

KANSAS CORPORATION COMMISSION
OIL & GAS CONSERVATION DIVISION

Form must be Typed
Form must be signed

TEMPORARY ABANDONMENT WELL APPLICATION

All blanks must be complete

OPERATOR: License#
Name:
Address 1:
Address 2:
City: State: Zip:
Contact Person:
Phone:
Contact Person Email:
Field Contact Person:
Field Contact Person Phone:

API No. 15-
Spot Description:
Sec. Twp. S. R.
GPS Location: Lat: Long:
Datum: NAD27 NAD83 WGS84
County: Elevation:
Lease Name: Well #:
Well Type: Oil Gas OG WSW Other:
SWD Permit #: ENHR Permit #:
Gas Storage Permit #:
Spud Date: Date Shut-In:

Table with 7 columns: Conductor, Surface, Production, Intermediate, Liner, Tubing. Rows include Size, Setting Depth, Amount of Cement, Top of Cement, Bottom of Cement.

Casing Fluid Level from Surface: How Determined? Date:
Casing Squeeze(s): to w / sacks of cement, to w / sacks of cement. Date:
Do you have a valid Oil & Gas Lease? Yes No
Depth and Type: Junk in Hole at Tools in Hole at Casing Leaks: Yes No Depth of casing leak(s):
Type Completion: ALT. I ALT. II Depth of: DV Tool: w / sacks of cement Port Collar: w / sack of cement
Packer Type: Size: Inch Set at: Feet
Total Depth: Plug Back Depth: Plug Back Method:

Geological Data:

Table with 4 columns: Formation Name, Formation Top, Formation Base, Completion Information. Rows 1 and 2.

UNDER PENALTY OF PERJURY I HEREBY ATTEST THAT THE INFORMATION CONTAINED HEREIN IS TRUE AND CORRECT TO THE BEST OF MY KNOWLEDGE

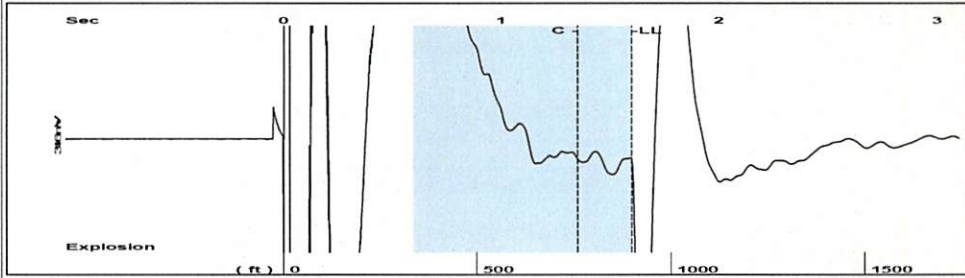
Submitted Electronically

Do NOT Write in This Space - KCC USE ONLY
Date Tested: Results: Date Plugged: Date Repaired: Date Put Back in Service:
Review Completed by: Comments:
TA Approved: Yes Denied Date:

Mail to the Appropriate KCC Conservation Office:

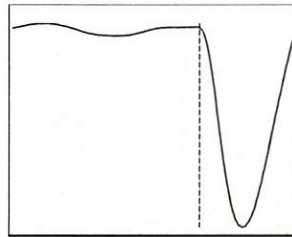
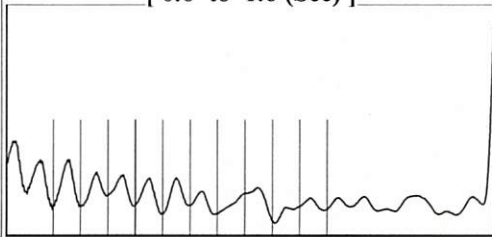
Table with 3 columns: District Office, Address, Phone. Rows for District Office #1, #2, #3, #4.

Group: 3G Production, LLC Well: Kendall #1 (acquired on: 06/12/24 14:10:26)



Filter Type High Pass Automatic Collar Count Yes Time 1.599 sec
 Manual Acoustic Velo 1126.11 ft/s Manual JTS/sec 17.762 Joints 28.3405 Jts
 Depth 898.39 ft


[0.6 to 1.6 (Sec)]



Analysis Method: Automatic

Group: 3G Production, LLC Well: Kendall #1 (acquired on: 06/12/24 14:10:26)

Casing Pressure Buildup



Change in Pressure -0.00 psi PT 15469
 Change in Time 0.25 min Range 0 - ? psi

Group: 3G Production, LLC Well: Kendall #1 (acquired on: 06/12/24 14:10:26)

Production Current Potential
 Oil - * - * - BBL/D
 Water - * - * - BBL/D
 Gas - * - * - Mscf/D

IPR Method Vogel
 PBHP/SBHP - * -
 Production Efficiency 0.0


Oil 40 deg.API
 Water 1.05 Sp.Gr.H2O
 Gas 0.85 Sp.Gr.AIR

Acoustic Velocity 1123.69 ft/s

Casing Pressure 0.5 psi (g)
 Casing Pressure Buildup -0.0 psi
 0.25 min
 Gas/Liquid Interface Pressure 0.9 psi (g)

Liquid Level Depth 898.39 ft

Pump Intake Depth 4664.00 ft
 Formation Depth 4660.00 ft



Producing

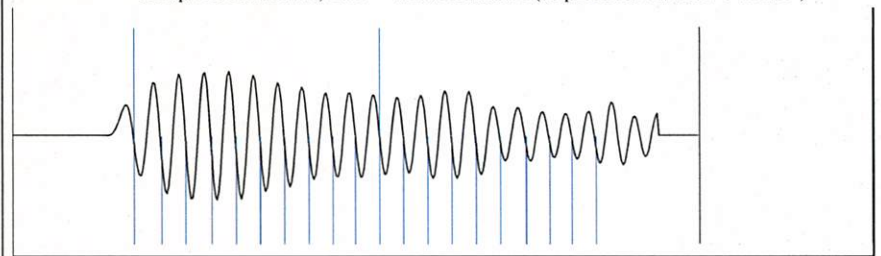
Annular Gas Flow 0 Mscf/D
 % Liquid 100 %

Pump Intake 1224.0 psi (g)
 Producing BHP 1222.8 psi (g)
 Static BHP - * - psi (g)

Formation Submergence
 Total Gaseous Liquid Column HT (TVD) 3766 ft
 Equivalent Gas Free Liquid HT (TVD) 3766 ft

Acoustic Test

Group: 3G Production, LLC Well: Kendall #1 (acquired on: 06/12/24 14:10:26)



Acoustic Velocity 1123.69 ft/s Joints counted 19
 Joints Per Second 17.7239 jts/sec Joints to liquid level 28.3405
 Depth to liquid level 898.393 ft Filter Width 15.762 19.762
 Automatic Collar Count Yes Time to 1st Collar 0.28 1.352

Conservation Division
District Office No. 1
210 E. Frontview, Suite A
Dodge City, KS 67801



Phone: 620-682-7933
<http://kcc.ks.gov/>

Andrew J. French, Chairperson
Dwight D. Keen, Commissioner
Annie Kuether, Commissioner

Laura Kelly, Governor

06/18/2024

Kenneth C Gates
3G Production, LLC
10387 NE SR 61
PO BOX 847
PRATT, KS 67124-0847

Re: Temporary Abandonment
API 15-097-20608-00-01
KENDALL ETAL OWWO 1
SE/4 Sec.04-28S-16W
Kiowa County, Kansas

Dear Kenneth C Gates:

"Your temporary abandonment (TA) application for the well listed above has been approved. In accordance with K.A.R. 82-3-111 the TA status of this well will expire 06/18/2025.

- * If you return this well to service or plug it, please notify the District Office.
- * If you sell this well you are required to file a Transfer of Operator form, T-1.
- * If the well will remain temporarily abandoned, you must submit a new TA application, CP-111, before 06/18/2025.

You may contact me at the number above if you have questions.

Very truly yours,

Michael Maier"