

KANSAS CORPORATION COMMISSION
OIL & GAS CONSERVATION DIVISION

TEMPORARY ABANDONMENT WELL APPLICATION

OPERATOR: License#
Name:
Address 1:
Address 2:
City: State: Zip:
Contact Person:
Phone:
Contact Person Email:
Field Contact Person:
Field Contact Person Phone:

API No. 15-
Spot Description:
Sec. Twp. S. R.
GPS Location: Lat: Long:
Datum: NAD27 NAD83 WGS84
County: Elevation:
Lease Name: Well #:
Well Type: Oil Gas OG WSW Other:
SWD Permit #: ENHR Permit #:
Gas Storage Permit #:
Spud Date: Date Shut-In:

Table with 7 columns: Conductor, Surface, Production, Intermediate, Liner, Tubing. Rows include Size, Setting Depth, Amount of Cement, Top of Cement, Bottom of Cement.

Casing Fluid Level from Surface: How Determined? Date:
Casing Squeeze(s): to w / sacks of cement, to w / sacks of cement. Date:
Do you have a valid Oil & Gas Lease? Yes No
Depth and Type: Junk in Hole at Tools in Hole at Casing Leaks: Yes No Depth of casing leak(s):
Type Completion: ALT. I ALT. II Depth of: DV Tool: w / sacks of cement Port Collar: w / sack of cement
Packer Type: Size: Inch Set at: Feet
Total Depth: Plug Back Depth: Plug Back Method:

Geological Date:

Table with 4 columns: Formation Name, Formation Top, Formation Base, Completion Information. Rows 1 and 2.

UNDER PENALTY OF PERJURY I HEREBY ATTEST THAT THE INFORMATION CONTAINED HEREIN IS TRUE AND CORRECT TO THE BEST OF MY KNOWLEDGE

Submitted Electronically

Do NOT Write in This Space - KCC USE ONLY
Date Tested: Results: Date Plugged: Date Repaired: Date Put Back in Service:
Review Completed by: Comments:
TA Approved: Yes Denied Date:

Mail to the Appropriate KCC Conservation Office:

Table with 2 columns: Office Address, Phone. Rows for KCC District Office #1, #2, #3, #4.

ECHOMETER COMPANY PHONE-940-767-4334

42' Avj

WELL Henry #4
CASING PRESSURE
 ΔP
 ΔT
PRODUCTION RATE

JOINTS TO LIQUID 58 ft
DISTANCE TO LIQUID 2,436'
PBHP
SBHP
PROD RATE EFF, %
MAX PRODUCTION


07/09/2024 01:17:38
QUIET WELL
LOWER COLLARS A: 10.0
P-P 0.009 mV

LIQUID LEVEL A: 7.8
P-P 0.025 mV

GENERATE
PULSE

12.5
VOLTS

LC



ECHOMETER COMPANY PHONE-940-767-4334

A 10.0 4.4

A 10.0

9.2

A 10.0

0

1

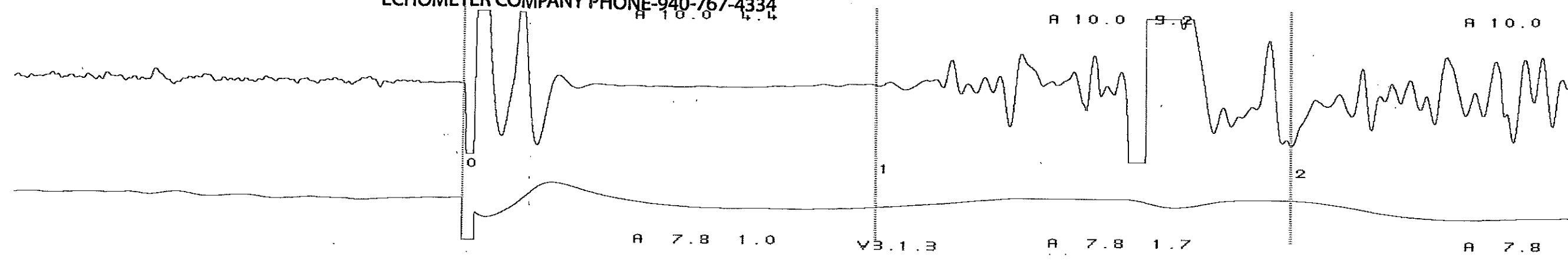
2

A 7.8 1.0

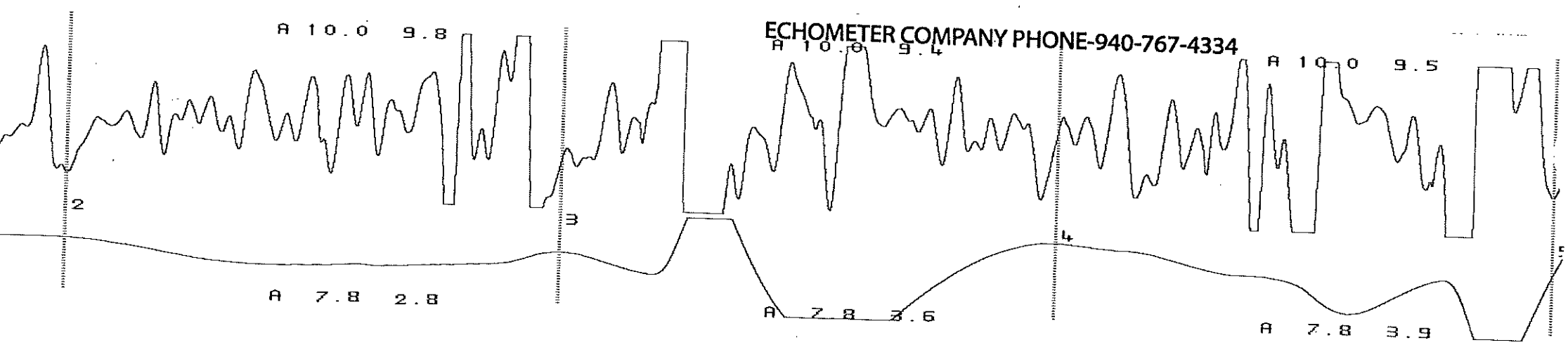
V 3.1.3

A 7.8 1.7

A 7.8



ECHOMETER COMPANY PHONE-940-767-4334



07/11/2024

Dan Nixon
R. P. Nixon Operations, Inc
207 W. 12th St.
HAYS, KS 67601-3810

Re: Temporary Abandonment
API 15-137-20750-00-00
HENRY 4
NW/4 Sec.35-03S-24W
Norton County, Kansas

Dear Dan Nixon:

"Your temporary abandonment (TA) application for the well listed above has been approved. In accordance with K.A.R. 82-3-111 the TA status of this well will expire 07/11/2025.

- * If you return this well to service or plug it, please notify the District Office.
- * If you sell this well you are required to file a Transfer of Operator form, T-1.
- * If the well will remain temporarily abandoned, you must submit a new TA application, CP-111, before 07/11/2025.

You may contact me at the number above if you have questions.

Very truly yours,

RICHARD WILLIAMS"