

KANSAS CORPORATION COMMISSION
OIL & GAS CONSERVATION DIVISION

KOLAR Document ID: 1788141

Form CP-111

July 2017

Form must be Typed

Form must be signed

All blanks must be complete

TEMPORARY ABANDONMENT WELL APPLICATION

OPERATOR: License# _____
 Name: _____
 Address 1: _____
 Address 2: _____
 City: _____ State: _____ Zip: _____ + _____
 Contact Person: _____
 Phone: (_____) _____
 Contact Person Email: _____
 Field Contact Person: _____
 Field Contact Person Phone: (_____) _____

API No. 15- _____
 Spot Description: _____
 _____ - _____ - _____ - _____ Sec. _____ Twp. _____ S. R. _____ E W
 _____ feet from N / S Line of Section
 _____ feet from E / W Line of Section
 GPS Location: Lat: _____, Long: _____
(e.g. xx.xxxxx) (e.g. -xxx.xxxxx)
 Datum: NAD27 NAD83 WGS84
 County: _____ Elevation: _____ GL KB
 Lease Name: _____ Well #: _____
 Well Type: (check one) Oil Gas OG WSW Other: _____
 SWD Permit #: _____ ENHR Permit #: _____
 Gas Storage Permit #: _____
 Spud Date: _____ Date Shut-In: _____

	Conductor	Surface	Production	Intermediate	Liner	Tubing
Size						
Setting Depth						
Amount of Cement						
Top of Cement						
Bottom of Cement						

Casing Fluid Level from Surface: _____ How Determined? _____ Date: _____
 Casing Squeeze(s): _____ to _____ w / _____ sacks of cement, _____ to _____ w / _____ sacks of cement. Date: _____
(top) (bottom) (top) (bottom)
 Do you have a valid Oil & Gas Lease? Yes No
 Depth and Type: Junk in Hole at _____ Tools in Hole at _____ Casing Leaks: Yes No Depth of casing leak(s): _____
(depth) (depth)
 Type Completion: ALT. I ALT. II Depth of: DV Tool: _____ w / _____ sacks of cement Port Collar: _____ w / _____ sack of cement
(depth) (depth)
 Packer Type: _____ Size: _____ Inch Set at: _____ Feet
 Total Depth: _____ Plug Back Depth: _____ Plug Back Method: _____

Geological Data:

Formation Name	Formation Top	Formation Base	Completion Information
1. _____	At: _____	to _____ Feet	Perforation Interval _____ to _____ Feet or Open Hole Interval _____ to _____ Feet
2. _____	At: _____	to _____ Feet	Perforation Interval _____ to _____ Feet or Open Hole Interval _____ to _____ Feet

UNDER PENALTY OF PERJURY I HEREBY ATTEST THAT THE INFORMATION CONTAINED HEREIN IS TRUE AND CORRECT TO THE BEST OF MY KNOWLEDGE

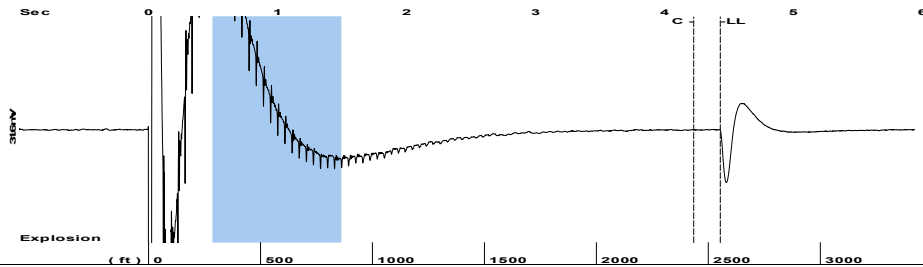
Submitted Electronically

Do NOT Write in This Space - KCC USE ONLY	Date Tested: _____	Results: _____	Date Plugged: _____	Date Repaired: _____	Date Put Back in Service: _____
	Review Completed by: _____ Comments: _____				
TA Approved: <input type="checkbox"/> Yes <input type="checkbox"/> Denied Date: _____					

Mail to the Appropriate KCC Conservation Office:

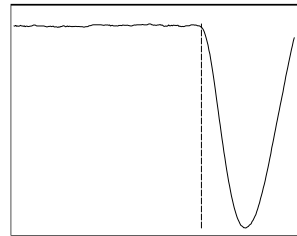
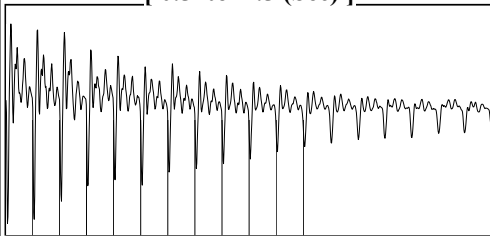
	KCC District Office #1 - 210 E. Frontview, Suite A, Dodge City, KS 67801	Phone 620.682.7933
	KCC District Office #2 - 3450 N. Rock Road, Building 600, Suite 601, Wichita, KS 67226	Phone 316.337.7400
	KCC District Office #3 - 137 E. 21st St., Chanute, KS 66720	Phone 620.902.6450
	KCC District Office #4 - 2301 E. 13th Street, Hays, KS 67601-2651	Phone 785.261.6250

Group: MyWells Well: Loucks C A 6-1 (acquired on: 07/22/24 10:17:41)



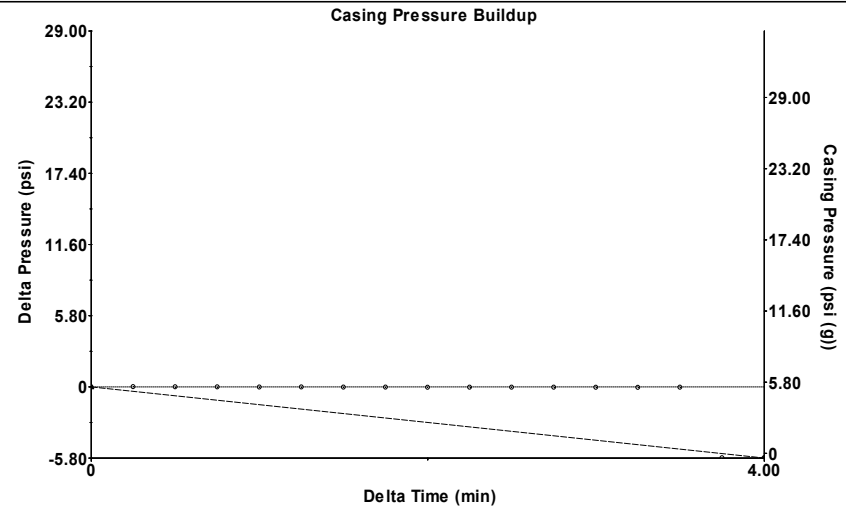
Filter Type High Pass Automatic Collar Count Yes Time 4.434 sec
 Manual Acoustic Veloc 1138.24 ft/s Manual JTS/sec 17.9533 Joints 80.5368 Jts
 Depth 2553.02 ft

[0.5 to 1.5 (Sec)]



Analysis Method: Automatic


Group: MyWells Well: Loucks C A 6-1 (acquired on: 07/22/24 10:17:41)



Change in Pressure -5.80 psi PT18175
 Change in Time 4.00 min Range 0 - ? psi

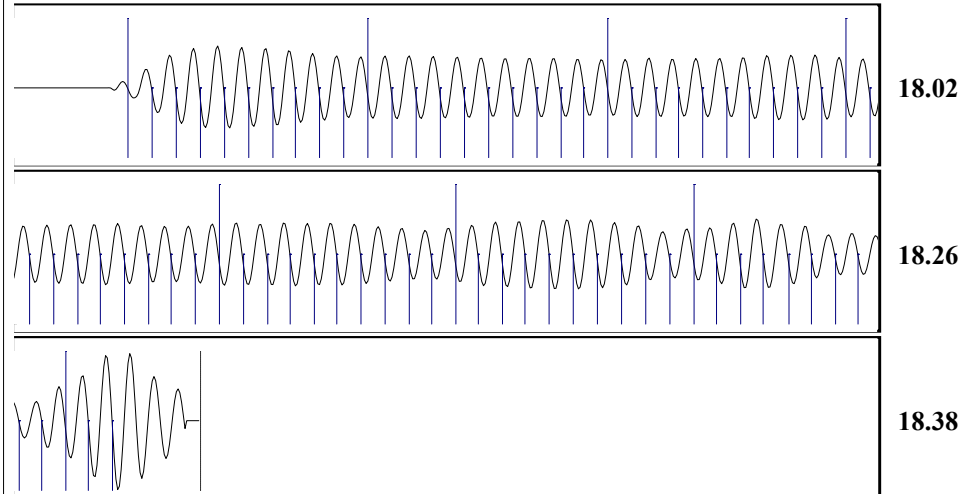
Group: MyWells Well: Loucks C A 6-1 (acquired on: 07/22/24 10:17:41)

Production		Potential	Casing Pressure	Static
Oil	-*-	-*- BBL/D	5.4 psi (g)	Oil Column Height
Water	-*-	-*- BBL/D	Casing Pressure Buildup	MD 0 ft
Gas	-*-	-*- Mscf/D	-5.797 psi	4.00 min
IPR Method		Vogel	Gas/Liquid Interface Pressure	Liquid Level Depth
PBHP/SBHP	-*-	-*-	6.9 psi (g)	2553.02 ft
Production Efficiency	0.0			Pump Intake Depth
				-*- ft
Oil	40 deg.API			Formation Depth
Water	1.05 Sp.Gr.H2O			3050.00 ft
Gas	0.84 Sp.Gr.AIR			
Acoustic Velocity	1151.56 ft/s			



Static
 Oil Column Height
 MD 0 ft
 Water Column Height
 MD 492 ft
 Static BHP
 230.6 psi (g)

Group: MyWells Well: Loucks C A 6-1 (acquired on: 07/22/24 10:17:41)



Acoustic Velocity	1151.56 ft/s	Joints counted	72
Joints Per Second	18.1635 jts/sec	Joints to liquid level	80.5368
Depth to liquid level	2553.02 ft	Filter Width	15.9533 19.9533
Automatic Collar Count	Yes	Time to 1st Collar	0.264 4.228

07/25/2024

KELLY BRYANT
XTO Energy Inc.
22777 SPRINGWOODS VILLAGE PKWY
SPRING, TX 77389

Re: Temporary Abandonment
API 15-093-20398-00-00
LOUCKS C A 6-1
NE/4 Sec.01-24S-37W
Kearny County, Kansas

Dear KELLY BRYANT:

"Your temporary abandonment (TA) application for the well listed above has been approved. In accordance with K.A.R. 82-3-111 the TA status of this well will expire 07/25/2025.

- * If you return this well to service or plug it, please notify the District Office.
- * If you sell this well you are required to file a Transfer of Operator form, T-1.
- * If the well will remain temporarily abandoned, you must submit a new TA application, CP-111, before 07/25/2025.

You may contact me at the number above if you have questions.

Very truly yours,

Michael Maier"