

KANSAS CORPORATION COMMISSION
OIL & GAS CONSERVATION DIVISION

TEMPORARY ABANDONMENT WELL APPLICATION

OPERATOR: License# _____
 Name: _____
 Address 1: _____
 Address 2: _____
 City: _____ State: _____ Zip: _____ + _____
 Contact Person: _____
 Phone: (_____) _____
 Contact Person Email: _____
 Field Contact Person: _____
 Field Contact Person Phone: (_____) _____

API No. 15- _____
 Spot Description: _____
 _____ - _____ - _____ - _____ Sec. _____ Twp. _____ S. R. _____ E W
 _____ feet from N / S Line of Section
 _____ feet from E / W Line of Section
 GPS Location: Lat: _____, Long: _____
(e.g. xx.xxxxx) (e.g. -xxx.xxxxx)
 Datum: NAD27 NAD83 WGS84
 County: _____ Elevation: _____ GL KB
 Lease Name: _____ Well #: _____
 Well Type: (check one) Oil Gas OG WSW Other: _____
 SWD Permit #: _____ ENHR Permit #: _____
 Gas Storage Permit #: _____
 Spud Date: _____ Date Shut-In: _____

	Conductor	Surface	Production	Intermediate	Liner	Tubing
Size						
Setting Depth						
Amount of Cement						
Top of Cement						
Bottom of Cement						

Casing Fluid Level from Surface: _____ How Determined? _____ Date: _____
 Casing Squeeze(s): _____ to _____ w / _____ sacks of cement, _____ to _____ w / _____ sacks of cement. Date: _____
(top) (bottom) (top) (bottom)
 Do you have a valid Oil & Gas Lease? Yes No
 Depth and Type: Junk in Hole at _____ Tools in Hole at _____ Casing Leaks: Yes No Depth of casing leak(s): _____
(depth) (depth)
 Type Completion: ALT. I ALT. II Depth of: DV Tool: _____ w / _____ sacks of cement Port Collar: _____ w / _____ sack of cement
(depth) (depth)
 Packer Type: _____ Size: _____ Inch Set at: _____ Feet
 Total Depth: _____ Plug Back Depth: _____ Plug Back Method: _____

Geological Data:

Formation Name	Formation Top	Formation Base	Completion Information
1. _____	At: _____	to _____ Feet	Perforation Interval _____ to _____ Feet or Open Hole Interval _____ to _____ Feet
2. _____	At: _____	to _____ Feet	Perforation Interval _____ to _____ Feet or Open Hole Interval _____ to _____ Feet

UNDER PENALTY OF PERJURY I HEREBY ATTEST THAT THE INFORMATION CONTAINED HEREIN IS TRUE AND CORRECT TO THE BEST OF MY KNOWLEDGE

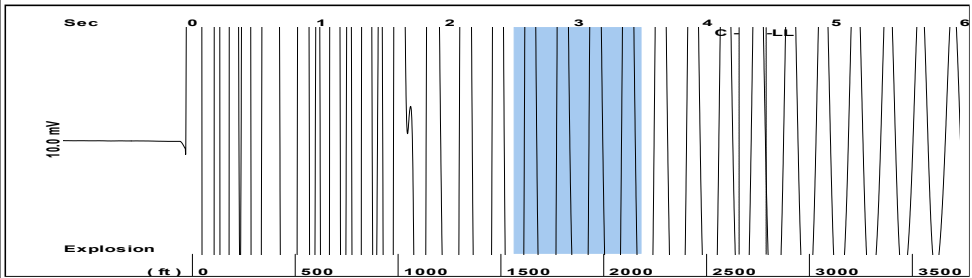
Submitted Electronically

Do NOT Write in This Space - KCC USE ONLY	Date Tested: _____	Results: _____	Date Plugged: _____	Date Repaired: _____	Date Put Back in Service: _____
	Review Completed by: _____ Comments: _____				
TA Approved: <input type="checkbox"/> Yes <input type="checkbox"/> Denied Date: _____					

Mail to the Appropriate KCC Conservation Office:

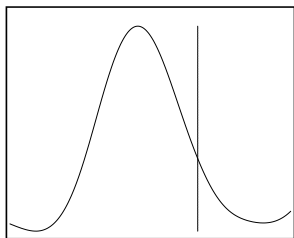
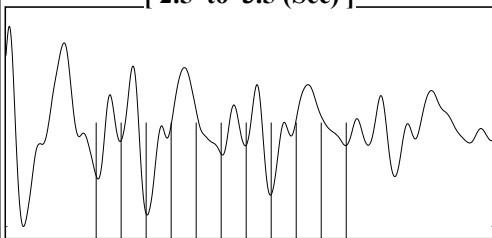
	KCC District Office #1 - 210 E. Frontview, Suite A, Dodge City, KS 67801	Phone 620.682.7933
	KCC District Office #2 - 3450 N. Rock Road, Building 600, Suite 601, Wichita, KS 67226	Phone 316.337.7400
	KCC District Office #3 - 137 E. 21st St., Chanute, KS 66720	Phone 620.902.6450
	KCC District Office #4 - 2301 E. 13th Street, Hays, KS 67601-2651	Phone 785.261.6250

Group: Stratakan Well: Stamper A#3 (acquired on: 07/08/24 09:46:30)



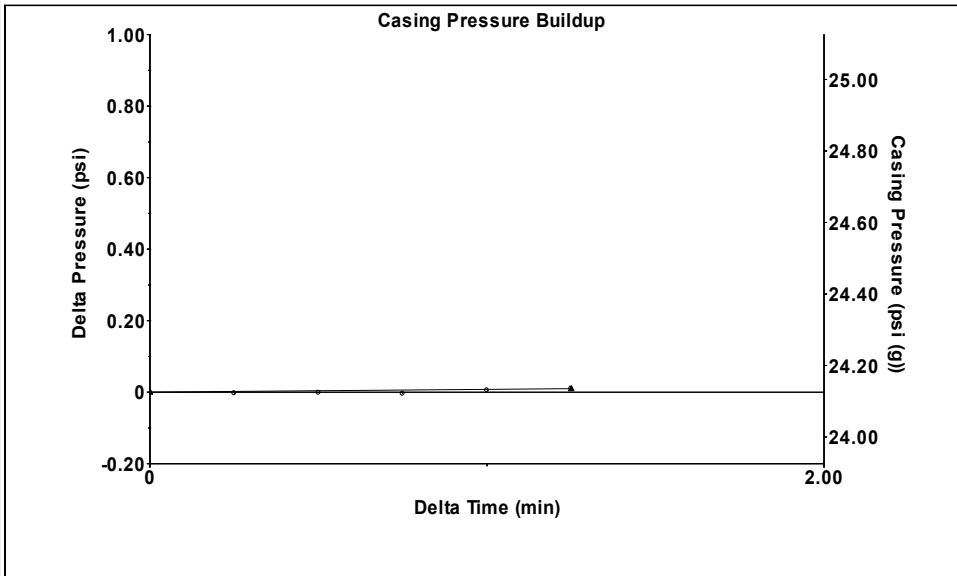
Filter Type High Pass Automatic Collar Count Yes Time 4.458 sec
 Manual Acoustic Velo 1235.87 ft/s Manual JTS/sec 19.4932 Joints 87.9868 Jts
 Depth 2789.18 ft

[2.5 to 3.5 (Sec)]



Analysis Method: Automatic

Group: Stratakan Well: Stamper A#3 (acquired on: 07/08/24 09:46:30)

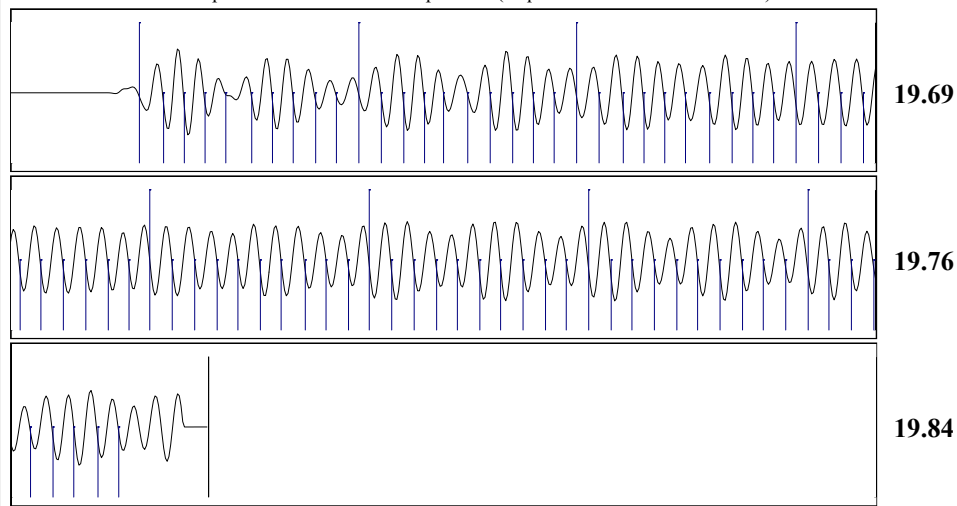


Change in Pressure 0.01 psi PT 14970
 Change in Time 1.25 min Range 0 - ? psi

Group: Stratakan Well: Stamper A#3 (acquired on: 07/08/24 09:46:30)

Production					
Current	Potential	Casing Pressure	Producing		
Oil - * -	0.0 BBL/D	24.1 psi (g)	Annular		
Water - * -	0.0 BBL/D	Casing Pressure Buildup	Gas Flow	- * - Mscf/D	
Gas - * -	0.0 Mscf/D	0.0 psi	% Liquid	100 %	
		1.25 min			
IPR Method	Vogel	Gas/Liquid Interface Pressure			
PBHP/SBHP	0.65	26.9 psi (g)			
Production Efficiency	53.1				
		Liquid Level Depth			
Oil 40 deg.API		2789.18 ft			
Water 1.05 Sp.Gr.H2O		Pump Intake Depth			
Gas 0.75 Sp.Gr.AIR		- * - ft			
Acoustic Velocity	1251.32 ft/s	Formation Depth			
		3363.00 ft			
Formation Submergence					
Total Gaseous Liquid Column HT (TVD)	574 ft	Pump Intake			
Equivalent Gas Free Liquid HT (TVD)	574 ft	- * - psi (g)			
Acoustic Test		Producing BHP			
		287.8 psi (g)			
		Static BHP			
		450.2 psi (g)			

Group: Stratakan Well: Stamper A#3 (acquired on: 07/08/24 09:46:30)



Acoustic Velocity 1251.32 ft/s Joints counted 78
 Joints Per Second 19.7368 jts/sec Joints to liquid level 87.9868
 Depth to liquid level 2789.18 ft Filter Width 17.4932 21.4932
 Automatic Collar Count Yes Time to 1st Collar 0.296 4.248

07/26/2024

Justin R Prater
StrataKan Exploration, LLC
100 S MAIN ST
PLAINVILLE, KS 67663-2234

Re: Temporary Abandonment
API 15-163-20339-00-01
STAMPER A 3
NW/4 Sec.32-08S-17W
Rooks County, Kansas

Dear Justin R Prater:

"Your temporary abandonment (TA) application for the well listed above has been approved. In accordance with K.A.R. 82-3-111 the TA status of this well will expire 07/26/2025.

- * If you return this well to service or plug it, please notify the District Office.
- * If you sell this well you are required to file a Transfer of Operator form, T-1.
- * If the well will remain temporarily abandoned, you must submit a new TA application, CP-111, before 07/26/2025.

You may contact me at the number above if you have questions.

Very truly yours,

RICHARD WILLIAMS"