

KANSAS CORPORATION COMMISSION
OIL & GAS CONSERVATION DIVISION

TEMPORARY ABANDONMENT WELL APPLICATION

OPERATOR: License# _____
 Name: _____
 Address 1: _____
 Address 2: _____
 City: _____ State: _____ Zip: _____ + _____
 Contact Person: _____
 Phone: (_____) _____
 Contact Person Email: _____
 Field Contact Person: _____
 Field Contact Person Phone: (_____) _____

API No. 15- _____
 Spot Description: _____
 _____ - _____ - _____ - _____ Sec. _____ Twp. _____ S. R. _____ E W
 _____ feet from N / S Line of Section
 _____ feet from E / W Line of Section
 GPS Location: Lat: _____, Long: _____
(e.g. xx.xxxxx) (e.g. -xxx.xxxxx)
 Datum: NAD27 NAD83 WGS84
 County: _____ Elevation: _____ GL KB
 Lease Name: _____ Well #: _____
 Well Type: (check one) Oil Gas OG WSW Other: _____
 SWD Permit #: _____ ENHR Permit #: _____
 Gas Storage Permit #: _____
 Spud Date: _____ Date Shut-In: _____

	Conductor	Surface	Production	Intermediate	Liner	Tubing
Size						
Setting Depth						
Amount of Cement						
Top of Cement						
Bottom of Cement						

Casing Fluid Level from Surface: _____ How Determined? _____ Date: _____
 Casing Squeeze(s): _____ to _____ w / _____ sacks of cement, _____ to _____ w / _____ sacks of cement. Date: _____
(top) (bottom) (top) (bottom)
 Do you have a valid Oil & Gas Lease? Yes No
 Depth and Type: Junk in Hole at _____ Tools in Hole at _____ Casing Leaks: Yes No Depth of casing leak(s): _____
(depth) (depth)
 Type Completion: ALT. I ALT. II Depth of: DV Tool: _____ w / _____ sacks of cement Port Collar: _____ w / _____ sack of cement
(depth) (depth)
 Packer Type: _____ Size: _____ Inch Set at: _____ Feet
 Total Depth: _____ Plug Back Depth: _____ Plug Back Method: _____

Geological Data:

Formation Name	Formation Top	Formation Base	Completion Information
1. _____	At: _____	to _____ Feet	Perforation Interval _____ to _____ Feet or Open Hole Interval _____ to _____ Feet
2. _____	At: _____	to _____ Feet	Perforation Interval _____ to _____ Feet or Open Hole Interval _____ to _____ Feet

UNDER PENALTY OF PERJURY I HEREBY ATTEST THAT THE INFORMATION CONTAINED HEREIN IS TRUE AND CORRECT TO THE BEST OF MY KNOWLEDGE

Submitted Electronically

Do NOT Write in This Space - KCC USE ONLY

Date Tested: _____ Results: _____ Date Plugged: _____ Date Repaired: _____ Date Put Back in Service: _____

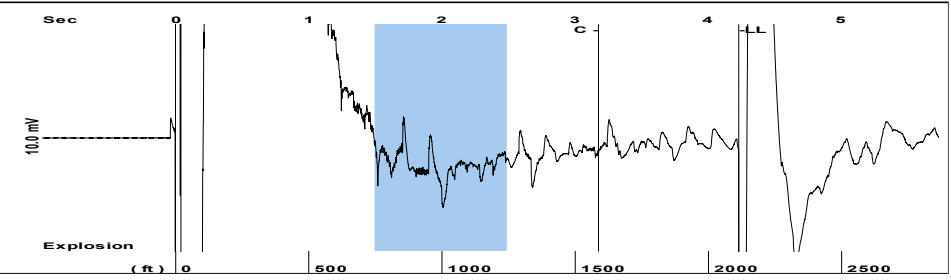
Review Completed by: _____ Comments: _____

TA Approved: Yes Denied Date: _____

Mail to the Appropriate KCC Conservation Office:

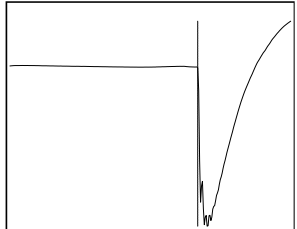
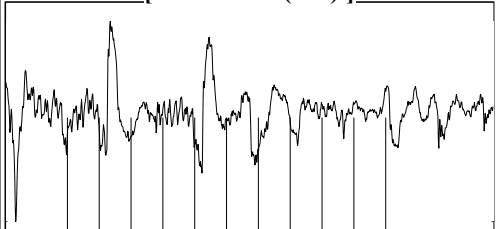
	KCC District Office #1 - 210 E. Frontview, Suite A, Dodge City, KS 67801	Phone 620.682.7933
	KCC District Office #2 - 3450 N. Rock Road, Building 600, Suite 601, Wichita, KS 67226	Phone 316.337.7400
	KCC District Office #3 - 137 E. 21st St., Chanute, KS 66720	Phone 620.902.6450
	KCC District Office #4 - 2301 E. 13th Street, Hays, KS 67601-2651	Phone 785.261.6250

Group: Stratakan Well: Stamper F#3 (acquired on: 07/05/24 09:07:06)



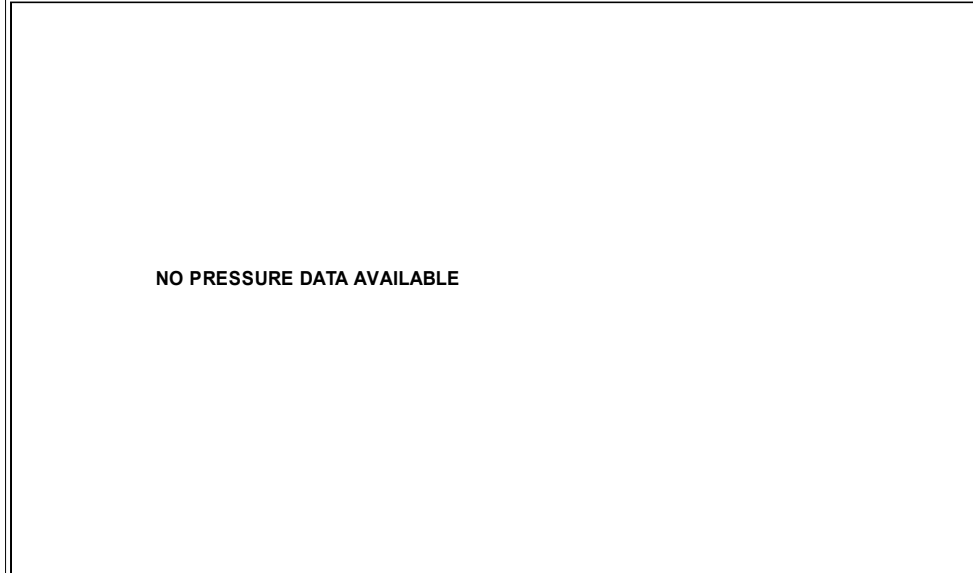
Filter Type High Pass Automatic Collar Count Yes Time 4.235 sec
 Manual Acoustic Velo 970.904 ft/s Manual JTS/sec 15.3139 Joints 66.677 Jts
 Depth 2113.66 ft

[1.5 to 2.5 (Sec)]



Analysis Method: Automatic


Group: Stratakan Well: Stamper F#3 (acquired on: 07/05/24 09:07:06)



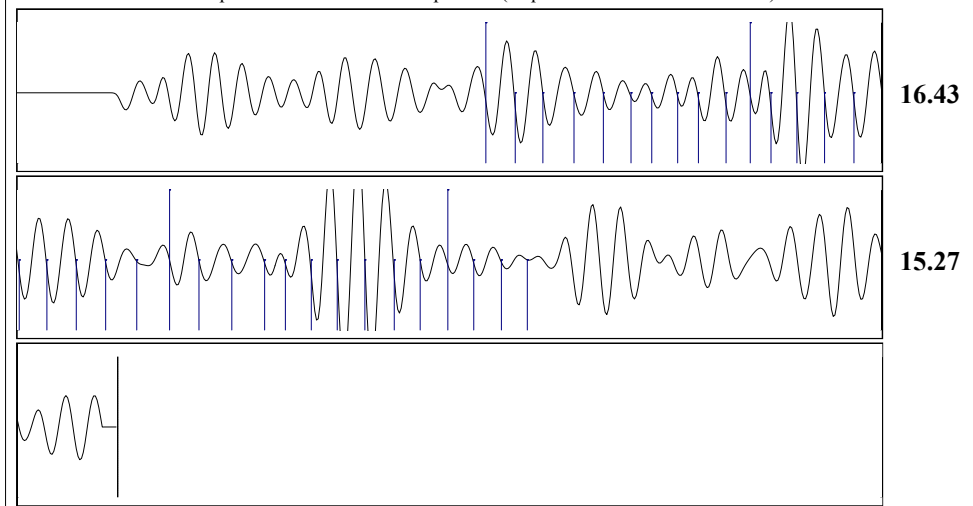
Change in Pressure -0.39 psi PT 14970
 Range 0 - ? psi
 Change in Time 4.25 min

Group: Stratakan Well: Stamper F#3 (acquired on: 07/05/24 09:07:06)

Production	Potential	Casing Pressure	Producing
Current		0.9 psi (g)	
Oil - * -	- * - BBL/D	Casing Pressure Buildup	Annular
Water - * -	- * - BBL/D	-0.4 psi	Gas Flow
Gas - * -	- * - Mscf/D	4.25 min	- * - Mscf/D
		Gas/Liquid Interface Pressure	% Liquid
		2.1 psi (g)	100 %
IPR Method	Vogel	Liquid Level Depth	
PBHP/SBHP	- * -	2113.66 ft	
Production Efficiency	0.0	Pump Intake Depth	
		- * - ft	
		Formation Depth	
		3436.00 ft	
		Pump Intake	
		- * - psi (g)	
Formation Submergence		Producing BHP	
Total Gaseous Liquid Column HT (TVD)	1322 ft	603.3 psi (g)	
Equivalent Gas Free Liquid HT (TVD)	1322 ft	Static BHP	
		361.1 psi (g)	
Acoustic Test			



Group: Stratakan Well: Stamper F#3 (acquired on: 07/05/24 09:07:06)



Acoustic Velocity 998.187 ft/s Joints counted 33
 Joints Per Second 15.7443 jts/sec Joints to liquid level 66.677
 Depth to liquid level 2113.66 ft Filter Width 13.3139 17.3139
 Automatic Collar Count Yes Time to 1st Collar 1.084 3.18

07/26/2024

Justin R Prater
StrataKan Exploration, LLC
100 S MAIN ST
PLAINVILLE, KS 67663-2234

Re: Temporary Abandonment
API 15-163-23268-00-00
STAMPER F 3
SE/4 Sec.29-08S-17W
Rooks County, Kansas

Dear Justin R Prater:

"Your temporary abandonment (TA) application for the well listed above has been approved. In accordance with K.A.R. 82-3-111 the TA status of this well will expire 07/26/2025.

- * If you return this well to service or plug it, please notify the District Office.
- * If you sell this well you are required to file a Transfer of Operator form, T-1.
- * If the well will remain temporarily abandoned, you must submit a new TA application, CP-111, before 07/26/2025.

You may contact me at the number above if you have questions.

Very truly yours,

RICHARD WILLIAMS"