

KANSAS CORPORATION COMMISSION
OIL & GAS CONSERVATION DIVISION

TEMPORARY ABANDONMENT WELL APPLICATION

OPERATOR: License#
Name:
Address 1:
Address 2:
City: State: Zip:
Contact Person:
Phone:
Contact Person Email:
Field Contact Person:
Field Contact Person Phone:

API No. 15-
Spot Description:
Sec. Twp. S. R.
GPS Location: Lat: Long:
Datum: NAD27 NAD83 WGS84
County: Elevation:
Lease Name: Well #:
Well Type: Oil Gas OG WSW Other:
SWD Permit #: ENHR Permit #:
Gas Storage Permit #:
Spud Date: Date Shut-In:

Table with 7 columns: Conductor, Surface, Production, Intermediate, Liner, Tubing. Rows include Size, Setting Depth, Amount of Cement, Top of Cement, Bottom of Cement.

Casing Fluid Level from Surface: How Determined? Date:
Casing Squeeze(s): to w / sacks of cement, to w / sacks of cement. Date:
Do you have a valid Oil & Gas Lease? Yes No
Depth and Type: Junk in Hole at Tools in Hole at Casing Leaks: Yes No Depth of casing leak(s):
Type Completion: ALT. I ALT. II Depth of: DV Tool: w / sacks of cement Port Collar: w / sack of cement
Packer Type: Size: Inch Set at: Feet
Total Depth: Plug Back Depth: Plug Back Method:

Geological Date:

Table with 4 columns: Formation Name, Formation Top, Formation Base, Completion Information. Rows 1 and 2.

UNDER PENALTY OF PERJURY I HEREBY ATTEST THAT THE INFORMATION CONTAINED HEREIN IS TRUE AND CORRECT TO THE BEST OF MY KNOWLEDGE

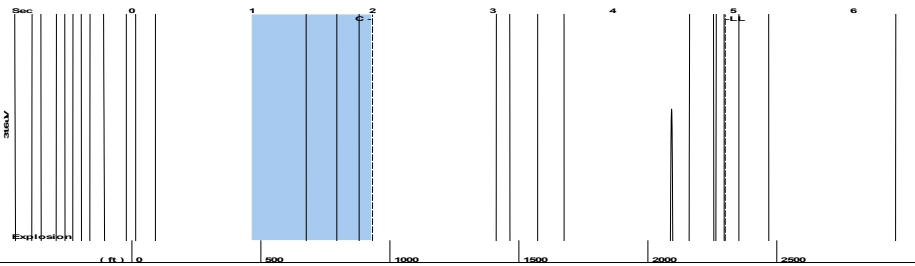
Submitted Electronically

Do NOT Write in This Space - KCC USE ONLY
Date Tested: Results: Date Plugged: Date Repaired: Date Put Back in Service:
Review Completed by: Comments:
TA Approved: Yes Denied Date:

Mail to the Appropriate KCC Conservation Office:

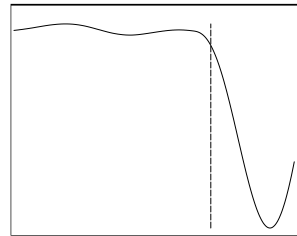
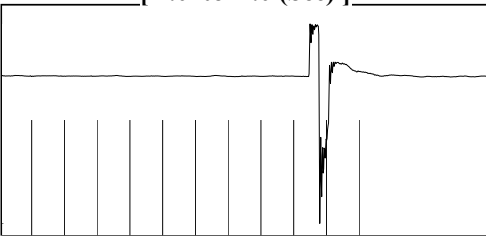
Table with 3 columns: District Office, Address, Phone. Rows for District Office #1, #2, #3, #4.

Group: MyWells Well: BRADSHAW # 1-17 (acquired on: 08/08/24 12:52:53)



Filter Type High Pass Automatic Collar Count Yes Time 4.933 sec
 Manual Acoustic Veloc 942.051 ft/s Manual JTS/sec 14.8588 Joints 72.5441 Jts
 Depth 2299.65 ft

[1.0 to 2.0 (Sec)]



Analysis Method: Automatic


Group: MyWells Well: BRADSHAW # 1-17 (acquired on: 08/08/24 12:52:53)



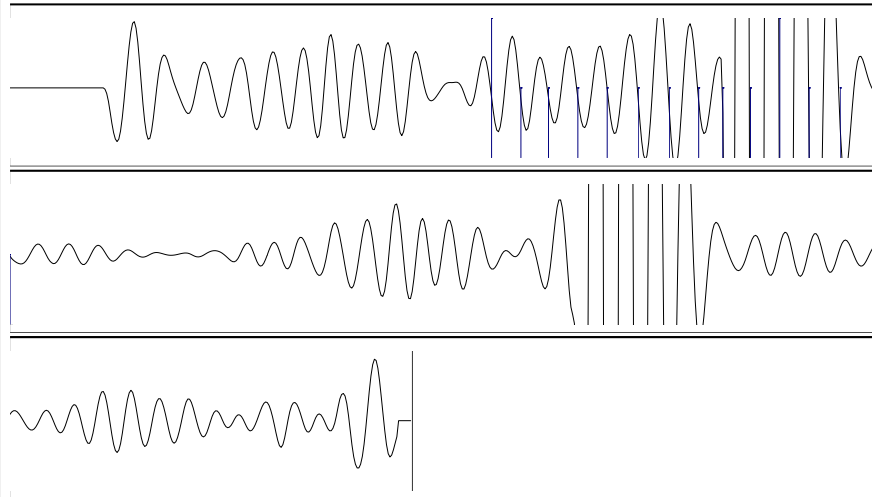
Change in Pressure -0.03 psi PT13682
 Range 0 - ? psi
 Change in Time 0.25 min

Group: MyWells Well: BRADSHAW # 1-17 (acquired on: 08/08/24 12:52:53)

Production		Potential		Casing Pressure		Producing	
Oil	- * -	- * -	BBL/D	-14.7	psi (g)	Annular	
Water	- * -	- * -	BBL/D	Casing Pressure Buildup		Gas Flow	- * - Mscf/D
Gas	- * -	- * -	Mscf/D	-0.029	psi	% Liquid	100 %
				0.25	min		
IPR Method	Vogel	Gas/Liquid Interface Pressure		- * -	psi (g)	Pump Intake	
PBHP/SBHP	- * -	Liquid Level Depth				- * -	psi (g)
Production Efficiency	0.0	2299.65	ft	Producing BHP		- * -	psi (g)
Oil	40 deg.API	Pump Intake Depth		Static BHP		- * -	psi (g)
Water	1.05 Sp.Gr.H2O	- * -	ft				
Gas	0.70 Sp.Gr.AIR	Formation Depth					
Acoustic Velocity	932.353 ft/s	4810.00	ft				
Formation Submergence							
Total Gaseous Liquid Column HT (TVD)							
Equivalent Gas Free Liquid HT (TVD)							
Acoustic Test							



Group: MyWells Well: BRADSHAW # 1-17 (acquired on: 08/08/24 12:52:53)



14.71

Acoustic Velocity 932.353 ft/s Joints counted 13
 Joints Per Second 14.7059 jts/sec Joints to liquid level 72.5441
 Depth to liquid level 2299.65 ft Filter Width 12.8588 16.8588
 Automatic Collar Count Yes Time to 1st Collar 1.116 2

Conservation Division
District Office No. 1
210 E. Frontview, Suite A
Dodge City, KS 67801



Phone: 620-682-7933
<http://kcc.ks.gov/>

Andrew J. French, Chairperson
Dwight D. Keen, Commissioner
Annie Kuether, Commissioner

Laura Kelly, Governor

08/12/2024

Octavio Morales
American Warrior, Inc.
PO BOX 399
GARDEN CITY, KS 67846-0399

Re: Temporary Abandonment
API 15-083-21565-00-00
BRADSHAW (HDGMN) 1-17
NW/4 Sec.17-22S-23W
Hodgeman County, Kansas

Dear Octavio Morales:

"Your temporary abandonment (TA) application for the well listed above has been approved. In accordance with K.A.R. 82-3-111 the TA status of this well will expire 08/12/2025.

- * If you return this well to service or plug it, please notify the District Office.
- * If you sell this well you are required to file a Transfer of Operator form, T-1.
- * If the well will remain temporarily abandoned, you must submit a new TA application, CP-111, before 08/12/2025.

You may contact me at the number above if you have questions.

Very truly yours,

Michael Maier"