

KANSAS CORPORATION COMMISSION
OIL & GAS CONSERVATION DIVISION

TEMPORARY ABANDONMENT WELL APPLICATION

All blanks must be complete

OPERATOR: License# _____
 Name: _____
 Address 1: _____
 Address 2: _____
 City: _____ State: _____ Zip: _____ + _____
 Contact Person: _____
 Phone: (_____) _____
 Contact Person Email: _____
 Field Contact Person: _____
 Field Contact Person Phone: (_____) _____

API No. 15- _____
 Spot Description: _____
 _____ - _____ - _____ - _____ Sec. _____ Twp. _____ S. R. _____ E W
 _____ feet from N / S Line of Section
 _____ feet from E / W Line of Section
 GPS Location: Lat: _____, Long: _____
(e.g. xx.xxxxx) (e.g. -xxx.xxxxx)
 Datum: NAD27 NAD83 WGS84
 County: _____ Elevation: _____ GL KB
 Lease Name: _____ Well #: _____
 Well Type: (check one) Oil Gas OG WSW Other: _____
 SWD Permit #: _____ ENHR Permit #: _____
 Gas Storage Permit #: _____
 Spud Date: _____ Date Shut-In: _____

	Conductor	Surface	Production	Intermediate	Liner	Tubing
Size						
Setting Depth						
Amount of Cement						
Top of Cement						
Bottom of Cement						

Casing Fluid Level from Surface: _____ How Determined? _____ Date: _____
 Casing Squeeze(s): _____ to _____ w / _____ sacks of cement, _____ to _____ w / _____ sacks of cement. Date: _____
(top) (bottom) (top) (bottom)
 Do you have a valid Oil & Gas Lease? Yes No
 Depth and Type: Junk in Hole at _____ Tools in Hole at _____ Casing Leaks: Yes No Depth of casing leak(s): _____
(depth) (depth)
 Type Completion: ALT. I ALT. II Depth of: DV Tool: _____ w / _____ sacks of cement Port Collar: _____ w / _____ sack of cement
(depth) (depth)
 Packer Type: _____ Size: _____ Inch Set at: _____ Feet
 Total Depth: _____ Plug Back Depth: _____ Plug Back Method: _____

Geological Data:

Formation Name	Formation Top	Formation Base	Completion Information
1. _____	At: _____	to _____ Feet	Perforation Interval _____ to _____ Feet or Open Hole Interval _____ to _____ Feet
2. _____	At: _____	to _____ Feet	Perforation Interval _____ to _____ Feet or Open Hole Interval _____ to _____ Feet

UNDER PENALTY OF PERJURY I HEREBY ATTEST THAT THE INFORMATION CONTAINED HEREIN IS TRUE AND CORRECT TO THE BEST OF MY KNOWLEDGE

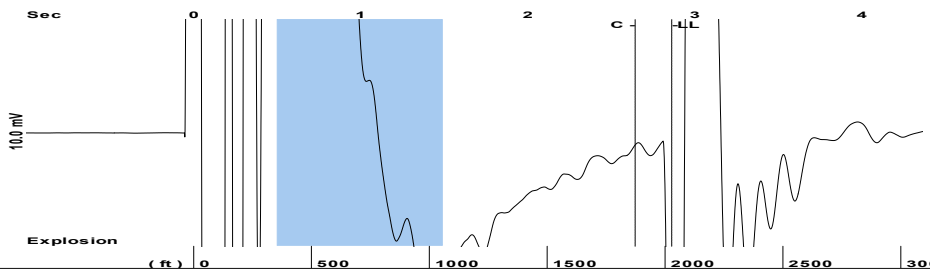
Submitted Electronically

Do NOT Write in This Space - KCC USE ONLY	Date Tested: _____	Results: _____	Date Plugged: _____	Date Repaired: _____	Date Put Back in Service: _____
	Review Completed by: _____ Comments: _____				
TA Approved: <input type="checkbox"/> Yes <input type="checkbox"/> Denied Date: _____					

Mail to the Appropriate KCC Conservation Office:

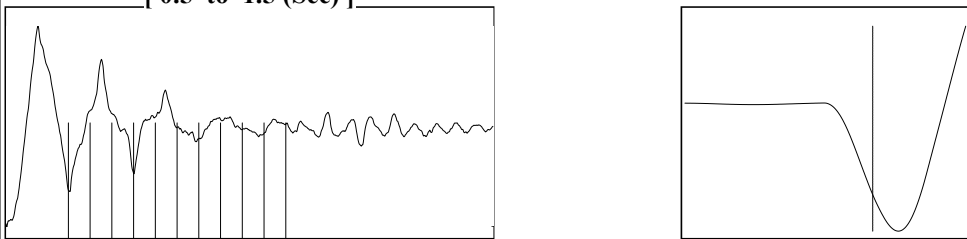
	KCC District Office #1 - 210 E. Frontview, Suite A, Dodge City, KS 67801	Phone 620.682.7933
	KCC District Office #2 - 3450 N. Rock Road, Building 600, Suite 601, Wichita, KS 67226	Phone 316.337.7400
	KCC District Office #3 - 137 E. 21st St., Chanute, KS 66720	Phone 620.902.6450
	KCC District Office #4 - 2301 E. 13th Street, Hays, KS 67601-2651	Phone 785.261.6250

Group: Stratakan Well: Stamper A#1 (acquired on: 09/05/24 07:52:47)



Filter Type High Pass Automatic Collar Count Yes Time 2.863 sec
 Manual Acoustic Velo 1421.52 ft/s Manual JTS/sec 22.4215 Joints 63.9777 Jts
 Depth 2028.09 ft

[0.5 to 1.5 (Sec)]



Analysis Method: Automatic

Group: Stratakan Well: Stamper A#1 (acquired on: 09/05/24 07:52:47)

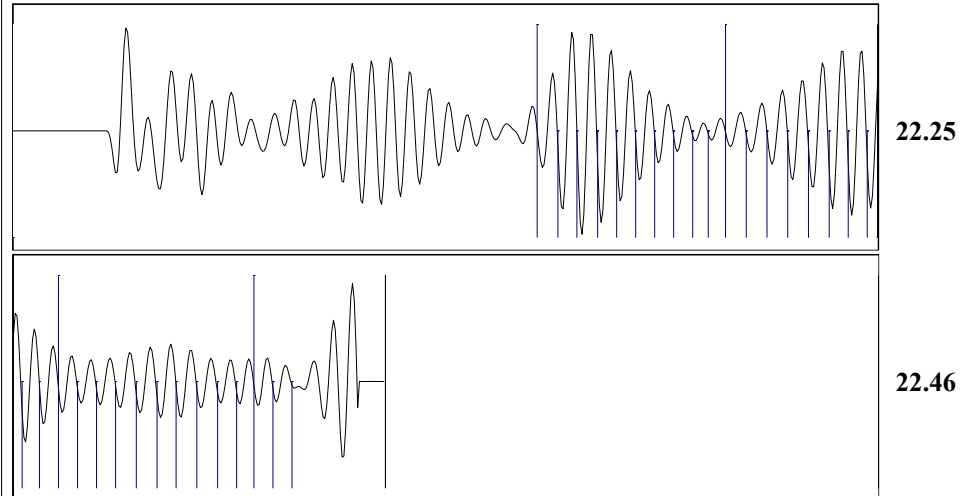
NO PRESSURE DATA AVAILABLE

Change in Pressure 0.00 psi PT 14970
 Range 0 - ? psi
 Change in Time 0.00 min

Group: Stratakan Well: Stamper A#1 (acquired on: 09/05/24 07:52:47)

Production		Potential		Casing Pressure			Static
Oil	- * -	- * -	BBL/D	-3.1	psi (g)		Oil Column Height
Water	- * -	- * -	BBL/D	-0.0	psi		MD 0 ft
Gas	- * -	- * -	Mscf/D	0.25	min		Water Column Height
IPR Method		Vogel		Gas/Liquid Interface Pressure		Liquid Level Depth	MD - * - ft
PBHP/SBHP	- * -	- * -		-2.7	psi (g)	Pump Intake Depth	
Production Efficiency	0.0					Formation Depth	
Oil	40	deg.API		2028.09	ft	Static BHP	
Water	1.05	Sp.Gr.H2O				613.8	psi (g)
Gas	0.60	Sp.Gr.AIR					
Acoustic Velocity	1416.76	ft/s					

Group: Stratakan Well: Stamper A#1 (acquired on: 09/05/24 07:52:47)



Acoustic Velocity 1416.76 ft/s Joints counted 32
 Joints Per Second 22.3464 jts/sec Joints to liquid level 63.9777
 Depth to liquid level 2028.09 ft Filter Width 20.4215 24.4215
 Automatic Collar Count Yes Time to 1st Collar 1.212 2.644

09/11/2024

Justin Prater
StrataKan Exploration, LLC
100 S MAIN ST
PLAINVILLE, KS 67663-2234

Re: Temporary Abandonment
API 15-163-20328-00-02
STAMPER A 1-32
NW/4 Sec.32-08S-17W
Rooks County, Kansas

Dear Justin Prater:

"Your temporary abandonment (TA) application for the well listed above has been approved. In accordance with K.A.R. 82-3-111 the TA status of this well will expire 09/11/2025.

- * If you return this well to service or plug it, please notify the District Office.
- * If you sell this well you are required to file a Transfer of Operator form, T-1.
- * If the well will remain temporarily abandoned, you must submit a new TA application, CP-111, before 09/11/2025.

You may contact me at the number above if you have questions.

Very truly yours,

RICHARD WILLIAMS"