

KANSAS CORPORATION COMMISSION
OIL & GAS CONSERVATION DIVISION

Form must be Typed
Form must be signed

TEMPORARY ABANDONMENT WELL APPLICATION

All blanks must be complete

OPERATOR: License#
Name:
Address 1:
Address 2:
City: State: Zip:
Contact Person:
Phone:
Contact Person Email:
Field Contact Person:
Field Contact Person Phone:

API No. 15-
Spot Description:
Sec. Twp. S. R.
feet from N / S Line of Section
feet from E / W Line of Section
GPS Location: Lat: , Long:
Datum: NAD27 NAD83 WGS84
County: Elevation: GL KB
Lease Name: Well #:
Well Type: Oil Gas OG WSW Other:
SWD Permit #: ENHR Permit #:
Gas Storage Permit #:
Spud Date: Date Shut-In:

Table with 7 columns: Conductor, Surface, Production, Intermediate, Liner, Tubing. Rows include Size, Setting Depth, Amount of Cement, Top of Cement, Bottom of Cement.

Casing Fluid Level from Surface: How Determined? Date:
Casing Squeeze(s): to w / sacks of cement, to w / sacks of cement. Date:
Do you have a valid Oil & Gas Lease? Yes No
Depth and Type: Junk in Hole at Tools in Hole at Casing Leaks: Yes No Depth of casing leak(s):
Type Completion: ALT. I ALT. II Depth of: DV Tool: w / sacks of cement Port Collar: w / sack of cement
Packer Type: Size: Inch Set at: Feet
Total Depth: Plug Back Depth: Plug Back Method:

Geological Date:

Table with 4 columns: Formation Name, Formation Top, Formation Base, Completion Information. Rows 1 and 2.

UNDER PENALTY OF PERJURY I HEREBY ATTEST THAT THE INFORMATION CONTAINED HEREIN IS TRUE AND CORRECT TO THE BEST OF MY KNOWLEDGE

Submitted Electronically

Do NOT Write in This Space - KCC USE ONLY
Date Tested: Results: Date Plugged: Date Repaired: Date Put Back in Service:
Review Completed by: Comments:
TA Approved: Yes Denied Date:

Mail to the Appropriate KCC Conservation Office:

Table with 3 columns: District Office #, Address, Phone. Includes map of Kansas with numbered districts 1-4.

COMPANY PHONE-940-767-4334

ECHOMETER COMPANY PHONE-940-767-4334

ECHOMETER COMPANY PHONE-940-767-4334

ECHOMETER MODEL M V4.0.2 POWER ON TURN
 SERIAL NO: 7961 SELF TEST ON CHART
 ECHOMETER COMPANY DRIVE
 5001 DITTO LANE PRSS TO TEST
 WICHITA FALLS, TEXAS 76302 REF 1.300 V
 PHONE 940 - 767 - 4334 BATTERY WELL
 FRX 940 - 723 - 7507 12.3 VOLTS
 E-MAIL INFO@ECHOMETER.COM

52

34

ECHOMETER COMPANY PHONE-940-767-4334

ECHOMETER COMPANY PHONE-940-767-4334

ECHOMETER C

Handl Schneeller #1

JOINTS TO LIQUID

75.937 (42)

09/27/2024

16:51:05

GENERATE

ING PRESSURE

DISTANCE TO LIQUID

QUIET WELL

8.8

PULSE

.....

PBHP

UPPER COLLARS P-P

8.8

DUCTION RATE

PROD RATE EFF, %

LIQUID LEVEL

5.5

Brooks Saddles

MAX PRODUCTION

P-P 1.01

mV

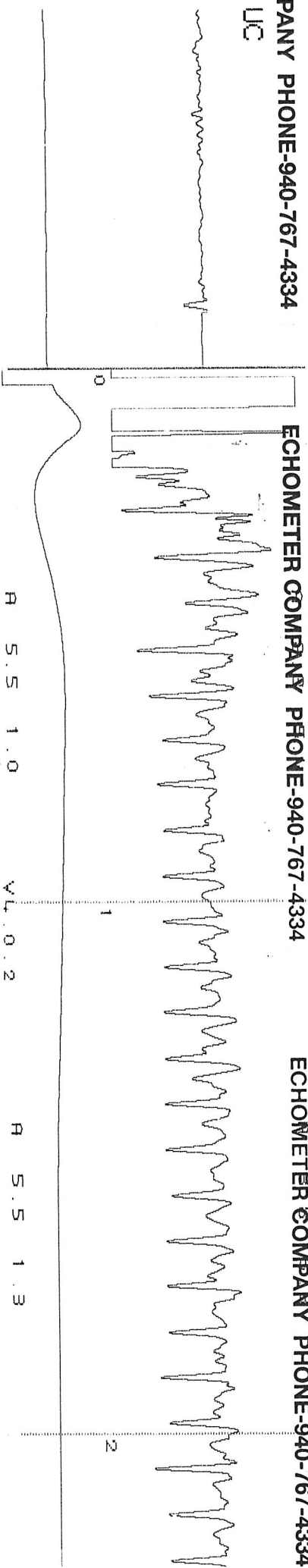
12.2 VOLTS

PANY PHONE-940-767-4334

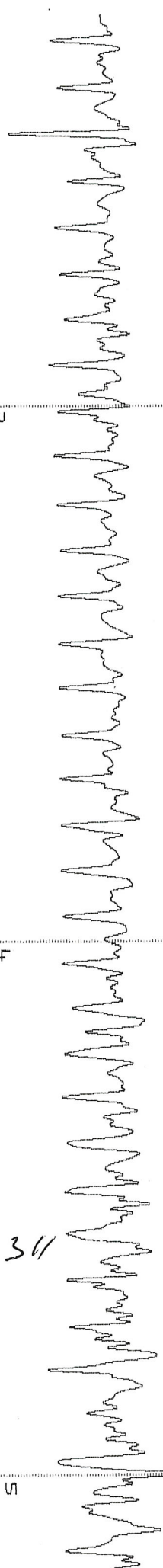
ECHOMETER COMPANY PHONE-940-767-4334

ECHOMETER COMPANY PHONE-940-767-4334

UC

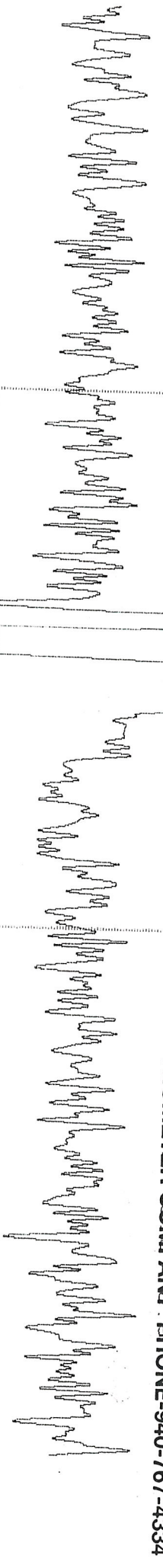


R ECHOMETER COMPANY PHONE-940-767-4334 R ECHOMETER COMPANY PHONE-940-767-4334 R ECHOMETER COI



R S S 1.9 R S S 2.8 R S S 4.0

NY PHONE-940-767-4334 ECHOMETER COMPANY PHONE-940-767-4334



R S S 4.5 R S S 4.5 R S S 3.9

ECHOMETER COMPANY PHONE-940-767-4334

10/07/2024

Lyle L. Gunn
Grady Bolding Corporation
114 NORTH MAIN
PO BOX 486
ELLINWOOD, KS 67526-0486

Re: Temporary Abandonment
API 15-051-21839-00-00
HAROLD SCHMEIDLER 1
SW/4 Sec.33-12S-17W
Ellis County, Kansas

Dear Lyle L. Gunn:

"Your temporary abandonment (TA) application for the well listed above has been approved. In accordance with K.A.R. 82-3-111 the TA status of this well will expire 10/07/2025.

- * If you return this well to service or plug it, please notify the District Office.
- * If you sell this well you are required to file a Transfer of Operator form, T-1.
- * If the well will remain temporarily abandoned, you must submit a new TA application, CP-111, before 10/07/2025.

You may contact me at the number above if you have questions.

Very truly yours,

RICHARD WILLIAMS"