

KANSAS CORPORATION COMMISSION
OIL & GAS CONSERVATION DIVISION

TEMPORARY ABANDONMENT WELL APPLICATION

OPERATOR: License#
Name:
Address 1:
Address 2:
City: State: Zip:
Contact Person:
Phone:
Contact Person Email:
Field Contact Person:
Field Contact Person Phone:

API No. 15-
Spot Description:
Sec. Twp. S. R.
feet from N / S Line of Section
feet from E / W Line of Section
GPS Location: Lat: , Long:
Datum: NAD27 NAD83 WGS84
County: Elevation: GL KB
Lease Name: Well #:
Well Type: (check one) Oil Gas OG WSW Other:
SWD Permit #: ENHR Permit #:
Gas Storage Permit #:
Spud Date: Date Shut-In:

Table with 7 columns: Conductor, Surface, Production, Intermediate, Liner, Tubing. Rows include Size, Setting Depth, Amount of Cement, Top of Cement, Bottom of Cement.

Casing Fluid Level from Surface: How Determined? Date:
Casing Squeeze(s): to w / sacks of cement, to w / sacks of cement. Date:
Do you have a valid Oil & Gas Lease? Yes No
Depth and Type: Junk in Hole at Tools in Hole at Casing Leaks: Yes No Depth of casing leak(s):
Type Completion: ALT. I ALT. II Depth of: DV Tool: w / sacks of cement Port Collar: w / sack of cement
Packer Type: Size: Inch Set at: Feet
Total Depth: Plug Back Depth: Plug Back Method:

Geological Data:

Table with 4 columns: Formation Name, Formation Top, Formation Base, Completion Information. Rows 1 and 2.

UNDER PENALTY OF PERJURY I HEREBY ATTEST THAT THE INFORMATION CONTAINED HEREIN IS TRUE AND CORRECT TO THE BEST OF MY KNOWLEDGE

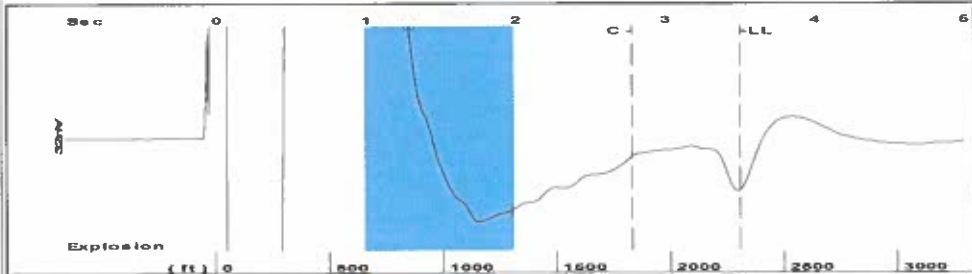
Submitted Electronically

Do NOT Write in This Space - KCC USE ONLY
Date Tested: Results: Date Plugged: Date Repaired: Date Put Back in Service:
Review Completed by: Comments:
TA Approved: Yes Denied Date:

Mail to the Appropriate KCC Conservation Office:

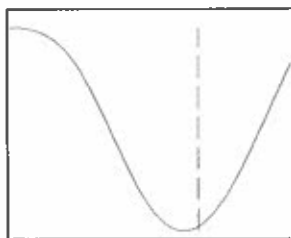
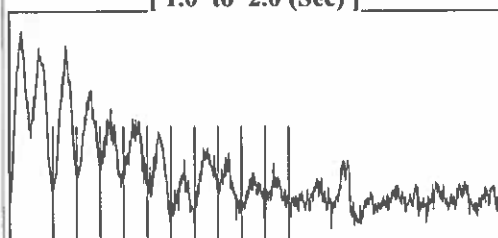
Table with 2 columns: Office Address, Phone. Rows for KCC District Office #1, #2, #3, #4.

Group: TA'D WELLS Well: Moore D-1 (acquired on: 09/30/24 12:29:55)



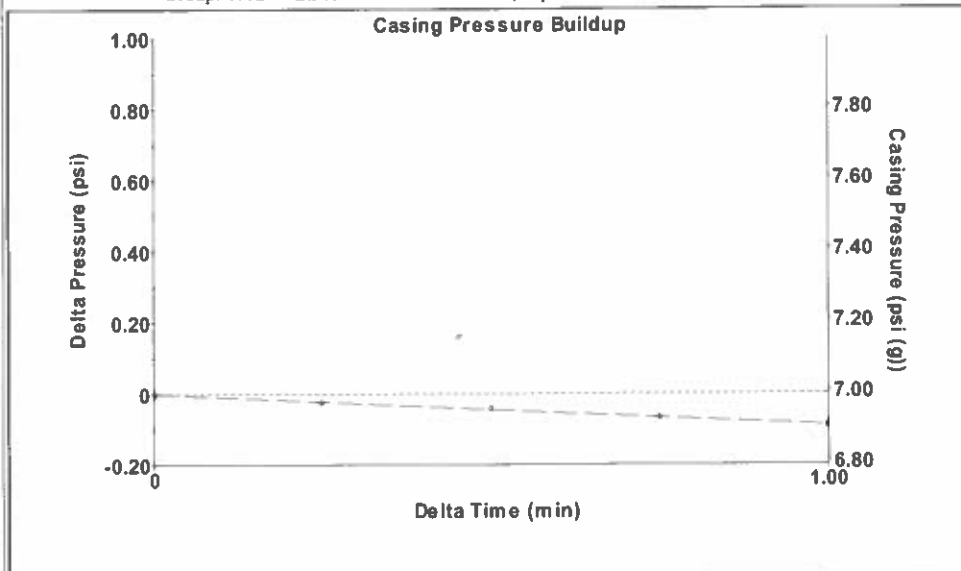
Filter Type High Pass Automatic Collar Count Yes Time 3.504 sec
 Manual Acoustic Velo 1320.83 ft/s Manual JTS/sec 20.8333 Joints 72.7668 Jts
 Depth 2306.71 ft

[1.0 to 2.0 (Sec)]



Analysis Method: Automatic

Group: TA'D WELLS Well: Moore D-1 (acquired on: 09/30/24 12:29:55)



Change in Pressure -0.09 psi PT10411
 Change in Time 1.00 min Range 0 - 2 psi

Group: TA'D WELLS Well: Moore D-1 (acquired on: 09/30/24 12:29:55)

Production Current Potential
 Oil - * - BBL/D
 Water - * - BBL/D
 Gas - * - Mscf/D

IPR Method Vogel
 PBHP/SBHP - * -
 Production Efficiency 0.0

Oil 40 deg.API
 Water 1.05 Sp.Gr.H2O
 Gas 0.69 Sp.Gr.AIR

Acoustic Velocity 1316.61 ft/s

Casing Pressure 7.0 psi (g)
 Casing Pressure Buildup -0.1 psi
 1.00 min
 Gas/Liquid Interface Pressure 8.2 psi (g)

Liquid Level Depth 2306.71 ft
 Pump Intake Depth 2780.00 ft
 Formation Depth 2566.00 ft



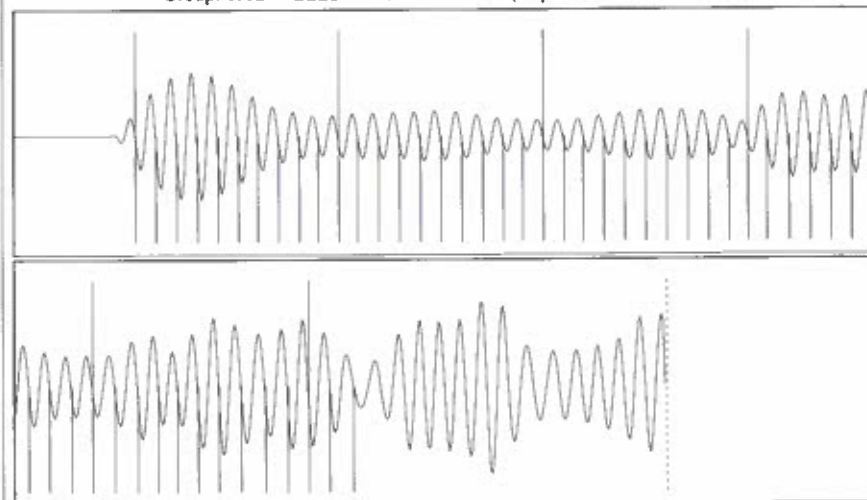
Producing
 Annular Gas Flow 0 Mscf/D
 % Liquid 100 %

Pump Intake 167.4 psi (g)
 Producing BHP 95.8 psi (g)
 Static BHP - * - psi (g)

Formation Submergence
 Total Gaseous Liquid Column HT (TVD) 473 ft
 Equivalent Gas Free Liquid HT (TVD) 473 ft

Acoustic Test

Group: TA'D WELLS Well: Moore D-1 (acquired on: 09/30/24 12:29:55)



Acoustic Velocity 1316.61 ft/s Joints counted 52
 Joints Per Second 20.7668 jts/sec Joints to liquid level 72.7668
 Depth to liquid level 2306.71 ft Filter Width 18.8333 22.8333
 Automatic Collar Count Yes Time to 1st Collar 0.28 2.784

11/07/2024

Katherine McClurkan
Merit Energy Company, LLC
13727 Noel Road, Suite 1200
Dallas, TX 75240

Re: Temporary Abandonment
API 15-129-20302-00-00
Moore D 1
NE/4 Sec.13-33S-41W
Morton County, Kansas

Dear Katherine McClurkan:

"Your temporary abandonment (TA) application for the well listed above has been approved. In accordance with K.A.R. 82-3-111 the TA status of this well will expire 11/07/2025.

- * If you return this well to service or plug it, please notify the District Office.
- * If you sell this well you are required to file a Transfer of Operator form, T-1.
- * If the well will remain temporarily abandoned, you must submit a new TA application, CP-111, before 11/07/2025.

You may contact me at the number above if you have questions.

Very truly yours,

Michael Maier"