

KANSAS CORPORATION COMMISSION
OIL & GAS CONSERVATION DIVISION

Form T-1
April 2019
Form must be Typed
Form must be Signed
All blanks must be Filled

**REQUEST FOR CHANGE OF OPERATOR
TRANSFER OF INJECTION OR SURFACE PIT PERMIT**

Form KSONA-1, Certification of Compliance with the Kansas Surface Owner Notification Act,
MUST be submitted with this form.

Check applicable boxes:

- Oil Lease: No. of Oil Wells _____ **
- Gas Lease: No. of Gas Wells _____ **
- Gas Gathering System: _____
- Saltwater Disposal Well - Permit No.: _____
Spot Location: _____ feet from N / S Line
_____ feet from E / W Line
- Enhanced Recovery Project Permit No.: _____
Entire Project: Yes No
Number of Injection Wells _____ **

Field Name: _____

**** Side Two Must Be Completed.**

Effective Date of Transfer: _____

KS Dept of Revenue Lease No.: _____

Lease Name: _____

____ - ____ - ____ - ____ Sec. ____ Twp. ____ R. E W

Legal Description of Lease: _____

County: _____

Production Zone(s): _____

Injection Zone(s): _____

Surface Pit Permit No.: _____
(API No. if Drill Pit, WO or Haul)

_____ feet from N / S Line of Section

_____ feet from E / W Line of Section

Type of Pit: Emergency Burn Settling Haul-Off Workover Drilling

Past Operator's License No. _____

Contact Person: _____

Past Operator's Name & Address: _____

Phone: _____

Title: _____

Date: _____

Signature: _____

New Operator's License No. _____

Contact Person: _____

New Operator's Name & Address: _____

Phone: _____

New Operator's Email: _____

Oil / Gas Purchaser: _____

Date: _____

Title: _____

Signature: _____

Acknowledgment of Transfer: The above request for transfer of injection authorization, surface pit permit # _____ has been noted, approved and duly recorded in the records of the Kansas Corporation Commission. This acknowledgment of transfer pertains to Kansas Corporation Commission records only and does not convey any ownership interest in the above injection well(s) or pit permit.

_____ is acknowledged as
the new operator and may continue to inject fluids as authorized by

Permit No.: _____ . Recommended action: _____

Date: _____

Authorized Signature

_____ is acknowledged as
the new operator of the above named lease containing the surface pit

permitted by No.: _____ .

Date: _____

Authorized Signature

DISTRICT _____ EPR _____ PRODUCTION _____ UIC _____

KANSAS CORPORATION COMMISSION
OIL & GAS CONSERVATION DIVISION

Form KSONA-1

July 2021

Form Must Be Typed

Form must be Signed

All blanks must be Filled

**CERTIFICATION OF COMPLIANCE WITH THE
KANSAS SURFACE OWNER NOTIFICATION ACT**

This form must be submitted with all Forms C-1 (Notice of Intent to Drill); CB-1 (Cathodic Protection Borehole Intent); T-1 (Request for Change of Operator Transfer of Injection or Surface Pit Permit); and CP-1 (Well Plugging Application). Any such form submitted without an accompanying Form KSONA-1 will be returned.

Select the corresponding form being filed: C-1 (Intent) CB-1 (Cathodic Protection Borehole Intent) T-1 (Transfer) CP-1 (Plugging Application)

OPERATOR: License # _____

Name: _____

Address 1: _____

Address 2: _____

City: _____ State: _____ Zip: _____ + _____

Contact Person: _____

Phone: (_____) _____ Fax: (_____) _____

Email Address: _____

Well Location:

____ - ____ - ____ - ____ Sec. ____ Twp. ____ S. R. ____ East West

County: _____

Lease Name: _____ Well #: _____

If filing a Form T-1 for multiple wells on a lease, enter the legal description of the lease below:

Surface Owner Information:

Name: _____

Address 1: _____

Address 2: _____

City: _____ State: _____ Zip: _____ + _____

When filing a Form T-1 involving multiple surface owners, attach an additional sheet listing all of the information to the left for each surface owner. Surface owner information can be found in the records of the register of deeds for the county, and in the real estate property tax records of the county treasurer.

If this form is being submitted with a Form C-1 (Intent) or CB-1 (Cathodic Protection Borehole Intent), you must supply the surface owners and the KCC with a plat showing the predicted locations of lease roads, tank batteries, pipelines, and electrical lines. The locations shown on the plat are preliminary non-binding estimates. The locations may be entered on the Form C-1 plat, Form CB-1 plat, or a separate plat may be submitted.

Select one of the following:

- I certify that, pursuant to the Kansas Surface Owner Notice Act (see Chapter 55 of the Kansas Statutes Annotated), I have provided the following to the surface owner(s) of the land upon which the subject well is or will be located: 1) a copy of the Form C-1, Form CB-1, Form T-1, or Form CP-1 that I am filing in connection with this form; 2) if the form being filed is a Form C-1 or Form CB-1, the plat(s) required by this form; and 3) my operator name, address, phone number, fax, and email address.
- I have not provided this information to the surface owner(s). I acknowledge that, because I have not provided this information, the KCC will be required to send this information to the surface owner(s). To mitigate the additional cost of the KCC performing this task, I acknowledge that I must provide the name and address of the surface owner by filling out the top section of this form and that I am being charged a \$30.00 handling fee, payable to the KCC, which is enclosed with this form.

If choosing the second option, submit payment of the \$30.00 handling fee with this form. If the fee is not received with this form, the KSONA-1 form and the associated Form C-1, Form CB-1, Form T-1, or Form CP-1 will be returned.

I hereby certify that the statements made herein are true and correct to the best of my knowledge and belief.

Date: _____ Signature of Operator or Agent: _____ Title: _____

WELL BORE ASSIGNMENT AND BILL OF SALE

Assignor: L&G PETROLEUM COMPANY, a Kansas general partnership consisting of Stephen D. Layton and Michael M. Galesi as general partners; and L & G PETROLEUM OPERATING, LLC, a Kansas limited liability company.

Assignee: COLT ENERGY, INC.

For the one dollar and other consideration, receipt and sufficiency of which are acknowledged, Assignor does hereby sell, assign, transfer and convey to Assignee all of Assignor's right title and interest in and to the following described wellbores and oil and gas related personal property and equipment:

1. All personal property, equipment, structures, improvements, easements, rights of-ways, and facilities owned by Assignor, located on the real property which was encumbered by the following oil and gas leases that have been released by Assignor, and used or usable in conjunction with the operation of said leases (the "Personal Property"):

Wiggins Lease

Dated: June 30, 1957
Recorded: Book M 57, Page 183
Lessors: Leonard L. Wiggins and Melva L. Wiggins, husband and wife
Lessee: Gordon J. Willis and J. A. Aylward
Description: S2 NE4 and S2 N2 NE4, Section 10, Township 24 South, Range 18 East, Allen County, Kansas

Dated: October 5, 1916
Recorded: Book 27, Page 163
Lessors: R. R. Wiggins and Sadie Wiggins, his wife
Lessee: G. W. Hinkle
Description: W2 SE4, Section 10, Township 24 South, Range 10 East, Allen County, Kansas

Wilson Lease

Dated: February 7, 1980
Recorded: Book M-26, Page 20
Lessors: Scott Wilson, widowed; J. L. Wilson and Edna Wilson, his wife
Lessee: J. O. Ross
Description: South Half (1/2) of Southwest Quarter (1/4), Section ten (10), Township twenty four (24), Range eighteen (18), Allen County, Kansas.

Heldebrant Lease

Dated: February 10, 1958
Recorded: Book M-50, Page 568
Lessors: Sara D. and Glen D. Heldebrant, husband and wife
Lessee: W. M. Michaelis
Description: North One Half (1/2) of the South West Quarter of Section 10, Township 24, Range 18, Allen County, Kansas.

Bruenger Lease

Dated: February 7, 1980
Recorded: Book M-96, Page 499
Lessors: Margaret L. Bruenger
Lessee: Blackhawk Oil Company, Inc.
Description: S/2 NE/4 - 80 acres, NW/4 NE/4 - 40 acres, Section 15, Township 24, Range 18, Allen County, Kansas.

Javaux Lease

Dated: March 31, 1956
Recorded: Book M-50, Page 631
Lessors: Leon Javaux and Cynthia L. Javaux
Lessee: Gordon J. Willis
Description: Beginning 80 rods East of the Northwest corner of Section 11, Township 24, Range 18 East of the 6th P.M., Allen County, Kansas, thence West to said Northwest corner, thence South 100 rods, thence East to the West bank of Deer Creek, thence up said creek to a point due South from the place of beginning, thence North to the point of beginning, less road and rights of way,

Green Lease

Dated: May 21, 1957
Recorded: Book 54 Misc., Page 388
Lessors: Nellie H. Kennedy, et al.
Lessee: Gordon J. Willis
Description: The West 33 acres of the South 60 acres of the Northwest Quarter of Section 11, Township 24 South, Range 18 East of the 6th P.M., Allen County, Kansas described as follows: Commencing at the Southwest corner of the NW/4 of said Section 11, thence East 88 rods, thence North 60 rods, thence West 88 rods, thence South 60 rods, containing 33 acres, more or less, Allen County, Kansas.

Dated: January 19, 1960
Recorded: Book 59 Misc., Page 342
Lessors: Nellie H. Kennedy, et al.
Lessee: Gordon J. Willis
Description: The West 33 acres of the South 60 acres of the Northwest Quarter of Section 11, Township 24 South, Range 18 East of the 6th P.M., Allen County, Kansas described as follows: Commencing at the Southwest corner of the NW/4 of said Section 11, thence East 88 rods, thence North 60 rods, thence West 88 rods, thence South 60 rods, containing 33 acres, more or less, Allen County, Kansas,

CROSS LEASE

Lessor: Fred Kettle and Louisa Kettle, his wife
Lessee: J. O. Ross

Date: November 13, 1916
Recorded: Book M-26, Page 23
Property:

ONLY INsofar AS SAID LEASE COVERS:

The South West Quarter of Section Three (3) Township (24) Range Eighteen, containing one hundred and sixty acres 160; the West Half of the South East Quarter of Section Three (3) Township (24) Range Eighteen (18) containing eighty acres (80), Allen County, Kansas. EXCEPT beginning in the Southeast corner (SEc) of the West Half of the Southeast Quarter (W/2 SE/4), thence West 600 feet along the South section line, thence North 250 feet, thence East 600 feet, then South 250 feet along the East line of the West Half of the Southeast Quarter (W/2 SE/4) to the point of beginning, containing 3.44 acres more or less.

2. All personal property, equipment, structures, improvements, easements, rights of-ways, and facilities owned by Assignor, located on the real property which are encumbered by the following oil and gas leases that have been assigned to Assignee by separate Assignment, and used or usable in conjunction with the operation of said leases (also referred to as, the "Personal Property"):

Mealey Lease

Dated: August 18, 1956
Recorded: Book M-54, Page 628
Lessor: John J. Mealey

Lessee: Richard D. Woodward and W. W. Woodward

Description: That part of Northwest Quarter (NW/4) Section Eleven (11), Township Twenty-four (24) South, Range Eighteen (18) East of the Sixth Principal Meridian commencing at a point 80 rods East and 60 rods North of SW corner of NW/4 of said section thence North to the North Bank of Deer Creek thence down said North and West bank following the meanderings thereof to a point West of place of beginning, thence East to the place of beginning, Allen County, Kansas.

3. The wells specifically listed in **Exhibit "A"** (the "Wells") together with the exclusive, irrevocable and perpetual right to claim any additional wells located on the real property which was encumbered by the above described oil and gas leases that have either been released by Assignor or assigned to Assignee by separate assignment.

ASSUMPTION OF RESPONSIBILITY FOR WELLS BY ASSIGNEE: Assignee agrees that it is taking responsibility and ownership of the Wells. Further, Assignee shall have the exclusive right to claim any additional well or oilfield equipment located upon the above-described premises on the date of this assignment, through Assignee's affirmative action in attempting to use said well or oilfield equipment in the production of oil or gas from the above-described property, and Assignor hereby assigns all right, title, and interest to Assignee to all oilfield equipment, materials, machinery, and items of personal property associated with the production of oil and gas from the existing wells on the above described leased premises. Notwithstanding the foregoing, it is expressly understood between Assignor and Assignee that the assignment of responsibility and ownership of existing wells and wellbores on the above described leased premises to Assignee by virtue of this assignment does not include an assignment to Assignee or Assignee accepting or taking any responsibility for any below ground damage, injury, contamination, environmental condition, leak, loss, claim, demand, or cause of action arising from or related to any condition, occurrence, event, act, or omission related to the existing wells and wellbores that pre-dates the date of this assignment. Specifically excluded from this Assignment & Bill of Sale is any responsibility, liability, or obligation being assigned, conveyed, or transferred to Assignee relating to or arising out of the circumstances, events, contamination, damages, injuries, environmental injury, clean-up, or remediation as set forth in that certain Agreement, dated January 19,

1959, between Howard D. Baldwin, Ferne J. Baldwin, and Gordon J. Willis, and recorded at Book M-57, Page 139, of the Allen County, Kansas Register of Deeds.

REPRESENTATIONS AND WARRANTIES: The only representations and warranties regarding the property which is the subject of this transaction which are given by Assignor are those set forth below. All other and further representations or warranties, including but not limited to implied warranties of merchantability and fitness for a particular purpose are hereby disclaimed. Assignee acknowledges that it has had the opportunity to inspect the personal property, equipment, and infrastructure described herein and is purchasing the same without reliance upon any representations or warranties by the Assignor of any kind. Assignor has taken all necessary action to authorize the execution, delivery, and performance of this Assignment and has adequate power, authority, and the legal rights to enter into, execute, deliver and perform the transactions contemplated by this Assignment; this Assignment constitutes a legal, valid and binding obligation of Assignor. Assignor represents and warrants that to the best of its knowledge there are no underground environmental liabilities, conditions, contamination, leaks, releases, or pollution events related to any of the Assets. Assignor covenants with Assignee and its heirs, successors, legal representatives and assigns, that the interests and titles herein assigned are free and clear of liens and encumbrances; and that Assignor will forever warrant and defend the title to said Assets against all persons whomsoever lawfully claiming or to claim the same.

The provisions hereof shall be binding upon, and inure to the benefit of, Assignor and Assignee and their respective heirs, successors, affiliates, legal representatives and assigns.


EFFECTIVE DATE. This Assignment shall become effective on the day this it is recorded in the office of the Register of Deeds for Allen County, Kansas (the "Effective Date").

ASSIGNOR:

L&G PETROLEUM COMPANY

L&G PETROLEUM COMPANY

By: _____
Stephen D. Layton General Partner

By:  _____
Michael M. Galesi General Partner

L & G PETROLEUM OPERATING, LLC.

By: _____
Stephen D. Layton Manager

ASSIGNEE:

COLT ENERGY, INC.

By: _____
David Powell, President

1959, between Howard D. Baldwin, Ferne J. Baldwin, and Gordon J. Willis, and recorded at Book M-57, Page 139, of the Allen County, Kansas Register of Deeds.

REPRESENTATIONS AND WARRANTIES: The only representations and warranties regarding the property which is the subject of this transaction which are given by Assignor are those set forth below. All other and further representations or warranties, including but not limited to implied warranties of merchantability and fitness for a particular purpose are hereby disclaimed. Assignee acknowledges that it has had the opportunity to inspect the personal property, equipment, and infrastructure described herein and is purchasing the same without reliance upon any representations or warranties by the Assignor of any kind. Assignor has taken all necessary action to authorize the execution, delivery, and performance of this Assignment and has adequate power, authority, and the legal rights to enter into, execute, deliver and perform the transactions contemplated by this Assignment; this Assignment constitutes a legal, valid and binding obligation of Assignor. Assignor represents and warrants that to the best of its knowledge there are no underground environmental liabilities, conditions, contamination, leaks, releases, or pollution events related to any of the Assets. Assignor covenants with Assignee and its heirs, successors, legal representatives and assigns, that the interests and titles herein assigned are free and clear of liens and encumbrances; and that Assignor will forever warrant and defend the title to said Assets against all persons whomsoever lawfully claiming or to claim the same.


The provisions hereof shall be binding upon, and inure to the benefit of, Assignor and Assignee and their respective heirs, successors, affiliates, legal representatives and assigns.

EFFECTIVE DATE. This Assignment shall become effective on the day this it is recorded in the office of the Register of Deeds for Allen County, Kansas (the "Effective Date").

ASSIGNOR:


L&G PETROLEUM COMPANY

L&G PETROLEUM COMPANY

By: 
Stephen D. Layton General Partner

By: _____
Michael M. Galesi General Partner

L & G PETROLEUM OPERATING, LLC.

By: 
Stephen D. Layton Manager

ASSIGNEE:

COLT ENERGY, INC.

By: _____
David Powell, President

STATE OF Kansas

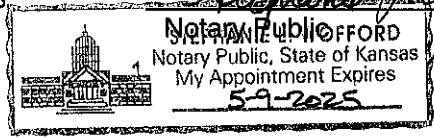
ss: **ACKNOWLEDGMENT FOR CORPORATION**

COUNTY OF Johnson

Be it remembered that on this 18th day of APRIL, 2024, before me, the undersigned, a Notary Public, duly commissioned, in and for the county and state aforesaid, came David Powell, President of **Colt Energy, Inc.**, a corporation of the State of Kansas on its own behalf personally known to me to be such officer, and to be the same person who executed as such officer the foregoing instrument of writing in behalf of said corporation and limited liability company, and he duly acknowledged the execution of the same for himself and for said corporation for the uses and purposes therein set forth.

IN WITNESS WHEREOF, I have hereunto set my hand and official seal on the day and year last above written.

My commission expires: May 9, 2025  Stephanie L. Wofford



STATE OF _____
COUNTY OF _____, ss:

Be it remembered that on this _____ day of _____, 2024, before me, the undersigned, a Notary Public, duly commissioned, in and for the county and state aforesaid, came **Stephen D. Layton**, Manager of **L & G PETROLEUM OPERATING, LLC**, a Kansas limited liability company, personally known to me to be such officer, and to be the same person who executed as such officer the foregoing instrument of writing in behalf of said limited liability company and he duly acknowledged the execution of the same for himself and for said limited liability company for the uses and purposes therein set forth.

IN WITNESS WHEREOF, I have hereunto set my hand and official seal on the day and year last above written.

My Commission Expires: _____ Notary Public

STATE OF _____
COUNTY OF _____, ss:

Be it remembered that on this _____ day of _____, 2024, before me, the undersigned, a Notary Public, duly commissioned, in and for the county and state aforesaid, came **Stephen D. Layton**, General Partner of **L & G PETROLEUM COMPANY**, a Kansas general partnership, personally known to me to be such officer, and to be the same person who executed as such officer the foregoing instrument of writing in behalf of said general partnership and he duly acknowledged the execution of the same for himself and for said general partnership for the uses and purposes therein set forth.

IN WITNESS WHEREOF, I have hereunto set my hand and official seal on the day and year last above written.

My Commission Expires: _____ Notary Public

STATE OF Kansas

ss: **ACKNOWLEDGMENT FOR CORPORATION**

COUNTY OF Johnson

Be it remembered that on this ____ day of _____, 2024, before me, the undersigned, a Notary Public, duly commissioned, in and for the county and state aforesaid, came David Powell, President of **Colt Energy, Inc.**, a corporation of the State of Kansas on its own behalf personally known to me to be such officer, and to be the same person who executed as such officer the foregoing instrument of writing in behalf of said corporation and limited liability company, and he duly acknowledged the execution of the same for himself and for said corporation for the uses and purposes therein set forth.

IN WITNESS WHEREOF, I have hereunto set my hand and official seal on the day and year last above written.

My commission expires: _____
Notary Public

STATE OF _____
COUNTY OF _____, ss:

Be it remembered that on this ____ day of _____, 2024, before me, the undersigned, a Notary Public, duly commissioned, in and for the county and state aforesaid, came **Stephen D. Layton**, Manager of **L & G PETROLEUM OPERATING, LLC**, a Kansas limited liability company, personally known to me to be such officer, and to be the same person who executed as such officer the foregoing instrument of writing in behalf of said limited liability company and he duly acknowledged the execution of the same for himself and for said limited liability company for the uses and purposes therein set forth.

IN WITNESS WHEREOF, I have hereunto set my hand and official seal on the day and year last above written.

**Please see attached for
CA. Civil Code
Section 1189 compliant
Acknowledgement**

My Commission Expires: _____
Notary Public

STATE OF _____
COUNTY OF _____, ss:

Be it remembered that on this ____ day of _____, 2024, before me, the undersigned, a Notary Public, duly commissioned, in and for the county and state aforesaid, came **Stephen D. Layton**, General Partner of **L & G PETROLEUM COMPANY**, a Kansas general partnership, personally known to me to be such officer, and to be the same person who executed as such officer the foregoing instrument of writing in behalf of said general partnership and he duly acknowledged the execution of the same for himself and for said general partnership for the uses and purposes therein set forth.

IN WITNESS WHEREOF, I have hereunto set my hand and official seal on the day and year last above written.

**Please see attached for
CA. Civil Code
Section 1189 compliant
Acknowledgement**

Notary Public

My Commission Expires:

CALIFORNIA ALL-PURPOSE CERTIFICATE OF ACKNOWLEDGMENT

A notary public or other officer completing this certificate verifies only the identity of the individual who signed the document to which this certificate is attached, and not the truthfulness, accuracy, or validity of that document.

State of California

County of LOS ANGELES

On April 14, 2021 before me, LISA MENDOZA, Notary Public,
(Here insert name and title of the officer)

personally appeared Stephen P. Johnson

who proved to me on the basis of satisfactory evidence to be the person(s) whose name(s) is/are subscribed to the within instrument and acknowledged to me that he/she/they executed the same in his/her/their authorized capacity(ies), and that by his/her/their signature(s) on the instrument the person(s), or the entity upon behalf of which the person(s) acted, executed the instrument.

I certify under PENALTY OF PERJURY under the laws of the State of California that the foregoing paragraph is true and correct.

WITNESS my hand and official seal.

Signature of Notary Public

(Notary Seal)



ADDITIONAL OPTIONAL INFORMATION

DESCRIPTION OF THE ATTACHED DOCUMENT

Well Parc Assignment of Bill
(Title or description of attached document)

of sale
(Title or description of attached document continued)

Number of Pages 01 Document Date _____

(Additional information)

CAPACITY CLAIMED BY THE SIGNER

Individual (s)

Corporate Officer

General Partner
(Title)

Partner(s)

Attorney-in-Fact

Trustee(s)

Other _____

INSTRUCTIONS FOR COMPLETING THIS FORM

Any acknowledgment completed in California must contain verbiage exactly as appears above in the notary section or a separate acknowledgment form must be properly completed and attached to that document. The only exception is if a document is to be recorded outside of California. In such instances, any alternative acknowledgment verbiage as may be printed on such a document so long as the verbiage does not require the notary to do something that is illegal for a notary in California (i.e. certifying the authorized capacity of the signer). Please check the document carefully for proper notarial wording and attach this form if required.

- State and County information must be the State and County where the document signer(s) personally appeared before the notary public for acknowledgment.
- Date of notarization must be the date that the signer(s) personally appeared which must also be the same date the acknowledgment is completed.
- The notary public must print his or her name as it appears within his or her commission followed by a comma and then your title (notary public).
- Print the name(s) of document signer(s) who personally appear at the time of notarization.
- Indicate the correct singular or plural forms by crossing off incorrect forms (i.e. he/she/they- is /are) or circling the correct forms. Failure to correctly indicate this information may lead to rejection of document recording.
- The notary seal impression must be clear and photographically reproducible. Impression must not cover text or lines. If seal impression smudges, re-seal if a sufficient area permits, otherwise complete a different acknowledgment form.
- Signature of the notary public must match the signature on file with the office of the county clerk.
 - ❖ Additional information is not required but could help to ensure this acknowledgment is not misused or attached to a different document.
 - ❖ Indicate title or type of attached document, number of pages and date.
 - ❖ Indicate the capacity claimed by the signer. If the claimed capacity is a corporate officer, indicate the title (i.e. CEO, CFO, Secretary).
- Securely attach this document to the signed document

CALIFORNIA ALL-PURPOSE CERTIFICATE OF ACKNOWLEDGMENT

A notary public or other officer completing this certificate verifies only the identity of the individual who signed the document to which this certificate is attached, and not the truthfulness, accuracy, or validity of that document.

State of California

County of LOS ANGELES

On April 19, 2024 before me, LISA MENDOZA, Notary Public,
(Here insert name and title of the officer)

personally appeared Stephen A. Louison

who proved to me on the basis of satisfactory evidence to be the person(s) whose name(s) is/are subscribed to the within instrument and acknowledged to me that he/she/they executed the same in his/her/their authorized capacity(ies), and that by his/her/their signature(s) on the instrument the person(s), or the entity upon behalf of which the person(s) acted, executed the instrument.

I certify under PENALTY OF PERJURY under the laws of the State of California that the foregoing paragraph is true and correct.

WITNESS my hand and official seal.

 Signature of Notary Public

(Notary Seal)



ADDITIONAL OPTIONAL INFORMATION

DESCRIPTION OF THE ATTACHED DOCUMENT

Weld Proc. Agreement of Bill
(Title or description of attached document)

of Sale
(Title or description of attached document continued)

Number of Pages 08 Document Date _____

(Additional information)

INSTRUCTIONS FOR COMPLETING THIS FORM

Any acknowledgment completed in California must contain verbiage exactly as appears above in the notary section or a separate acknowledgment form must be properly completed and attached to that document. The only exception is if a document is to be recorded outside of California. In such instances, any alternative acknowledgment verbiage as may be printed on such a document so long as the verbiage does not require the notary to do something that is illegal for a notary in California (i.e. certifying the authorized capacity of the signer). Please check the document carefully for proper notarial wording and attach this form if required.

- State and County information must be the State and County where the document signer(s) personally appeared before the notary public for acknowledgment.
- Date of notarization must be the date that the signer(s) personally appeared which must also be the same date the acknowledgment is completed.
- The notary public must print his or her name as it appears within his or her commission followed by a comma and then your title (notary public).
- Print the name(s) of document signer(s) who personally appear at the time of notarization.
- Indicate the correct singular or plural forms by crossing off incorrect forms (i.e. ~~he/she/they~~ - is /are) or circling the correct forms. Failure to correctly indicate this information may lead to rejection of document recording.
- The notary seal impression must be clear and photographically reproducible. Impression must not cover text or lines. If seal impression smudges, re-seal if a sufficient area permits, otherwise complete a different acknowledgment form.
- Signature of the notary public must match the signature on file with the office of the county clerk.
 - ❖ Additional information is not required but could help to ensure this acknowledgment is not misused or attached to a different document.
 - ❖ Indicate title or type of attached document, number of pages and date.
 - ❖ Indicate the capacity claimed by the signer. If the claimed capacity is a corporate officer, indicate the title (i.e. CEO, CFO, Secretary).
- Securely attach this document to the signed document

CAPACITY CLAIMED BY THE SIGNER


- Individual (s)
- Corporate Officer
Manager
(Title)
- Partner(s)
- Attorney-in-Fact
- Trustee(s)
- Other _____

STATE OF New Jersey
COUNTY OF Essex, ss:

Be it remembered that on this 17 day of April, 2024, before me, the undersigned, a Notary Public, duly commissioned, in and for the county and state aforesaid, came **Michael M. Galesi**, General Partner of **L&G PETROLEUM COMPANY**, a Kansas general partnership, personally known to me to be such officer, and to be the same person who executed as such officer the foregoing instrument of writing in behalf of said general partnership and he duly acknowledged the execution of the same for himself and for said general partnership for the uses and purposes therein set forth.

IN WITNESS WHEREOF, I have hereunto set my hand and official seal on the day and year last above written.

My Commission Expires:



GIOVANNA A. TEJEDA Notary Public
NOTARY PUBLIC OF NEW JERSEY
My Commission Expires 7/7/2025

EXHIBIT "A"
OF
WELLBORE ASSIGNMENT AND BILL OF SALE

Lease Name	Well No.	API Number	County	Sec	Twp	Rge	Well Type
BRUENGER	1	15-001-22977-0000	Allen	15	24	18E	OIL
BRUENGER	2	15-001-22978-0000	Allen	15	24	18E	OIL
BRUENGER	3	15-001-22979-0000	Allen	15	24	18E	OIL
BRUENGER	4	15-001-22980-0000	Allen	15	24	18E	OIL
BRUENGER	5	15-001-22981-0000	Allen	15	24	18E	OIL
BRUENGER	6	15-001-22982-0000	Allen	15	24	18E	OIL
CROSS	2Q	15-001-02149-0000	Allen	15	24	18E	OIL
CROSS	8QA	15-001-02150-0000	Allen	15	24	18E	OIL
CROSS	8R	15-001-02151-0000	Allen	15	24	18E	OIL
GREEN	18 G (4)	15-001-19298-0000	Allen	11	24	18E	OIL
GREEN	2 FB	15-001-30549-0000	Allen	11	24	18E	OIL
GREEN	2 HB (2)	15-001-19296-0000	Allen	11	24	18E	OIL
GREEN	3 GA (1)	15-001-19269-0000	Allen	11	24	18E	OIL
GREEN	3 JA	15-001-19297-0000	Allen	11	24	18E	OIL
GREEN	3H	15-001-02194-0000	Allen	11	24	18E	OIL
GREEN	4 F	15-001-03192-0000	Allen	11	24	18E	OIL
GREEN	4 GA (5)	15-001-19299-0000	Allen	11	24	18E	OIL
GREEN	4 HA (7)	15-001-19274-0000	Allen	11	24	18E	OIL
GREEN	4 J (11)	15-001-19288-0000	Allen	11	24	18E	OIL
GREEN	4G	15-001-02193-0000	Allen	11	24	18E	OIL
GREEN	4H	15-001-02192-0000	Allen	11	24	18E	OIL
HILDEBRANT	18 M	15-001-02689-0000	Allen	10	24	18E	EOR
HILDEBRANT	18L	15-001-19202-0000	Allen	10	24	18E	OIL
HILDEBRANT	18N	15-001-02187-0000	Allen	10	24	18E	OIL
HILDEBRANT	2L	15-001-19259-0000	Allen	10	24	18E	OIL
HILDEBRANT	2N	15-001-02188-0000	Allen	10	24	18E	OIL
JAVAUX	18 A (5)	15-001-19305-0000	Allen	11	24	18E	OIL
JAVAUX	1B	15-001-19264-0000	Allen	11	24	18E	OIL
JAVAUX	1D	15-001-19265-0000	Allen	11	24	18E	OIL
JAVAUX	1E	15-001-19266-0000	Allen	11	24	18E	OIL
JAVAUX	2 A	15-001-03194-0000	Allen	11	24	18E	OIL
JAVAUX	2 DB	15-001-19303-0000	Allen	11	24	18E	OIL
JAVAUX	2 E (17)	15-001-19315-0000	Allen	11	24	18E	OIL
JAVAUX	2CA	15-001-19267-0000	Allen	11	24	18E	OIL
JAVAUX	2EA	15-001-19268-0000	Allen	11	24	18E	OIL
JAVAUX	3 AA (22)	15-001-19293-0000	Allen	11	24	18E	OIL
JAVAUX	3 B (15)	15-001-19313-0000	Allen	11	24	18E	OIL

JAVAUX	3 C (14)	15-001-19312-0000	Allen	11	24	18E	OIL
JAVAUX	3A	15-001-03193-0000	Allen	11	24	18E	OIL
JAVAUX	4 B (8)	15-001-19308-0000	Allen	11	24	18E	OIL
JAVAUX	4 D (7)	15-001-19307-0000	Allen	11	24	18E	OIL
JAVAUX	4A	15-001-19304-0000	Allen	11	24	18E	OIL
JAVAUX	5 B (21)	15-001-19292-0000	Allen	11	24	18E	OIL
MEALEY	5 D (5C)	15-001-19262-0000	Allen	11	24	18E	OIL
MEALEY	5E	15-001-19263-0000	Allen	11	24	18E	OIL
WIGGINS	116 C	15-001-19211-0001	Allen	10	24	18E	EOR
WIGGINS	117 E	15-001-19257-0001	Allen	10	24	18E	EOR
WIGGINS	117 F	15-001-19216-0000	Allen	10	24	18E	EOR
WIGGINS	118 C	15-001-19212-0001	Allen	10	24	18E	EOR
WIGGINS	17 EA	15-001-03197-0000	Allen	10	24	18E	OIL
WIGGINS B	10 D	15-001-02175-0000	Allen	10	24	18E	OIL
WIGGINS B	10E	15-001-02174-0000	Allen	10	24	18E	OIL
WIGGINS B	12C	15-001-02173-0000	Allen	10	24	18E	OIL
WIGGINS B	12E	15-001-02172-0000	Allen	10	24	18E	OIL
WIGGINS B	14F	15-001-02171-0000	Allen	10	24	18E	OIL
WIGGINS B	15D	15-001-02170-0000	Allen	10	24	18E	OIL
WIGGINS B	16 D	15-001-19208-0001	Allen	10	24	18E	EOR
WIGGINS B	16CA (OB)	15-001-19223-0000	Allen	10	24	18E	OIL
WIGGINS B	17C	15-001-19210-0000	Allen	10	24	18E	OIL
WIGGINS B	17DA	15-001-19204-0000	Allen	10	24	18E	OIL
WIGGINS B	17DB	15-001-19209-0000	Allen	10	24	18E	OIL
WIGGINS B	17E	15-001-19214-0000	Allen	10	24	18E	OIL
WIGGINS B	17F	15-001-02176-0000	Allen	10	24	18E	OIL
WIGGINS B	17FA	15-001-19215-0000	Allen	10	24	18E	OIL
WIGGINS B	18 C	15-001-03196-0000	Allen	10	24	18E	OIL
WIGGINS B	18D	15-001-19221-0000	Allen	10	24	18E	OIL
WIGGINS B	18E	15-001-19254-0000	Allen	10	24	18E	OIL
WILSON	2P	15-001-02167-0000	Allen	10	24	18E	OIL
WILSON	2Q	15-001-02166-0000	Allen	10	24	18E	OIL
WILSON	2R	15-001-02168-0000	Allen	10	24	18E	OIL
WILSON	3P	15-001-02169-0000	Allen	10	24	18E	OIL
WILSON	P2A-10	15-001-25939-0000	Allen	10	24	18E	OIL

Section 7: Attachment to KSONA-1 for LUEKER LEASE, Allen County KS

Additional Landowners:

Judy K. McGraw and Duane C. McGraw
1389 Oregon Rd
Iola, KS 66749

Gary D. Morrison and Rhoda E. Morrison
1660 1400th St
Iola, KS 66749