

KANSAS CORPORATION COMMISSION
OIL & GAS CONSERVATION DIVISION

**REQUEST FOR CHANGE OF OPERATOR
TRANSFER OF INJECTION OR SURFACE PIT PERMIT**

*Form KSONA-1, Certification of Compliance with the Kansas Surface Owner Notification Act,
MUST be submitted with this form.*

Form T-1

April 2019

Form must be Typed

Form must be Signed

All blanks must be Filled

Check applicable boxes:

- ☐ Oil Lease: No. of Oil Wells _____ **
- ☐ Gas Lease: No. of Gas Wells _____ **
- ☐ Gas Gathering System: _____
- ☐ Saltwater Disposal Well - Permit No.: _____
- Spot Location: _____ feet from ☐ N / ☐ S Line
_____ feet from ☐ E / ☐ W Line
- ☐ Enhanced Recovery Project Permit No.: _____
- Entire Project: ☐ Yes ☐ No
- Number of Injection Wells _____ **

Field Name: _____

**** Side Two Must Be Completed.**

Effective Date of Transfer: _____

KS Dept of Revenue Lease No.: _____

Lease Name: _____

____ - ____ - ____ - ____ Sec. ____ Twp. ____ R. ____ ☐ E ☐ W

Legal Description of Lease: _____

County: _____

Production Zone(s): _____

Injection Zone(s): _____

Surface Pit Permit No.: _____
(API No. if Drill Pit, WO or Haul)

_____ feet from ☐ N / ☐ S Line of Section

_____ feet from ☐ E / ☐ W Line of Section

Type of Pit: ☐ Emergency ☐ Burn ☐ Settling ☐ Haul-Off ☐ Workover ☐ Drilling

Past Operator's License No. _____

Contact Person: _____

Past Operator's Name & Address: _____

Phone: _____

Title: _____

Date: _____

Signature: _____

New Operator's License No. _____

Contact Person: _____

New Operator's Name & Address: _____

Phone: _____

New Operator's Email: _____

Oil / Gas Purchaser: _____

Date: _____

Title: _____

Signature: _____

Acknowledgment of Transfer: The above request for transfer of injection authorization, surface pit permit # _____ has been noted, approved and duly recorded in the records of the Kansas Corporation Commission. This acknowledgment of transfer pertains to Kansas Corporation Commission records only and does not convey any ownership interest in the above injection well(s) or pit permit.

_____ is acknowledged as
the new operator and may continue to inject fluids as authorized by
Permit No.: _____. Recommended action: _____

Date: _____

Authorized Signature

_____ is acknowledged as
the new operator of the above named lease containing the surface pit
permitted by No.: _____.

Date: _____

Authorized Signature

DISTRICT _____ EPR _____ PRODUCTION _____ UIC _____

KDOR Lease No.: _____

* Lease Name: _____ * Location: _____

A separate sheet may be attached if necessary.

* When transferring a unit which consists of more than one lease please file a separate side two for each lease. If a lease covers more than one section please indicate which section each well is located.

KANSAS CORPORATION COMMISSION
OIL & GAS CONSERVATION DIVISION

Form KSONA-1

July 2021

Form Must Be Typed

Form must be Signed

All blanks must be Filled

CERTIFICATION OF COMPLIANCE WITH THE KANSAS SURFACE OWNER NOTIFICATION ACT

This form must be submitted with all Forms C-1 (Notice of Intent to Drill); CB-1 (Cathodic Protection Borehole Intent); T-1 (Request for Change of Operator Transfer of Injection or Surface Pit Permit); and CP-1 (Well Plugging Application). Any such form submitted without an accompanying Form KSONA-1 will be returned.

Select the corresponding form being filed: ☐ C-1 (Intent) ☐ CB-1 (Cathodic Protection Borehole Intent) ☐ T-1 (Transfer) ☐ CP-1 (Plugging Application)

OPERATOR: License # _____

Name: _____

Address 1: _____

Address 2: _____

City: _____ State: _____ Zip: _____ + _____

Contact Person: _____

Phone: (_____) _____ Fax: (_____) _____

Email Address: _____

Well Location:

____ - ____ - ____ Sec. ____ Twp. ____ S. R. ____ ☐ East ☐ West

County: _____

Lease Name: _____ Well #: _____

If filing a Form T-1 for multiple wells on a lease, enter the legal description of the lease below:

Surface Owner Information:

Name: _____

Address 1: _____

Address 2: _____

City: _____ State: _____ Zip: _____ + _____

When filing a Form T-1 involving multiple surface owners, attach an additional sheet listing all of the information to the left for each surface owner. Surface owner information can be found in the records of the register of deeds for the county, and in the real estate property tax records of the county treasurer.

If this form is being submitted with a Form C-1 (Intent) or CB-1 (Cathodic Protection Borehole Intent), you must supply the surface owners and the KCC with a plat showing the predicted locations of lease roads, tank batteries, pipelines, and electrical lines. The locations shown on the plat are preliminary non-binding estimates. The locations may be entered on the Form C-1 plat, Form CB-1 plat, or a separate plat may be submitted.

Select one of the following:

- ☐ I certify that, pursuant to the Kansas Surface Owner Notice Act (see Chapter 55 of the Kansas Statutes Annotated), I have provided the following to the surface owner(s) of the land upon which the subject well is or will be located: 1) a copy of the Form C-1, Form CB-1, Form T-1, or Form CP-1 that I am filing in connection with this form; 2) if the form being filed is a Form C-1 or Form CB-1, the plat(s) required by this form; and 3) my operator name, address, phone number, fax, and email address.
- ☐ I have not provided this information to the surface owner(s). I acknowledge that, because I have not provided this information, the KCC will be required to send this information to the surface owner(s). To mitigate the additional cost of the KCC performing this task, I acknowledge that I must provide the name and address of the surface owner by filling out the top section of this form and that I am being charged a \$30.00 handling fee, payable to the KCC, which is enclosed with this form.

If choosing the second option, submit payment of the \$30.00 handling fee with this form. If the fee is not received with this form, the KSONA-1 form and the associated Form C-1, Form CB-1, Form T-1, or Form CP-1 will be returned.


I hereby certify that the statements made herein are true and correct to the best of my knowledge and belief.

Date: _____ Signature of Operator or Agent: _____ Title: _____


Well Transfer

Triple Crown Operating, LLC (Operator ID: 34876) is transferring the operations of the following wells to Monterey Production Company, LLC (Operator ID: 36138) effective December 20th, 2024.

15-135-20457-0000	BOYD MA SWD (MA BOYD) 1 SWD	SWD	26 19S 24W	4672 FSL 3734 FEL
15-135-26097-0000	DARLENE 1-34	OIL	34 20S 21W	1583 FNL 335 FWL
15-135-26127-0000	DARLENE 2-34	OIL	34 20S 21W	1905 FNL 1130 FWL
15-135-26160-0000	DARLENE 3-34	OIL	34 20S 21W	2243 FNL 335 FWL
15-083-22026-0000	DARYL 1-17	OIL	17 21S 21W	1670 FNL 335 FEL
15-083-22036-0000	ELEANOR 1-16	OIL	16 21S 21W	2310 FNL 335 FWL
15-135-25886-0000	FANSHIER 1-26	OIL	26 19S 24W	330 FNL 2310 FEL
15-063-22249-0000	FLAX 1A-24	OIL	24 15S 26W	330 FSL 330 FEL
15-083-21983-0000	FOREMAN FARM 1-5	OIL	05 21S 21W	347 FSL 2129 FWL
15-135-25815-0000	JORDAN 1-4	OIL	04 18S 24W	308 FSL 342 FEL
15-135-25816-0000	JORDAN 2-4	OIL	04 18S 24W	330 FSL 2310 FEL
15-135-25963-0000	MCJUNKIN 1-27	OIL	27 20S 22W	2513 FSL 475 FWL
15-135-26190-0000	MCJUNKIN 2-28	OIL	28 20S 22W	2520 FNL 270 FEL
15-083-21915-0000	MCVICKERS 1-4	OIL	04 21S 25W	2275 FSL 2257 FEL
15-135-25964-0001	RUPP 1-28	SWD	28 20S 22W	3860 FSL 2455 FEL
15-135-25817-0000	SCHWARTZ 1-16	OIL	16 19S 24W	2988 FSL 356 FWL
15-135-25818-0000	SHAUERS 1-26	OIL	26 19S 24W	330 FNL 2310 FWL
15-135-25824-0000	SHAUERS 2-26	OIL	26 19S 24W	330 FNL 1320 FWL
15-135-25965-0000	UEHLING 1-29	OIL	29 20S 22W	1400 FNL 970 FWL
15-135-26088-0000	UEHLING 3-29	OIL	29 20S 22W	1140 FNL 1760 FWL



Doyle Williams

Triple Crown Operating, LLC


Colby Wilson
Monterey Production, LLC

STATE OF Oklahoma)
COUNTY OF Tulsa)

Sworn to me on this 20th day of
SS. December 2024


Notary Public

My Commission Expires: 8/18/2025

(SEAL)

