

KANSAS CORPORATION COMMISSION
OIL & GAS CONSERVATION DIVISION

**REQUEST FOR CHANGE OF OPERATOR
TRANSFER OF INJECTION OR SURFACE PIT PERMIT**

*Form KSONA-1, Certification of Compliance with the Kansas Surface Owner Notification Act,
MUST be submitted with this form.*

Form T-1

April 2019

Form must be Typed
Form must be Signed
All blanks must be Filled

Check applicable boxes:

- ☐ Oil Lease: No. of Oil Wells _____ **
- ☐ Gas Lease: No. of Gas Wells _____ **
- ☐ Gas Gathering System: _____
- ☐ Saltwater Disposal Well - Permit No.: _____
- Spot Location: _____ feet from ☐ N / ☐ S Line
_____ feet from ☐ E / ☐ W Line
- ☐ Enhanced Recovery Project Permit No.: _____
- Entire Project: ☐ Yes ☐ No
- Number of Injection Wells _____ **

Field Name: _____

**** Side Two Must Be Completed.**

Effective Date of Transfer: _____

KS Dept of Revenue Lease No.: _____

Lease Name: _____

_____ - _____ - _____ - _____ Sec. _____ Twp. _____ R. _____ ☐ E ☐ W

Legal Description of Lease: _____

County: _____

Production Zone(s): _____

Injection Zone(s): _____

Surface Pit Permit No.: _____
(API No. if Drill Pit, WO or Haul)

_____ feet from ☐ N / ☐ S Line of Section

_____ feet from ☐ E / ☐ W Line of Section

Type of Pit: ☐ Emergency ☐ Burn ☐ Settling ☐ Haul-Off ☐ Workover ☐ Drilling

Past Operator's License No. _____

Contact Person: _____

Past Operator's Name & Address: _____

Phone: _____

Title: _____

Date: _____

Signature: _____

New Operator's License No. _____

Contact Person: _____

New Operator's Name & Address: _____

Phone: _____

New Operator's Email: _____

Oil / Gas Purchaser: _____

Date: _____

Title: _____

Signature: _____

Acknowledgment of Transfer: The above request for transfer of injection authorization, surface pit permit # _____ has been noted, approved and duly recorded in the records of the Kansas Corporation Commission. This acknowledgment of transfer pertains to Kansas Corporation Commission records only and does not convey any ownership interest in the above injection well(s) or pit permit.

_____ is acknowledged as
the new operator and may continue to inject fluids as authorized by
Permit No.: _____. Recommended action: _____

Date: _____

Authorized Signature

_____ is acknowledged as
the new operator of the above named lease containing the surface pit
permitted by No.: _____.

Date: _____

Authorized Signature

DISTRICT _____ EPR _____ PRODUCTION _____ UIC _____

KDOR Lease No.: _____

* Lease Name: _____ * Location: _____

A separate sheet may be attached if necessary.

* When transferring a unit which consists of more than one lease please file a separate side two for each lease. If a lease covers more than one section please indicate which section each well is located.

KANSAS CORPORATION COMMISSION
OIL & GAS CONSERVATION DIVISION

Form KSONA-1

July 2021

Form Must Be Typed

Form must be Signed

All blanks must be Filled

CERTIFICATION OF COMPLIANCE WITH THE KANSAS SURFACE OWNER NOTIFICATION ACT

This form must be submitted with all Forms C-1 (Notice of Intent to Drill); CB-1 (Cathodic Protection Borehole Intent); T-1 (Request for Change of Operator Transfer of Injection or Surface Pit Permit); and CP-1 (Well Plugging Application). Any such form submitted without an accompanying Form KSONA-1 will be returned.

Select the corresponding form being filed: ☐ C-1 (Intent) ☐ CB-1 (Cathodic Protection Borehole Intent) ☐ T-1 (Transfer) ☐ CP-1 (Plugging Application)

OPERATOR: License # _____

Name: _____

Address 1: _____

Address 2: _____

City: _____ State: _____ Zip: _____ + _____

Contact Person: _____

Phone: (_____) _____ Fax: (_____) _____

Email Address: _____

Well Location:

____ - ____ - ____ Sec. ____ Twp. ____ S. R. ____ ☐ East ☐ West

County: _____

Lease Name: _____ Well #: _____

If filing a Form T-1 for multiple wells on a lease, enter the legal description of the lease below:

Surface Owner Information:

Name: _____

Address 1: _____

Address 2: _____

City: _____ State: _____ Zip: _____ + _____

When filing a Form T-1 involving multiple surface owners, attach an additional sheet listing all of the information to the left for each surface owner. Surface owner information can be found in the records of the register of deeds for the county, and in the real estate property tax records of the county treasurer.

If this form is being submitted with a Form C-1 (Intent) or CB-1 (Cathodic Protection Borehole Intent), you must supply the surface owners and the KCC with a plat showing the predicted locations of lease roads, tank batteries, pipelines, and electrical lines. The locations shown on the plat are preliminary non-binding estimates. The locations may be entered on the Form C-1 plat, Form CB-1 plat, or a separate plat may be submitted.

Select one of the following:

- ☐ I certify that, pursuant to the Kansas Surface Owner Notice Act (see Chapter 55 of the Kansas Statutes Annotated), I have provided the following to the surface owner(s) of the land upon which the subject well is or will be located: 1) a copy of the Form C-1, Form CB-1, Form T-1, or Form CP-1 that I am filing in connection with this form; 2) if the form being filed is a Form C-1 or Form CB-1, the plat(s) required by this form; and 3) my operator name, address, phone number, fax, and email address.
- ☐ I have not provided this information to the surface owner(s). I acknowledge that, because I have not provided this information, the KCC will be required to send this information to the surface owner(s). To mitigate the additional cost of the KCC performing this task, I acknowledge that I must provide the name and address of the surface owner by filling out the top section of this form and that I am being charged a \$30.00 handling fee, payable to the KCC, which is enclosed with this form.

If choosing the second option, submit payment of the \$30.00 handling fee with this form. If the fee is not received with this form, the KSONA-1 form and the associated Form C-1, Form CB-1, Form T-1, or Form CP-1 will be returned.

I hereby certify that the statements made herein are true and correct to the best of my knowledge and belief.

Date: _____ Signature of Operator or Agent: _____ Title: _____

ASSIGNMENT AND BILL OF SALE AND ASSUMPTION AND INDEMNITY AGREEMENT

This Assignment and Bill of Sale and Assumption and Indemnity Agreement (this "Assignment") is among Citation 1987-II Investment LLC, a Delaware Limited Liability Company, Citation 2004 Investment LLC, a Delaware limited liability company, and Citation Oil & Gas Corp., a Delaware corporation ("Corp") (collectively hereinafter referred to as "Assignor"), whose collective address is 14077 Cutten Road, Houston, TX 77069-2212, and Patterson Energy, LLC ("Assignee"), whose address is PO Box 400, Hays, KS 67601, and is made effective as of 12:01 a.m. (CST), December 31, 2024 (the "Effective Time").

RECITALS

WHEREAS, Assignor has agreed to transfer, and Assignee has agreed to acquire, all of Assignor's rights and interests, together with all duties, obligations and liabilities, in respect of certain oil and gas properties and other assets hereinafter described; and

WHEREAS, as part of the consideration for the sale of such oil and gas properties to Assignee, Assignee has agreed to the assumption and indemnities set forth in this Assignment.

NOW, THEREFORE for and in consideration of the premises and other good and valuable consideration, Assignor and Assignee hereby agree as follows:

ARTICLE I DEFINITIONS

Section 1.1 Definitions. Capitalized terms used in this Assignment and not otherwise defined shall have the meanings given to such terms in Annex A attached hereto.

Section 1.2 Interpretation. When a reference is made in this Assignment to any Annex, Section or Exhibit, such reference will be to an Annex, Section or Exhibit to this Assignment unless otherwise indicated. Whenever the words "include," "includes" or "including" are used in this Assignment, they will be deemed to be followed by the words "without limitation." Unless the context otherwise requires, (a) words in the singular include the plural and vice versa, (b) the words "herein," "hereof," "hereby," "hereunder" and words of similar nature refer to this Assignment as a whole and not to any particular subdivision unless expressly so limited, and (c) the use in this Assignment of a pronoun in reference to a party hereto or other person includes the masculine, feminine or neuter, as the context may require. The Annex, as well as all Exhibits hereto, will be deemed part of this Assignment and included in any reference to this Assignment.

ARTICLE II ASSIGNMENT OF ASSETS

Section 2.1 Assignment. Assignor, for good and valuable consideration, the receipt and sufficiency of which are hereby acknowledged, hereby grants, bargains, sells, assigns and transfers unto Assignee of all of Assignor's right, title and interest in and to the following,

excluding the Excluded Assets (subject to such exclusion, individually, an “Asset,” and collectively, the “Assets”):

(a) (i) the oil and gas leases described in **Exhibit A**, but expressly excluding the Excluded Assets (collectively, the “Leases”), (ii) the mineral fee interests, royalty interests, overriding royalty interests, production payments, net profits interests, carried interests and reversionary interests described in **Exhibit A** and any other such interests owned by Assignor and relating to lands covered by the Leases, but expressly excluding the Excluded Assets, (collectively, the “Mineral Interests”), and (iii) all communitization, unitization, or pooling agreements or orders in effect with respect to any of the Leases or Wells, and the units created thereby, but expressly excluding the Excluded Assets (collectively, the “Unit Interests”), in each case, limited to the interval(s) specified on Exhibit A;

(b) all oil and gas wells (whether or not producing, non-producing, plugged and abandoned or otherwise) located on the lands covered by or attributable to the Leases and/or Unit Interests (excluding the Excluded Assets, collectively and including the wells set forth on **Exhibit B**, the “Wells” and the Leases, Unit Interests and Wells being collectively referred to hereinafter as the “Properties”);

(c) all production facilities, power lines, power poles, structures, tubular goods, well equipment, lease equipment, production equipment, pipelines, inventory, improvements and all other personal property, fixtures and facilities, including any pits or other waste collection or disposal facilities or other areas, to the extent (and only to the extent) primarily used in connection with the Properties (excluding the Excluded Assets, collectively, the “Facilities”);

(d) to the extent assignable, all permits and licenses granted by any Governmental Authority in connection with the ownership or operation of the Properties or Facilities,

(e) all easements, rights-of-way, surface fee interests and other surface use agreements to the extent (and only to the extent) primarily used in connection with the ownership or operation of the Properties or the Facilities, including those described in **Exhibit C** (excluding the Excluded Assets, collectively, the “Surface Contracts”), such rights to be non-exclusive and shared with Assignor to the extent necessary for Assignor to access the Excluded Assets;

(f) all oil, gas and other hydrocarbons (“Hydrocarbons”) produced from or after the Effective Time and attributable to the Properties;

(g) all contracts and agreements, to the extent (and only to the extent) directly related to the properties, interests and other items described in any of the foregoing sub-sections of this Section 2.1 or sub-sections 2.1(h) or 2.1(i) below (including for the transportation, handling, storage, collection, treatment, decontamination, processing or disposal of tubulars, equipment or other items utilized in respect of the Properties and any waste material, fluid or other substance arising out of any activities in respect of the Properties) (excluding the Excluded Assets, collectively, the “Asset Contracts”);

(h) all gas or pipeline imbalances relating to the Properties, if any; and

(i) all original records, files, contracts, orders, maps, and data that relate to any of the properties, interests and other items described in any other sub-section of this Section 2.1, to the extent (and only to the extent) the foregoing is in the possession of Assignor or its Affiliates (excluding the Excluded Assets, collectively, the "Files").

TO HAVE AND TO HOLD the Assets unto Assignee, its successors and assigns, forever, subject, however, to all the terms and conditions of this Assignment.

Section 2.2 Excluded and Reserved Assets. The Assets shall not include, and Assignor hereby reserves and retains, the Excluded Assets.

ARTICLE III DISCLAIMERS

Section 3.1 Disclaimers and Subrogation of Warranties and Representations.

(a) WITH RESPECT TO THE ASSETS AND/OR THE TRANSACTIONS CONTEMPLATED HEREBY (i) THE PARTIES ACKNOWLEDGE AND AGREE THAT ASSIGNOR MAKES NO REPRESENTATIONS OR WARRANTIES, EXPRESS, STATUTORY OR IMPLIED AND (ii) ASSIGNOR EXPRESSLY DISCLAIMS AND NEGATES (AND ASSIGNEE WAIVES ANY CLAIM FOR) ANY REPRESENTATION, WARRANTY, STATEMENT OR INFORMATION MADE OR COMMUNICATED (ORALLY OR IN WRITING) TO ASSIGNEE OR ANY OF ITS AFFILIATES, EMPLOYEES, AGENTS, CONSULTANTS OR REPRESENTATIVES (INCLUDING, WITHOUT LIMITATION, ANY OPINION, INFORMATION, PROJECTION OR ADVICE THAT MAY HAVE BEEN PROVIDED TO ASSIGNEE BY ANY OFFICER, EMPLOYEE, AGENT, CONSULTANT, REPRESENTATIVE OR ADVISOR OF ASSIGNOR OR ANY OF ITS AFFILIATES OR ANY OTHER PERSON).

(b) WITHOUT LIMITING THE GENERALITY OF THE FOREGOING, ASSIGNOR EXPRESSLY DISCLAIMS AND NEGATES (AND ASSIGNEE WAIVES ANY CLAIM FOR) ANY REPRESENTATION OR WARRANTY, EXPRESS, STATUTORY OR IMPLIED, AS TO (i) TITLE TO ANY OF THE ASSETS, (ii) THE CONTENTS, CHARACTER OR NATURE OF ANY REPORT OF ANY PETROLEUM ENGINEERING CONSULTANT OR ANY ENGINEERING, GEOLOGICAL OR SEISMIC DATA OR INTERPRETATION RELATING TO THE ASSETS, (iii) THE QUANTITY, QUALITY OR RECOVERABILITY OF HYDROCARBONS IN OR FROM THE ASSETS, (iv) ANY ESTIMATES OF THE VALUE OF THE ASSETS OR FUTURE REVENUES GENERATED BY THE ASSETS, (v) THE PRODUCTION OF HYDROCARBONS FROM THE ASSETS, (vi) THE MAINTENANCE, REPAIR, CONDITION, QUALITY, SUITABILITY, DESIGN OR MARKETABILITY OF THE ASSETS, (vii) THE CONTENT, CHARACTER OR NATURE OF ANY INFORMATION MEMORANDUM, REPORTS, BROCHURES, CHARTS OR STATEMENTS PREPARED BY ASSIGNOR OR THIRD PARTIES WITH RESPECT TO THE ASSETS, (viii) ANY OTHER MATERIALS OR INFORMATION THAT MAY HAVE BEEN MADE AVAILABLE TO ASSIGNEE, ITS AFFILIATES OR THEIR EMPLOYEES, AGENTS, CONSULTANTS, REPRESENTATIVES OR ADVISORS IN CONNECTION WITH THE TRANSACTIONS CONTEMPLATED BY THIS ASSIGNMENT OR ANY DISCUSSION OR PRESENTATION

RELATING THERETO AND (ix) ANY IMPLIED OR EXPRESS WARRANTY OF FREEDOM FROM PATENT OR TRADEMARK INFRINGEMENT.

(c) ASSIGNOR EXPRESSLY DISCLAIMS AND NEGATES (AND ASSIGNEE WAIVES ANY CLAIM FOR) (i) ANY IMPLIED OR EXPRESS WARRANTY OF MERCHANTABILITY, (ii) ANY IMPLIED OR EXPRESS WARRANTY OF FITNESS FOR A PARTICULAR PURPOSE, (iii) ANY IMPLIED OR EXPRESS WARRANTY OF CONFORMITY TO MODELS OR SAMPLES OF MATERIALS, (iv) ANY RIGHTS OF PURCHASERS UNDER APPROPRIATE STATUTES TO CLAIM DIMINUTION OF CONSIDERATION, (v) ANY CLAIMS BY ASSIGNEE FOR DAMAGES BECAUSE OF REDHIBITORY VICES OR DEFECTS, WHETHER KNOWN OR UNKNOWN AS OF THE EFFECTIVE TIME OR THE DATE HEREOF AND (vi) ANY AND ALL IMPLIED WARRANTIES EXISTING UNDER APPLICABLE LAW; IT BEING THE EXPRESS INTENTION OF BOTH ASSIGNEE AND ASSIGNOR THAT THE ASSETS SHALL BE CONVEYED TO ASSIGNEE IN THEIR PRESENT CONDITION AND STATE OF REPAIR, "AS IS" AND "WHERE IS" AND WITH ALL FAULTS, AND THAT ASSIGNEE HAS MADE OR SHALL MAKE PRIOR TO THE DATE HEREOF SUCH INSPECTIONS AS ASSIGNEE DEEMS APPROPRIATE.

(d) ASSIGNOR EXPRESSLY DISCLAIMS AND NEGATES (AND ASSIGNEE WAIVES ANY CLAIM FOR) ANY REPRESENTATION OR WARRANTY REGARDING ANY MATTER OR CIRCUMSTANCE RELATING TO ENVIRONMENTAL LAWS, THE RELEASE OF MATERIALS INTO THE ENVIRONMENT, THE PROTECTION OF HUMAN HEALTH, SAFETY, NATURAL RESOURCES OR THE ENVIRONMENT OR ANY OTHER ENVIRONMENTAL CONDITION OF THE ASSETS, AND NOTHING IN THIS ASSIGNMENT OR OTHERWISE SHALL BE CONSTRUED AS SUCH A REPRESENTATION OR WARRANTY. ASSIGNEE SHALL BE DEEMED (i) TO BE TAKING THE ASSETS "AS IS" AND "WHERE IS," AND WITH ALL FAULTS, FOR PURPOSES OF THEIR ENVIRONMENTAL CONDITION AND (ii) TO HAVE MADE OR CAUSED TO BE MADE SUCH ENVIRONMENTAL INSPECTIONS AS ASSIGNEE DEEMS APPROPRIATE.

(e) ASSIGNOR AND ASSIGNEE AGREE THAT THE DISCLAIMERS OF CERTAIN REPRESENTATIONS AND WARRANTIES CONTAINED IN THIS SECTION 3.1 ARE "CONSPICUOUS" DISCLAIMERS FOR THE PURPOSES OF ANY APPLICABLE LAW, RULE OR ORDER.

Section 3.2 Subrogation. Assignor hereby transfers and assigns unto Assignee, its successors and assigns, all of its right, title and interest under and by virtue of all warranties pertaining to the Assets, express or implied (including, without limitation, title warranties and manufacturers', suppliers' and contractors' warranties), that have heretofore been made by any of Assignor's predecessors in title (excluding Assignor and any Affiliate of Assignor) or by any Third Party manufacturers, suppliers and contractors. This Assignment is made with full substitution and subrogation in and to all of the warranties that Assignor has or may have against predecessors in title (other than any Affiliate of Assignor) and with full subrogation of all rights accruing under the applicable statutes of limitations and all rights and actions of warranty against all former owners of the Assets (other than any Affiliate of Assignor).

ARTICLE IV
ASSUMPTION AND INDEMNIFICATION

Section 4.1 Assumption. Subject to the last sentence of this Section 4.1, Assignee hereby assumes and agrees to promptly pay, perform and discharge all Liabilities attributable or in any way related to the Assets, regardless (in each case) of whether such Liabilities arose prior to, on or after the Effective Time (whether actual or alleged, known or unknown and whether arising by Law, contract, in equity or otherwise) including:

- (a) (whether arising by Law or by contract) all Liabilities relating to the obligation to properly plug and abandon all Wells and dismantle, decommission or remove all personal property, fixtures and related equipment now located on the land covered by or attributable to the Properties or other Assets or hereafter placed thereon, and all Liabilities relating to obligations to cleanup and restore such lands, and all obligations in respect of the transportation, handling, storage, collection, treatment, decontamination, processing or disposal of tubulars, equipment or other items utilized in respect of the Properties and any waste material, fluid or other substance arising out of any activities in respect of the Properties;
- (b) subject to section 5.2, all Liabilities for Taxes, including ad valorem Taxes, attributable to the Assets or any Hydrocarbons produced therefrom or processed in association therewith;
- (c) all Liabilities attributable to the Assets arising from, attributable to or alleged to be arising from or attributable to, a violation of or the failure to perform any obligation imposed by any Environmental Law;
- (d) all Liabilities relating to the obligation to settle any gas or pipeline imbalances with respect to the Assets;
- (e) all Liabilities for the payment of revenues attributable to co-working interests and royalties, overriding royalties and other burdens on production (in each case) related to the Assets, including the proper distribution, accounting and reporting of suspended funds
- (e) all Liabilities under each Lease, Surface Contract and/or Asset Contract; and
- (f) all Liabilities resulting from prior spills and leaks located on the Assets

All such assumed Liabilities described above in this Section 4.1 being hereinafter collectively referred to as the "Assumed Obligations."

Section 4.2 Indemnification. Effective as of the date hereof, Assignee hereby defends, indemnifies and holds harmless Assignor and its Affiliates and their respective members, partners, employees, agents and representatives from and against any and all Liabilities caused by, arising from or attributable to the Assumed Obligations. The indemnities contained in this Section 4.2 shall survive without time limit.

Section 4.3 Negligence and Fault. THE DEFENSE, INDEMNIFICATION AND HOLD HARMLESS OBLIGATIONS SET FORTH IN THIS ASSIGNMENT SHALL ENTITLE THE INDEMNITEES WITH RESPECT THERETO TO SUCH DEFENSE, INDEMNIFICATION AND HOLD HARMLESS HEREUNDER IN ACCORDANCE WITH THE TERMS HEREOF, REGARDLESS OF WHETHER THE CLAIM GIVING RISE TO SUCH OBLIGATION IS THE RESULT OF: (a) STRICT LIABILITY, (b) THE VIOLATION OF ANY LAW OR DUTY BY ANY INDEMNITEE OR BY A PRE-EXISTING CONDITION OR (c) THE SOLE, CONCURRENT OR COMPARATIVE NEGLIGENCE OF ANY INDEMNITEE.

ARTICLE V CERTAIN COVENANTS

Section 5.1 Revenues and Expenses.

(a) Assignor shall be entitled to all of the rights of ownership attributable to the Assets including the right to all production, proceeds of production and other proceeds attributable to the period of time prior to the Effective Time. Assignor shall remain responsible for all Property Expenses attributable to the period of time prior to the Effective Time. Assignee shall be entitled to all of the rights of ownership attributable to the Assets, including the right to all production, proceeds of production and other proceeds from and after the Effective Time. Assignee shall be responsible for all Property Expenses from and after the Effective Time. All Property Expenses that are: (i) incurred with respect to operations conducted or production prior to the Effective Time shall be paid by or allocated to Assignor; and (ii) incurred with respect to operations conducted or production from and after the Effective Time shall be paid by or allocated to Assignee. For avoidance of doubt, any oil production sold by Assignee which was produced on the Assets prior to the Effective Time, Assignor and Assignee agree on the following: At the Effective Time the volume of all oil contained in applicable storage tanks above the load level connection shall be multiplied by the applicable price for which the applicable production from the Assets was sold most recently prior to the Effective Time by Assignor.

(b) Within one-hundred twenty (120) days after the Effective Time, Assignor shall prepare a final settlement statement setting forth the amounts owed by Assignor to Assignee and by Assignee to Assignor in accordance with this Assignment and Section 5.1 (a) showing the final calculation of the net amount due. Within five (5) business days after such date of delivery of such final settlement statement, Assignee shall pay to Assignor, or Assignor shall pay to Assignee, in immediately available funds, the net amount due ("Final Settlement"). However, in advance of Final Settlement, if any party receives proceeds of production belonging to the other party, the party entitled to said proceeds shall maintain the ability to request the receiving party to pay the proper party within five business days after the end of the month in which such amounts were received. If such a request is made by either party, the Parties agree to deliver said proceeds in accordance with this Section 5.1 (b).

(c) Following final settlement pursuant to Section 5.1(b), If any party receives or discovers monies belonging to another party pursuant to Section 5.1(a), including proceeds of production, then such amount shall, within five business days after the end of the month in which such amounts were received, be paid by the receiving party to the proper party. If any party that pays monies for Property Expenses which are the obligation of another party pursuant to Section

5.1(a) such paying party shall be reimbursed by the party responsible for such obligation pursuant to Section 5.1(a) no later than within five business days after the end of the month in which the applicable invoice and proof of payment of such invoice were received by such responsible party. If any party receives an invoice of an expense or obligation which is owed by another party, such party receiving the invoice shall promptly forward such invoice to the party who is obligated to pay the invoice pursuant to Section 5.1(a). If an invoice or other evidence of an obligation is received by a party, which is partially an obligation of both Assignor and Assignee, then the parties shall consult with each other, and each shall promptly pay its portion of such obligation. After the Effective Time, each party shall be entitled to participate in all joint interest audits and other audits of Property Expenses for which such party is entirely or in part responsible under the terms of this Section 5.1.

(d) Assignor's obligations set forth in this Section 5.1 shall survive until the 24 month anniversary date of the Effective Time and thereafter shall be of no further force or effect except with respect to any bona fide claim brought by Assignee for any breach by Assignor of this Section 5.1 prior to such expiration date

Section 5.2 Allocation of Taxes. Assignor shall assume responsibility for, and shall bear and pay, all Asset Taxes assessed with respect to the ownership and operation of the Assets for any period ending prior to the Effective Time. All Asset Taxes with respect to the ownership or operation of the Assets arising on or after the Effective Time shall be allocated to and borne by Assignee. Assignor shall pay to the applicable Governmental Authorities, all severance Taxes applicable to Hydrocarbons produced from and attributable to the Assets prior to the Effective Time, and Assignee shall pay to the applicable Governmental Authorities, all severance Taxes applicable to Hydrocarbons produced from and attributable to the Assets from and after the Effective Time.

Section 5.3 Prohibition Against Certain Actions. Assignee agrees not to take any action or fail to take any action that would cause any Third Party to pursue any claim against Assignor with respect to any of the Assets or the Assumed Obligations.

ARTICLE VI MISCELLANEOUS

Section 6.1 Governing Law. THIS ASSIGNMENT AND THE LEGAL RELATIONS AMONG THE PARTIES SHALL BE GOVERNED AND CONSTRUED IN ACCORDANCE WITH THE LAWS OF THE STATE OF TEXAS, EXCLUDING ANY CONFLICTS OF LAW RULE OR PRINCIPLE THAT MIGHT REFER CONSTRUCTION OF SUCH PROVISIONS TO THE LAWS OF ANOTHER JURISDICTION. ALL OF THE PARTIES HERETO CONSENT TO THE EXERCISE OF JURISDICTION IN PERSONAM BY THE COURTS OF THE STATE OF TEXAS FOR ANY ACTION ARISING OUT OF THIS ASSIGNMENT. EACH PARTY HERETO WAIVES, TO THE FULLEST EXTENT PERMITTED BY APPLICABLE LAW, ANY RIGHT IT MAY HAVE TO A TRIAL BY JURY IN RESPECT OF ANY ACTION, SUIT OR PROCEEDING ARISING OUT OF OR RELATING TO THIS ASSIGNMENT.

Section 6.2 Successors and Assigns. This Assignment shall bind and inure to the benefit of the parties hereto and their respective successors and assigns.

Section 6.3 Notices. All notices and communications to be made or required or permitted under this Assignment shall be in writing and shall be given or made by delivery in person, by electronic mail (provided that the acknowledgment of the receipt of such e-mail is requested and received, excluding automatic responses, with the receiving Person affirmatively obligated to promptly acknowledge receipt when received), or sent by overnight courier (providing proof of delivery) to the respective Parties at the following addresses (or at such other address for a Party as shall be specified in a notice given in accordance with this Section 6.3):

If to Assignor:

Citation 1987-II Investment LLC
Citation 2004 Investment LLC
c/o Citation Oil & Gas Corp.
Attn: Mathew G. Thompson,
Senior Vice President – Business Development and Land
Telephone: (281) 891-1080

If to Assignee:

Patterson Energy, LLC
Attn: Zach Patterson, President
Telephone: (785) 259-3717

Any notice given in accordance with this Section 6.3 shall be deemed to have been given only when delivered to the addressee in person, or by courier, during normal business hours on a business day (or if delivered or transmitted after normal business hours on a business day or on a day other than a business Day, then on the next business day), or upon actual receipt by the addressee during normal business hours on a business day after such notice has either been delivered to an overnight courier or deposited in the United States Mail or sent by e-mail transmission (provided that delivery of such e-mail is confirmed by written confirmation), as the case may be (or if delivered after normal business hours on a business day or on a day other than a business day, then on the next business day). A party may, by notice to the other party, change the address to which such notices are to be given.

Section 6.4 Files. Assignor shall make available for pickup by Assignee Files within 90 days following the Effective Time to Assignor. Assignor and Assignee shall coordinate a mutually agreeable pick time and date at Assignor's Houston, Texas office location. Assignee agrees to retain originals of the Files for a period not less than three years from the Effective Time, and Assignee agrees to allow Assignor access to such Files for review and copying during normal business hours upon reasonable notice at any time during such retention period.

Section 6.5 Further Assurances. From time to time after the Effective Time, Assignor and Assignee shall each execute, acknowledge and deliver to the other such further instruments and take such other action as may be reasonably requested in order to accomplish more effectively

the purposes of the transactions contemplated by this Assignment, including assurances that Assignee is financially capable of performing any indemnification required hereunder. Assignee shall obtain and maintain, for so long as Assignee owns an interest in the Assets, all bonds, security and other financial assurance as may be required by any Governmental Authority in connection with Assignee's ownership or operation of the Assets. Assignee shall be responsible for recording and filing documents associated with the transfer of the Assets to it and for all costs, taxes, and fees associated therewith, including filing the assignments with appropriate federal, state and local Governmental Authorities as required by applicable Law. Assignee shall also be responsible for the payment of any and all stamp, documentary, real property transfer, sales, gross receipts, use or similar taxes or assessments resulting from its acquisition of the Assets contemplated by this Assignment. As soon as practicable after recording or filing, Assignee shall furnish Assignor with all recording data and evidence of all required filings, including those in the applicable parishes. Assignee shall also be responsible for obtaining all consents, including customary post-closing consents, applicable to the transaction contemplated hereunder and all costs and fees associated therewith.

Section 6.6 Counterparts. This Assignment may be executed in any number of counterparts, and each counterpart hereof shall be deemed to be an original instrument, but all such counterparts shall constitute but one instrument.

[SIGNATURE PAGE FOLLOWS]

EXECUTED as of the date of the parties' acknowledgements below, but delivered and effective as of the Effective Time.

ASSIGNOR:

CITATION 1987-II INVESTMENT LLC

By: Citation Oil & Gas Investments LLC, its sole member

By: Citation Oil & Gas Corp., its managing member


By: Mathew G. Thompson

Title: Senior Vice President – Business Development and Land

CITATION 2004 INVESTMENT LLC

By: Citation Oil & Gas Investments LLC, its sole member

By: Citation Oil & Gas Corp., its managing member


By: Mathew G. Thompson

Title: Senior Vice President – Business Development and Land

CITATION OIL & GAS CORP.


By: Mathew G. Thompson

Title: Senior Vice President – Business Development and Land

ASSIGNEE:

PATTERSON ENERGY, LLC


By: Zach Patterson

Title: President

STATE OF TEXAS §
 §
COUNTY OF HARRIS §

The foregoing instrument was acknowledged before me on this 20 day of DECEMBER, 2024, by MATHEW G. THOMPSON, as SR VICE PRESIDENT of Citation Oil & Gas Corp., a Delaware corporation, on behalf of said corporation as the managing member of Citation Oil & Gas Investments LLC, a Delaware limited liability company and sole member of Citation 1987-II Investment LLC, a Delaware limited liability company.




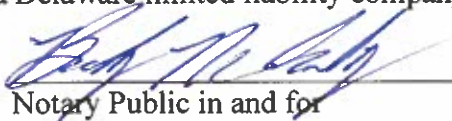


Notary Public in and for
the State of Texas

STATE OF TEXAS §
 §
COUNTY OF HARRIS §

The foregoing instrument was acknowledged before me on this 20 day of DECEMBER, 2024, by MATHEW G. THOMPSON, as SR VICE PRESIDENT of Citation Oil & Gas Corp., a Delaware corporation, on behalf of said corporation as the managing member of Citation Oil & Gas Investments LLC, a Delaware limited liability company and sole member of Citation 2004 Investment LLC, a Delaware limited liability company.




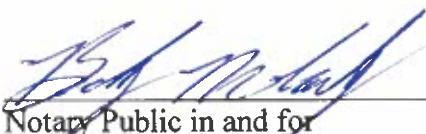


Notary Public in and for
the State of Texas

STATE OF TEXAS §
 §
COUNTY OF HARRIS §

The foregoing instrument was acknowledged before me on this 20 day of DECEMBER, 2024, by MATHEW G. THOMPSON, as SR VICE PRESIDENT of Citation Oil & Gas Corp., a Delaware corporation, on behalf of said corporation.





Notary Public in and for
the State of Texas

STATE OF KS §
COUNTY OF Ellis §
§

The foregoing instrument was acknowledged before me on this 23 day of December, 2024, by Zach Patterson, President of Patterson Energy, LLC, on behalf of said company.



[Signature]
Notary Public in and for
the State of Kansas

Annex A – Defined Terms

Defined Terms. The following terms shall have the meanings set forth below:

“**Affiliate**” shall mean any Person that, directly or indirectly, through one or more entities, controls, is controlled by or is under common control with the Person specified. For the purpose of the immediately preceding sentence, the term “control” and its syntactical variants mean the power to direct or cause the direction of the management of such Person, whether through the ownership of voting securities, by contract, agency or otherwise.

“**Asset Contracts**” has the meaning given such term in Section 2.1(g).

“**Asset Taxes**” shall mean ad valorem, property, excise, sales, use, severance, production or similar Taxes (including any interest, fine, penalty or additions to Tax imposed by a Governmental Authority in connection with such Taxes) based upon operation or ownership of the Assets or the production of Hydrocarbons therefrom. Notwithstanding the foregoing, Asset Taxes shall not include: (a) income, capital gains, franchise Taxes and similar Taxes; and (b) transfer Taxes.

“**Assets**” has the meaning given such term in Section 2.1.

“**Assignee**” has the meaning given such term in the introductory paragraph of this Assignment.

“**Assignment**” has the meaning given such term in the introductory paragraph of this Assignment.

“**Assignor**” has the meaning given such term in the introductory paragraph of this Assignment.

“**Assumed Obligations**” has the meaning given such term in Section 4.1 of this Assignment.

“**Effective Time**” has the meaning given such term in the introductory paragraph of this Assignment.

“**Environmental Laws**” shall mean applicable federal and state statutes and regulations and applicable local statutes, regulations and/or ordinances (in each case, as the same have been amended) to protect human health and the environment, including the Clean Air Act, the Clean Water Act, the Comprehensive Environmental, Response, Compensation, and Liability Act of 1980, the Superfund Amendments and Reauthorization Act of 1986, the Occupational Safety and Health Act of 1970, the Resource Conservation and Recovery Act of 1976, the Safe Drinking Water Act, the Toxic Substances Control Act and the Oil Pollution Act of 1990. The term “**Environmental Laws**” shall also include all amendments to any of the foregoing.

“**Excluded Assets**” shall mean (1) all of Assignor’s right, title and interest in depths above and below the Assets, together with (i) ingress and egress through the depths assigned to Assignee, (ii) all surface fee ownership, and (iii) to the extent divisible under the terms of applicable governing documents, a non-exclusive right to use the rights-of-way, easements, surface fee, surface leases and/or surface use agreements, in order to have access and conduct drilling, completion and producing operations in the reserved depths, so long as any exercise of such rights do not unreasonably interfere with the use of same by Assignee, (2) all of Assignor’s corporate minute books, financial and income Tax records and other

business records that relate to Assignor's business generally (including the ownership and operation of the Assets); (3) all (i) trade credits, accounts receivables, note receivables, take-or-pay receivables and all other receivables, proceeds, income or revenues attributable to the Assets with respect to any period of time prior to the Effective Time and (ii) liens and security interest of Assignor or its Affiliates, whether choate or inchoate, under any Law or contract to the extent (and only to the extent) arising from or relating to the ownership, operation or sale or other disposition of any Asset prior to the Effective Time and securing obligations for which Assignor or its Affiliates remains owed payment from a Third Party; (4) all rights, claims and causes of action (including warranty and similar claims, indemnity claims and defenses) of Assignor or any of its Affiliates to the extent such rights, claims, and causes of action relate to any of the Assets and are attributable to periods of time prior to the Effective Time (including claims for adjustments or refunds); (5) all rights and interests relating to the Assets (i) under any existing policy or agreement of insurance, (ii) under any bond or (iii) to any insurance or condemnation proceeds or awards arising, in each case, from acts, omissions or events, or damage to or destruction of property prior to the Effective Time; (6) all Hydrocarbons produced from the Assets with respect to all periods prior to the Effective Time; (7) all claims of Assignor or its Affiliates for refunds of or loss carry forwards with respect to (i) any Taxes attributable to the Assets, in each case, paid by Assignor or its Affiliates attributable to any period prior to the Effective Time, or (ii) any Taxes attributable to the Excluded Assets; (8) all personal computers, related network equipment and associated peripherals; (9) all of Assignor's proprietary computer software, patents, trade secrets, copyrights, names, trademarks, logos and other intellectual property; (10) all documents and instruments of Assignor that may be protected by an attorney-client privilege (other than title related materials such as title opinions); (11) all data that cannot be disclosed to Assignees as a result of confidentiality arrangements under agreements with Third Parties; (12) all audit rights arising under any of the (i) Asset Contracts or otherwise with respect to any period prior to the Effective Time except with respect to the imbalances covered by sub-section 2.1(h) of the definition of "Assets" or (ii) with respect to the other Excluded Assets; (13) all non-proprietary seismic data of Assignor or its Affiliates relating to the Assets; (14) documents prepared or received by Assignor or its Affiliates or their representatives with respect to (i) lists of prospective purchasers for the Assets, (ii) bids submitted by other prospective purchasers of the Assets, (iii) analyses by Assignor or its Affiliates of any bids submitted by any prospective purchaser, (iv) correspondence between or among Assignor, its representatives, and/or any prospective purchaser other than Assignee, and (v) correspondence between Assignor and/or any of its respective representatives with respect to any of the bids, the prospective purchasers or the transactions contemplated by this Assignment; (15) any offices, office leases and any office furniture, office supplies or other property (other than the Files) located in or on such offices excluded and/or office leases; (16) any master service agreements, blanket agreements or similar agreements; (17) all email correspondence; and (18) copies of all Files.

"Facilities" has the meaning given such term in Section 2.1(c).

"Files" has the meaning given such term in Section 2.1(i).

"Governmental Authority" shall mean any federal, state, local or foreign government or any court of competent jurisdiction, regulatory or administrative agency, commission or other governmental authority.

"Hydrocarbons" has the meaning given such term in Section 2.1(f) of this Assignment.

“**Law**” shall mean any applicable statute, law, rule, regulation, ordinance, order, code, ruling, writ, injunction, decree or other official act of or by any Governmental Authority.

“**Leases**” has the meaning given such term in Section 2.1(a).

“**Liabilities**” shall mean any and all obligations, duties, claims, causes of actions, payments, charges, judgments, assessments, liabilities, losses, damages, penalties, fines, costs and expenses, including any attorneys’ fees, legal or other expenses incurred in connection therewith and including liabilities, costs, losses and damages for personal injury, illness or death or damage to or loss of (including loss of use of) property or any natural resources.

“**Person**” shall mean an individual, corporation, partnership, association, trust, limited liability company or any other entity or organization, including government or political subdivisions or an agency, unit or instrumentality thereof.

“**Properties**” has the meaning given such term in Section 2.1(b).

“**Property Expenses**” shall mean all operating and capital expenses incurred in the ordinary course of business and attributable to the ownership or operation of the Assets; provided that Property Expenses shall not include Liabilities attributable to: (a) personal injury or death, property damage or violation of any Law; (b) obligations to plug wells and dismantle or decommission facilities; (c) the remediation of, or any other Liability with respect to, any environmental condition under applicable Environmental Laws; (d) obligations with respect to any gas or pipeline imbalances; or (e) obligations to pay working interests, royalties, overriding royalties or other interest owners’ revenues or proceeds attributable to sales of Hydrocarbons relating to the Assets, including those held in suspense.

“**Surface Contracts**” has the meaning given such term in Section 2.1(e).

“**Taxes**” shall mean any taxes, assessments and other governmental charges imposed by any Governmental Authority, including net income, gross income, profits, gross receipts, alternative or add-on minimum, ad valorem, property, transfer, real property transfer, value added, sales, use, environmental, excise, withholding, social security, unemployment, disability, payroll, fuel, excess profits, windfall profit, severance, estimated or other tax, including any interest, penalty or addition thereto.

“**Third Party**” shall mean any Person other than any Assignor or any Assignee or an Affiliate of any of Assignor or any of Assignee.

“**Unit Interests**” has the meaning given such term in Section 2.1(a).

“**Wells**” has the meaning given such term in Section 2.1(b).

EXHIBIT A

Agreement Class	Agreement Number	Lessor	Lessee	Agreement Date	Book	Page	Recording Date	Agreement Legal	State	County	Type
Lease/Deed	LKS000001-000	JACOB E REICH ET UX	LA CRUM	02/18/1950	79	179	02/24/1953	T11S-R15W SEC 21: NW	KS	RUSSELL	FEE
Lease/Deed	LKS000002-001	ALTA C WHITSON ET AL	C M ASHBY	09/26/1933	19	129	01/24/1934	T11S-R15W SEC 16: SESW	KS	RUSSELL	FEE
Lease/Deed	LKS000002-002	LORRAINE WILSON ET AL	SIMON LEBOW	08/01/1946	60	472	09/09/1946	T11S-R15W SEC 16: SESW	KS	RUSSELL	FEE
Lease/Deed	LKS000002-003	WESTERN PETROLEUM EXPLORATION	C M ASHBY	11/30/1933	22	237	01/24/1934	T11S-R15W SEC 16: SESW	KS	RUSSELL	FEE
Lease/Deed	LKS000002-004	ARGO ROYALTY COMPANY	C M ASHBY	12/01/1933	22	236	12/01/1993	T11S-R15W SEC 16: SESW	KS	RUSSELL	FEE
Lease/Deed	LKS000002-005	H E HOLM	TWIN DRILLING COMPANY	06/02/1934	19	161	06/02/1934	T11S-R15W SEC 16: SESW	KS	RUSSELL	FEE
Lease/Deed	LKS000004-000	GEORGE C WIELAND ET AL	SOLAR OIL CORPORATION	09/23/1946	61	416	02/03/1947	T12S-R16W SEC 36: SE	KS	ELLIS	FEE
Lease/Deed	LKS000005-000	PHILLIP JACOBS ET UX	F H FINNEY	09/24/1925	8	39	10/16/1925	T12S-R15W SEC 31: SW	KS	RUSSELL	FEE
Lease/Deed	LKS000006-000	PETER WIELAND ET UX	JAMES DAVIS	05/22/1924	13	356	04/29/1926	T13S-R16W SEC 1: NE	KS	ELLIS	FEE
Lease/Deed	LKS000007-000	MARY PERCHISNKE ET AL	J F MERGEN	04/12/1948	73	111	05/26/1948	T13S-R16W SEC 1: SE	KS	ELLIS	FEE
Lease/Deed	LKS000011-000	MARY SCHMITT	SOLAR OIL CORPORATION	07/22/1949	82	372	08/02/1949	T13S-R16W SEC 1: E2SESW	KS	ELLIS	FEE
Lease/Deed	LKS000029-000	CORA GILCHRIST ET AL	WILCOX OIL COMPANY	09/01/1955	73	209	11/12/1955	T13S-R16W SEC 1: SENESW	KS	KINGMAN	FEE
								T30S-R7W SEC 10: SWSW			
								T30S-R7W SEC 15: NENW			
								T30S-R7W SEC 15: NWNE			
								T30S-R7W SEC 15: SENWNW			
Lease/Deed	LKS000035-000	FRANK S WASINGER	FRED NIXON	01/24/1945	54	456	02/13/1945	T11S-R18W SEC 21: SE	KS	ELLIS	FEE
Lease/Deed	LKS000036-000	FRANK S WASINGER	FRED NIXON	01/24/1945	54	455	02/13/1945	T11S-R18W SEC 21: NE	KS	ELLIS	FEE
Lease/Deed	LKS000067-001	ESTATE OF HENRY C MCDUFF JR	CITATION OIL & GAS CORP	07/31/2000	491	475	08/18/2000	T12S-R15W SEC 31: SESW	KS	RUSSELL	DEED
								T13S-R16W SEC 1: W2NE			
Lease/Deed	LKS000067-002	ESTATE OF MADELEINE C JACKSON	CITATION OIL & GAS CORP	07/31/2000	491	478	08/18/2000	T12S-R15W SEC 31: SESW	KS	RUSSELL	DEED
								T13S-R16W SEC 1: W2NE			
Lease/Deed	LKS000073-001	ROGER P KINSNER, EXECUTOR	CITATION 1987-II INVESTMENT LP	04/15/2010	743	202	05/24/2010	T13S-R16W SEC 1: NENESW	KS	ELLIS	FEE
								T13S-R16W SEC 1: W2SW			
								T13S-R16W SEC 12: NW			
								T13S-R16W SEC 12: SENE			
Lease/Deed	LKS000073-002	EDWARD A SEEFELD	CITATION 1987-II INVESTMENT LP	04/15/2010	743	204	05/24/2010	T13S-R16W SEC 12: W2NE	KS	ELLIS	FEE
								T13S-R16W SEC 1: NENESW			
								T13S-R16W SEC 1: W2E2SW			
								T13S-R16W SEC 1: W2SW			
								T13S-R16W SEC 12: NW			
								T13S-R16W SEC 12: SENE			
Lease/Deed	LKS000073-003	CARLA S HUGHES	CITATION 1987-II INVESTMENT LP	04/15/2010	743	206	05/24/2010	T13S-R16W SEC 12: W2NE	KS	ELLIS	FEE
								T13S-R16W SEC 1: NENESW			
								T13S-R16W SEC 1: W2E2SW			
								T13S-R16W SEC 1: W2SW			
								T13S-R16W SEC 12: NW			
								T13S-R16W SEC 12: SENE			
Lease/Deed	LKS000073-004	WILLIAM J WEGRICH	CITATION 1987-II INVESTMENT LP	04/20/2010	743	208	05/24/2010	T13S-R16W SEC 12: W2NE	KS	ELLIS	FEE
								T13S-R16W SEC 1: NENESW			
								T13S-R16W SEC 1: W2E2SW			
								T13S-R16W SEC 1: W2SW			
								T13S-R16W SEC 12: NW			
								T13S-R16W SEC 12: SENE			

EXHIBIT A											
Agreement Class	Agreement Number	Lessor	Lessee	Agreement Date	Book	Page	Recording Date	Agreement Legal	State	County	Type
Lease/Deed	LKS000073-005	CATHERINE E GROW	CITATION 1987-II INVESTMENT LP	04/20/2010	769	983	05/18/2011	T13S-R16W SEC 1: NENESW T13S-R16W SEC 1: W2E2SW T13S-R16W SEC 1: W2SW T13S-R16W SEC 12: NW T13S-R16W SEC 12: SENE T13S-R16W SEC 12: W2NE	KS	ELLIS	FEE
Lease/Deed	LKS000073-006	GERALDINE P LEWIS	CITATION 1987-II INVESTMENT LP	12/08/2010	763	362	01/20/2010	T13S-R16W SEC 1: NENESW T13S-R16W SEC 1: W2E2SW T13S-R16W SEC 1: W2SW T13S-R16W SEC 12: NW T13S-R16W SEC 12: SENE T13S-R16W SEC 12: W2NE	KS	ELLIS	FEE
Lease/Deed	LKS000100-000	JOSEPHINE GLICK	P M POLHAMUS	02/15/1936	8	285	06/04/1936	T9S-R19W SEC 1: S2NESW T9S-R19W SEC 1: W2SW T11S-R18W SEC 12: SW T11S-R18W SEC 12: SE	KS	ROOKS	FEE
Lease/Deed	LKS000101-000	ALBERT SITES	PHILLIPS PETROLEUM COMPANY	05/10/1935	19	73	05/27/1935	T11S-R18W SEC 12: SW T9S-R21W SEC 10: SW T11S-R18W SEC 11: E2SE	KS	ELLIS	FEE
Lease/Deed	LKS000102-000	EDWIN CLACK ET UX	CONTINENTAL OIL COMPANY	04/12/1937	13	348	06/27/1937	T9S-R21W SEC 10: SW T11S-R18W SEC 11: E2SE	KS	GRAHAM	FEE
Lease/Deed	LKS000103-000	HUGH CARMICHAEL ET UX	JOHN S BARWICK	10/10/1935	21	466	11/02/1935	T11S-R18W SEC 11: E2SE	KS	ELLIS	FEE
Lease/Deed	LKS000104-000	WM H SHUTTS & BERTHA SHUTTS	E R HOWARD	01/23/1928	15	358	08/09/1928	T12S-R17W SEC 5: NE	KS	ELLIS	FEE
Lease/Deed	LKS000105-000	DRUMM COMMISSION COMPANY	J E COBB	03/25/1929	6	34-35	06/03/1929	T9S-R21W SEC 16: E2NE T9S-R21W SEC 9: E2SE	KS	GRAHAM	FEE
Lease/Deed	LKS000106-000	FRANCES SLANSKY ET AL	WILLIAM C SALOME III	09/13/1965	75	195	10/08/1965	T8S-R19W SEC 35: S2SE	KS	ROOKS	FEE
Lease/Deed	LKS000107-000	J E SLANSKY ET UX	P M POLHAMUS	02/15/1936	8	280	06/04/1936	T9S-R19W SEC 2: N2	KS	ROOKS	FEE
Lease/Deed	LKS000108-000	WM H SHUTTS & BERTHA SHUTTS	E R HOWARD	01/23/1928	15	375	08/09/1928	T11S-R17W SEC 32: SE	KS	ELLIS	FEE
Lease/Deed	LKS000111-000	JAMES SLANSKY ET UX	WILLIAM C SALOME III	09/14/1965	75	276	10/20/1965	T9S-R19W SEC 1: NW	KS	ROOKS	FEE
Lease/Deed	LKS000114-000	RALPH SLANSKY ET AL	WILLIAM C SALOME III	09/10/1965	75	198	10/08/1965	T8S-R19W SEC 35: S2SW	KS	ROOKS	FEE
Lease/Deed	LKS000115-000	CHARLES A BAUMER & MAYME BAUMER	HELMERICH AND PAYNE INC	11/24/1928	5	99	12/10/1928	T11S-R17W SEC 27: NE,NW,SE,SW	KS	ELLIS	FEE
Lease/Deed	LKS000116-000	DAN BARRY ET UX	P M POLHAMUS	02/15/1936	9	170	06/11/1936	T9S-R19W SEC 10: NE	KS	ROOKS	FEE
Lease/Deed	LKS000118-000	DAN BARRY ET UX	P M POLHAMUS	02/15/1936	9	172	06/11/1936	T9S-R19W SEC 11: NE	KS	ROOKS	FEE
Lease/Deed	LKS000119-000	JUDSON F LOVERIDGE	J E COBB	06/14/1930	7	101-102	11/01/1930	T9S-R21W SEC 10: SE	KS	GRAHAM	FEE
Lease/Deed	LKS000120-000	DAN BARRY ET UX	P M POLHAMUS	02/15/1936	9	168	06/11/1936	T9S-R19W SEC 2: SW	KS	ROOKS	FEE
Lease/Deed	LKS000121-000	JOSEPH JELINEK ET UX	P M POLHAMUS	02/15/1936	9	163	06/11/1936	T9S-R19W SEC 12: NWNW	KS	ROOKS	FEE
Lease/Deed	LKS000122-000	GLADYS MCCLELLAN ET AL	WESTERN KANSAS EXPLORATION INC	08/01/1988	157	897-899	08/01/1988	T10S-R21W SEC 2: SE	KS	GRAHAM	FEE
Lease/Deed	LKS000124-000	DAN BARRY ET UX	P M POLHAMUS	02/15/1936	9	169	06/11/1936	T9S-R19W SEC 2: SE	KS	ROOKS	FEE
Lease/Deed	LKS000125-000	P F HEDERHORST ET UX	P M POLHAMUS	02/15/1936	9	161	06/11/1936	T9S-R19W SEC 11: NW	KS	ROOKS	FEE
Lease/Deed	LKS000126-000	JOSEPH MOREL ET UX	PHILLIPS PETROLEUM COMPANY	07/02/1948	34	12	07/30/1948	T10S-R21W SEC 3: SE	KS	GRAHAM	FEE
Lease/Deed	LKS000128-001	FRED A BEMIS & IDA MAY BEMIS	EARL G LAY	03/04/1935	19	598	07/03/1935	T11S-R17W SEC 21: SW	KS	ELLIS	FEE
Lease/Deed	LKS000128-002	ROYALTY COPORATION OF AMERICA	LOUIS ROARK	07/31/1935	20	450	08/12/1935	T11S-R17W SEC 21: SW	KS	ELLIS	FEE
Lease/Deed	LKS000128-003	M A BRECKENRIDGE ET AL	LOUIS ROARK	03/04/1935	20	449	08/12/1935	T11S-R17W SEC 21: SW	KS	ELLIS	FEE
Lease/Deed	LKS000129-000	ART MOREL ET UX	EMPIRE OIL AND REFINING COMPANY	12/20/1934	8	439	01/18/1935	T9S-R21W SEC 14: W2W2	KS	GRAHAM	FEE
Lease/Deed	LKS000130-000	OTIS C PEAVEY & MARTHA PEAVEY	PHILLIPS PETROLEUM COMPANY	05/10/1935	19	74	05/27/1935	T11S-R21W SEC 15: E2NE	KS	ELLIS	FEE
Lease/Deed	LKS000131-000	JOSEPH MOREL ET UX	EMPIRE OIL AND REFINING COMPANY	12/20/1934	8	440	01/18/1935	T9S-R21W SEC 15: SE	KS	GRAHAM	FEE
Lease/Deed	LKS000133-000	THE PUTNAM INVESTMENT COMPANY	J E COBB	03/28/1929	4	229-230	05/17/1929	T9S-R21W SEC 23: S2NW T9S-R21W SEC 23: S2NWNW	KS	GRAHAM	FEE
Lease/Deed	LKS000134-000	OTIS C PEAVEY & MARTHA PEAVEY	PHILLIPS PETROLEUM COMPANY	05/10/1935	19	75	05/27/1935	T11S-R18W SEC 13: SE	KS	ELLIS	FEE

EXHIBIT A

Agreement Class	Agreement Number	Lessor	Lessee	Agreement Date	Book	Page	Recording Date	Agreement Legal	State	County	Type
Lease/Deed	LKS000135-000	WM M SHUTTS ET UX	E R HOWARD	01/23/1928	15	360	08/09/1928	T12S-R17W SEC 5: E2NESW T12S-R17W SEC 5: NESWSW T12S-R17W SEC 5: NWSESW	KS	ELLIS	FEE
Lease/Deed	LKS000137-000	O E TREXLER ET UX	J E COBB	03/23/1929	3	185	04/09/1929	T9S-R21W SEC 1S: NW T9S-R21W SEC 1S: W2NE T12S-R17W SEC 18: SESESE T9S-R21W SEC 1S: 1 ACRE SQUARE IN SWNW	KS	GRAHAM	FEE
Lease/Deed	LKS000138-000	JOSEPH & THERESA SCHMEIDLER	PHILLIPS PETROLEUM COMPANY	05/10/1928	5	308	11/13/1928	T9S-R21W SEC 15: W2NE	KS	ELLIS	FEE
Lease/Deed	LKS000140-000	SCHOOL DISTRICT 90	CONTINENTAL OIL COMPANY	01/15/1938	15	133			KS	GRAHAM	FEE
Lease/Deed	LKS000141-000	C L TRIBLE ET UX	PHILLIPS PETROLEUM COMPANY	06/11/1948	34	9	07/26/1948	T10S-R21W SEC 3: NE	KS	GRAHAM	FEE
Lease/Deed	LKS000142-000	VIRGINIA M SLIMMER	EARL G LAY	03/02/2002	526	315	03/08/2002	T11S-R16W SEC 19: SW	KS	ELLIS	FEE
Lease/Deed	LKS000143-000	PETER BOXBERGER JR ET AL	MAX KIRK	09/11/1934	25	330	02/14/1935	T14S-R14W SEC 6: W2SW	KS	RUSSELL	FEE
Lease/Deed	LKS000144-001	LEE ROSTOCL ET UX	P M POLHAMUS	02/15/1936	9	158	06/11/1936	T9S-R19W SEC 3: E2SE	KS	ROOKS	FEE
Lease/Deed	LKS000144-002	THE UNITED OIL AND GAS ROYALTY ASSOCIATI	P M POLHAMUS	02/15/1936	11	66	01/11/1937	T9S-R19W SEC 3: E2SE	KS	ROOKS	FEE
Lease/Deed	LKS000146-000	LINCOLN E MOSES ET AL	MARLAND PRODUCTION COMPANY	09/15/1928	44	483	05/17/1929	T18S-R25W SEC 7: SE T18S-R25W SEC 8: SW	KS	NESS	FEE
Lease/Deed	LKS000147-000	B OLSON	CONTINENTAL OIL COMPANY	12/09/1932	8	461	12/24/1932	T18S-R25W SEC 5: E2NESW T18S-R25W SEC 5: W2NWSE	KS	NESS	FEE
Lease/Deed	LKS000148-001	GLADYS GICK ET AL	CONTINENTAL OIL COMPANY	12/01/1966	86	511	10/25/1967	T9S-R19W SEC 1: N2NESW	KS	ROOKS	FEE
Lease/Deed	LKS000148-002	FLEMING, BRENT DOUGLAS AND GICK RICKARD	CONTINENTAL OIL COMPANY	12/01/1966	86	508	10/25/1967	T9S-R19W SEC 1: N2NESW	KS	ROOKS	FEE
Lease/Deed	LKS000150-000	CAMERON K REED ET AL	SAN JUAN OIL COMPANY	10/11/1950	34	53	12/21/1950	T18S-R25W SEC 5: E2NWNE T18S-R25W SEC 5: NENE T18S-R25W SEC 5: NESWNE T18S-R25W SEC 5: NWSENE	KS	NESS	FEE
Lease/Deed	LKS000157-001	MARY K MARION	CONTINENTAL OIL COMPANY	02/19/1937	22	246	05/05/1937	T18S-R26W SEC 13: SE	KS	NESS	FEE
Lease/Deed	LKS000157-002	ROBERT R SHINER ET UX	CONTINENTAL OIL COMPANY	12/16/1932	17 MISC	647	07/20/1933	T18S-R26W SEC 13: SE	KS	NESS	FEE
Lease/Deed	LKS000157-003	J F MARION OIL COMPANY	CONTINENTAL OIL COMPANY	03/29/1937	MISC 22	247	05/05/1937	T18S-R26W SEC 13: SE	KS	NESS	FEE
Lease/Deed	LKS000157-004	W GRANT BLANCHARD JR ET UX	CONTINENTAL OIL COMPANY	03/07/1933	17	682	03/24/1933	T18S-R26W SEC 13: SE	KS	NESS	FEE
Lease/Deed	LKS000157-005	ARGO ROYALTY COMPANY	CONTINENTAL OIL COMPANY	03/01/1933	17	688	03/24/1933	T18S-R26W SEC 13: SE	KS	NESS	FEE
Lease/Deed	LKS000157-006	INCOME SHARES CORPORATION	CONTINENTAL OIL COMPANY	01/18/1933	17-M	657	02/16/1933	T18S-R26W SEC 13: SE	KS	NESS	FEE
Lease/Deed	LKS000157-007	FIDELITY ROYALTY COMPANY	CONTINENTAL OIL COMPANY	02/07/1933	17	674	03/18/1933	T18S-R26W SEC 13: SE	KS	NESS	FEE
Lease/Deed	LKS000157-008	S A SCHRADER	CONTINENTAL OIL COMPANY	02/08/1933	17	672	03/18/1933	T18S-R26W SEC 13: SE	KS	NESS	FEE
Lease/Deed	LKS000157-009	MRS LINA H DAVIS ET VIR	CONTINENTAL OIL COMPANY	03/13/1933	17	702	04/20/1933	T18S-R26W SEC 13: SE	KS	NESS	FEE
Lease/Deed	LKS000157-010	ANNIE M BATES	CONTINENTAL OIL COMPANY	03/21/1933	17	704	04/20/1933	T18S-R26W SEC 13: SE	KS	NESS	FEE
Lease/Deed	LKS000157-011	GEORGE N SHAPPEE ET AL	CONTINENTAL OIL COMPANY	03/13/1933	19	399	04/10/1933	T18S-R26W SEC 13: SE	KS	NESS	FEE
Lease/Deed	LKS000158-000	VIRGINIA BOISVERT	PHILLIPS PETROLEUM COMPANY	10/06/1945	23	241	10/06/1945	T9S-R19W SEC 14: SE	KS	ROOKS	FEE
Lease/Deed	LKS000159-000	ALMA E HULING ET VIR	BEARDMORE DRILLING COMPANY	04/30/1962	16	10	05/23/1962	T21S-R21W SEC 1S: S2	KS	HODGEMAN	FEE
Lease/Deed	LKS000161-000	JOHN ONDRASEK ET UX	ALAX OIL COMPANY	08/13/1947	25	377	10/02/1947	T8S-R19W SEC 32: NW	KS	ROOKS	FEE
Lease/Deed	LKS000185-000	H M RUSS ET UX	PHILLIPS PETROLEUM COMPANY	12/30/1936	9	1	12/30/1936	T8S-R17W SEC 31: NENW	KS	ROOKS	FEE
Lease/Deed	LKS000189-001	BESSIE V WEIGEL ET AL	S A HOCK AND H W PATTON	11/10/1948	27	609	01/05/1949	T8S-R18W SEC 36: NENE	KS	ROOKS	FEE
Lease/Deed	LKS000189-002	IMPERIAL ROYALTIES COMPANY	PHILLIPS PETROLEUM COMPANY	01/15/1937	9	8	02/04/1937	T8S-R18W SEC 36: NENE	KS	ROOKS	FEE
Lease/Deed	LKS000189-003	MRS A Y NELSON ET VIR	PHILLIPS PETROLEUM COMPANY	01/15/1937	9	13	02/23/1937	T8S-R18W SEC 36: NENE	KS	ROOKS	FEE
Lease/Deed	LKS000189-004	R H JOHNSTON	PHILLIPS PETROLEUM COMPANY	01/15/1937	9	12	02/23/1937	T8S-R18W SEC 36: NENE	KS	ROOKS	FEE
Lease/Deed	LKS000189-005	E C CATLETT ET AL	PHILLIPS PETROLEUM COMPANY	01/15/1937	9	14	02/23/1937	T8S-R18W SEC 36: NENE	KS	ROOKS	FEE
Lease/Deed	LKS000189-006	JOHN W HAMMOND ET UX	PHILLIPS PETROLEUM COMPANY	01/15/1937	9	16	03/16/1937	T8S-R18W SEC 36: NENE	KS	ROOKS	FEE

EXHIBIT A											
Agreement Class	Agreement Number	Lessor	Lessee	Agreement Date	Book	Page	Recording Date	Agreement Legal	State	County	Type
Lease/Deed	LKS000189-007	ARK ROYALTY COMPANY	PHILLIPS PETROLEUM COMPANY	02/27/1937	9	17	03/16/1937	T85-R18W SEC 36: NENE	KS	ROOKS	FEE
Lease/Deed	LKS000189-008	PETRO ROYALTY COMPANY	PHILLIPS PETROLEUM COMPANY	04/20/1937	9	21	05/05/1937	T85-R18W SEC 36: NENE	KS	ROOKS	FEE
Lease/Deed	LKS000189-009	JOSEPH R PAUL	PHILLIPS PETROLEUM COMPANY	07/09/1937	9	25		T85-R18W SEC 36: NENE	KS	ROOKS	FEE
Lease/Deed	LKS000189-010	BERTHA L HENRY	PHILLIPS PETROLEUM COMPANY	07/09/1937	9	24	08/17/1937	T85-R18W SEC 36: NENE	KS	ROOKS	FEE
Lease/Deed	LKS000190-000	PETER P BRAUN ET UX	SUNRAY OIL CORPORATION	05/11/1949	81	359	06/24/1949	T13S-R17W SEC 35: N2SE T13S-R17W SEC 35: N2SWSE T13S-R17W SEC 35: SWSWSE	KS	ELLIS	FEE
Lease/Deed	LKS000191-000	JULIA SANDER IRREV TRUST	J FRED HAMBRIGHT	01/18/2000	481	112	01/28/2000	T13S-R17W SEC 35: E2SW	KS	ELLIS	FEE
Lease/Deed	LKS000192-000	RAYMOND P BRAUN ET UX	BIRMINGHAM-BARTLETT DRILLING	01/11/1955	138	251	01/20/1955	T14S-R17W SEC 2: WEST 106 RODS OF NE T14S-R17W SEC 2: WEST 106 2/3 RODS OF N2SE T14S-R17W SEC 2: SWSE	KS	ELLIS	FEE
Lease/Deed	LKS000194-000	MAURICE E KERN ET UX	DAVID HUFSTUTTER	01/25/1967	82	587	01/26/1967	T9S-R20W SEC 15: NE	KS	ROOKS	FEE
Lease/Deed	LKS000195-000	EDNA A KERN ET AL	DAVID HUFSTUTTER	06/08/1967	84	527	06/09/1967	T9S-R20W SEC 10: SE	KS	ROOKS	FEE
Lease/Deed	LKS000196-000	MAURICE E KERN ET UX	DAVID HUFSTUTTER	02/09/1966	77	287	02/21/1966	T9S-R20W SEC 15: NW	KS	ROOKS	FEE
Lease/Deed	LKS000199-001	TEXACO INC	PHILLIPS PETROLEUM COMPANY	11/07/1988	215	175	03/06/1989	T17S-R24W SEC 15: NE	KS	NESS	FEE
Lease/Deed	LKS000199-002	FRED NEYER ET UX	EMMETT J BAUER	01/06/1970	86	51	01/16/1970	T17S-R24W SEC 15: NE	KS	NESS	FEE
Lease/Deed	LKS000201-000	COLBORG OTTO ET UX	HARRY SCHWARTZ	05/11/1951	XX	15	06/13/1951	T14S-R21W SEC 27: NW	KS	TREGO	FEE
Lease/Deed	LKS000217-000	MAGGIE ROESNER ET AL	STANOLIND OIL AND GAS COMPANY	02/12/1934	22	380	03/19/1934	T15S-R13W SEC 9: NESE T15S-R13W SEC 9: NWSE	KS	RUSSELL	FEE
Lease/Deed	LKS000226-000	CARL STAUDINGER ET XU	BIRMINGHAM-BARTLETT DRILLING CO.	11/04/1960	103	93	11/09/1960	T15S-R12W SEC 26: NW	KS	RUSSELL	FEE
Lease/Deed	LKS000230-000	CARL H FLAX	ALBERT M AUSTIN	07/02/1959	184	620		T13S-R20W SEC 20: SW	KS	ELLIS	FEE
Lease/Deed	LKS000231-000	JOSEPH HERBERT ET UX	ALBERT M AUSTIN	08/05/1958	174	89	08/15/1958	T13S-R20W SEC 18: E2E2SWSW T13S-R20W SEC 18: SESW T13S-R20W SEC 18: W2W2S2SE	KS	ELLIS	FEE
Lease/Deed	LKS000234-001	C W SHAFFER ET AL	S T JOCELYN	11/07/1934	25	224	11/21/1935	T14S-R14W SEC 18: NE	KS	RUSSELL	FEE
Lease/Deed	LKS000234-002	FRED CARROLL TRUSTEE ET AL	PHILLIPS PETROLEUM COMPANY	08/31/1934	24	165	03/16/1935	T14S-R14W SEC 18: NE	KS	RUSSELL	FEE
Lease/Deed	LKS000234-003	CARRIE L CARROLL ET AL	PHILLIPS PETROLEUM COMPANY	08/31/1934	24	253	10/25/1934	T14S-R14W SEC 18: NE	KS	RUSSELL	FEE
Lease/Deed	LKS000236-001	FRED CARROLL TRUSTEE ET AL	PHILLIPS PETROLEUM COMPANY	08/31/1934	24	166	03/16/1935	T14S-R14W SEC 18: SE	KS	RUSSELL	FEE
Lease/Deed	LKS000236-002	CARRIE L CARROLL ET AL	PHILLIPS PETROLEUM COMPANY	08/31/1934	24	254	10/25/1934	T14S-R14W SEC 18: SE	KS	RUSSELL	FEE
Lease/Deed	LKS000249-000	MARY AGNES ROSS MOORE LIFE ESTATE	CITATION OIL & GAS CORP	01/01/2017	905	442		T11S-R18W SEC 21: E2	KS	ELLIS	DEED
Lease/Deed	LKS000265-000	DONALD R MILLIKEN	CITATION OIL & GAS CORP	11/19/2018	143	378	04/23/2019	T15S-R13W SEC 9: N2SE	KS	RUSSELL	DEED
Lease/Deed	LKS000266-000	PATTI G MINZLER	CITATION OIL & GAS CORP	11/19/2018	143	378	04/23/2019	T15S-R13W SEC 9: N2SE	KS	RUSSELL	DEED
Lease/Deed	LKS000267-000	MICHAEL T MILLIKEN	CITATION OIL & GAS CORP	11/19/2018	143	378	04/23/2019	T15S-R13W SEC 9: N2SE	KS	RUSSELL	DEED
Lease/Deed	LKS000268-000	RONALD W MILLIKEN	CITATION OIL & GAS CORP	11/19/2018	143	378	04/23/2019	T15S-R13W SEC 9: N2SE	KS	RUSSELL	DEED
Lease/Deed	LKS000269-000	THOMAS H MILLIKEN	CITATION OIL & GAS CORP	11/19/2018	143	378	04/23/2019	T15S-R13W SEC 9: N2SE	KS	RUSSELL	DEED
Lease/Deed	LKS000271-000	MARY GRACE SHEPPERD	CITATION OIL & GAS CORP	08/22/2020	974	886	09/14/2020	T11S-R18W SEC 11: E2SE	KS	ELLIS	DEED
Lease/Deed	LKS000272-000	ROBLEE HOFFMAN	CITATION OIL & GAS CORP	06/20/2020	970	608	07/20/2020	T11S-R18W SEC 11: E2SE	KS	ELLIS	DEED
Lease/Deed	LKS000273-000	HEIRS OF DORA CLARK	CITATION OIL & GAS CORP	10/15/2019	966	657	06/04/2020	T11S-R17W SEC 27: NE,NW,SE,SW	KS	ELLIS	DEED
Lease/Deed	CKS000262-000	CITATION 2004 / JOYCE GOODSON						T14S-R21W SEC 27: NW	KS	TREGO	DEED
Lease/Deed	LKS000132-000	FRANK NOAH ET UX	PHILLIPS PETROLEUM COMPANY	06/11/1948	34	24	08/14/1948	T10S-R21W SEC 2: NW,NW & SENW	KS	GRAHAM	FEE

Exhibit B

Well Name	Operator	API #	State	County
Reich 'B' 1	Petroleum Property Services	15-167-06168	KS	Russell
Reich 'B' 2	Petroleum Property Services	15-167-01746	KS	Russell
Reich 'B' 3	Petroleum Property Services	15-167-01747	KS	Russell
Reich 'B' 4	Petroleum Property Services	15-167-01748	KS	Russell
Reich 'B' 5	Petroleum Property Services	15-167-30062	KS	Russell
Reich 'B' 6	Petroleum Property Services	15-167-20216	KS	Russell
Whitson 1	Petroleum Property Services	15-167-01725	KS	Russell
A. Morel 9	Citation	15-065-03108	KS	Graham
Aldrich 1	Citation	15-135-00298	KS	Ness
Aldrich 2	Citation	15-135-00595	KS	Ness
Aldrich 3	Citation	15-135-00596	KS	Ness
Aldrich 4	Citation	15-135-00587	KS	Ness
Amelia 2	Citation	15-167-06838	KS	Russell
Amelia 5	Citation	15-167-22762	KS	Russell
Anderson 1	Citation	15-051-01399	KS	Ellis
Barry A 21	Citation	15-163-23353	KS	Rooks
Barry A 22	Citation	15-163-23368	KS	Rooks
Barry A 23	Citation	15-163-23376	KS	Rooks
Barry B 10/Barry LKC Unit 6-40	Citation	15-163-23190	KS	Rooks
Barry B 12	Citation	15-163-23354	KS	Rooks
Barry B 14	Citation	15-163-23377	KS	Rooks
Barry D 4	Citation	15-163-09552	KS	Rooks
Barry D 5	Citation	15-163-01625	KS	Rooks
Barry D 7	Citation	15-163-24205	KS	Rooks
Barry LKC Unit 06-43	Citation	15-163-23362	KS	Rooks
Barry LKC Unit 06-45	Citation	15-163-23404	KS	Rooks
Barry LKC Unit 06-46	Citation	15-163-23477	KS	Rooks
Barry LKC Unit 4-02/ Slansky Topeka Toronto	Citation	15-163-01595	KS	Rooks
Barry LKC Unit 4-06	Citation	15-163-19299	KS	Rooks
Barry LKC Unit 4-12	Citation	15-163-02293	KS	Rooks
Barry LKC Unit 6-11	Citation	15-163-03496	KS	Rooks
Barry LKC Unit 6-12	Citation	15-163-03497	KS	Rooks
Barry LKC Unit 6-13	Citation	15-163-03191	KS	Rooks
Barry LKC Unit 6-14	Citation	15-163-03192	KS	Rooks
Barry LKC Unit 6-15	Citation	15-163-03366	KS	Rooks
Barry LKC Unit 6-16	Citation	15-163-03024	KS	Rooks
Barry LKC Unit 6-18	Citation	15-163-03195	KS	Rooks
Barry LKC Unit 6-31	Citation	15-163-03498	KS	Rooks
Barry LKC Unit 6-32	Citation	15-163-03499	KS	Rooks
Barry LKC Unit 6-34	Citation	15-163-03501	KS	Rooks
Barry LKC Unit 6-36	Citation	15-163-03502	KS	Rooks
Barry LKC Unit 6-37	Citation	15-163-03503	KS	Rooks
Barry LKC Unit 6-39	Citation	15-163-03276	KS	Rooks
Barry LKC Unit 6-41	Citation	15-163-23240	KS	Rooks
Barry LKC Unit 7-09	Citation	15-163-24086	KS	Rooks
Barry LKC UT 11-4	Citation	15-163-01630	KS	Rooks
Barry LKC UT 6-01	Citation	15-163-01621	KS	Rooks
Barry LKC UT 6-06	Citation	15-163-01626	KS	Rooks
Barry LKC UT 7-6	Citation	15-163-01593	KS	Rooks
Barry Swd SY D11	Citation	15-163-02844	KS	Rooks
Barry Swd SY DO5	Citation	15-163-19297	KS	Rooks
Baumer 13	Citation	15-051-05919	KS	Ellis
Baumer 19	Citation	15-051-05926	KS	Ellis
Baumer 2	Citation	15-051-05909	KS	Ellis
Baumer 4	Citation	15-051-19045	KS	Ellis

Exhibit B

Well Name	Operator	API #	State	County
Baumer 41	Citation	15-051-04887	KS	Ellis
Baumer 45	Citation	15-051-24863	KS	Ellis
Baumer 49	Citation	15-051-25268	KS	Ellis
Baumer 54	Citation	15-051-25396	KS	Ellis
Baumer 55	Citation	15-051-25428	KS	Ellis
Baumer 57	Citation	15-051-25480	KS	Ellis
Baumer 58	Citation	15-051-25521	KS	Ellis
Baumer 59	Citation	15-051-25583	KS	Ellis
Baumer 6	Citation	15-051-05913	KS	Ellis
Baumer 60	Citation	15-051-26442	KS	Ellis
Baumer 64	Citation	15-051-26444	KS	Ellis
Baumer 65	Citation	15-051-26449	KS	Ellis
Baumer 66	Citation	15-051-26450	KS	Ellis
Baumer 9	Citation	15-051-05916	KS	Ellis
Baumer B D 12	Citation	15-051-19205	KS	Ellis
Baumer B 10	Citation	15-051-05917	KS	Ellis
Baumer B 18	Citation	15-051-05925	KS	Ellis
Baumer B 20	Citation	15-051-05927	KS	Ellis
Baumer B 23	Citation	15-051-06304	KS	Ellis
Baumer B 28	Citation	15-051-05935	KS	Ellis
Baumer B 37	Citation	15-051-04885	KS	Ellis
Baumer B 42	Citation	15-051-05295	KS	Ellis
Baumer B 44	Citation	15-051-24861	KS	Ellis
Baumer B 46	Citation	15-051-24860	KS	Ellis
Baumer B 47	Citation	15-051-25198	KS	Ellis
Baumer B 48	Citation	15-051-25270	KS	Ellis
Baumer B 50	Citation	15-051-25304	KS	Ellis
Baumer B 51	Citation	15-051-25305	KS	Ellis
Baumer B 52	Citation	15-051-25389	KS	Ellis
Baumer B 53	Citation	15-051-25388	KS	Ellis
Baumer B 56	Citation	15-051-25479	KS	Ellis
Baumer B 61	Citation	15-051-26443	KS	Ellis
Baumer B 62	Citation	15-051-26446	KS	Ellis
Baumer B 63	Citation	15-051-26445	KS	Ellis
Baumer B 67	Citation	15-051-26451	KS	Ellis
Bemis A 3	Citation	15-051-05788	KS	Ellis
Bemis A 4	Citation	15-051-05789	KS	Ellis
Bemis A 5	Citation	15-051-21289	KS	Ellis
Bemis C 2	Citation	15-051-03334	KS	Ellis
Bemis C 4	Citation	15-051-03336	KS	Ellis
Bemis C 7	Citation	15-051-03339	KS	Ellis
Bemis C 8	Citation	15-051-25499	KS	Ellis
Boisvert W3	Citation	15-163-01639	KS	Rooks
Boisvert 1	Citation	15-163-01637	KS	Rooks
Boisvert 10	Citation	15-163-23551	KS	Rooks
Boisvert 2	Citation	15-163-01638	KS	Rooks
Boisvert 4	Citation	15-163-01640	KS	Rooks
Boisvert 5	Citation	15-163-01641	KS	Rooks
Boisvert 7	Citation	15-163-01643	KS	Rooks
Boisvert 8	Citation	15-163-23359	KS	Rooks
Boisvert 9	Citation	15-163-23478	KS	Rooks
Braun W 02	Citation	15-051-02811	KS	Ellis
Braun A 1	Citation	15-051-19022	KS	Ellis
Braun A 2	Citation	15-051-02813	KS	Ellis
Braun A 3	Citation	15-051-02814	KS	Ellis
Braun B 3	Citation	15-051-02965	KS	Ellis
Burnett D 2	Citation	15-051-19394	KS	Ellis

Exhibit B

Well Name	Operator	API #	State	County
Burnett D 3	Citation	15-051-19048	KS	Ellis
Burnett (Sites) Swd D-01A	Citation	15-051-21053	KS	Ellis
Burnett Swd D-05	Citation	15-051-25111	KS	Ellis
Carmichael 2	Citation	15-051-05610	KS	Ellis
Carmichael 3	Citation	15-051-19041	KS	Ellis
Carmichael 4	Citation	15-051-04945	KS	Ellis
Carmichael 5	Citation	15-051-25229	KS	Ellis
Carmichael 6	Citation	15-051-25306	KS	Ellis
Carmichael 7	Citation	15-051-25364	KS	Ellis
Carroll F 10	Citation	15-167-30249	KS	Russell
Carroll F 11	Citation	15-167-23080	KS	Russell
Carroll F 2	Citation	15-167-06892	KS	Russell
Carroll F 3	Citation	15-167-02706	KS	Russell
Carroll F 5	Citation	15-167-02708	KS	Russell
Clack 5	Citation	15-065-23116	KS	Graham
Clack 6	Citation	15-065-23210	KS	Graham
Clack A 2	Citation	15-065-01363	KS	Graham
Clack A 5	Citation	15-065-23092	KS	Graham
Colberg W-01	Citation	15-195-00933	KS	Trego
Colborg 3	Citation	15-195-20304	KS	Trego
Colborg 4	Citation	15-195-22858	KS	Trego
Dan Barry A 25	Citation	15-163-24089	KS	Rooks
Dan Barry A 26	Citation	15-163-24090	KS	Rooks
Drumm Co 6	Citation	15-065-23907	KS	Graham
Drumm Co 7	Citation	15-065-23932	KS	Graham
Drumm Commission Co 1	Citation	15-065-03381	KS	Graham
Drumm Commission Co. 3	Citation	15-065-01950	KS	Graham
E. Clack 2	Citation	15-065-02882	KS	Graham
E. Clack A 3	Citation	15-065-01364	KS	Graham
F Carroll 7	Citation	15-167-19257	KS	Russell
F S Wasinger A 19	Citation	15-051-21404	KS	Ellis
Flax A 5	Citation	15-051-25239	KS	Ellis
Gick 10	Citation	15-163-24087	KS	Rooks
Gick 5	Citation	15-163-19045	KS	Rooks
Gick 8	Citation	15-163-24085	KS	Rooks
Hederhorst 1	Citation	15-163-01627	KS	Rooks
Hederhorst 7	Citation	15-163-23370	KS	Rooks
Hederhorst 8	Citation	15-163-24204	KS	Rooks
Hendrick 1	Citation	15-051-18303	KS	Ellis
Hendrick 10	Citation	15-051-06456	KS	Ellis
Hendrick 13	Citation	15-051-24629	KS	Ellis
Hendrick 14	Citation	15-051-24628	KS	Ellis
Hendrick 15	Citation	15-051-24866	KS	Ellis
Hendrick 16	Citation	15-051-25220	KS	Ellis
Hendrick 2	Citation	15-051-06449	KS	Ellis
Hendrick 3	Citation	15-051-06450	KS	Ellis
Hendrick 4	Citation	15-051-06451	KS	Ellis
Hendrick 5	Citation	15-051-06452	KS	Ellis
Hendrick 6	Citation	15-051-06453	KS	Ellis
Hendrick 8	Citation	15-051-06455	KS	Ellis
Hendrick 9	Citation	15-051-15096	KS	Ellis
Hendrick-Peavey Wo 1	Citation	15-051-25230	KS	Ellis
Herbert 2	Citation	15-051-02872	KS	Ellis
Herbert 3	Citation	15-051-02873	KS	Ellis

Exhibit B

Well Name	Operator	API #	State	County
Horn 1	Citation	15-051-06590	KS	Ellis
Huling AB 2A	Citation	15-083-10022	KS	Hodgeman
Huling AB DO8	Citation	15-083-21030	KS	Hodgeman
Huling AB 1	Citation	15-083-10020	KS	Hodgeman
Huling AB 5	Citation	15-083-20932	KS	Hodgeman
Huling AB 6	Citation	15-083-20933	KS	Hodgeman
Hummel CB 2	Citation	15-083-20149	KS	Hodgeman
Hummel CB 3	Citation	15-083-21886	KS	Hodgeman
J Morel 8	Citation	15-065-23902	KS	Graham
J. F. Loveridge 5	Citation	15-065-20578	KS	Graham
J. F. Loveridge 7	Citation	15-065-20777	KS	Graham
John Ondrasek 9	Citation	15-163-03915	KS	Rooks
Kern - C 1	Citation	15-163-20287	KS	Rooks
Kern 1	Citation	15-163-20026	KS	Rooks
Kern 2	Citation	15-163-20080	KS	Rooks
Kern 3	Citation	15-163-20085	KS	Rooks
Kern 4	Citation	15-163-20086	KS	Rooks
Kern B 1	Citation	15-163-20239	KS	Rooks
Kern B 2	Citation	15-163-20267	KS	Rooks
Kessler 1	Citation	15-051-01459	KS	Ellis
Kessler 2	Citation	15-051-05573	KS	Ellis
Loveridge 1	Citation	15-065-03367	KS	Graham
Loveridge 4	Citation	15-065-01948	KS	Graham
Loveridge 8	Citation	15-065-23117	KS	Graham
Maddy A 4	Citation	15-163-03171	KS	Rooks
McClellan 10	Citation	15-065-22538	KS	Graham
McClellan 11	Citation	15-065-22554	KS	Graham
McClellan 13	Citation	15-065-22857	KS	Graham
McClellan 15	Citation	15-065-23177	KS	Graham
McClellan 16	Citation	15-065-23199	KS	Graham
McClellan 17	Citation	15-065-23904	KS	Graham
McClellan 7	Citation	15-065-01658	KS	Graham
McClellan 9	Citation	15-065-22515	KS	Graham
Morel 10	Citation	15-065-23905	KS	Graham
Morel 7	Citation	15-065-01686	KS	Graham
Morel 9	Citation	15-065-23274	KS	Graham
Morel A 10	Citation	15-065-23248	KS	Graham
Morel J 2	Citation	15-065-01401	KS	Graham
Morel J 4	Citation	15-065-01402	KS	Graham
Morel J 7	Citation	15-065-22845	KS	Graham
Morel Swd DO3	Citation	15-065-03377	KS	Graham
Morel Swd 14	Citation	15-065-02682	KS	Graham
Neyer BB 1	Citation	15-135-20706	KS	Ness
Neyer BB 5	Citation	15-135-24207	KS	Ness
Olson B 1	Citation	15-135-00579	KS	Ness
Ondrasek 1	Citation	15-163-03186	KS	Rooks
Ondrasek 10	Citation	15-163-23382	KS	Rooks
Ondrasek 2	Citation	15-163-01409	KS	Rooks
Ondrasek 4	Citation	15-163-03187	KS	Rooks
Ondrasek 5	Citation	15-163-01410	KS	Rooks
Ondrasek 6	Citation	15-163-01411	KS	Rooks
Peavey 1	Citation	15-051-05722	KS	Ellis
Peavey 11	Citation	15-051-23525	KS	Ellis
Peavey 12	Citation	15-051-24867	KS	Ellis
Peavey 13	Citation	15-051-25221	KS	Ellis
Peavey 2	Citation	15-051-05723	KS	Ellis
Peavey 3	Citation	15-051-06459	KS	Ellis

Exhibit B

Well Name	Operator	API #	State	County
Peavey 4	Citation	15-051-17970	KS	Ellis
Peavey 5	Citation	15-051-05726	KS	Ellis
Peavey 6	Citation	15-051-05727	KS	Ellis
Peavey 7	Citation	15-051-05728	KS	Ellis
Peavey 8	Citation	15-051-17974	KS	Ellis
Pleasant Ridge (Weigel) 2	Citation	15-051-04621	KS	Ellis
Putnam Inv 7	Citation	15-065-23887	KS	Graham
Putnam Inv 8	Citation	15-065-23936	KS	Graham
Putnam Inv. Co. A 5	Citation	15-065-01489	KS	Graham
Reed 1	Citation	15-135-00581	KS	Ness
Reed 2	Citation	15-135-00582	KS	Ness
Roesner 1	Citation	15-167-03238	KS	Russell
Roesner 2	Citation	15-167-03239	KS	Russell
Roesner 5	Citation	15-167-22947	KS	Russell
Russ 10	Citation	15-163-21225	KS	Rooks
Russ 4	Citation	15-163-20908	KS	Rooks
Sanders G 2	Citation	15-051-02816	KS	Ellis
Schmitt 8-7	Citation	15-051-26235	KS	Ellis
Schmitt 8-10	Citation	15-051-26237	KS	Ellis
Schmitt 8-11	Citation	15-051-26153	KS	Ellis
Schmitt 8-9	Citation	15-051-26236	KS	Ellis
Schmitt B 1	Citation	15-051-01084	KS	Ellis
Schneider T 1	Citation	15-051-06614	KS	Ellis
Shiner 1	Citation	15-135-00614	KS	Ness
Shiner 3	Citation	15-135-00616	KS	Ness
Shutts 1	Citation	15-051-19140	KS	Ellis
Shutts 9	Citation	15-051-26447	KS	Ellis
Shutts B 1	Citation	15-051-01456	KS	Ellis
Shutts B 2	Citation	15-051-06595	KS	Ellis
Shutts B 4	Citation	15-051-02384	KS	Ellis
Shutts B 7	Citation	15-051-02387	KS	Ellis
Shutts B 8	Citation	15-051-25167	KS	Ellis
Sites 10	Citation	15-051-15583	KS	Ellis
Sites 11	Citation	15-051-25193	KS	Ellis
Sites 12	Citation	15-051-25228	KS	Ellis
Sites 13	Citation	15-051-25362	KS	Ellis
Sites 14	Citation	15-051-25363	KS	Ellis
Sites 15	Citation	15-051-25365	KS	Ellis
Sites 16	Citation	15-051-25366	KS	Ellis
Sites 2	Citation	15-051-05635	KS	Ellis
Sites 3	Citation	15-051-19049	KS	Ellis
Sites 4	Citation	15-051-05631	KS	Ellis
Sites 5	Citation	15-051-05632	KS	Ellis
Sites 6	Citation	15-051-06034	KS	Ellis
Sites 9	Citation	15-051-06447	KS	Ellis
Slansky 1	Citation	15-163-01594	KS	Rooks
Slansky 13	Citation	15-163-23348	KS	Rooks
Slansky 14	Citation	15-163-23363	KS	Rooks
Slansky 15	Citation	15-163-23367	KS	Rooks
Slansky 16	Citation	15-163-24088	KS	Rooks
Slimmer 10	Citation	15-051-26543	KS	Ellis
Slimmer 11	Citation	15-051-26544	KS	Ellis
Slimmer 6	Citation	15-051-03304	KS	Ellis
Slimmer 8	Citation	15-051-05103	KS	Ellis
Slimmer 9	Citation	15-051-26542	KS	Ellis
Staudinger A-5	Citation	15-167-22249	KS	Russell

Exhibit B

Well Name	Operator	API #	State	County
Staudinger A 1	Citation	15-167-03138	KS	Russell
Staudinger A 2	Citation	15-167-03139	KS	Russell
Staudinger A 3	Citation	15-167-03140	KS	Russell
Trexler W-13	Citation	15-065-01413	KS	Graham
Trexler 17	Citation	15-065-22843	KS	Graham
Trexler 18	Citation	15-065-22844	KS	Graham
Trexler 19	Citation	15-065-23144	KS	Graham
Trexler 2	Citation	15-065-01405	KS	Graham
Trexler 20	Citation	15-065-23148	KS	Graham
Trexler 21	Citation	15-065-23211	KS	Graham
Trexler 4	Citation	15-065-01407	KS	Graham
Tribble 10	Citation	15-065-22934	KS	Graham
Tribble 11	Citation	15-065-23196	KS	Graham
Tribble 2	Citation	15-065-01688	KS	Graham
Tribble 5	Citation	15-065-01691	KS	Graham
Tribble 7	Citation	15-065-01692	KS	Graham
Tribble 8	Citation	15-065-22865	KS	Graham
Ummel (Ransom) D-02	Citation	15-135-20962	KS	Ness
Vera White 2 (D 1)	Citation	15-065-22553	KS	Graham
Wasinger 9-R	Citation	15-051-25761	KS	Ellis
Wasinger 20	Citation	15-051-25282	KS	Ellis
Wasinger 21	Citation	15-051-25568	KS	Ellis
Wasinger 23	Citation	15-051-25764	KS	Ellis
Wasinger 24	Citation	15-051-25763	KS	Ellis
Wasinger 5	Citation	15-051-04948	KS	Ellis
Wasinger A 1	Citation	15-051-04864	KS	Ellis
Wasinger A 10	Citation	15-051-04870	KS	Ellis
Wasinger A 2	Citation	15-051-04865	KS	Ellis
Wasinger A 3	Citation	15-051-04866	KS	Ellis
Wasinger A 4	Citation	15-051-04867	KS	Ellis
Wasinger A 6	Citation	15-051-19111	KS	Ellis
Wasinger B (7) 17	Citation	15-051-19142	KS	Ellis
Weiland Unit 2-20	Citation	15-167-23645	KS	Russell
Weiland Unit 4-2	Citation	15-051-19138	KS	Ellis
Wieland 1-24	Citation	15-051-25998	KS	Ellis
Wieland 5-5	Citation	15-051-04990	KS	Ellis
Wieland Unit 1-25	Citation	15-051-26145	KS	Ellis
Wieland Unit 1-1	Citation	15-051-19459	KS	Ellis
Wieland Unit 1-10	Citation	15-051-21954	KS	Ellis
Wieland Unit 1-11	Citation	15-051-23606	KS	Ellis
Wieland Unit 1-12	Citation	15-051-23607	KS	Ellis
Wieland Unit 1-13	Citation	15-051-23864	KS	Ellis
Wieland Unit 1-14	Citation	15-051-23898	KS	Ellis
Wieland Unit 1-15	Citation	15-051-23865	KS	Ellis
Wieland Unit 1-16	Citation	15-051-23866	KS	Ellis
Wieland Unit 1-17	Citation	15-051-25323	KS	Ellis
Wieland Unit 1-18	Citation	15-051-25324	KS	Ellis
Wieland Unit 1-19	Citation	15-051-25325	KS	Ellis
Wieland Unit 1-2	Citation	15-051-05486	KS	Ellis
Wieland Unit 1-20	Citation	15-051-25326	KS	Ellis
Wieland Unit 1-21	Citation	15-051-25327	KS	Ellis
Wieland Unit 1-22	Citation	15-051-25328	KS	Ellis
Wieland Unit 1-23	Citation	15-051-25557	KS	Ellis
Wieland Unit 1-3	Citation	15-051-05485	KS	Ellis
Wieland Unit 1-4	Citation	15-051-05487	KS	Ellis
Wieland Unit 1-6	Citation	15-051-05438	KS	Ellis
Wieland Unit 1-7	Citation	15-051-19133	KS	Ellis

Exhibit B

Well Name	Operator	API #	State	County
Wieland Unit 1-9	Citation	15-051-20192	KS	Ellis
Wieland Unit 2-10	Citation	15-167-19218	KS	Russell
Wieland Unit 2-12	Citation	15-167-01654	KS	Russell
Wieland Unit 2-14	Citation	15-167-22674	KS	Russell
Wieland Unit 2-16	Citation	15-167-23261	KS	Russell
Wieland Unit 2-17	Citation	15-167-23477	KS	Russell
Wieland Unit 2-18	Citation	15-167-23478	KS	Russell
Wieland Unit 2-19	Citation	15-167-23602	KS	Russell
Wieland Unit 2-21	Citation	15-167-23646	KS	Russell
Wieland Unit 2-3	Citation	15-167-06610	KS	Russell
Wieland Unit 2-8	Citation	15-167-01690	KS	Russell
Wieland Unit 2-9	Citation	15-167-05348	KS	Russell
Wieland Unit 4-10	Citation	15-051-22325	KS	Ellis
Wieland Unit 4-11	Citation	15-051-24299	KS	Ellis
Wieland Unit 4-13	Citation	15-051-24297	KS	Ellis
Wieland Unit 4-14	Citation	15-051-25320	KS	Ellis
Wieland Unit 4-15	Citation	15-051-25321	KS	Ellis
Wieland Unit 4-16	Citation	15-051-25528	KS	Ellis
Wieland Unit 4-17	Citation	15-051-25533	KS	Ellis
Wieland Unit 4-18	Citation	15-051-25554	KS	Ellis
Wieland Unit 4-19	Citation	15-051-25558	KS	Ellis
Wieland Unit 4-20	Citation	15-051-25626	KS	Ellis
Wieland Unit 4-21	Citation	15-051-25627	KS	Ellis
Wieland Unit 4-22	Citation	15-051-25750	KS	Ellis
Wieland Unit 4-8	Citation	15-051-06928	KS	Ellis
Wieland Unit 4-9	Citation	15-051-22324	KS	Ellis
Wieland Unit 5-1	Citation	15-051-19310	KS	Ellis
Wieland Unit 5-10	Citation	15-051-24335	KS	Ellis
Wieland Unit 5-11	Citation	15-051-25322	KS	Ellis
Wieland Unit 5-12	Citation	15-051-25553	KS	Ellis
Wieland Unit 5-14	Citation	15-051-25996	KS	Ellis
Wieland Unit 5-2	Citation	15-051-19313	KS	Ellis
Wieland Unit 5-3	Citation	15-051-04988	KS	Ellis
Wieland Unit 5-6	Citation	15-051-04991	KS	Ellis
Wieland Unit 5-7	Citation	15-051-04992	KS	Ellis
Wieland Unit 5-8	Citation	15-051-05351	KS	Ellis
Wieland Unit 5-9	Citation	15-051-19312	KS	Ellis
Wieland Unit 6-10	Citation	15-051-25529	KS	Ellis
Wieland Unit 6-11	Citation	15-051-25530	KS	Ellis
Wieland Unit 6-12	Citation	15-051-25628	KS	Ellis
Wieland Unit 6-13	Citation	15-051-25722	KS	Ellis
Wieland Unit 6-14	Citation	15-051-25723	KS	Ellis
Wieland Unit 6-15	Citation	15-051-25935	KS	Ellis
Wieland Unit 6-16	Citation	15-051-25934	KS	Ellis
Wieland Unit 6-17	Citation	15-051-25936	KS	Ellis
Wieland Unit 6-18	Citation	15-051-26000	KS	Ellis
Wieland Unit 6-1A	Citation	15-051-24323	KS	Ellis
Wieland Unit 6-2	Citation	15-051-19112	KS	Ellis
Wieland Unit 6-3	Citation	15-051-15069	KS	Ellis
Wieland Unit 6-4	Citation	15-051-02014	KS	Ellis
Wieland Unit 6-5	Citation	15-051-02015	KS	Ellis
Wieland Unit 6-8	Citation	15-051-24336	KS	Ellis
Wieland Unit 6-9	Citation	15-051-25721	KS	Ellis
Wieland Unit 7-2	Citation	15-051-02019	KS	Ellis
Wieland Unit 7-4	Citation	15-051-02021	KS	Ellis

Exhibit C

Agreement Number	Lessor	Lessee	Agreement Da Book	Page	Entry	Recording Date Agreement Legal	State	County	Type
CKS000091-000	SOUTH FAIRPORT SWD SYSTEM	CITATION 1987-II INVESTMENT LTD PRTN	04/19/1950			T12S-R15W SEC 30: SWSW T12S-R15W SEC 31: NWNW T12S-R15W SEC 31: SW T12S-R15W SEC 31: SWNW T12S-R16W SEC 25: SESESE T12S-R16W SEC 36: NE T12S-R16W SEC 36: SE T13S-R15W SEC 6: N2NW T13S-R16W SEC 1: NE T13S-R16W SEC 1: SE T13S-R16W SEC 1: SW T13S-R16W SEC 12: E2NW T13S-R16W SEC 12: SENE T13S-R16W SEC 12: W2NE	KS	RUSSELL	SWD
CKS000094-000	MARY SCHMITT SURFAC LSE & SWD	CITATION 1987-II INVESTMENT LTD PRTN	12/05/1977			T13S-R16W SEC 1: SW T13S-R16W SEC 12: E2NW T12S-R17W SEC 19: NE T12S-R17W SEC 19: NE T10S-R21W SEC 2: SW T10S-R21W SEC 10: NW T10S-R21W SEC 2: SW T10S-R21W SEC 2: SW T10S-R21W SEC 3:	KS	ELLIS	SURFACE
CKS000147-000	PHILLIPS PETRO / HARMS PETRO	CITATION 2004 INVESTMENT LTD	04/01/1981			T10S-R21W SEC 2: SWSW T14S-R21W SEC 22: W2 T13S-R20W SEC 18:	KS	ELLIS	SWD
CKS000148-000	PLEASANT RDG SWD UNIT / PHILLIPS	CITATION 2004 INVESTMENT LTD	02/02/1951			T10S-R21W SEC 2: SW	KS	ELLIS	SWD
CKS000149-000	ELYSIUM ENERGY LLC / VESS OIL CORP	CITATION 2004 INVESTMENT LTD	08/01/2004			T10S-R21W SEC 10: NW	KS	GRAHAM	SWD
CKS000154-000	NOBLE/ HABIT PETROLEUM	CITATION 2004 INVESTMENT LTD	03/05/2008			T10S-R21W SEC 2: SW	KS	GRAHAM	SWD
CKS000155-000	TEKKAN EXPL/ NOBLE (VERA WHITE SWD SYS)	CITATION 2004 INVESTMENT LTD	07/11/2011			T10S-R21W SEC 2: SW T10S-R21W SEC 3:	KS	GRAHAM	SWD
CKS000156-000	NOBLE/ RANEY OIL	CITATION 2004 INVESTMENT LTD	10/19/2011			T10S-R21W SEC 2: SWSW	KS	GRAHAM	SWD
CKS000229-000	COLBORG W-1 SWD	CITATION 2004 INVESTMENT LTD	01/01/1988			T14S-R21W SEC 22: W2	KS	TREGO	SWD
CKS000250-000	PHILLIPS PETRO / TAURUS OIL	CITATION 2004 INVESTMENT LTD	05/01/1989			T13S-R20W SEC 18:	KS	ELLIS	SWD
CKS000285-000	CITATION/RANEY OIL COMPANY LLC		12/03/2013			T10S-R21W SEC 2: SW	KS	GRAHAM	SWD
LKS000009-000	ANNA WIESNER ET AL	SOUTH FAIRPORT SWD ASSOCIATION	07/01/1950			T12S-R15W SEC 31: SW	KS	RUSSELL	SURFACE
LKS000069-000	BOSCHS CHILDRENS TRUST	CITATION OIL & GAS CORP	10/22/2008			T13S-R16W SEC 1: SE T13S-R16W SEC 12: NENE	KS	ELLIS	SURFACE
LKS000078-000	JOHN C WIELAND ET AL	CITATION OIL & GAS CORP	01/01/2012	877	342	T13S-R16W SEC 1: NWNW	KS	ELLIS	SWD
LKS000079-000	WARREN M DAVIDSON ET UX	CITATION OIL & GAS CORP	03/20/2012	801	649	T13S-R16W SEC 1: E2SESW T13S-R16W SEC 1: SENE3W	KS	ELLIS	SURFACE
LKS000081-000	MARY AGNES LANG WAGNER	PHILLIPS PETROLEUM COMPANY	01/01/1992			T13S-R20W SEC 18: N2SW	KS	ELLIS	SWD
LKS000085-000	WALTER G RIDDLE ET AL	PHILLIPS PETROLEUM COMPANY	01/23/1962			T11S-R18W SEC 12: SW	KS	ELLIS	FEE
LKS000093-000	JOE P WEIGEL ET AL	PHILLIPS PETROLEUM COMPANY	05/18/1956			T12S-R17W SEC 19: NE	KS	ELLIS	SWD
LKS000099-000	DAVID UMMEL ET AL	BEARDMORE DRILLING COMPANY	11/15/1968			T17S-R24W SEC 11: N2	KS	NESS	SWD
LKS000240-000	CITATION OIL & GAS CORP	RANEY OIL COMPANY LLC	04/01/2012			T10S-R21W SEC 2: SW	KS	GRAHAM	SWD
LKS000241-000	NOBLE ENERGY	AMERICAN WARRIOR INC	03/13/2014			T21S-R24W SEC 31: N2NW T21S-R24W SEC 31: NE	KS	HODGEMAN	SWD
LKS000246-000	PETER WIELAND ET AL	CITATION OIL AND GAS CORP	10/11/2011			T13S-R16W SEC 1: NE	KS	ELLIS	ROW
LKS000248-000	VIRGIL D WIELAND ET AL	CITATION OIL & GAS CORP	09/01/2015	986	587	T13S-R16W SEC 1:	KS	ELLIS	SURFACE
CKS000139-000	GEORGE SHUTTS ET UX / TRANS-ERA PETRO	CITATION 2004 INVESTMENT LTD	01/06/1954			T12S-R17W SEC 5: NE	KS	ELLIS	ROW
CKS000152-000	J LANGHOLZ ET AL / ELYSIUM ENERGY	CITATION 2004 INVESTMENT LTD	11/01/2004			T11S-R16W SEC 19: NW	KS	ELLIS	ROW

Exhibit C

Agreement Number	Lessor	Lessee	Agreement Da	Book	Page	Entry	Recording Date	Agreement Legal	State	County	Type
CKS000158-000	BOB FRITTS ET UX/ PHILLIPS PETROLEUM	CITATION 2004 INVESTMENT LTD	09/10/1990					T9S-R21W SEC 15: NW T9S-R21W SEC 15: W2NE	KS	GRAHAM	ROW
CKS000159-000	O E TREXLER/ CONTINENTAL	CITATION 2004 INVESTMENT LTD	08/07/1963					T9S-R21W SEC 15: NW T9S-R21W SEC 15: W2NE	KS	GRAHAM	ROW
CKS000232-000	L WEATHERS / NOBLE ENERGY	CITATION 2004 INVESTMENT LTD	01/16/2010					T20S-R14W SEC 36: E2NE	KS	BARTON	ROW
LKS000076-000	BOSCHS CHILDRENS TRUST	CITATION OIL & GAS CORP	10/18/2011	781	577			T13S-R16W SEC 1: SE	KS	ELLIS	ROW
LKS000077-000	BOSCHS CHILDRENS TRUST	CITATION OIL & GAS CORP	10/18/2011	781	580			T13S-R16W SEC 1: SE	KS	ELLIS	ROW
CKS000283-000	RALPH BAUMER ET AL/DEEP ROCK							T11S-R17W SEC 27: NW SE,NE,SW	KS	ELLIS	ROW
LKS000091-000	P M SANDERS ET UX	BIRMINGHAM BARTLETT DRILLING CO	07/30/1970					T13S-R17W SEC 35: E2SW	KS	ELLIS	ROW
								T09S-R19W SEC 13: 60' E OF WEST LINE OF NW			ROW
CKS000162-000	RONALD GILLULAND / ELYSIUM ENERGY	CITATION 2004 INVESTMENT LTD	04/03/2006	360	398			T8S-R17W SEC 31: NW	KS	ROOKS	SWD
CKS000294	LARRY D STAMPER ET AL	CITATION OIL & GAS CORP	08/30/2024	547	557		09/25/2024	T8S-R17W SEC 31: NW	KS	ROOKS	SWD
LKS000083-000	THOMAS E SIMS	CONTINENTAL OIL COMPANY	01/11/1963	58	317			T9S-R19W SEC 2: SE	KS	ROOKS	SWD
LKS000095-000	JOSEPH E SLANSKY ET UX	CONTINENTAL OIL COMPANY	12/20/1944					T9S-R19W SEC 2: NE	KS	ROOKS	SWD
								EXHIBIT 'A' PARTIES TO AGMT EXHIBIT 'B' WELLS TO USE SWD & LEGAL LOCATION			SWD
CKS000134-000	PHILLIPS PETRO / MADEL GUSSMAN	CITATION 2004 INVESTMENT LTD	06/01/1979					T11S-R18W SEC 12: SW	KS	ELLIS	SWD
CKS000137-000	BURNETT SWD SYSTEM	CITATION 2004 INVESTMENT LTD						T11S-R18W SEC 11: NW T11S-R18W SEC 12: E2SW		ELLIS	SWD
CKS000141-000	NOBLE ENERGY / MERIDIAN ENERGY	CITATION 2004 INVESTMENT LTD	11/05/2008					T9S-R21W SEC 15: NW,NW,SW	KS	ELLIS	SWD
CKS000146-000	MOREL SWD SYSTEM/ CONTINENTAL OIL	CITATION 2004 INVESTMENT LTD	12/01/1952					T9S-R21W SEC 15: NW,NW,SW	KS	GRAHAM	SWD
CKS000150-000	VERA WHITE SWD AGR CASTLE RES/ PRODUCTIO	CITATION 2004 INVESTMENT LTD	02/01/1995					T10S-R21W SEC 2: SW	KS	GRAHAM	SWD
CKS000151-000	VERA WHITE SWD/ TETON ENERGY CORPORATION	CITATION 2004 INVESTMENT LTD	09/05/2008					T10S-R21W SEC 2: SW T10S-R21W SEC 2: SW T9S-R21W SEC 33:	KS	GRAHAM	SWD
CKS000153-000	ELYSIUM ENERGY/ RANEY OIL COMPANY LLC	CITATION 2004 INVESTMENT LTD	08/28/2007					T10S-R21W SEC 2: SW	KS	GRAHAM	SWD
CKS000163-000	PHILLIPS PETR CO / CHASE WELL SERVICE	CITATION 2004 INVESTMENT LTD	09/01/1987					T18S-R25W SEC 5:	KS	NESS	SWD
CKS000165-000	PHILLIPS PETR CO / CHASE WELL SERVICE	CITATION 2004 INVESTMENT LTD	08/01/1987					T18S-R25W SEC 5: S2S2	KS	NESS	SWD
CKS000169-000	HULING AB SWD SYS D-08	CITATION 2004 INVESTMENT LTD	11/01/1985					T21S-R21W SEC 15: NWSE	KS	HODGEMAN	SWD
CKS000173-000	NOBLE/ HESS ENERGY	CITATION 2004 INVESTMENT LTD	06/10/2008					T21S-R21W SEC 15: S2	KS	HODGEMAN	SWD
								EXHIBIT 'A' OWNERSHIP OF STUTZ BB SWD SYSTEM EXHIBIT 'B' ACCOUNTING PROCEDURE			SWD
CKS000220-000	STUTZ BB SWD	CITATION 2004 INVESTMENT LTD	01/01/1974					T17S-R24W SEC 10: N2SE			
CKS000275-000	COGC / MERIDIAN ENERGY INC		10/01/2015					T17S-R24W SEC 15: E2	KS	NESS	SWD
CKS000277-000	ENERGYQUEST / COGC							T11S-R18W SEC 12: SW	KS	ELLIS	SWD
CKS000278-000	COGC / ENERGYQUEST II LLC							T11S-R18W SEC 12: SW	KS	ELLIS	SWD
LKS000080-000	STARR F SCHOLBOHM	ELYSIUM ENERGY, LLC	08/20/2004					T11S-R18W SEC 12: SW	KS	ELLIS	SWD
								T11S-R18W SEC 12: SW	KS	ELLIS	SWD
LKS000084-000	STANLEY GRECIAN ET UX	PRODUCTION DRILLING INC	01/18/1995	179	972			T11S-R13W SEC 10: N2SW	KS	RUSSELL	SWD
								T10S-R21W SEC 2: SW	KS	GRAHAM	SWD

Exhibit C

Agreement Number	Lessor	Lessee	Agreement Da Book	Page	Entry	Recording Date Agreement Legal	State	County	Type
LKS000086-000	SARAH D SITES OLSON ET VIR	PHILLIPS PETROLEUM COMPANY	02/12/1952	405	146	06/15/1994 T11S-R18W SEC 12 : SW	KS	ELLIS	SWD
LKS000090-000	MARIORE BAUMER ET AL	PHILLIPS PETROLEUM COMPANY	05/09/1994			T11S-R17W SEC 27 : NENE	KS	ELLIS	SWD
	ESTHER L. WIELAND	CITATION OIL AND GAS CORP.	10/11/2011	788	365	01/30/2012 T13S-R16W SEC 1: NE/4	KS	ELLIS	ROW
	GARY G. WASHBURN	CITATION OIL AND GAS CORP.	10/11/2011	788	368	01/30/2012 T13S-R16W SEC 1: NE/4	KS	ELLIS	ROW
	DAVID W. FREEZE	CITATION OIL AND GAS CORP.	10/11/2011	788	371	01/30/2012 T13S-R16W SEC 1: NE/4	KS	ELLIS	ROW
	WILLIAM L. WIELAND	CITATION OIL AND GAS CORP.	10/11/2011	788	374	01/30/2012 T13S-R16W SEC 1: NE/4	KS	ELLIS	ROW
	LARRY L. WASHBURN	CITATION OIL AND GAS CORP.	10/11/2011	788	377	01/30/2012 T13S-R16W SEC 1: NE/4	KS	ELLIS	ROW
	DRUSCILLA M. WASHBURN	CITATION OIL AND GAS CORP.	10/11/2011	788	380	01/30/2012 T13S-R16W SEC 1: NE/4	KS	ELLIS	ROW
	LUCILLE MELLON, TRUSTEE OF THE MELLON								
	LIVING TRUST DATED 7/6/1988	CITATION OIL AND GAS CORP.	10/11/2011	788	383	01/30/2012 T13S-R16W SEC 1: NE/4	KS	ELLIS	ROW
	DENIS WIELAND	CITATION OIL AND GAS CORP.	01/31/2012	789	595	02/17/2012 T13S-R16W SEC 1: NE/4	KS	ELLIS	ROW
	GENEVRA LOU WOOFER	CITATION OIL AND GAS CORP.	01/30/2012	789	598	02/17/2012 T13S-R16W SEC 1: NE/4	KS	ELLIS	ROW
	CHARLES F. WIELAND	CITATION OIL AND GAS CORP.	06/23/2011	788	350	01/30/2012 T13S-R16W SEC 1: NE/4	KS	ELLIS	ROW
	RUTH M. WIELAND	CITATION OIL AND GAS CORP.	10/11/2011	788	353	01/30/2012 T13S-R16W SEC 1: NE/4	KS	ELLIS	ROW
	JOHN C. WIELAND	CITATION OIL AND GAS CORP.	10/11/2011	788	356	01/30/2012 T13S-R16W SEC 1: NE/4	KS	ELLIS	ROW
	DAVID K. WIELAND	CITATION OIL AND GAS CORP.	10/11/2011	788	359	01/30/2012 T13S-R16W SEC 1: NE/4	KS	ELLIS	ROW
	JUDITH MCCOY	CITATION OIL AND GAS CORP.	10/11/2011	788	362	01/30/2012 T13S-R16W SEC 1: NE/4	KS	ELLIS	ROW

EXCLUDED ASSETS

Agreement Number	Lessor	Lessee	Agreement Date	Book	Page	Entry	Recording Date	Agreement Legal	State	County	Type
CK5000161-000	JAMES EICHMAN ET UX / ELYSIUM ENERGY	CITATION 2004 INVESTMENT LTD	03/29/2006	357	505			T095-R19W SEC 12: 4" PIPELINE INSTALLED 20' E OF W/ LINE OF W2SW	KS	ROCKS	ROW