

KANSAS CORPORATION COMMISSION
OIL & GAS CONSERVATION DIVISION

**REQUEST FOR CHANGE OF OPERATOR
TRANSFER OF INJECTION OR SURFACE PIT PERMIT**

*Form KSONA-1, Certification of Compliance with the Kansas Surface Owner Notification Act,
MUST be submitted with this form.*

Form T-1

April 2019

Form must be Typed
Form must be Signed
All blanks must be Filled

Check applicable boxes:

- ☐ Oil Lease: No. of Oil Wells _____ **
- ☐ Gas Lease: No. of Gas Wells _____ **
- ☐ Gas Gathering System: _____
- ☐ Saltwater Disposal Well - Permit No.: _____
- Spot Location: _____ feet from ☐ N / ☐ S Line
_____ feet from ☐ E / ☐ W Line
- ☐ Enhanced Recovery Project Permit No.: _____
- Entire Project: ☐ Yes ☐ No
- Number of Injection Wells _____ **

Field Name: _____

**** Side Two Must Be Completed.**

Effective Date of Transfer: _____

KS Dept of Revenue Lease No.: _____

Lease Name: _____

____ - ____ - ____ - ____ Sec. ____ Twp. ____ R. ____ ☐ E ☐ W

Legal Description of Lease: _____

County: _____

Production Zone(s): _____

Injection Zone(s): _____

Surface Pit Permit No.: _____
(API No. if Drill Pit, WO or Haul)

_____ feet from ☐ N / ☐ S Line of Section

_____ feet from ☐ E / ☐ W Line of Section

Type of Pit: ☐ Emergency ☐ Burn ☐ Settling ☐ Haul-Off ☐ Workover ☐ Drilling

Past Operator's License No. _____

Contact Person: _____

Past Operator's Name & Address: _____

Phone: _____

Title: _____

Date: _____

Signature: _____

New Operator's License No. _____

Contact Person: _____

New Operator's Name & Address: _____

Phone: _____

New Operator's Email: _____

Oil / Gas Purchaser: _____

Date: _____

Title: _____

Signature: _____

Acknowledgment of Transfer: The above request for transfer of injection authorization, surface pit permit # _____ has been noted, approved and duly recorded in the records of the Kansas Corporation Commission. This acknowledgment of transfer pertains to Kansas Corporation Commission records only and does not convey any ownership interest in the above injection well(s) or pit permit.

_____ is acknowledged as
the new operator and may continue to inject fluids as authorized by
Permit No.: _____. Recommended action: _____

Date: _____

Authorized Signature

_____ is acknowledged as
the new operator of the above named lease containing the surface pit
permitted by No.: _____. Recommended action: _____

Date: _____

Authorized Signature

DISTRICT _____ EPR _____ PRODUCTION _____ UIC _____

KDOR Lease No.: _____

* Lease Name: _____ * Location: _____

A separate sheet may be attached if necessary.

* When transferring a unit which consists of more than one lease please file a separate side two for each lease. If a lease covers more than one section please indicate which section each well is located.

KANSAS CORPORATION COMMISSION
OIL & GAS CONSERVATION DIVISION

Form KSONA-1

July 2021

Form Must Be Typed

Form must be Signed

All blanks must be Filled

CERTIFICATION OF COMPLIANCE WITH THE KANSAS SURFACE OWNER NOTIFICATION ACT

This form must be submitted with all Forms C-1 (Notice of Intent to Drill); CB-1 (Cathodic Protection Borehole Intent); T-1 (Request for Change of Operator Transfer of Injection or Surface Pit Permit); and CP-1 (Well Plugging Application). Any such form submitted without an accompanying Form KSONA-1 will be returned.

Select the corresponding form being filed: ☐ **C-1** (Intent) ☐ **CB-1** (Cathodic Protection Borehole Intent) ☐ **T-1** (Transfer) ☐ **CP-1** (Plugging Application)

OPERATOR: License # _____

Name: _____

Address 1: _____

Address 2: _____

City: _____ State: _____ Zip: _____ + _____

Contact Person: _____

Phone: (_____) _____ Fax: (_____) _____

Email Address: _____

Well Location:

____ - ____ - ____ Sec. ____ Twp. ____ S. R. ____ ☐ East ☐ West

County: _____

Lease Name: _____ Well #: _____

If filing a Form T-1 for multiple wells on a lease, enter the legal description of the lease below:

Surface Owner Information:

Name: _____

Address 1: _____

Address 2: _____

City: _____ State: _____ Zip: _____ + _____

When filing a Form T-1 involving multiple surface owners, attach an additional sheet listing all of the information to the left for each surface owner. Surface owner information can be found in the records of the register of deeds for the county, and in the real estate property tax records of the county treasurer.

If this form is being submitted with a Form C-1 (Intent) or CB-1 (Cathodic Protection Borehole Intent), you must supply the surface owners and the KCC with a plat showing the predicted locations of lease roads, tank batteries, pipelines, and electrical lines. The locations shown on the plat are preliminary non-binding estimates. The locations may be entered on the Form C-1 plat, Form CB-1 plat, or a separate plat may be submitted.

Select one of the following:


☐ I certify that, pursuant to the Kansas Surface Owner Notice Act (see Chapter 55 of the Kansas Statutes Annotated), I have provided the following to the surface owner(s) of the land upon which the subject well is or will be located: 1) a copy of the Form C-1, Form CB-1, Form T-1, or Form CP-1 that I am filing in connection with this form; 2) if the form being filed is a Form C-1 or Form CB-1, the plat(s) required by this form; and 3) my operator name, address, phone number, fax, and email address.

☐ I have not provided this information to the surface owner(s). I acknowledge that, because I have not provided this information, the KCC will be required to send this information to the surface owner(s). To mitigate the additional cost of the KCC performing this task, I acknowledge that I must provide the name and address of the surface owner by filling out the top section of this form and that I am being charged a \$30.00 handling fee, payable to the KCC, which is enclosed with this form.

If choosing the second option, submit payment of the \$30.00 handling fee with this form. If the fee is not received with this form, the KSONA-1 form and the associated Form C-1, Form CB-1, Form T-1, or Form CP-1 will be returned.

I hereby certify that the statements made herein are true and correct to the best of my knowledge and belief.

Date: _____ Signature of Operator or Agent: _____ Title: _____



STATE OF KANSAS, COFFEY COUNTY, SS

Gwen R. Birk, Register of Deeds

Book: **OG44** Page: **196-198**

Receipt #: 59548

Recording Fee: \$55.00

Pages Recorded: 3

Date Recorded: **12/16/2024 8:50:00 AM**

ASSIGNMENT OF OIL AND GAS INTERESTS

(Coffey County)


This Assignment and Bill of Sale, dated effective December 12th, 2024, is made between Kansas Oil, LLC, a Kansas limited liability company ("Assignor") and Kansas Crude Resources, LLC, a Kansas limited liability company ("Assignee"). Assignor hereby sells, assigns, transfers, and sets over unto Assignee the following:

All of Assignor's right, title, and interest in and to the oil and gas leases and/or legal descriptions described in Exhibit A (the "Leases");

All of Assignor's interest in and to all tangible personal property and all other equipment, fixtures, improvements, wellbores, easements, permits, licenses, and other appurtenances pertaining to the Leases and other appurtenances or equipment used or obtained in connection with the production, treating, storing, or transportation of oil, gas, and other hydrocarbons or minerals therefrom;

All of Assignor's interest in and to all presently existing unitization and pooling agreements and statutory, judicially, or administratively created drilling, spacing, and/or producing units, whether recorded or unrecorded which relate to the Leases.

The undersigned certifies that he/she is authorized to sign on behalf of the Assignor. Executed this 12th day of December, 2024, by:



Brian L Birk, Member
Kansas Oil, LLC




Laura C Birk, Member
Kansas Oil, LLC

State of Kansas)
)
County of Coffey)

This instrument was acknowledged before me on 12/12/24 by Brian L Birk and Laura C Birk name(s) of person(s)] as Members of Kansas Oil, LLC, a Kansas limited liability company.

My appointment expires: 7/1/26



Notary Public




EXHIBIT A

HAZEN A LEASE:

Dated: April 15, 1996
Recorded: April 22, 1996; Book OG 32, Page 285-287
Lessor: Winnifred Hazen, a/k/a Winnifred E. Hazen, a widow
Lessee: Edward E. Birk, Linda K. Birk, Brian L. Birk, and Laura C. Birk
Legal: The East Half (E/2) of Section 29, Township 22 South, Range 17 East, Coffey County, Kansas

BRINK LEASE:

Dated: February 8, 2011
Recorded: April 15, 2011; Book OG 41, Page 192
Lessor: John E. Brink and Doris I. Brink Trust dated September 7, 1978
Lessee: Altavista Energy, Inc.
Legal: The Northwest Quarter (NW/4) and the West Half of the Southwest Quarter (W/2 SW/4) of Section 32, Township 22 South, Range 17 East, Coffey County, Kansas

MERRITT LEASE:

Dated: March 24, 2006
Recorded: May 9, 2006; Book OG 39, Page 516-519
Lessor: Maurice E. Merritt Trust
Lessee: Edward Birk and Brian Birk
Legal: The Southwest Quarter (SW/4) of Section 7, Township 23 South, Range 15 East, Coffey County, Kansas

RICH LEASE:

Dated: August 19, 2004
Recorded: October 22, 2004; Book OG 39, Page 50-51
Lessor: Jannita Gilreath
Lessee: Edward E. Birk and Brian L. Birk
Legal: The Southeast Quarter (SE/4) of Section 8, Township 23 South, Range 15 East, Coffey County, Kansas

SMITH LEASE:

Dated: September 29, 1981
Recorded: Book OG 26, Page 680-681
Lessor: Grace Barngrover Smith and Tom W. Smith, her husband
Lessee: John R. Folk and James L. Folk, d/b/a Four J Oil Co.
Legal: The Northwest Quarter (NW/4) of Section 7, Township 23 South, Range 15 East, Coffey County, Kansas

HULBERT LEASES:

Dated: 2012
 Recorded: Book OG 41, Page 519-520
 Lessor: Almarie R. Hulbert, a single woman
 Lessee: Edward E. Birk and Brian L. Birk
 Legal: The Southeast Quarter (SE/4) of Section 7, the Southwest Quarter (SW/4) of Section 8, the Northwest Quarter (NW/4) of Section 17, and the East Half of the Northeast Quarter (E/2 NE/4) of Section 18, all in Township 23 South, Range 15 East, Coffey County, Kansas

Dated: July 2, 2012
 Recorded: Book OG 41, Page 517-518
 Lessor: Cowin C. Hulbert, a single man
 Lessee: Edward E. Birk and Brian L. Birk
 Legal: The Southeast Quarter (SE/4) of Section 7, the Southwest Quarter (SW/4) of Section 8, the Northwest Quarter (NW/4) of Section 17, and the East Half of the Northeast Quarter (E/2 NE/4) of Section 18, all in Township 23 South, Range 15 East, Coffey County, Kansas

DEMLER LEASES:

Dated: October 29, 1979
 Recorded: Book OG 22, Page 548-549
 Lessor: Muriel I. Demler
 Lessee: Folk Brothers Drilling
 Legal: The Northeast Quarter (NE/4) of Section 7; and that part of the Southeast Quarter (SE/4) South and East of Creek, a tract in the South Half of the Southwest Quarter (S/2 SW/4), and a 1.3-acre tract in the Northeast Quarter (NE/4), all in Section 6, all in Township 23 South, Range 15 East, Coffey County, Kansas, containing 320 acres, more or less

Dated: September 29, 1981
 Recorded: Book OG 26, Page 680-681
 Lessor: Grace Barngrover Smith
 Lessee: John R. Folk and James L. Folk d/b/a Four J Oil Co.
 Legal: The Southeast Quarter of the Southeast Quarter of the Northwest Quarter (SE/4 SE/4 NW/4) of Section 7, Township 23 South, Range 15 East, Coffey County, Kansas, containing 10 acres, more or less