

KANSAS CORPORATION COMMISSION
OIL & GAS CONSERVATION DIVISION

**REQUEST FOR CHANGE OF OPERATOR
TRANSFER OF INJECTION OR SURFACE PIT PERMIT**

*Form KSONA-1, Certification of Compliance with the Kansas Surface Owner Notification Act,
MUST be submitted with this form.*

Form T-1

April 2019

Form must be Typed
Form must be Signed
All blanks must be Filled

Check applicable boxes:

- ☐ Oil Lease: No. of Oil Wells _____ **
- ☐ Gas Lease: No. of Gas Wells _____ **
- ☐ Gas Gathering System: _____
- ☐ Saltwater Disposal Well - Permit No.: _____
- Spot Location: _____ feet from ☐ N / ☐ S Line
_____ feet from ☐ E / ☐ W Line
- ☐ Enhanced Recovery Project Permit No.: _____
- Entire Project: ☐ Yes ☐ No
- Number of Injection Wells _____ **

Field Name: _____

**** Side Two Must Be Completed.**

Effective Date of Transfer: _____

KS Dept of Revenue Lease No.: _____

Lease Name: _____

_____ - _____ - _____ - _____ Sec. _____ Twp. _____ R. _____ ☐ E ☐ W

Legal Description of Lease: _____

County: _____

Production Zone(s): _____

Injection Zone(s): _____

Surface Pit Permit No.: _____
(API No. if Drill Pit, WO or Haul)

_____ feet from ☐ N / ☐ S Line of Section

_____ feet from ☐ E / ☐ W Line of Section

Type of Pit: ☐ Emergency ☐ Burn ☐ Settling ☐ Haul-Off ☐ Workover ☐ Drilling

Past Operator's License No. _____

Contact Person: _____

Past Operator's Name & Address: _____

Phone: _____

Title: _____

Date: _____

Signature: _____

New Operator's License No. _____

Contact Person: _____

New Operator's Name & Address: _____

Phone: _____

New Operator's Email: _____

Oil / Gas Purchaser: _____

Title: _____

Date: _____

Signature: _____

Acknowledgment of Transfer: The above request for transfer of injection authorization, surface pit permit # _____ has been noted, approved and duly recorded in the records of the Kansas Corporation Commission. This acknowledgment of transfer pertains to Kansas Corporation Commission records only and does not convey any ownership interest in the above injection well(s) or pit permit.

_____ is acknowledged as
the new operator and may continue to inject fluids as authorized by
Permit No.: _____. Recommended action: _____

Date: _____

Authorized Signature

_____ is acknowledged as
the new operator of the above named lease containing the surface pit
permitted by No.: _____.

Date: _____

Authorized Signature

DISTRICT _____ EPR _____ PRODUCTION _____ UIC _____

KDOR Lease No.: _____

* Lease Name: _____ * Location: _____

A separate sheet may be attached if necessary.

* When transferring a unit which consists of more than one lease please file a separate side two for each lease. If a lease covers more than one section please indicate which section each well is located.

KANSAS CORPORATION COMMISSION
OIL & GAS CONSERVATION DIVISION

Form KSONA-1

July 2021

Form Must Be Typed

Form must be Signed

All blanks must be Filled

CERTIFICATION OF COMPLIANCE WITH THE KANSAS SURFACE OWNER NOTIFICATION ACT

This form must be submitted with all Forms C-1 (Notice of Intent to Drill); CB-1 (Cathodic Protection Borehole Intent); T-1 (Request for Change of Operator Transfer of Injection or Surface Pit Permit); and CP-1 (Well Plugging Application). Any such form submitted without an accompanying Form KSONA-1 will be returned.

Select the corresponding form being filed: ☐ **C-1** (Intent) ☐ **CB-1** (Cathodic Protection Borehole Intent) ☐ **T-1** (Transfer) ☐ **CP-1** (Plugging Application)

OPERATOR: License # _____

Name: _____

Address 1: _____

Address 2: _____

City: _____ State: _____ Zip: _____ + _____

Contact Person: _____

Phone: (_____) _____ Fax: (_____) _____

Email Address: _____

Well Location:

____ - ____ - ____ Sec. ____ Twp. ____ S. R. ____ ☐ East ☐ West

County: _____

Lease Name: _____ Well #: _____

If filing a Form T-1 for multiple wells on a lease, enter the legal description of the lease below:

Surface Owner Information:

Name: _____

Address 1: _____

Address 2: _____

City: _____ State: _____ Zip: _____ + _____

When filing a Form T-1 involving multiple surface owners, attach an additional sheet listing all of the information to the left for each surface owner. Surface owner information can be found in the records of the register of deeds for the county, and in the real estate property tax records of the county treasurer.

If this form is being submitted with a Form C-1 (Intent) or CB-1 (Cathodic Protection Borehole Intent), you must supply the surface owners and the KCC with a plat showing the predicted locations of lease roads, tank batteries, pipelines, and electrical lines. The locations shown on the plat are preliminary non-binding estimates. The locations may be entered on the Form C-1 plat, Form CB-1 plat, or a separate plat may be submitted.

Select one of the following:

- ☐ I certify that, pursuant to the Kansas Surface Owner Notice Act (see Chapter 55 of the Kansas Statutes Annotated), I have provided the following to the surface owner(s) of the land upon which the subject well is or will be located: 1) a copy of the Form C-1, Form CB-1, Form T-1, or Form CP-1 that I am filing in connection with this form; 2) if the form being filed is a Form C-1 or Form CB-1, the plat(s) required by this form; and 3) my operator name, address, phone number, fax, and email address.
- ☐ I have not provided this information to the surface owner(s). I acknowledge that, because I have not provided this information, the KCC will be required to send this information to the surface owner(s). To mitigate the additional cost of the KCC performing this task, I acknowledge that I must provide the name and address of the surface owner by filling out the top section of this form and that I am being charged a \$30.00 handling fee, payable to the KCC, which is enclosed with this form.

If choosing the second option, submit payment of the \$30.00 handling fee with this form. If the fee is not received with this form, the KSONA-1 form and the associated Form C-1, Form CB-1, Form T-1, or Form CP-1 will be returned.

I hereby certify that the statements made herein are true and correct to the best of my knowledge and belief.

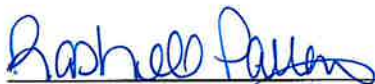
Date: _____ Signature of Operator or Agent: _____ Title: _____

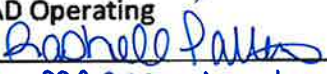
BEAR PETROLEUM LLC

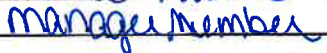
P.O. BOX 438
HAYSVILLE, KS 67060
PHONE: (316) 524-1225
FAX: (316) 524-1027


January 21, 2025

MAD Operating is transferring operations on the attached list of leases to Bear Petroleum LLC effective January 1, 2025.



MAD Operating
By 

Title 



Bear Petroleum LLC
R. A. Schremmer
President

Exhibit "A"

| LEASE | COMP. LEASE # | CO | LEGAL DESCRIPTION | |
|------------------------------------|---------------------|----|---|--------------|
| .178031252 Applebee/Schlessiger | 132 | RS | NE/4 Sec 21-15S-12W | 160 Acres |
| .8203125 Barbour/Hemphill | 156 | PR | E/2 14-26-15 and | 320 Acres |
| Barnes .875 | 154 | BT | NW/4 Sec 21-18S-14W | 160 Acres |
| Barrow .855 | 159 | BT | SE/4 34-19S-12W and NE/4 SE/4 | 108 Acres |
| Bob #1 .84375 | 186 | SF | NW/4 Sec. 34-21S-12W | 160 Acres |
| Donna .875 | 316 | BT | SE/4 Sec. 23-20-11 W a | 160 Acres |
| .83765625 Frontier #1-15 | 355 | SF | SW/4 Sec 15-21-12W | 160 Acres |
| Harley .84765625 | 437 | GO | SE/4 Sec 30-14S-29W | 160 Acres |
| .84765625 Hendricks | 450 | SF | NE/4 13-21-14W | 160 Acres |
| .84765625 Herbel OWWO | 454 | TH | NW/4 Sec 27-9S-33W | 160 Acres |
| Hickel A .875 | 462 | EW | SE/4 30-17S-10W | 160 Acres |
| Hickert Farms .815 | 461 | GH | NW/4 Sec 27-6S-25W and N/2 NE/4 Sec 27-6S-25W | 240 Acres |
| Hoener .8203125 | 465 | PR | SW/4 Sec 1-27-14 W | 160 Acres |
| J & J (& SWD) .8476525 | 477 | BT | NE/4 Sec 6-18s-13W | 160 Acres |
| .84765625 Janice | 489 | RS | SW/4 Sec 14-15S-12W | 160 Acres |

| | | | | |
|-------------------------------------|-----|----|--|-----------------|
| .84375 Jennifer NO TB | 488 | NS | SE/4 less 11.48 Acres in N/2 SE/4 Sec 9-20S-21W | 148.52 Acres |
| Judith 1-18 .855 | 502 | ED | N/2 SW/4 Sec 18-25-18W | 80 Acres |
| Karst OWWD .84765625 | 504 | BT | NE/4 Sec. 31-18-15W | 157.5 Acres |
| Kayla Corp. .84375 | 508 | BT | E/2 Sec. 35-18S-15W | 320 Acres |
| .84375 Kitzmiller NO TB | 518 | SF | NE/4 Sec 33-22S-11W and SE/4 Sec. 33-22S-11W | 320 Acres |
| Kohler .8575 | 521 | BT | N/2 NE/4 of Sec. 31-19S-12W; SE/4 SE/4 & Lot 4 Sec. 30-19S-12W | 240 Acres |
| Kozisek B 1-16 .84765 | 527 | EW | SW/4 Sec 16-16S-10W | 160 Acres |
| Krohmer .7578125 | 543 | MP | E/2 SE/4 19-17S-1W | 80 Acres |
| McIntyre .80 | 560 | RH | N/2 Sec 27-18S-16W | 320 Acres |
| .81157429 Mull-Heyen | 590 | SF | SE/2 NE/4 Sec 24-22S-12W | 80 Acres |
| .84765625 Pechanec Farms LLC | 623 | RH | SE/4 Sec 24-17S-19W | 160 Acres |
| Randy .875 | 640 | SF | N/2 SW/4 Sec 33-22S-11W | 80 Acres |
| .825 Sampson Trust 1-13 | 698 | NS | NE/4 Sec 13-18S-23W | 160 Acres |
| .815365 Stallings / Gartung Unit | 765 | SF | SE/4 & SW/4, 34-25S-15W ; SE/4 & SW/4 Sec 35-25S-15W | 480 Acres |
| Stover #3 .8203125 | 775 | SF | SW/4 34-24S-15W | 80 Acres |
| Terry 1-24 .82 | 786 | RO | NW/4 Sec 24-6S-18W | 160 Acres |
| V M D .8203125 | 805 | SF | SW/4 Sec 3-22-14W | 160 Acres |
| Watson .81 | 823 | NT | S/2 SE/4, W/2 NW/4 Sec 31-4-22; W/2 NE/4, E/2 NW/4 Sec 31-4S-22W | 480 Acres |