

KANSAS CORPORATION COMMISSION  
OIL & GAS CONSERVATION DIVISION

**REQUEST FOR CHANGE OF OPERATOR  
TRANSFER OF INJECTION OR SURFACE PIT PERMIT**

*Form KSONA-1, Certification of Compliance with the Kansas Surface Owner Notification Act,  
MUST be submitted with this form.*

Form T-1

April 2019

Form must be Typed  
Form must be Signed  
All blanks must be Filled

Check applicable boxes:

- ☐ Oil Lease: No. of Oil Wells \_\_\_\_\_ \*\*
- ☐ Gas Lease: No. of Gas Wells \_\_\_\_\_ \*\*
- ☐ Gas Gathering System: \_\_\_\_\_
- ☐ Saltwater Disposal Well - Permit No.: \_\_\_\_\_
- Spot Location: \_\_\_\_\_ feet from ☐ N / ☐ S Line  
\_\_\_\_\_ feet from ☐ E / ☐ W Line
- ☐ Enhanced Recovery Project Permit No.: \_\_\_\_\_
- Entire Project: ☐ Yes ☐ No
- Number of Injection Wells \_\_\_\_\_ \*\*

Field Name: \_\_\_\_\_

**\*\* Side Two Must Be Completed.**

Effective Date of Transfer: \_\_\_\_\_

KS Dept of Revenue Lease No.: \_\_\_\_\_

Lease Name: \_\_\_\_\_

\_\_\_\_ - \_\_\_\_ - \_\_\_\_ - \_\_\_\_ Sec. \_\_\_\_ Twp. \_\_\_\_ R. \_\_\_\_ ☐ E ☐ W

Legal Description of Lease: \_\_\_\_\_

County: \_\_\_\_\_

Production Zone(s): \_\_\_\_\_

Injection Zone(s): \_\_\_\_\_

Surface Pit Permit No.: \_\_\_\_\_  
(API No. if Drill Pit, WO or Haul)

\_\_\_\_\_ feet from ☐ N / ☐ S Line of Section

\_\_\_\_\_ feet from ☐ E / ☐ W Line of Section

Type of Pit: ☐ Emergency ☐ Burn ☐ Settling ☐ Haul-Off ☐ Workover ☐ Drilling

Past Operator's License No. \_\_\_\_\_

Contact Person: \_\_\_\_\_

Past Operator's Name & Address: \_\_\_\_\_

Phone: \_\_\_\_\_

Title: \_\_\_\_\_

Date: \_\_\_\_\_

Signature: \_\_\_\_\_

New Operator's License No. \_\_\_\_\_

Contact Person: \_\_\_\_\_

New Operator's Name & Address: \_\_\_\_\_

Phone: \_\_\_\_\_

New Operator's Email: \_\_\_\_\_

Oil / Gas Purchaser: \_\_\_\_\_

Date: \_\_\_\_\_

Title: \_\_\_\_\_

Signature: \_\_\_\_\_

**Acknowledgment of Transfer:** The above request for transfer of injection authorization, surface pit permit # \_\_\_\_\_ has been noted, approved and duly recorded in the records of the Kansas Corporation Commission. This acknowledgment of transfer pertains to Kansas Corporation Commission records only and does not convey any ownership interest in the above injection well(s) or pit permit.

\_\_\_\_\_ is acknowledged as  
the new operator and may continue to inject fluids as authorized by  
Permit No.: \_\_\_\_\_. Recommended action: \_\_\_\_\_

Date: \_\_\_\_\_

Authorized Signature

\_\_\_\_\_ is acknowledged as  
the new operator of the above named lease containing the surface pit  
permitted by No.: \_\_\_\_\_.  
\_\_\_\_\_

Date: \_\_\_\_\_

Authorized Signature

DISTRICT \_\_\_\_\_ EPR \_\_\_\_\_ PRODUCTION \_\_\_\_\_ UIC \_\_\_\_\_

KDOR Lease No.: \_\_\_\_\_

[illegible]

\* When transferring a unit which consists of more than one lease please file a separate side two for each lease. If a lease covers more than one section please indicate which section each well is located.

KANSAS CORPORATION COMMISSION  
OIL & GAS CONSERVATION DIVISION

Form KSONA-1

July 2021

Form Must Be Typed

Form must be Signed

All blanks must be Filled

## CERTIFICATION OF COMPLIANCE WITH THE KANSAS SURFACE OWNER NOTIFICATION ACT

*This form must be submitted with all Forms C-1 (Notice of Intent to Drill); CB-1 (Cathodic Protection Borehole Intent); T-1 (Request for Change of Operator Transfer of Injection or Surface Pit Permit); and CP-1 (Well Plugging Application). Any such form submitted without an accompanying Form KSONA-1 will be returned.*

Select the corresponding form being filed: ☐ **C-1** (Intent) ☐ **CB-1** (Cathodic Protection Borehole Intent) ☐ **T-1** (Transfer) ☐ **CP-1** (Plugging Application)

OPERATOR: License # \_\_\_\_\_

Name: \_\_\_\_\_

Address 1: \_\_\_\_\_

Address 2: \_\_\_\_\_

City: \_\_\_\_\_ State: \_\_\_\_\_ Zip: \_\_\_\_\_ + \_\_\_\_\_

Contact Person: \_\_\_\_\_

Phone: ( \_\_\_\_\_ ) \_\_\_\_\_ Fax: ( \_\_\_\_\_ ) \_\_\_\_\_

Email Address: \_\_\_\_\_

Well Location:

\_\_\_\_ - \_\_\_\_ - \_\_\_\_ Sec. \_\_\_\_ Twp. \_\_\_\_ S. R. \_\_\_\_ ☐ East ☐ West

County: \_\_\_\_\_

Lease Name: \_\_\_\_\_ Well #: \_\_\_\_\_

*If filing a Form T-1 for multiple wells on a lease, enter the legal description of the lease below:*

**Surface Owner Information:**

Name: \_\_\_\_\_

Address 1: \_\_\_\_\_

Address 2: \_\_\_\_\_

City: \_\_\_\_\_ State: \_\_\_\_\_ Zip: \_\_\_\_\_ + \_\_\_\_\_

*When filing a Form T-1 involving multiple surface owners, attach an additional sheet listing all of the information to the left for each surface owner. Surface owner information can be found in the records of the register of deeds for the county, and in the real estate property tax records of the county treasurer.*

*If this form is being submitted with a Form C-1 (Intent) or CB-1 (Cathodic Protection Borehole Intent), you must supply the surface owners and the KCC with a plat showing the predicted locations of lease roads, tank batteries, pipelines, and electrical lines. The locations shown on the plat are preliminary non-binding estimates. The locations may be entered on the Form C-1 plat, Form CB-1 plat, or a separate plat may be submitted.*

**Select one of the following:**

☐ I certify that, pursuant to the Kansas Surface Owner Notice Act (see Chapter 55 of the Kansas Statutes Annotated), I have provided the following to the surface owner(s) of the land upon which the subject well is or will be located: 1) a copy of the Form C-1, Form CB-1, Form T-1, or Form CP-1 that I am filing in connection with this form; 2) if the form being filed is a Form C-1 or Form CB-1, the plat(s) required by this form; and 3) my operator name, address, phone number, fax, and email address.

☐ I have not provided this information to the surface owner(s). I acknowledge that, because I have not provided this information, the KCC will be required to send this information to the surface owner(s). To mitigate the additional cost of the KCC performing this task, I acknowledge that I must provide the name and address of the surface owner by filling out the top section of this form and that I am being charged a \$30.00 handling fee, payable to the KCC, which is enclosed with this form.

*If choosing the second option, submit payment of the \$30.00 handling fee with this form. If the fee is not received with this form, the KSONA-1 form and the associated Form C-1, Form CB-1, Form T-1, or Form CP-1 will be returned.*

I hereby certify that the statements made herein are true and correct to the best of my knowledge and belief.

Date: \_\_\_\_\_ Signature of Operator or Agent: \_\_\_\_\_ Title: \_\_\_\_\_

**ASSIGNMENT OF OIL AND GAS LEASE**

KNOW ALL MEN BY THESE PRESENTS:

That the undersigned,

Carmon R. Decker Trust Dated May 7, 2001 of PO Box 414830, Kansas City, MO 64141

Hereinafter called Assignor, for and in consideration of \$1.00 (One Dollar) and OVC, the receipt of which is hereby acknowledged, does hereby sell, assign, transfer and set over unto

Richardson and Son Oil, Inc., of 17295 151<sup>ST</sup> RD, Winfield, KS 67156-7524

ALL right title and interest, including working and overriding royalty interests in and to the south 120 acres of a 320 acre lease, more or less, located, in the W ½ of section 32-33S-6E of Cowley County Kansas and further described as:


The South Half of the Southwest Quarter (S/2 SW/4) and the South Half of the North Half of the Southwest Quarter (S/2 N/2 SW/4) of Section 32, Township 33 South, Range 6 East of the 6<sup>th</sup> P.M., Cowley County, Kansas (also described as the South 120 Acres) of the West Half (W/2) of Section 32, Township 33 South, Range 6 East of the 6<sup>th</sup> P.M., Cowley County, Kansas.

Such assignment is made together with the rights incident thereto and the personal property thereon, appurtenant thereto, or used and obtained in connection therewith.

This assignment is given with warranty. Assignor shall have no further liability for the plugging or reworking of wells located on the south 120 acres being assigned.

Executed this 25<sup>th</sup> day of January, 2025.

Carmon R. Decker Trust Dated May 7, 2001

  
Carmon Decker Bonanno, Trustee

STATE OF Kansas )  
COUNTY OF Johnson )ss

The foregoing instrument was acknowledged before me this 25<sup>th</sup>  
day of January, 2025, by Carmon Decker Bonanno known to me to  
be the person who executed the same on behalf of the Carmon Decker Trust Dated May  
7, 2001.

State of Kansas  
County of Johnson

Signed or attested before me on 1/25/25 by  
Carmon Bonanno

[Signature]  
Signature of notary public

[Signature]  
Notary Public

My commission expires: 10-04-2028

JOHN MADDEN  
Notary Public-State of Kansas  
My Appt. Expires 10/4/28

**ASSIGNMENT OF OIL AND GAS LEASE**

KNOW ALL MEN BY THESE PRESENTS:

That the undersigned,

Liquid Gold Inc. of PO Box 2217, Lees Summit, MO 64063

Hereinafter called Assignor, for and in consideration of \$1.00 (One Dollar) and OVC, the receipt of which is hereby acknowledged, does hereby sell, assign, transfer and set over unto

Richardson and Son Oil, Inc., of 17295 151<sup>ST</sup> RD, Winfield, KS 67156-7524

ALL right title and interest, including working and overriding royalty interests in and to the south 120 acres of a 320 acre lease, more or less, located, in the W ½ of section 32-33S-6E of Cowley County Kansas and further described as:

The South Half of the Southwest Quarter (S/2 SW/4) and the South Half of the North Half of the Southwest Quarter (S/2 N/2 SW/4) of Section 32, Township 33 South, Range 6 East of the 6<sup>th</sup> P.M., Cowley County, Kansas (also described as the South 120 Acres) of the West Half (W/2) of Section 32, Township 33 South, Range 6 East of the 6<sup>th</sup> P.M., Cowley County, Kansas.

Such assignment is made together with the rights incident thereto and the personal property thereon, appurtenant thereto, or used and obtained in connection therewith.

This assignment is given with warranty. Assignor shall have no further liability for the plugging or reworking of wells located on the south 120 acres being assigned.


Executed this 25 day of JANUARY, 2025.


Liquid Gold Inc.

  
Salvatore Carollo, President

STATE OF ~~Jackson~~ <sup>an</sup> Missouri  
COUNTY OF Jackson )<sup>ss</sup>

The foregoing instrument was acknowledged before me this 25  
day of JANUARY, 2025, by Salvatore Carollo known to me to be  
President of Liquid Gold Inc.



  
\_\_\_\_\_  
Notary Public

My commission expires: 4/14/2028