

KANSAS CORPORATION COMMISSION  
OIL & GAS CONSERVATION DIVISION

Form T-1  
April 2019  
Form must be Typed  
Form must be Signed  
All blanks must be Filled

REQUEST FOR CHANGE OF OPERATOR  
TRANSFER OF INJECTION OR SURFACE PIT PERMIT

Form KSONA-1, Certification of Compliance with the Kansas Surface Owner Notification Act,  
MUST be submitted with this form.

Check applicable boxes:

- Oil Lease: No. of Oil Wells \_\_\_\_\_ \*\*
- Gas Lease: No. of Gas Wells \_\_\_\_\_ \*\*
- Gas Gathering System: \_\_\_\_\_
- Saltwater Disposal Well - Permit No.: \_\_\_\_\_  
Spot Location: \_\_\_\_\_ feet from  N /  S Line  
\_\_\_\_\_ feet from  E /  W Line
- Enhanced Recovery Project Permit No.: \_\_\_\_\_  
Entire Project:  Yes  No  
Number of Injection Wells \_\_\_\_\_ \*\*

Field Name: \_\_\_\_\_

**\*\* Side Two Must Be Completed.**

Effective Date of Transfer: \_\_\_\_\_

KS Dept of Revenue Lease No.: \_\_\_\_\_

Lease Name: \_\_\_\_\_

\_\_\_\_ - \_\_\_\_ - \_\_\_\_ - \_\_\_\_ Sec. \_\_\_\_ Twp. \_\_\_\_ R.  E  W

Legal Description of Lease: \_\_\_\_\_

County: \_\_\_\_\_

Production Zone(s): \_\_\_\_\_

Injection Zone(s): \_\_\_\_\_

Surface Pit Permit No.: \_\_\_\_\_  
(API No. if Drill Pit, WO or Haul)

\_\_\_\_\_ feet from  N /  S Line of Section

\_\_\_\_\_ feet from  E /  W Line of Section

Type of Pit:  Emergency  Burn  Settling  Haul-Off  Workover  Drilling

Past Operator's License No. \_\_\_\_\_

Contact Person: \_\_\_\_\_

Past Operator's Name & Address: \_\_\_\_\_

Phone: \_\_\_\_\_

Title: \_\_\_\_\_

Signature: \_\_\_\_\_

New Operator's License No. \_\_\_\_\_

Contact Person: \_\_\_\_\_

New Operator's Name & Address: \_\_\_\_\_

Phone: \_\_\_\_\_

New Operator's Email: \_\_\_\_\_

Date: \_\_\_\_\_

Title: \_\_\_\_\_

Signature: \_\_\_\_\_

**Acknowledgment of Transfer:** The above request for transfer of injection authorization, surface pit permit # \_\_\_\_\_ has been noted, approved and duly recorded in the records of the Kansas Corporation Commission. This acknowledgment of transfer pertains to Kansas Corporation Commission records only and does not convey any ownership interest in the above injection well(s) or pit permit.

\_\_\_\_\_ is acknowledged as  
the new operator and may continue to inject fluids as authorized by

Permit No.: \_\_\_\_\_ . Recommended action: \_\_\_\_\_

Date: \_\_\_\_\_

Authorized Signature

\_\_\_\_\_ is acknowledged as  
the new operator of the above named lease containing the surface pit

permitted by No.: \_\_\_\_\_ .

Date: \_\_\_\_\_

Authorized Signature

DISTRICT \_\_\_\_\_ EPR \_\_\_\_\_ PRODUCTION \_\_\_\_\_ UIC \_\_\_\_\_



KANSAS CORPORATION COMMISSION  
OIL & GAS CONSERVATION DIVISION

Form KSONA-1

July 2021

Form Must Be Typed

Form must be Signed

All blanks must be Filled

**CERTIFICATION OF COMPLIANCE WITH THE  
KANSAS SURFACE OWNER NOTIFICATION ACT**

*This form must be submitted with all Forms C-1 (Notice of Intent to Drill); CB-1 (Cathodic Protection Borehole Intent); T-1 (Request for Change of Operator Transfer of Injection or Surface Pit Permit); and CP-1 (Well Plugging Application). Any such form submitted without an accompanying Form KSONA-1 will be returned.*

Select the corresponding form being filed:  C-1 (Intent)  CB-1 (Cathodic Protection Borehole Intent)  T-1 (Transfer)  CP-1 (Plugging Application)

OPERATOR: License # \_\_\_\_\_

Name: \_\_\_\_\_

Address 1: \_\_\_\_\_

Address 2: \_\_\_\_\_

City: \_\_\_\_\_ State: \_\_\_\_\_ Zip: \_\_\_\_\_ + \_\_\_\_\_

Contact Person: \_\_\_\_\_

Phone: ( \_\_\_\_\_ ) \_\_\_\_\_ Fax: ( \_\_\_\_\_ ) \_\_\_\_\_

Email Address: \_\_\_\_\_

Well Location:

\_\_\_\_ - \_\_\_\_ - \_\_\_\_ - \_\_\_\_ Sec. \_\_\_\_ Twp. \_\_\_\_ S. R. \_\_\_\_  East  West

County: \_\_\_\_\_

Lease Name: \_\_\_\_\_ Well #: \_\_\_\_\_

*If filing a Form T-1 for multiple wells on a lease, enter the legal description of the lease below:*

**Surface Owner Information:**

Name: \_\_\_\_\_

Address 1: \_\_\_\_\_

Address 2: \_\_\_\_\_

City: \_\_\_\_\_ State: \_\_\_\_\_ Zip: \_\_\_\_\_ + \_\_\_\_\_

*When filing a Form T-1 involving multiple surface owners, attach an additional sheet listing all of the information to the left for each surface owner. Surface owner information can be found in the records of the register of deeds for the county, and in the real estate property tax records of the county treasurer.*

*If this form is being submitted with a Form C-1 (Intent) or CB-1 (Cathodic Protection Borehole Intent), you must supply the surface owners and the KCC with a plat showing the predicted locations of lease roads, tank batteries, pipelines, and electrical lines. The locations shown on the plat are preliminary non-binding estimates. The locations may be entered on the Form C-1 plat, Form CB-1 plat, or a separate plat may be submitted.*

**Select one of the following:**

- I certify that, pursuant to the Kansas Surface Owner Notice Act (see Chapter 55 of the Kansas Statutes Annotated), I have provided the following to the surface owner(s) of the land upon which the subject well is or will be located: 1) a copy of the Form C-1, Form CB-1, Form T-1, or Form CP-1 that I am filing in connection with this form; 2) if the form being filed is a Form C-1 or Form CB-1, the plat(s) required by this form; and 3) my operator name, address, phone number, fax, and email address.
- I have not provided this information to the surface owner(s). I acknowledge that, because I have not provided this information, the KCC will be required to send this information to the surface owner(s). To mitigate the additional cost of the KCC performing this task, I acknowledge that I must provide the name and address of the surface owner by filling out the top section of this form and that I am being charged a \$30.00 handling fee, payable to the KCC, which is enclosed with this form.

*If choosing the second option, submit payment of the \$30.00 handling fee with this form. If the fee is not received with this form, the KSONA-1 form and the associated Form C-1, Form CB-1, Form T-1, or Form CP-1 will be returned.*

I hereby certify that the statements made herein are true and correct to the best of my knowledge and belief.

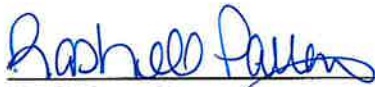
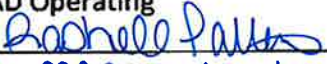

Date: \_\_\_\_\_ Signature of Operator or Agent: \_\_\_\_\_ Title: \_\_\_\_\_


# BEAR PETROLEUM LLC

P.O. BOX 438  
HAYSVILLE, KS 67060  
PHONE: (316) 524-1225  
FAX: (316) 524-1027

January 21, 2025

MAD Operating is transferring operations on the attached list of leases to Bear Petroleum LLC effective January 1, 2025.

  
\_\_\_\_\_  
MAD Operating  
By   
\_\_\_\_\_  
Title   
\_\_\_\_\_

  
\_\_\_\_\_  
Bear Petroleum LLC  
R. A. Schremmer  
President

## Exhibit "A"

LEASE	COMP. LEASE #	CO	LEGAL DESCRIPTION	
.178031252 Applebee/Schlessiger	132	RS	NE/4 Sec 21-15S-12W	160 Acres
.8203125 Barbour/Hemphill	156	PR	E/2 14-26-15 and	320 Acres
Barnes .875	154	BT	NW/4 Sec 21-18S-14W	160 Acres
Barrow .855	159	BT	SE/4 34-19S-12W and NE/4 SE/4	108 Acres
Bob #1 .84375	186	SF	NW/4 Sec. 34-21S-12W	160 Acres
Donna .875	316	BT	SE/4 Sec. 23-20-11 W a	160 Acres
.83765625 Frontier #1-15	355	SF	SW/4 Sec 15-21-12W	160 Acres
Harley .84765625	437	GO	SE/4 Sec 30-14S-29W	160 Acres
Hendricks .84765625	450	SF	NE/4 13-21-14W	160 Acres
.84765625 Herbel OWWO	454	TH	NW/4 Sec 27-9S-33W	160 Acres
Hickel A .875	462	EW	SE/4 30-17S-10W	160 Acres
Hickert Farms .815	461	GH	NW/4 Sec 27-6S-25W and N/2 NE/4 Sec 27-6S-25W	240 Acres
Hoener .8203125	465	PR	SW/4 Sec 1-27-14 W	160 Acres
J & J (& SWD) .84765625	477	BT	NE/4 Sec 6-18s-13W	160 Acres
.84765625 Janice	489	RS	SW/4 Sec 14-15S-12W	160 Acres

.84375 Jennifer NO TB	488	NS	SE/4 less 11.48 Acres in N/2 SE/4 Sec 9-20S-21W	148.52 Acres
Judith 1-18 .855	502	ED	N/2 SW/4 Sec 18-25-18W	80 Acres
Karst OWWD .84765625	504	BT	NE/4 Sec. 31-18-15W	157.5 Acres
Kayla Corp. .84375	508	BT	E/2 Sec. 35-18S-15W	320 Acres
.84375 Kitzmilller NO TB	518	SF	NE/4 Sec 33-22S-11W and SE/4 Sec. 33-22S-11W	320 Acres
Kohler .8575	521	BT	N/2 NE/4 of Sec. 31-19S-12W; SE/4 SE/4 & Lot 4 Sec. 30-19S-12W	240 Acres
Kozisek B 1-16 .84765	527	EW	SW/4 Sec 16-16S-10W	160 Acres
Krohmer .7578125	543	MP	E/2 SE/4 19-17S-1W	80 Acres
McIntyre .80	560	RH	N/2 Sec 27-18S-16W	320 Acres
.81157429 Mull-Heyen	590	SF	SE/2 NE/4 Sec 24-22S-12W	80 Acres
.84765625 Pechanec Farms LLC	623	RH	SE/4 Sec 24-17S-19W	160 Acres
Randy .875	640	SF	N/2 SW/4 Sec 33-22S-11W	80 Acres
.885 Sampson Trust 1-13	698	NS	NE/4 Sec 13-18S-23W	160 Acres
.815365 Stallings / Gartung Unit	765	SF	SE/4 & SW/4, 34-25S-15W ; SE/4 & SW/4 Sec 35-25S-15W	480 Acres
Stover #3 .8203125	775	SF	SW/4 34-24S-15W	80 Acres
Terry 1-24 .82	786	RO	NW/4 Sec 24-6S-18W	160 Acres
V M D .8203125	805	SF	SW/4 Sec 3-22-14W	160 Acres
Watson .81	823	NT	S/2 SE/4, W/2 NW/4 Sec 31-4-22; W/2 NE/4, E/2 NW/4 Sec 31-4S-22W	480 Acres