

KANSAS CORPORATION COMMISSION  
OIL & GAS CONSERVATION DIVISION

**REQUEST FOR CHANGE OF OPERATOR  
TRANSFER OF INJECTION OR SURFACE PIT PERMIT**

*Form KSONA-1, Certification of Compliance with the Kansas Surface Owner Notification Act,  
MUST be submitted with this form.*

Form T-1

April 2019

Form must be Typed  
Form must be Signed  
All blanks must be Filled

Check applicable boxes:

- ☐ Oil Lease: No. of Oil Wells \_\_\_\_\_ \*\*
- ☐ Gas Lease: No. of Gas Wells \_\_\_\_\_ \*\*
- ☐ Gas Gathering System: \_\_\_\_\_
- ☐ Saltwater Disposal Well - Permit No.: \_\_\_\_\_
- Spot Location: \_\_\_\_\_ feet from ☐ N / ☐ S Line  
\_\_\_\_\_ feet from ☐ E / ☐ W Line
- ☐ Enhanced Recovery Project Permit No.: \_\_\_\_\_
- Entire Project: ☐ Yes ☐ No
- Number of Injection Wells \_\_\_\_\_ \*\*

Field Name: \_\_\_\_\_

**\*\* Side Two Must Be Completed.**

Effective Date of Transfer: \_\_\_\_\_

KS Dept of Revenue Lease No.: \_\_\_\_\_

Lease Name: \_\_\_\_\_

\_\_\_\_\_ - \_\_\_\_\_ - \_\_\_\_\_ - \_\_\_\_\_ Sec. \_\_\_\_\_ Twp. \_\_\_\_\_ R. \_\_\_\_\_ ☐ E ☐ W

Legal Description of Lease: \_\_\_\_\_

County: \_\_\_\_\_

Production Zone(s): \_\_\_\_\_

Injection Zone(s): \_\_\_\_\_

Surface Pit Permit No.: \_\_\_\_\_  
(API No. if Drill Pit, WO or Haul)

\_\_\_\_\_ feet from ☐ N / ☐ S Line of Section

\_\_\_\_\_ feet from ☐ E / ☐ W Line of Section

Type of Pit: ☐ Emergency ☐ Burn ☐ Settling ☐ Haul-Off ☐ Workover ☐ Drilling

Past Operator's License No. \_\_\_\_\_

Contact Person: \_\_\_\_\_

Past Operator's Name & Address: \_\_\_\_\_

Phone: \_\_\_\_\_

Title: \_\_\_\_\_

Date: \_\_\_\_\_

Signature: \_\_\_\_\_

New Operator's License No. \_\_\_\_\_

Contact Person: \_\_\_\_\_

New Operator's Name & Address: \_\_\_\_\_

Phone: \_\_\_\_\_

New Operator's Email: \_\_\_\_\_

Oil / Gas Purchaser: \_\_\_\_\_

Date: \_\_\_\_\_

Title: \_\_\_\_\_

Signature: \_\_\_\_\_

**Acknowledgment of Transfer:** The above request for transfer of injection authorization, surface pit permit # \_\_\_\_\_ has been noted, approved and duly recorded in the records of the Kansas Corporation Commission. This acknowledgment of transfer pertains to Kansas Corporation Commission records only and does not convey any ownership interest in the above injection well(s) or pit permit.

\_\_\_\_\_ is acknowledged as  
the new operator and may continue to inject fluids as authorized by  
Permit No.: \_\_\_\_\_. Recommended action: \_\_\_\_\_

Date: \_\_\_\_\_

Authorized Signature

\_\_\_\_\_ is acknowledged as  
the new operator of the above named lease containing the surface pit  
permitted by No.: \_\_\_\_\_.

Date: \_\_\_\_\_

Authorized Signature

DISTRICT \_\_\_\_\_ EPR \_\_\_\_\_ PRODUCTION \_\_\_\_\_ UIC \_\_\_\_\_

KDOR Lease No.: \_\_\_\_\_

\* Lease Name: \_\_\_\_\_ \* Location: \_\_\_\_\_

*A separate sheet may be attached if necessary.*

\* When transferring a unit which consists of more than one lease please file a separate side two for each lease. If a lease covers more than one section please indicate which section each well is located.

KANSAS CORPORATION COMMISSION  
OIL & GAS CONSERVATION DIVISION

Form KSONA-1

July 2021

Form Must Be Typed

Form must be Signed

All blanks must be Filled

## CERTIFICATION OF COMPLIANCE WITH THE KANSAS SURFACE OWNER NOTIFICATION ACT

*This form must be submitted with all Forms C-1 (Notice of Intent to Drill); CB-1 (Cathodic Protection Borehole Intent); T-1 (Request for Change of Operator Transfer of Injection or Surface Pit Permit); and CP-1 (Well Plugging Application). Any such form submitted without an accompanying Form KSONA-1 will be returned.*

Select the corresponding form being filed: ☐ **C-1** (Intent) ☐ **CB-1** (Cathodic Protection Borehole Intent) ☐ **T-1** (Transfer) ☐ **CP-1** (Plugging Application)

OPERATOR: License # \_\_\_\_\_

Name: \_\_\_\_\_

Address 1: \_\_\_\_\_

Address 2: \_\_\_\_\_

City: \_\_\_\_\_ State: \_\_\_\_\_ Zip: \_\_\_\_\_ + \_\_\_\_\_

Contact Person: \_\_\_\_\_

Phone: ( \_\_\_\_\_ ) \_\_\_\_\_ Fax: ( \_\_\_\_\_ ) \_\_\_\_\_

Email Address: \_\_\_\_\_

Well Location:

\_\_\_\_ - \_\_\_\_ - \_\_\_\_ Sec. \_\_\_\_ Twp. \_\_\_\_ S. R. \_\_\_\_ ☐ East ☐ West

County: \_\_\_\_\_

Lease Name: \_\_\_\_\_ Well #: \_\_\_\_\_

*If filing a Form T-1 for multiple wells on a lease, enter the legal description of the lease below:*

**Surface Owner Information:**

Name: \_\_\_\_\_

Address 1: \_\_\_\_\_

Address 2: \_\_\_\_\_

City: \_\_\_\_\_ State: \_\_\_\_\_ Zip: \_\_\_\_\_ + \_\_\_\_\_

*When filing a Form T-1 involving multiple surface owners, attach an additional sheet listing all of the information to the left for each surface owner. Surface owner information can be found in the records of the register of deeds for the county, and in the real estate property tax records of the county treasurer.*

*If this form is being submitted with a Form C-1 (Intent) or CB-1 (Cathodic Protection Borehole Intent), you must supply the surface owners and the KCC with a plat showing the predicted locations of lease roads, tank batteries, pipelines, and electrical lines. The locations shown on the plat are preliminary non-binding estimates. The locations may be entered on the Form C-1 plat, Form CB-1 plat, or a separate plat may be submitted.*

**Select one of the following:**

☐ I certify that, pursuant to the Kansas Surface Owner Notice Act (see Chapter 55 of the Kansas Statutes Annotated), I have provided the following to the surface owner(s) of the land upon which the subject well is or will be located: 1) a copy of the Form C-1, Form CB-1, Form T-1, or Form CP-1 that I am filing in connection with this form; 2) if the form being filed is a Form C-1 or Form CB-1, the plat(s) required by this form; and 3) my operator name, address, phone number, fax, and email address.

☐ I have not provided this information to the surface owner(s). I acknowledge that, because I have not provided this information, the KCC will be required to send this information to the surface owner(s). To mitigate the additional cost of the KCC performing this task, I acknowledge that I must provide the name and address of the surface owner by filling out the top section of this form and that I am being charged a \$30.00 handling fee, payable to the KCC, which is enclosed with this form.

*If choosing the second option, submit payment of the \$30.00 handling fee with this form. If the fee is not received with this form, the KSONA-1 form and the associated Form C-1, Form CB-1, Form T-1, or Form CP-1 will be returned.*

I hereby certify that the statements made herein are true and correct to the best of my knowledge and belief.

Date: \_\_\_\_\_ Signature of Operator or Agent: \_\_\_\_\_ Title: \_\_\_\_\_

**Assignment of Oil and Gas Lease**

That the undersigned, John Leis, called assignor, for in consideration of One Dollar (\$1.00) and other goods and valuable consideration, the receipt where of is hereby acknowledged, does hereby sell, assign, transfer and set over unto Leis Oil Services, LLC., 1410 150<sup>th</sup> Rd Yates Center, Kansas 66783 hereinafter called Assignee 100% of his Working Interest in the Dean Birk Lease recorded in the office of the Register of Deeds, Woodson County, Kansas.

**Dean Birk Lease:**

Northwest Quarter (NW) of Section 32, Township 23 South, Range 15 East in Woodson County, Kansas.

This assignment is made by the Assignor without covenants or warranty of title, either expressed or implied, but is made with full substitution and subrogation of Assignee in and to all covenants and warranties by others heretofore given or made in respect to the interest assigned here under.

Executed this March 25<sup>th</sup>, 2024



John Leis, Administrator  
John Leis

State of Kansas, County of Woodson

Before me, the undersigned, a Notary Public, within and for said County and State, on 25  
Day of April, 2024, personally appeared John Leis

to me personally known to be the identical person who executed the foregoing instrument, and acknowledged to me that he executed the same as his free and voluntary act and deed for the uses and purposes therein set forth.

IN WITNESS WHEREOF, I have hereunto set my hand and affixed my official seal the day and year last above written.



Cassie Splachter  
Notary Public

WOODSON COUNTY REGISTER OF DEEDS

Book: S102 Page: 2

Pages Recorded 1

Recording Fee: \$21.00

Date Recorded: 4/25/2024 11:45:00 AM

✓✓

**Assignment of Oil and Gas Lease**


That the undersigned, John Leis, called assignor, for in consideration of One Dollar (\$1.00) and other goods and valuable consideration, the receipt where of is hereby acknowledged, does hereby sell, assign, transfer and set over unto Leis Oil Services, LLC., 1410 150<sup>th</sup> Rd Yates Center, Kansas 66783 hereinafter called Assignee 100% of his Working Interest in the Elmer Light Lease recorded in the office of the Register of Deeds, Woodson County, Kansas.

**Elmer Light Lease:**

North Half (N2) of Section 22, Township 24 South, Range 16 East in Woodson County, Kansas.

This assignment is made by the Assignor without covenants or warranty of title, either expressed or implied, but is made with full substitution and subrogation of Assignee in and to all covenants and warranties by others heretofore given or made in respect to the interest assigned here under.

Executed this March 25<sup>th</sup>, 2024


  
John Leis


State of Kansas, County of Woodson


Before me, the undersigned, a Notary Public, within and for said County and State, on 25  
Day of April, 2024, personally appeared John Leis

to me personally known to be the identical person who executed the foregoing instrument, and acknowledged to me that he executed the same as his free and voluntary act and deed for the uses and purposes therein set forth.

IN WITNESS WHEREOF, I have hereunto set my hand and affixed my official seal the day and year last above written.



  
Notary Public



WOODSON COUNTY REGISTER OF DEEDS

Book: S102 Page: 3

Pages Recorded 1

Recording Fee: \$21.00

Date Recorded: 4/25/2024 11:45:01 AM

✓

**Assignment of Oil and Gas Lease**

That the undersigned, John Leis, called assignor, for in consideration of One Dollar (\$1.00) and other goods and valuable consideration, the receipt where of is hereby acknowledged, does hereby sell, assign, transfer and set over unto Leis Oil Services, LLC., 1410 150<sup>th</sup> Rd Yates Center, Kansas 66783 hereinafter called Assignee 100% of his Working Interest in the Herschel Davis Lease recorded in the office of the Register of Deeds, Woodson County, Kansas.

**Herschel Davis Lease:**

North Half (<sup>N2</sup>~~W2~~) of Southeast Quarter (<sup>SE4</sup>~~NE4~~) and the Northeast Quarter (NE) of Southwest Quarter (SW) of Section 24, Township 24 South, Range 15 East in Woodson County, Kansas.

This assignment is made by the Assignor without covenants or warranty of title, either expressed or implied, but is made with full substitution and subrogation of Assignee in and to all covenants and warranties by others heretofore given or made in respect to the interest assigned here under.

Executed this March 25<sup>th</sup>, 2024

John Leis, Assignor  
John Leis


State of Kansas, County of Woodson

Before me, the undersigned, a Notary Public, within and for said County and State, on 25

Day of April, 2024, personally appeared John Leis


to me personally known to be the identical person who executed the foregoing instrument, and acknowledged to me that he executed the same as his free and voluntary act and deed for the uses and purposes therein set forth.

IN WITNESS WHEREOF, I have hereunto set my hand and affixed my official seal the day and year last above written.



Cassie Splechter

Notary Public



WOODSON COUNTY REGISTER OF DEEDS

Book: S102 Page: 4

Pages Recorded 1

Recording Fee: \$21.00

Date Recorded: 4/25/2024 11:45:02 AM

✓✓

**Assignment of Oil and Gas Lease**

That the undersigned, John Leis, called assignor, for in consideration of One Dollar (\$1.00) and other goods and valuable consideration, the receipt where of is hereby acknowledged, does hereby sell, assign, transfer and set over unto Leis Oil Services, LLC., 1410 150<sup>th</sup> Rd Yates Center, Kansas 66783 hereinafter called Assignee 100% of his Working Interest in the Donald Cool Lease recorded in the office of the Register of Deeds, Woodson County, Kansas.

**Donald Cool Lease:**

West Half (W2) of Northeast Quarter (NE4) of Section 24, Township 24 South, Range 15 East in Woodson County, Kansas.

This assignment is made by the Assignor without covenants or warranty of title, either expressed or implied, but is made with full substitution and subrogation of Assignee in and to all covenants and warranties by others heretofore given or made in respect to the interest assigned here under.

Executed this March 25<sup>th</sup>, 2024


John Leis, Administrator  
John Leis

State of Kansas, County of Woodson


Before me, the undersigned, a Notary Public, within and for said County and State, on 25  
Day of April, 2024, personally appeared John Leis

to me personally known to be the identical person who executed the foregoing instrument, and acknowledged to me that he executed the same as his free and voluntary act and deed for the uses and purposes therein set forth.

IN WITNESS WHEREOF, I have hereunto set my hand and affixed my official seal the day and year last above written.



Cassie Splechter  
Notary Public



WOODSON COUNTY REGISTER OF DEEDS

Book: S102 Page: 5

Pages Recorded 1

Recording Fee: \$21.00

Date Recorded: 4/25/2024 11:45:03 AM

✓



**Assignment of Oil and Gas Lease**

That the undersigned, John Leis, called assignor, for in consideration of One Dollar (\$1.00) and other goods and valuable consideration, the receipt where of is hereby acknowledged, does hereby sell, assign, transfer and set over unto Leis Oil Services, LLC., 1410 150<sup>th</sup> Rd Yates Center, Kansas 66783 hereinafter called Assignee 100% of his Working Interest in the Leonard Robbins Lease recorded in the office of the Register of Deeds, Woodson County, Kansas.

**Leonard Robbins Lease:**

East Half (E2) of Northeast Quarter (NE4) and Southeast Quarter (SE4) of Section 28, Township 25 South, Range 16 East in Woodson County, Kansas.

This assignment is made by the Assignor without covenants or warranty of title, either expressed or implied, but is made with full substitution and subrogation of Assignee in and to all covenants and warranties by others heretofore given or made in respect to the interest assigned here under.

Executed this March 25<sup>th</sup>, 2024



John Leis Administrator  
John Leis

State of Kansas, County of Woodson

Before me, the undersigned, a Notary Public, within and for said County and State, on 25  
Day of April, 2024, personally appeared John Leis

to me personally known to be the identical person who executed the foregoing instrument, and acknowledged to me that he executed the same as his free and voluntary act and deed for the uses and purposes therein set forth.

IN WITNESS WHEREOF, I have hereunto set my hand and affixed my official seal the day and year last above written.



Cassie Splechter  
Notary Public

WOODSON COUNTY REGISTER OF DEEDS

Book: S102 Page: 6

Pages Recorded 1

Recording Fee: \$21.00

Date Recorded: 4/25/2024 11:45:04 AM

✓✓



**Assignment of Oil and Gas Lease**

That the undersigned, John Leis, called assignor, for in consideration of One Dollar (\$1.00) and other goods and valuable consideration, the receipt where of is hereby acknowledged, does hereby sell, assign, transfer and set over unto Leis Oil Services, LLC., 1410 150<sup>th</sup> Rd Yates Center, Kansas 66783 hereinafter called Assignee 100% of his Working Interest in the Helen Bowers Lease recorded in the office of the Register of Deeds, Woodson County, Kansas.

**Helen Bowers Lease:**

East Half (E2) of Northeast Quarter (NE4) of Section 24, Township 24 South, Range 15 East in Woodson County, Kansas.

This assignment is made by the Assignor without covenants or warranty of title, either expressed or implied, but is made with full substitution and subrogation of Assignee in and to all covenants and warranties by others heretofore given or made in respect to the interest assigned here under.

Executed this March 25<sup>th</sup>, 2024


John Leis, Administrator  
John Leis

State of Kansas, County of Woodson

Before me, the undersigned, a Notary Public, within and for said County and State, on 25  
Day of April, 2024, personally appeared John Leis

to me personally known to be the identical person who executed the foregoing instrument, and acknowledged to me that he executed the same as his free and voluntary act and deed for the uses and purposes therein set forth.

IN WITNESS WHEREOF, I have hereunto set my hand and affixed my official seal the day and year last above written.



Cassie Splechter  
Notary Public

WOODSON COUNTY REGISTER OF DEEDS

Book: S102 Page: 7

Pages Recorded 1

Recording Fee: \$2100

Date Recorded: 4/25/2024 11:45:05 AM

✓✓

**Assignment of Oil and Gas Lease**

That the undersigned, John Leis, called assignor, for in consideration of One Dollar (\$1.00) and other goods and valuable consideration, the receipt where of is hereby acknowledged, does hereby sell, assign, transfer and set over unto Leis Oil Services, LLC., 1410 150<sup>th</sup> Rd Yates Center, Kansas 66783 hereinafter called Assignee 100% of his Working Interest in the Lewis South Lease recorded in the office of the Register of Deeds, Woodson County, Kansas.

**Lewis South Lease:**

Northwest Quarter (NW4) of Section 19, Township 25 South, Range 16 East in Woodson County, Kansas.

This assignment is made by the Assignor without covenants or warranty of title, either expressed or implied, but is made with full substitution and subrogation of Assignee in and to all covenants and warranties by others heretofore given or made in respect to the interest assigned here under.

Executed this March 25<sup>th</sup>, 2024


John Leis, Administrator  
John Leis

State of Kansas, County of Woodson


Before me, the undersigned, a Notary Public, within and for said County and State, on 25  
Day of April, 2024, personally appeared John Leis

to me personally known to be the identical person who executed the foregoing instrument, and acknowledged to me that he executed the same as his free and voluntary act and deed for the uses and purposes therein set forth.

IN WITNESS WHEREOF, I have hereunto set my hand and affixed my official seal the day and year last above written.



Cassie Splechter  
Notary Public



WOODSON COUNTY REGISTER OF DEEDS

Book: S102 Page: 8

Pages Recorded 1

Recording Fee: \$2100

Date Recorded: 4/25/2024 11:45:06 AM

✓✓

**Assignment of Oil and Gas Lease**

That the undersigned, John Leis, called assignor, for in consideration of One Dollar (\$1.00) and other goods and valuable consideration, the receipt where of is hereby acknowledged, does hereby sell, assign, transfer and set over unto Leis Oil Services, LLC., 1410 150<sup>th</sup> Rd Yates Center, Kansas 66783 hereinafter called Assignee 100% of his Working Interest in the Wilson-Goebel Lease recorded in the office of the Register of Deeds, Woodson County, Kansas.

**Wilson-Goebel Lease:**

Southeast Quarter (SE4) of Section 30, Township 24 South, Range 16 East in Woodson County, Kansas.

This assignment is made by the Assignor without covenants or warranty of title, either expressed or implied, but is made with full substitution and subrogation of Assignee in and to all covenants and warranties by others heretofore given or made in respect to the interest assigned here under.

Executed this March 25<sup>th</sup>, 2024


John Leis, Administrator  
John Leis

State of Kansas, County of Woodson


Before me, the undersigned, a Notary Public, within and for said County and State, on 25  
Day of April, 2024, personally appeared John Leis

to me personally known to be the identical person who executed the foregoing instrument, and acknowledged to me that he executed the same as his free and voluntary act and deed for the uses and purposes therein set forth.

IN WITNESS WHEREOF, I have hereunto set my hand and affixed my official seal the day and year last above written.



Cassie Splachter  
Notary Public



WOODSON COUNTY REGISTER OF DEEDS

Book: S102 Page: 9

Pages Recorded 1

Recording Fee: \$2100

Date Recorded: 4/25/2024 11:45:07 AM

✓✓

**Assignment of Oil and Gas Lease**

That the undersigned, John Leis, called assignor, for in consideration of One Dollar (\$1.00) and other goods and valuable consideration, the receipt where of is hereby acknowledged, does hereby sell, assign, transfer and set over unto Leis Oil Services, LLC., 1410 150<sup>th</sup> Rd Yates Center, Kansas 66783 hereinafter called Assignee 100% of his Working Interest in the Ronald Solomon Lease recorded in the office of the Register of Deeds, Woodson County, Kansas.

**Ronald Solomon Lease:**

Southeast Quarter (SE4) of Section 20, Township 24 South, Range 16 East in Woodson County, Kansas.

This assignment is made by the Assignor without covenants or warranty of title, either expressed or implied, but is made with full substitution and subrogation of Assignee in and to all covenants and warranties by others heretofore given or made in respect to the interest assigned here under.

Executed this March 25<sup>th</sup>, 2024


John Leis, Administrator  
John Leis

State of Kansas, County of Woodson


Before me, the undersigned, a Notary Public, within and for said County and State, on 25  
Day of April, 2024, personally appeared John Leis

to me personally known to be the identical person who executed the foregoing instrument, and acknowledged to me that he executed the same as his free and voluntary act and deed for the uses and purposes therein set forth.

IN WITNESS WHEREOF, I have hereunto set my hand and affixed my official seal the day and year last above written.



Cassie Splechter  
Notary Public



WOODSON COUNTY REGISTER OF DEEDS

Book: S102 Page: 10

Pages Recorded 1

Recording Fee: \$21.00

Date Recorded: 4/25/2024 11:45:08 AM

✓

**Assignment of Oil and Gas Lease**

That the undersigned, John Leis, called assignor, for in consideration of One Dollar (\$1.00) and other goods and valuable consideration, the receipt where of is hereby acknowledged, does hereby sell, assign, transfer and set over unto Leis Oil Services, LLC., 1410 150<sup>th</sup> Rd Yates Center, Kansas 66783 hereinafter called Assignee 100% of his Working Interest in the Hubert Haen Lease recorded in the office of the Register of Deeds, Woodson County, Kansas.

**Hubert Haen Lease:**

West Half (W2) of Northeast Quarter (NE4) of Section 15, Township 25 South, Range 17 East in Woodson County, Kansas.

This assignment is made by the Assignor without covenants or warranty of title, either expressed or implied, but is made with full substitution and subrogation of Assignee in and to all covenants and warranties by others heretofore given or made in respect to the interest assigned here under.

Executed this March 25<sup>th</sup>, 2024

John Leis, Administrator  
John Leis


State of Kansas, County of Woodson

Before me, the undersigned, a Notary Public, within and for said County and State, on 25

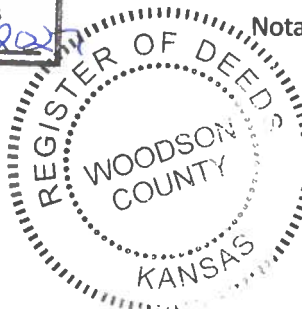
Day of April, 2024, personally appeared John Leis

to me personally known to be the identical person who executed the foregoing instrument, and acknowledged to me that he executed the same as his free and voluntary act and deed for the uses and purposes therein set forth.

IN WITNESS WHEREOF, I have hereunto set my hand and affixed my official seal the day and year last above written.



Cassie Splechter  
Notary Public



WOODSON COUNTY REGISTER OF DEEDS

Book: S102 Page: 11

Pages Recorded 1

Recording Fee: \$21.00

Date Recorded: 4/25/2024 11:45:09 AM

✓

**Assignment of Oil and Gas Lease**

That the undersigned, John Leis, called assignor, for in consideration of One Dollar (\$1.00) and other goods and valuable consideration, the receipt where of is hereby acknowledged, does hereby sell, assign, transfer and set over unto Leis Oil Services, LLC., 1410 150<sup>th</sup> Rd Yates Center, Kansas 66783 hereinafter called Assignee 100% of his Working Interest in the Troy Birk Lease recorded in the office of the Register of Deeds, Woodson County, Kansas.

**Troy Birk Lease:**

Southwest Quarter (SW) of Section 32, Township 23 South, Range 15 East in Woodson County, Kansas.

This assignment is made by the Assignor without covenants or warranty of title, either expressed or implied, but is made with full substitution and subrogation of Assignee in and to all covenants and warranties by others heretofore given or made in respect to the interest assigned here under.

Executed this March 25<sup>th</sup>, 2024


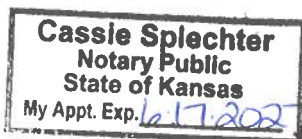
John A Leis, Administrator  
John Leis

State of Kansas, County of Woodson

Before me, the undersigned, a Notary Public, within and for said County and State, on 25  
Day of April, 2024, personally appeared John Leis

to me personally known to be the identical person who executed the foregoing instrument, and acknowledged to me that he executed the same as his free and voluntary act and deed for the uses and purposes therein set forth.

IN WITNESS WHEREOF, I have hereunto set my hand and affixed my official seal the day and year last above written.



Cassie Splechter  
Notary Public

WOODSON COUNTY REGISTER OF DEEDS

Book: S102 Page: 12

Pages Recorded 1

Recording Fee: \$21.00

Date Recorded: 4/25/2024 11:45:10 AM

✓



Assignment of Oil and Gas Lease

That the undersigned, John Leis, called assignor, for in consideration of One Dollar (\$1.00) and other goods and valuable consideration, the receipt where of is hereby acknowledged, does hereby sell, assign, transfer and set over unto Leis Oil Services, LLC., 1410 150<sup>th</sup> Rd Yates Center, Kansas 66783 hereinafter called Assignee 100% of his Working Interest in Curtis Abbey Lease recorded in the office of the Register of Deeds, Woodson County, Kansas.

**Curtis Abbey Lease:**

West Half of the Northeast Quarter (W2 NE4) of Section 19, Township 25S, Range 16E Woodson County, KS.

This assignment is made by the Assignor without covenants or warranty of title, either expressed or implied, but is made with full substitution and subrogation of Assignee in and to all covenants and warranties by others heretofore given or made in respect to the interest assigned here under.

Executed this March 25<sup>th</sup>, 2024

John A Leis, Administrator  
\_\_\_\_\_  
John Leis


State of Kansas, County of Woodson

Before me, the undersigned, a Notary Public, within and for said County and State, on 25


Day of April, 2024, personally appeared John Leis

to me personally known to be the identical person who executed the foregoing instrument, and acknowledged to me that he executed the same as his free and voluntary act and deed for the uses and purposes therein set forth.

IN WITNESS WHEREOF, I have hereunto set my hand and affixed my official seal the day and year last above written.



Cassie Splechter  
\_\_\_\_\_  
Notary Public



WOODSON COUNTY REGISTER OF DEEDS

Book: S102 Page: 13

Pages Recorded 1

Recording Fee: \$2100

Date Recorded: 4/25/2024 11:45:11 AM

✓




**ASSIGNMENT OF OIL AND GAS LEASE**

That the Undersigned MorMeg, LLC called Assignor, for in consideration of One Dollar (\$1.00) and other goods and valuable consideration, the receipt where of is hereby acknowledged, does hereby sell, assign, transfers and set over unto Matthew J Leis, 1410 150<sup>th</sup> Road, Yates Center, Kansas 66783 hereinafter called Assignee a Working Interest (.43750000) in the lease per Exhibit A recorded in the office of the Register of Deeds, Woodson County, Kansas

PER EXHIBIT "A"

This assignment is made by the Assignor without covenants or warranty of title, either expressed or implied, but is made with full substitution and subrogation of Assignee in and to all covenants and warranties by others heretofore given or made in respect to the interest assigned here under.

Executed this Decemberr 1, 2022




Mark Haas, MorMeg, LLC

STATE OF Missouri, COUNTY OF Jackson

SS \_\_\_\_\_

(1<sup>st</sup>) Before me, the undersigned, a Notary Public, within and for said County and State, on the ~~First~~ day of December, 2022, personally appeared Mark Haas to me personally known to be the identical person who executed the foregoing instrument, and acknowledged to me that he executed the same as his free and voluntary act and deed for the uses and purposes therein set forth.

IN WITNESS WHEREOF, I have hereunto set my hand and affixed my official seal the day and hear last above written.



Notary Public exp 11/18/24

WOODSON COUNTY REGISTER OF DEEDS


Book: S101 Page: 187

Pages Recorded 2

Recording Fee: \$38.00

Date Recorded: 12/20/2022 3:05:00 PM

✓



**EXHIBIT "A"**

**SWITZER:**

West Half of the Northwest Quarter ( W2 NW4) of Section Two (2), Township Twenty-Four (24) South, Range Fifteen (15) East and the East Half of the Northeast Quarter (E2 NE4) of Section Three (3), Township Twenty -Four (24) South, Range Fifteen (15) East, Woodson County, Kansas

---


**ASSIGNMENT OF OIL AND GAS LEASE**

That the Undersigned MorMeg, LLC called Assignor, for in consideration of One Dollar (\$1.00) and other goods and valuable consideration, the receipt where of is hereby acknowledged, does hereby sell, assign, transfers and set over unto Matthew J Leis, 1410 150<sup>th</sup> Road, Yates Center, Kansas 66783 hereinafter called Assignee a Working Interest (.42656250) in the lease per Exhibit A recorded in the office of the Register of Deeds, Woodson County, Kansas

PER EXHIBIT "A"

This assignment is made by the Assignor without covenants or warranty of title, either expressed or implied, but is made with full substitution and subrogation of Assignee in and to all covenants and warranties by others heretofore given or made in respect to the interest assigned here under.

Executed this Decemberr 1, 2022



Mark Haas, MorMeg, LLC

STATE OF Missouri, COUNTY OF Jackson

SS \_\_\_\_\_

Before me, the undersigned, a Notary Public, within and for said County and State, on the (1st) First day of December, 2022, personally appeared Mark Haas to me personally known to be the identical person who executed the foregoing instrument, and acknowledged to me that he executed the same as his free and voluntary act and deed for the uses and purposes therein set forth.

IN WITNESS WHEREOF, I have hereunto set my hand and affixed my official seal the day and hear last above written.



Notary Public

exp 1/15/24

WOODSON COUNTY REGISTER OF DEEDS

Book: S101 Page: 189

Pages Recorded 2

Recording Fee: \$38.00

Date Recorded: 12/20/2022 3:05:01 PM

✓



EXHIBIT "A"

Woodson County, Kansas

LESSOR:

Muriel Beine

LESSEES:

L & O Oil Company

RECORDING DATA:

DESCRIPTION:

Book 47, Page 304 of the records of Woodson County, Kansas

The east Half of the Northeast Quarter (E2 NE4) and the East Half of the Southeast Quarter (E2 SE4) except 20 acres on which homestead is located, The Southwest Quarter of the Southeast Quarter (SW $\frac{1}{4}$  SE4), the South Half of the Southwest Quarter (S2 SW4) all in Section Four (4), Township Twenty-four (24) South, Range Fifteen (15) East and the West 60 acres of the West Half of the Southwest Quarter (W2 SW4) of Section Three (3), Township Twenty-four (24), Range Fifteen (15) East in Woodson County Kansas


**ASSIGNMENT OF OIL AND GAS LEASE**

That the Undersigned Greenleaf Investments, LLC called Assignor, for in consideration of One Dollar (\$1.00) and other goods and valuable consideration, the receipt where of is hereby acknowledged, does hereby sell, assign, transfers and set over unto Matthew J Leis, 1410 150<sup>th</sup> Road, Yates Center, Kansas 66783 hereinafter called Assignee a ORRI (.02187500) in the lease per Exhibit A recorded in the office of the Register of Deeds, Woodson County, Kansas

PER EXHIBIT "A"

This assignment is made by the Assignor without covenants or warranty of title, either expressed or implied, but is made with full substitution and subrogation of Assignee in and to all covenants and warranties by others heretofore given or made in respect to the interest assigned here under.

Executed this Decemberr 1, 2022



Rhonda Epps, Greenleaf Investments, LLC


STATE OF Missouri, COUNTY OF Jackson

SS \_\_\_\_\_

(1st) Before me, the undersigned, a Notary Public, within and for said County and State, on the First day of December, 2022, personally appeared

\_\_\_\_\_ to me personally known to be the identical person who executed the foregoing instrument, and acknowledged to me that he executed the same as his free and voluntary act and deed for the uses and purposes therein set forth.

IN WITNESS WHEREOF, I have hereunto set my hand and affixed my official seal the day and hear last above written.



Notary Public

sep 11/18/24

WOODSON COUNTY REGISTER OF DEEDS

Book: S101 Page: 191

Pages Recorded 2

Recording Fee: \$38.00

Date Recorded: 12/20/2022 3:05:02 PM

✓



EXHIBIT "A"

Woodson County, Kansas

LESSOR:

Muriel Beine

LESSEES:

L & O Oil Company

RECORDING DATA:

Book 47, Page 304 of the records of Woodson County, Kansas

DESCRIPTION:

The east Half of the Northeast Quarter (E2 NE4) and the East Half of the Southeast Quarter (E2 SE4) except 20 acres on which homestead is located, The Southwest Quarter of the Southeast Quarter (SW4 SE4), the South Half of the Southwest Quarter (S2 SW4) all in Section Four (4), Township Twenty-four (24) South, Range Fifteen (15) East and the West 60 acres of the West Half of the Southwest Quarter (W2 SW4) of Section Three (3), Township Twenty-four (24), Range Fifteen (15) East in Woodson County Kansas

ORIGINAL COMPARED WITH RECORD

MISTY RICE, REGISTER OF DEEDS ✓  
ALLEN COUNTY, KS  
2024-0542

Assignment of Oil and Gas Lease

DATE RECORDED: 04/25/2024 03:13:51 PM

RECORDING FEE 17.00

TECHNOLOGY FEE 3.00

HERITAGE TRUST FEE 1.00

That the undersigned, John Leis, called assignor, for in consideration of One Dollar (\$1.00) and other goods and valuable consideration, the receipt where of is hereby acknowledged, does hereby sell, assign, transfer and set over unto Leis Oil Services, LLC., 1410 150<sup>th</sup> Rd Yates Center, Kansas 66783 hereinafter called Assignee 100% of his Working Interest in the Kipp B Lease recorded in the office of the Register of Deeds, Allen County, Kansas.

**Kipp B Lease:**

Southwest Quarter (SW4) of Section 11, Township 25 South, Range 17 East in Allen County, Kansas.

This assignment is made by the Assignor without covenants or warranty of title, either expressed or implied, but is made with full substitution and subrogation of Assignee in and to all covenants and warranties by others heretofore given or made in respect to the interest assigned here under.

Executed this March 25<sup>th</sup>, 2024

John Leis, Assignor  
John Leis


State of Kansas, County of Woodson

Before me, the undersigned, a Notary Public, within and for said County and State, on 25

Day of April, 2024, personally appeared John Leis

to me personally known to be the identical person who executed the foregoing instrument, and acknowledged to me that he executed the same as his free and voluntary act and deed for the uses and purposes therein set forth.

IN WITNESS WHEREOF, I have hereunto set my hand and affixed my official seal the day and year last above written.



Cassie Splechter  
Notary Public



ORIGINAL COMPARED WITH RECORD

MISTY RICE, REGISTER OF DEEDS  
ALLEN COUNTY, KS  
2024-0543 ✓

Assignment of Oil and Gas Lease

DATE RECORDED: 04/25/2024 03:13:52 PM  
RECORDING FEE 17.00  
TECHNOLOGY FEE 3.00  
HERITAGE TRUST FEE 1.00

That the undersigned, John Leis, called assignor, for in consideration of One Dollar (\$1.00) and other goods and valuable consideration, the receipt where of is hereby acknowledged, does hereby sell, assign, transfer and set over unto Leis Oil Services, LLC., 1410 150<sup>th</sup> Rd Yates Center, Kansas 66783 hereinafter called Assignee 100% of his Working Interest in the Leis A&B Lease recorded in the office of the Register of Deeds, Allen County, Kansas.

**Leis A&B Lease:**

West Half (W2) of Section 2, Township 24 South, Range 17 East in Allen County, Kansas.

This assignment is made by the Assignor without covenants or warranty of title, either expressed or implied, but is made with full substitution and subrogation of Assignee in and to all covenants and warranties by others heretofore given or made in respect to the interest assigned here under.

Executed this March 25<sup>th</sup>, 2024

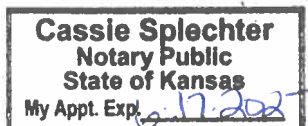
John Leis, Administrator  
John Leis

State of Kansas, County of Woodson

Before me, the undersigned, a Notary Public, within and for said County and State, on 25  
Day of April, 2024, personally appeared John Leis

to me personally known to be the identical person who executed the foregoing instrument, and acknowledged to me that he executed the same as his free and voluntary act and deed for the uses and purposes therein set forth.

IN WITNESS WHEREOF, I have hereunto set my hand and affixed my official seal the day and year last above written.



Cassie Splechter  
Notary Public