

KANSAS CORPORATION COMMISSION
OIL & GAS CONSERVATION DIVISION

**REQUEST FOR CHANGE OF OPERATOR
TRANSFER OF INJECTION OR SURFACE PIT PERMIT**

*Form KSONA-1, Certification of Compliance with the Kansas Surface Owner Notification Act,
MUST be submitted with this form.*

Form T-1
April 2019
Form must be Typed
Form must be Signed
All blanks must be Filled

Check applicable boxes:

- ☐ Oil Lease: No. of Oil Wells _____ **
- ☐ Gas Lease: No. of Gas Wells _____ **
- ☐ Gas Gathering System: _____
- ☐ Saltwater Disposal Well - Permit No.: _____
- Spot Location: _____ feet from ☐ N / ☐ S Line
_____ feet from ☐ E / ☐ W Line
- ☐ Enhanced Recovery Project Permit No.: _____
- Entire Project: ☐ Yes ☐ No
- Number of Injection Wells _____ **

Field Name: _____

**** Side Two Must Be Completed.**

Effective Date of Transfer: _____

KS Dept of Revenue Lease No.: _____

Lease Name: _____

____ - ____ - ____ - ____ Sec. ____ Twp. ____ R. ____ ☐ E ☐ W

Legal Description of Lease: _____

County: _____

Production Zone(s): _____

Injection Zone(s): _____

Surface Pit Permit No.: _____
(API No. if Drill Pit, WO or Haul)

_____ feet from ☐ N / ☐ S Line of Section

_____ feet from ☐ E / ☐ W Line of Section

Type of Pit: ☐ Emergency ☐ Burn ☐ Settling ☐ Haul-Off ☐ Workover ☐ Drilling

Past Operator's License No. _____

Contact Person: _____

Past Operator's Name & Address: _____

Phone: _____

Title: _____

Date: _____

Signature: _____

New Operator's License No. _____

Contact Person: _____

New Operator's Name & Address: _____

Phone: _____

New Operator's Email: _____

Oil / Gas Purchaser: _____

Date: _____

Title: _____

Signature: _____

Acknowledgment of Transfer: The above request for transfer of injection authorization, surface pit permit # _____ has been noted, approved and duly recorded in the records of the Kansas Corporation Commission. This acknowledgment of transfer pertains to Kansas Corporation Commission records only and does not convey any ownership interest in the above injection well(s) or pit permit.

_____ is acknowledged as
the new operator and may continue to inject fluids as authorized by
Permit No.: _____. Recommended action: _____

Date: _____
Authorized Signature

_____ is acknowledged as
the new operator of the above named lease containing the surface pit
permitted by No.: _____.
Date: _____
Authorized Signature

DISTRICT _____ EPR _____ PRODUCTION _____ UIC _____

KDOR Lease No.: _____

* Lease Name: _____ * Location: _____

A separate sheet may be attached if necessary.

* When transferring a unit which consists of more than one lease please file a separate side two for each lease. If a lease covers more than one section please indicate which section each well is located.

KANSAS CORPORATION COMMISSION
OIL & GAS CONSERVATION DIVISION

Form KSONA-1

July 2021

Form Must Be Typed

Form must be Signed

All blanks must be Filled

CERTIFICATION OF COMPLIANCE WITH THE KANSAS SURFACE OWNER NOTIFICATION ACT

This form must be submitted with all Forms C-1 (Notice of Intent to Drill); CB-1 (Cathodic Protection Borehole Intent); T-1 (Request for Change of Operator Transfer of Injection or Surface Pit Permit); and CP-1 (Well Plugging Application). Any such form submitted without an accompanying Form KSONA-1 will be returned.

Select the corresponding form being filed: ☐ **C-1** (Intent) ☐ **CB-1** (Cathodic Protection Borehole Intent) ☐ **T-1** (Transfer) ☐ **CP-1** (Plugging Application)

OPERATOR: License # _____

Name: _____

Address 1: _____

Address 2: _____

City: _____ State: _____ Zip: _____ + _____

Contact Person: _____

Phone: (_____) _____ Fax: (_____) _____

Email Address: _____

Well Location:

____ - ____ - ____ Sec. ____ Twp. ____ S. R. ____ ☐ East ☐ West

County: _____

Lease Name: _____ Well #: _____

If filing a Form T-1 for multiple wells on a lease, enter the legal description of the lease below:

Surface Owner Information:

Name: _____

Address 1: _____

Address 2: _____

City: _____ State: _____ Zip: _____ + _____

When filing a Form T-1 involving multiple surface owners, attach an additional sheet listing all of the information to the left for each surface owner. Surface owner information can be found in the records of the register of deeds for the county, and in the real estate property tax records of the county treasurer.

If this form is being submitted with a Form C-1 (Intent) or CB-1 (Cathodic Protection Borehole Intent), you must supply the surface owners and the KCC with a plat showing the predicted locations of lease roads, tank batteries, pipelines, and electrical lines. The locations shown on the plat are preliminary non-binding estimates. The locations may be entered on the Form C-1 plat, Form CB-1 plat, or a separate plat may be submitted.

Select one of the following:

☐ I certify that, pursuant to the Kansas Surface Owner Notice Act (see Chapter 55 of the Kansas Statutes Annotated), I have provided the following to the surface owner(s) of the land upon which the subject well is or will be located: 1) a copy of the Form C-1, Form CB-1, Form T-1, or Form CP-1 that I am filing in connection with this form; 2) if the form being filed is a Form C-1 or Form CB-1, the plat(s) required by this form; and 3) my operator name, address, phone number, fax, and email address.

☐ I have not provided this information to the surface owner(s). I acknowledge that, because I have not provided this information, the KCC will be required to send this information to the surface owner(s). To mitigate the additional cost of the KCC performing this task, I acknowledge that I must provide the name and address of the surface owner by filling out the top section of this form and that I am being charged a \$30.00 handling fee, payable to the KCC, which is enclosed with this form.

If choosing the second option, submit payment of the \$30.00 handling fee with this form. If the fee is not received with this form, the KSONA-1 form and the associated Form C-1, Form CB-1, Form T-1, or Form CP-1 will be returned.

I hereby certify that the statements made herein are true and correct to the best of my knowledge and belief.

Date: _____ Signature of Operator or Agent: _____ Title: _____



Date Recorded: 2/10/2025 9:25:00 AM

ASSIGNMENT OF OIL AND GAS LEASES

For and in consideration of the sum of Ten Dollars (\$10.00) and other good and valuable consideration, the receipt and sufficiency of which are hereby acknowledged, PHILLIPS EXPLORATION COMPANY, L.C., a Kansas limited liability company; AZTEC OIL COMPANY, a Kansas corporation; CHALK CREEK PRODUCTION LLC, a Kansas limited liability company; and PERRY SCOTT ("Assignors"), do hereby ASSIGN, TRANSFER and CONVEY unto H3 OIL & GAS, LLC, a Kansas limited liability company ("Assignee"), all of Assignors' right, title and interest in and to the oil and gas leases described on Exhibit "A" attached hereto, together with all of the rights incident thereto, the wells, personal property, equipment and fixtures thereon, appurtenant thereto, or used or obtained in connection therewith (collectively the "Leases").

The Leases and all of the wells, property, equipment and fixtures are sold, conveyed and transferred by Assignors and accepted by Assignee "as is" and "where is" and without and recourse, covenants, representations or warranties of any kind, express, implied or statutory. ASSIGNORS EXPRESSLY DISCLAIM AND NEGATE ANY IMPLIED OR EXPRESS WARRANTY OF TITLE, MERCHANTABILITY, FITNESS FOR A SPECIFIC PURPOSE, OR CONFORMITY TO MODELS OR SAMPLES OF MATERIAL.


TO HAVE AND TO HOLD the Leases, together with all and singular the rights and privileges appertaining thereto, unto Assignee and its successors and assigns, forever.

This Assignment shall bind and inure to the benefit of Assignors and Assignee and their respective successors and assigns.

This Assignment may be executed in multiple counterparts, each of which shall for all purposes constitute one and the same instrument.

IN WITNESS WHEREOF this Assignment has been executed by Assignors on the dates of their respective acknowledgments below, but shall be effective as of 7:00 a.m. local time at the locations of the Leases on February 1, 2025 (the "Effective Time").

PHILLIPS EXPLORATION COMPANY, LC

By: 
James B. Phillips, President

ACKNOWLEDGMENT


STATE OF AZ)
) ss:
COUNTY OF Maricopa)

The foregoing instrument was acknowledged before me this 22 day of January, 2025, by James B. Phillips, President of Phillips Exploration Company, L.C., on behalf of said limited liability company.

Isabella Pagan
Notary Public in and for said County and State


My Commission Expires:

November 01, 2028



Isabella Pagan


AZTEC OIL COMPANY


By: 
Name: Carl B. Cross
Title: President

ACKNOWLEDGMENT

STATE OF Kansas)
) ss:
COUNTY OF Sedgwick)

The foregoing instrument was acknowledged before me this 23 day of January, 2025, by Carl B. Cross, President of Aztec Oil Company on behalf of said corporation.




Notary Public in and for said County and State

My Commission Expires:

11/18/25

CHALK CREEK PRODUCTION LLC

By: Joel A. Alberts
Name: Joel A. Alberts
Title: managing member

ACKNOWLEDGMENT

STATE OF Oklahoma)
) ss:
COUNTY OF Oklahoma)

The foregoing instrument was acknowledged before me this 21 day of January, 2025,
by Joel A. Alberts, Managing of Chalk Creek Production LLC, on behalf
of said limited liability company. Member



Joel A. Alberts

Notary Public in and for said County and State

My Commission Expires:

4/15/2025




Perry Scott

ACKNOWLEDGMENT

STATE OF Texas)
) ss:
COUNTY OF Taylor)

The foregoing instrument was acknowledged before me this 23 day of January, 2025,
by Perry Scott.



Notary Public in and for said County and State

My Commission Expires:

07-22-2025

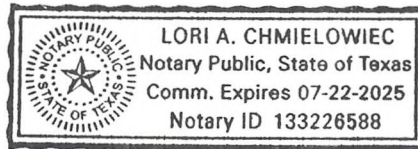


EXHIBIT A

A. Whitelaw A

Lease Date: July 7, 1952
Recorded: Misc. Book 65, Page 43
Lessors: George D. Whitelaw, et al.
Lessee: Elmer M. Oak
Lands: Township 29 South, Range 7 West:
Section 15: West 60 acres of SE/4
Kingman County, KS

Lease Date: July 26, 1952
Recorded: Misc. Book 72, Page 174
Lessor: Waite Whitelaw, a single person
Lessee: Elmer M. Oak
Lands: Township 29 South, Range 7 West:
Section 15: West 60 acres of SE/4
Kingman County, KS

B. Voran

Lease Date: August 10, 1955
Recorded: Misc. Book 72, Page 200
Lessors: Henry W. Voran, et ux.
Lessee: Elmer M. Oak
Lands: Township 29 South, Range 7 West:
Section 15: East 100 acres of SE/4
Kingman County, KS

C. Whitelaw B

Lease Date: April 26, 1978
Recorded: Misc. Book 161, Page 154
Lessors: Della Marie Patterson, et al.
Lessee: Petro-X, Inc.
Lands: Township 29 South, Range 7 West:
Section 14: SW/4
Kingman County, KS

Lease Date: April 26, 1978
Recorded: Misc. Book 161, Page 155
Lessors: Ronald Russell, et ux.
Lessee: Petro-X, Inc.
Lands: Township 29 South, Range 7 West:
Section 14: SW/4
Kingman County, KS

Lease Date: April 26, 1978
Recorded: Misc. Book 161, Page 156
Lessors: Ridge Whitelaw, et al.
Lessee: Petro-X, Inc.
Lands: Township 29 South, Range 7 West:
Section 14: SW/4
Kingman County, KS

Lease Date: April 26, 1978
Recorded: Misc. Book 161, Page 157
Lessors: Donald E. Steele, et al.
Lessee: Petro-X, Inc.
Lands: Township 29 South, Range 7 West:
Section 14: SW/4
Kingman County, KS