

KANSAS CORPORATION COMMISSION
OIL & GAS CONSERVATION DIVISION

**REQUEST FOR CHANGE OF OPERATOR
TRANSFER OF INJECTION OR SURFACE PIT PERMIT**

*Form KSONA-1, Certification of Compliance with the Kansas Surface Owner Notification Act,
MUST be submitted with this form.*

Form T-1
April 2019
Form must be Typed
Form must be Signed
All blanks must be Filled

Check applicable boxes:

- ☐ Oil Lease: No. of Oil Wells _____ **
- ☐ Gas Lease: No. of Gas Wells _____ **
- ☐ Gas Gathering System: _____
- ☐ Saltwater Disposal Well - Permit No.: _____
- Spot Location: _____ feet from ☐ N / ☐ S Line
_____ feet from ☐ E / ☐ W Line
- ☐ Enhanced Recovery Project Permit No.: _____
- Entire Project: ☐ Yes ☐ No
- Number of Injection Wells _____ **

Field Name: _____

**** Side Two Must Be Completed.**

Effective Date of Transfer: _____

KS Dept of Revenue Lease No.: _____

Lease Name: _____

____ - ____ - ____ - ____ Sec. ____ Twp. ____ R. ____ ☐ E ☐ W

Legal Description of Lease: _____

County: _____

Production Zone(s): _____

Injection Zone(s): _____

Surface Pit Permit No.: _____
(API No. if Drill Pit, WO or Haul)

_____ feet from ☐ N / ☐ S Line of Section

_____ feet from ☐ E / ☐ W Line of Section

Type of Pit: ☐ Emergency ☐ Burn ☐ Settling ☐ Haul-Off ☐ Workover ☐ Drilling

Past Operator's License No. _____

Contact Person: _____

Past Operator's Name & Address: _____

Phone: _____

Title: _____

Date: _____

Signature: _____

New Operator's License No. _____

Contact Person: _____

New Operator's Name & Address: _____

Phone: _____

New Operator's Email: _____

Oil / Gas Purchaser: _____

Date: _____

Title: _____

Signature: _____

Acknowledgment of Transfer: The above request for transfer of injection authorization, surface pit permit # _____ has been noted, approved and duly recorded in the records of the Kansas Corporation Commission. This acknowledgment of transfer pertains to Kansas Corporation Commission records only and does not convey any ownership interest in the above injection well(s) or pit permit.

_____ is acknowledged as
the new operator and may continue to inject fluids as authorized by
Permit No.: _____. Recommended action: _____

Date: _____
Authorized Signature

_____ is acknowledged as
the new operator of the above named lease containing the surface pit
permitted by No.: _____.
Date: _____
Authorized Signature

DISTRICT _____ EPR _____ PRODUCTION _____ UIC _____

KDOR Lease No.: _____

[illegible]

* When transferring a unit which consists of more than one lease please file a separate side two for each lease. If a lease covers more than one section please indicate which section each well is located.

KANSAS CORPORATION COMMISSION
OIL & GAS CONSERVATION DIVISION

Form KSONA-1

July 2021

Form Must Be Typed

Form must be Signed

All blanks must be Filled

CERTIFICATION OF COMPLIANCE WITH THE KANSAS SURFACE OWNER NOTIFICATION ACT

This form must be submitted with all Forms C-1 (Notice of Intent to Drill); CB-1 (Cathodic Protection Borehole Intent); T-1 (Request for Change of Operator Transfer of Injection or Surface Pit Permit); and CP-1 (Well Plugging Application). Any such form submitted without an accompanying Form KSONA-1 will be returned.

Select the corresponding form being filed: ☐ **C-1** (Intent) ☐ **CB-1** (Cathodic Protection Borehole Intent) ☐ **T-1** (Transfer) ☐ **CP-1** (Plugging Application)

OPERATOR: License # _____

Name: _____

Address 1: _____

Address 2: _____

City: _____ State: _____ Zip: _____ + _____

Contact Person: _____

Phone: (_____) _____ Fax: (_____) _____

Email Address: _____

Well Location:

____ - ____ - ____ Sec. ____ Twp. ____ S. R. ____ ☐ East ☐ West

County: _____

Lease Name: _____ Well #: _____

If filing a Form T-1 for multiple wells on a lease, enter the legal description of the lease below:

Surface Owner Information:

Name: _____

Address 1: _____

Address 2: _____

City: _____ State: _____ Zip: _____ + _____

When filing a Form T-1 involving multiple surface owners, attach an additional sheet listing all of the information to the left for each surface owner. Surface owner information can be found in the records of the register of deeds for the county, and in the real estate property tax records of the county treasurer.

If this form is being submitted with a Form C-1 (Intent) or CB-1 (Cathodic Protection Borehole Intent), you must supply the surface owners and the KCC with a plat showing the predicted locations of lease roads, tank batteries, pipelines, and electrical lines. The locations shown on the plat are preliminary non-binding estimates. The locations may be entered on the Form C-1 plat, Form CB-1 plat, or a separate plat may be submitted.

Select one of the following:

- ☐ I certify that, pursuant to the Kansas Surface Owner Notice Act (see Chapter 55 of the Kansas Statutes Annotated), I have provided the following to the surface owner(s) of the land upon which the subject well is or will be located: 1) a copy of the Form C-1, Form CB-1, Form T-1, or Form CP-1 that I am filing in connection with this form; 2) if the form being filed is a Form C-1 or Form CB-1, the plat(s) required by this form; and 3) my operator name, address, phone number, fax, and email address.
- ☐ I have not provided this information to the surface owner(s). I acknowledge that, because I have not provided this information, the KCC will be required to send this information to the surface owner(s). To mitigate the additional cost of the KCC performing this task, I acknowledge that I must provide the name and address of the surface owner by filling out the top section of this form and that I am being charged a \$30.00 handling fee, payable to the KCC, which is enclosed with this form.

If choosing the second option, submit payment of the \$30.00 handling fee with this form. If the fee is not received with this form, the KSONA-1 form and the associated Form C-1, Form CB-1, Form T-1, or Form CP-1 will be returned.

I hereby certify that the statements made herein are true and correct to the best of my knowledge and belief.

Date: _____ Signature of Operator or Agent: _____ Title: _____

**ASSIGNMENT OF WORKING INTERESTS IN
OIL AND GAS LEASES**

In consideration of \$10 and other good and valuable consideration, **CM Energy Holdings LLC** ("Assignor"), hereby sells, assigns, transfers, and sets over unto the following-tabulated persons (collectively, "Assignees") in the percentages set forth next to their name, all of Assignor's working interest in and to the oil and gas leases ("Leases") situated in **Barber County, Kansas**, described on Exhibit A, attached hereto and made part hereof:

Indian Oil Co. Inc.	100.00%
<hr/>	
TOTAL	100.00%

together with a like percentage working interest in all rights and property incident and appurtenant to the Leases, including all of Assignor's working interest in and to all wells, whether oil and/or gas, disposal or injection wells, gathering lines or other pipelines, tanks, compressors, storage vessels, separators, rods, tubing, pumps, pumping units, electric boxes, motors, casing, and all other incident and appurtenant equipment and person property.

This assignment is made and delivered without warranty of any kind, express or implied, and Assignor expressly **DISCLAIMS ANY AND ALL WARRANTIES OF TITLE, MERCHANTABILITY OR FITNESS FOR PARTICULAR PURPOSES, OR ANY OTHER STATUTORY WARRANTY RELATED TO THE INTERESTS HEREIN ASSIGNED.** Assignees acknowledge that Assignor's interest in the Leases, and the rights and property incident and appurtenant thereto are being sold and assigned "AS IS", "WHERE IS", and "WITH ALL FAULTS."

This assignment is made subject to the terms and conditions of the Leases and royalty stated therein, all burdens, encumbrances, and overriding royalty interests appearing of record, and that certain Participation Agreement and Joint Operating Agreement entered into by and between Assignor and Assignees.

IN WITNESS WHEREOF, this Assignment is dated as of the date of acknowledgement below, but is effective for all purposes as of March 31, 2025.

By: *Harrison Gilliland*
Harrison Gilliland, Manager



State of Kansas, Barber Co., SS
This instrument was filed for record on
the 10 day of March
2025 at 9:49 o'clock A.M., and
duly recorded in book 380 on page 57
B. Hyatt Swinden
Register of Deeds
Fees \$ 38.00

ACKNOWLEDGEMENT

STATE OF KANSAS)
) ss.
COUNTY OF Rooks)

This instrument was acknowledged before me on this 3 day of March, 2025, by Harrison Gilliland, as Manager of CM Energy Holdings LLC, a Connecticut limited liability company, on behalf of said company.

My appointment expires:

Mark Schroeder
Notary Public




EXHIBIT A
Barber County, Kansas

John Lemon 'C'

100% Working Interest 0.77000 Revenue

Interest Assigned

Said working interests being sold, assigned, conveyed, transferred, and set over in and to the following described Oil and Gas Lease situated in Barber County, Kansas, to wit:

An Oil and Gas Lease dated December 14, 1987, executed by John Loyd Lemon, (Lessor) to, Woolsey Petroleum Corporation, (Lessee), recorded in Book 236, Page 155, insofar as said lease covers following described real estate, situated in Barber County:

The East Half of Southwest Quarter (E/2 of the SW/4) of Section Nine (9),
Township Thirty (30) South, Range Thirteen (13)
West of the 6th P.M., Barber County, Kansas
and

The West Half of Southeast Quarter (W/2 of the SE/4) of Section Nine (9),
Township Thirty (30) South, Range Thirteen (13)
West of the 6th P.M., Barber County, Kansas

Well(s):

John Lemon OWWO 1-C (API No. 15-007-22191-0001) – NE SW Sec 9-T30S-R13W

John Lemon 'C' 2 (API No. 15-007-22192) – SE SW Sec 9-T30S-R13W

John Lemon 'C' 3 (API No. 15-007-22194) – NW SE Sec 9-T30S-R13W

John Lemon 'C' 4 (API No. 15-007-22201) – SW SE Sec 9-T30S-R13W

**ASSIGNMENT OF WORKING INTERESTS IN
OIL AND GAS LEASES**

In consideration of \$10 and other good and valuable consideration, **Kansas Uplift LLC** (“**Assignor**”), hereby sells, assigns, transfers, and sets over unto the following-tabulated persons (collectively, “**Assignees**”) in the percentages set forth next to their name, all of Assignor’s working interest in and to the oil and gas leases (“**Leases**”) situated in **Barber County, Kansas**, described on Exhibit A, attached hereto and made part hereof:

Indian Oil Co. Inc.	100.00%
<hr/>	
TOTAL	100.00%


together with a like percentage working interest in all rights and property incident and appurtenant to the Leases, including all of Assignor’s working interest in and to all wells, whether oil and/or gas, disposal or injection wells, gathering lines or other pipelines, tanks, compressors, storage vessels, separators, rods, tubing, pumps, pumping units, electric boxes, motors, casing, and all other incident and appurtenant equipment and person property.

This assignment is made and delivered without warranty of any kind, express or implied, and Assignor expressly **DISCLAIMS ANY AND ALL WARRANTIES OF TITLE, MERCHANTABILITY OR FITNESS FOR PARTICULAR PURPOSES, OR ANY OTHER STATUTORY WARRANTY RELATED TO THE INTERESTS HEREIN ASSIGNED.** Assignees acknowledge that Assignor’s interest in the Leases, and the rights and property incident and appurtenant thereto are being sold and assigned “**AS IS**”, “**WHERE IS**”, and “**WITH ALL FAULTS.**”

This assignment is made subject to the terms and conditions of the Leases and royalty stated therein, all burdens, encumbrances, and overriding royalty interests appearing of record, and that certain Participation Agreement and Joint Operating Agreement entered into by and between Assignor and Assignees.

IN WITNESS WHEREOF, this Assignment is dated as of the date of acknowledgement below, but is effective for all purposes as of March 31, 2025.

By: Harrison Gilliland
Harrison Gilliland, Manager



State of Kansas, Barber Co., SS
This instrument was filed for record on
the 10 day of March
2025 at 9:47 o'clock A.M., and
duly recorded in book 380 on page 55
Betty J. Sulmasy
Register of Deeds
Fees \$38.00

ACKNOWLEDGEMENT

STATE OF KANSAS)
) ss.
COUNTY OF Reeds)

This instrument was acknowledged before me on this 3 day of March, 2025, by Harrison Gilliland, as Manager of Kansas Uplift LLC, a Kansas limited liability company, on behalf of said company.

My appointment expires:

[Signature]
Notary Public




EXHIBIT A
Barber County, Kansas

John Lemon 'C'

100% Working Interest 0.77000 Revenue

Interest Assigned

Said working interests being sold, assigned, conveyed, transferred, and set over in and to the following described Oil and Gas Lease situated in Barber County, Kansas, to wit:

An Oil and Gas Lease dated December 14, 1987, executed by John Loyd Lemon, (Lessor) to, Woolsey Petroleum Corporation, (Lessee), recorded in Book 236, Page 155, insofar as said lease covers following described real estate, situated in Barber County:

The East Half of Southwest Quarter (E/2 of the SW/4) of Section Nine (9),
Township Thirty (30) South, Range Thirteen (13)
West of the 6th P.M., Barber County, Kansas
and

The West Half of Southeast Quarter (W/2 of the SE/4) of Section Nine (9),
Township Thirty (30) South, Range Thirteen (13)
West of the 6th P.M., Barber County, Kansas

Well(s):

John Lemon OWWO 1-C (API No. 15-007-22191-0001) – NE SW Sec 9-T30S-R13W

John Lemon 'C' 2 (API No. 15-007-22192) – SE SW Sec 9-T30S-R13W

John Lemon 'C' 3 (API No. 15-007-22194) – NW SE Sec 9-T30S-R13W

John Lemon 'C' 4 (API No. 15-007-22201) – SW SE Sec 9-T30S-R13W

**ASSIGNMENT OF WORKING INTERESTS IN
OIL AND GAS LEASES**

In consideration of \$10 and other good and valuable consideration, **Fred Weigel Jr. Trust; by Leon F. Weigel Trustee** ("Assignor"), hereby sells, assigns, transfers, and sets over unto the following-tabulated persons (collectively, "Assignees") in the percentages set forth next to their name, all of Assignor's working interest in and to the oil and gas leases ("Leases") situated in **Barber County, Kansas**, described on Exhibit A, attached hereto and made part hereof:

Indian Oil Co. Inc.	100.00%
TOTAL	100.00%

together with a like percentage working interest in all rights and property incident and appurtenant to the Leases, including all of Assignor's working interest in and to all wells, whether oil and/or gas, disposal or injection wells, gathering lines or other pipelines, tanks, compressors, storage vessels, separators, rods, tubing, pumps, pumping units, electric boxes, motors, casing, and all other incident and appurtenant equipment and person property.

This assignment is made and delivered without warranty of any kind, express or implied, and Assignor expressly **DISCLAIMS ANY AND ALL WARRANTIES OF TITLE, MERCHANTABILITY OR FITNESS FOR PARTICULAR PURPOSES, OR ANY OTHER STATUTORY WARRANTY RELATED TO THE INTERESTS HEREIN ASSIGNED.** Assignees acknowledge that Assignor's interest in the Leases, and the rights and property incident and appurtenant thereto are being sold and assigned "AS IS", "WHERE IS", and "WITH ALL FAULTS."

This assignment is made subject to the terms and conditions of the Leases and royalty stated therein, all burdens, encumbrances, and overriding royalty interests appearing of record, and that certain Participation Agreement and Joint Operating Agreement entered into by and between Assignor and Assignees.

IN WITNESS WHEREOF, this Assignment is dated as of the date of acknowledgement below, but is effective for all purposes as of March 31, 2025.

By: Leon F. Weigel
Leon F. Weigel, Trustee



State of Kansas, Barber Co., SS
This instrument was filed for record on
the 10 day of March
2025 at 9:45 o'clock A.M., and
duly recorded in book 380 on page 53
Betty S. Anderson
Register of Deeds
Fees \$38.00

ACKNOWLEDGEMENT

STATE OF KANSAS)
) ss.
COUNTY OF Rooks)

This instrument was acknowledged before me on this 3 day of March, 2025, by
Leon F. Weigel, Trustee of the Fred Weigel Jr Trust.

My appointment expires:

Mark Schroeder
Notary Public




EXHIBIT A
Barber County, Kansas

John Lemon 'C'

100% Working Interest 0.77000 Revenue

Interest Assigned

Said working interests being sold, assigned, conveyed, transferred, and set over in and to the following described Oil and Gas Lease situated in Barber County, Kansas, to wit:

An Oil and Gas Lease dated December 14, 1987, executed by John Loyd Lemon, (Lessor) to, Woolsey Petroleum Corporation, (Lessee), recorded in Book 236, Page 155, insofar as said lease covers following described real estate, situated in Barber County:

The East Half of Southwest Quarter (E/2 of the SW/4) of Section Nine (9),
Township Thirty (30) South, Range Thirteen (13)
West of the 6th P.M., Barber County, Kansas
and

The West Half of Southeast Quarter (W/2 of the SE/4) of Section Nine (9),
Township Thirty (30) South, Range Thirteen (13)
West of the 6th P.M., Barber County, Kansas

Well(s):

John Lemon OWWO 1-C (API No. 15-007-22191-0001) – NE SW Sec 9-T30S-R13W

John Lemon 'C' 2 (API No. 15-007-22192) – SE SW Sec 9-T30S-R13W

John Lemon 'C' 3 (API No. 15-007-22194) – NW SE Sec 9-T30S-R13W

John Lemon 'C' 4 (API No. 15-007-22201) – SW SE Sec 9-T30S-R13W

**ASSIGNMENT OF WORKING INTERESTS IN
OIL AND GAS LEASES**

In consideration of \$10 and other good and valuable consideration, **Leon F. Weigel Trust; by Leon F. Weigel, Trustee ("Assignor")**, hereby sells, assigns, transfers, and sets over unto the following-tabulated persons (collectively, "**Assignees**") in the percentages set forth next to their name, all of Assignor's working interest in and to the oil and gas leases ("**Leases**") situated in **Barber County, Kansas**, described on Exhibit A, attached hereto and made part hereof:

Indian Oil Co. Inc.	100.00%
<hr/>	
TOTAL	100.00%

together with a like percentage working interest in all rights and property incident and appurtenant to the Leases, including all of Assignor's working interest in and to all wells, whether oil and/or gas, disposal or injection wells, gathering lines or other pipelines, tanks, compressors, storage vessels, separators, rods, tubing, pumps, pumping units, electric boxes, motors, casing, and all other incident and appurtenant equipment and person property.

This assignment is made and delivered without warranty of any kind, express or implied, and Assignor expressly **DISCLAIMS ANY AND ALL WARRANTIES OF TITLE, MERCHANTABILITY OR FITNESS FOR PARTICULAR PURPOSES, OR ANY OTHER STATUTORY WARRANTY RELATED TO THE INTERESTS HEREIN ASSIGNED.** Assignees acknowledge that Assignor's interest in the Leases, and the rights and property incident and appurtenant thereto are being sold and assigned "**AS IS**", "**WHERE IS**", and "**WITH ALL FAULTS.**"

This assignment is made subject to the terms and conditions of the Leases and royalty stated therein, all burdens, encumbrances, and overriding royalty interests appearing of record, and that certain Participation Agreement and Joint Operating Agreement entered into by and between Assignor and Assignees.

IN WITNESS WHEREOF, this Assignment is dated as of the date of acknowledgement below, but is effective for all purposes as of March 31, 2025.

By: Leon F. Weigel
Leon F. Weigel, Trustee



State of Kansas, Barber Co., SS
This instrument was filed for record on
the 10 day of March
2025 at 9:43 o'clock A. M., and
duly recorded in book 380 on page 51
Betty G. Suber
Register of Deeds
Fees \$38.00

ACKNOWLEDGEMENT

STATE OF KANSAS)
) ss.
COUNTY OF Barber)

This instrument was acknowledged before me on this 3 day of March, 2025, by
Leon F. Weigel, Trustee of the Leon F. Weigel Trust.

My appointment expires:

[Signature]
Notary Public

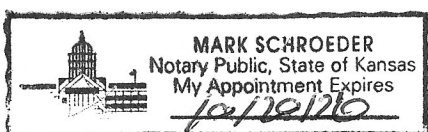


EXHIBIT A
Barber County, Kansas

John Lemon 'C'

100% Working Interest 0.77000 Revenue

Interest Assigned

Said working interests being sold, assigned, conveyed, transferred, and set over in and to the following described Oil and Gas Lease situated in Barber County, Kansas, to wit:

An Oil and Gas Lease dated December 14, 1987, executed by John Loyd Lemon, (Lessor) to, Woolsey Petroleum Corporation, (Lessee), recorded in Book 236, Page 155, insofar as said lease covers following described real estate, situated in Barber County:

The East Half of Southwest Quarter (E/2 of the SW/4) of Section Nine (9),
Township Thirty (30) South, Range Thirteen (13)
West of the 6th P.M., Barber County, Kansas
and

The West Half of Southeast Quarter (W/2 of the SE/4) of Section Nine (9),
Township Thirty (30) South, Range Thirteen (13)
West of the 6th P.M., Barber County, Kansas

Well(s):

John Lemon OWWO 1-C (API No. 15-007-22191-0001) – NE SW Sec 9-T30S-R13W

John Lemon 'C' 2 (API No. 15-007-22192) – SE SW Sec 9-T30S-R13W

John Lemon 'C' 3 (API No. 15-007-22194) – NW SE Sec 9-T30S-R13W

John Lemon 'C' 4 (API No. 15-007-22201) – SW SE Sec 9-T30S-R13W