

KANSAS CORPORATION COMMISSION  
OIL & GAS CONSERVATION DIVISION

Form T-1  
April 2019  
Form must be Typed  
Form must be Signed  
All blanks must be Filled

**REQUEST FOR CHANGE OF OPERATOR  
TRANSFER OF INJECTION OR SURFACE PIT PERMIT**

Form KSONA-1, Certification of Compliance with the Kansas Surface Owner Notification Act,  
MUST be submitted with this form.

Check applicable boxes:

- Oil Lease: No. of Oil Wells \_\_\_\_\_ \*\*
- Gas Lease: No. of Gas Wells \_\_\_\_\_ \*\*
- Gas Gathering System: \_\_\_\_\_
- Saltwater Disposal Well - Permit No.: \_\_\_\_\_  
Spot Location: \_\_\_\_\_ feet from  N /  S Line  
\_\_\_\_\_ feet from  E /  W Line
- Enhanced Recovery Project Permit No.: \_\_\_\_\_  
Entire Project:  Yes  No  
Number of Injection Wells \_\_\_\_\_ \*\*

Field Name: \_\_\_\_\_

**\*\* Side Two Must Be Completed.**

Effective Date of Transfer: \_\_\_\_\_

KS Dept of Revenue Lease No.: \_\_\_\_\_

Lease Name: \_\_\_\_\_

\_\_\_\_ - \_\_\_\_ - \_\_\_\_ - \_\_\_\_ Sec. \_\_\_\_ Twp. \_\_\_\_ R.  E  W

Legal Description of Lease: \_\_\_\_\_

County: \_\_\_\_\_

Production Zone(s): \_\_\_\_\_

Injection Zone(s): \_\_\_\_\_

Surface Pit Permit No.: \_\_\_\_\_  
(API No. if Drill Pit, WO or Haul)

\_\_\_\_\_ feet from  N /  S Line of Section

\_\_\_\_\_ feet from  E /  W Line of Section

Type of Pit:  Emergency  Burn  Settling  Haul-Off  Workover  Drilling

Past Operator's License No. \_\_\_\_\_

Contact Person: \_\_\_\_\_

Past Operator's Name & Address: \_\_\_\_\_

Phone: \_\_\_\_\_

Title: \_\_\_\_\_

Date: \_\_\_\_\_

Signature: \_\_\_\_\_

New Operator's License No. \_\_\_\_\_

Contact Person: \_\_\_\_\_

New Operator's Name & Address: \_\_\_\_\_

Phone: \_\_\_\_\_

New Operator's Email: \_\_\_\_\_

Oil / Gas Purchaser: \_\_\_\_\_

Date: \_\_\_\_\_

Title: \_\_\_\_\_

Signature: \_\_\_\_\_

**Acknowledgment of Transfer:** The above request for transfer of injection authorization, surface pit permit # \_\_\_\_\_ has been noted, approved and duly recorded in the records of the Kansas Corporation Commission. This acknowledgment of transfer pertains to Kansas Corporation Commission records only and does not convey any ownership interest in the above injection well(s) or pit permit.

\_\_\_\_\_ is acknowledged as the new operator and may continue to inject fluids as authorized by

\_\_\_\_\_ is acknowledged as the new operator of the above named lease containing the surface pit

Permit No.: \_\_\_\_\_ . Recommended action: \_\_\_\_\_

permitted by No.: \_\_\_\_\_ .

Date: \_\_\_\_\_

Date: \_\_\_\_\_

Authorized Signature

Authorized Signature

DISTRICT \_\_\_\_\_ EPR \_\_\_\_\_ PRODUCTION \_\_\_\_\_ UIC \_\_\_\_\_



KANSAS CORPORATION COMMISSION  
OIL & GAS CONSERVATION DIVISION

Form KSONA-1

July 2021

Form Must Be Typed

Form must be Signed

All blanks must be Filled

**CERTIFICATION OF COMPLIANCE WITH THE  
KANSAS SURFACE OWNER NOTIFICATION ACT**

*This form must be submitted with all Forms C-1 (Notice of Intent to Drill); CB-1 (Cathodic Protection Borehole Intent); T-1 (Request for Change of Operator Transfer of Injection or Surface Pit Permit); and CP-1 (Well Plugging Application). Any such form submitted without an accompanying Form KSONA-1 will be returned.*

Select the corresponding form being filed:  C-1 (Intent)  CB-1 (Cathodic Protection Borehole Intent)  T-1 (Transfer)  CP-1 (Plugging Application)

OPERATOR: License # \_\_\_\_\_

Name: \_\_\_\_\_

Address 1: \_\_\_\_\_

Address 2: \_\_\_\_\_

City: \_\_\_\_\_ State: \_\_\_\_\_ Zip: \_\_\_\_\_ + \_\_\_\_\_

Contact Person: \_\_\_\_\_

Phone: ( \_\_\_\_\_ ) \_\_\_\_\_ Fax: ( \_\_\_\_\_ ) \_\_\_\_\_

Email Address: \_\_\_\_\_

Well Location:

\_\_\_\_ - \_\_\_\_ - \_\_\_\_ - \_\_\_\_ Sec. \_\_\_\_ Twp. \_\_\_\_ S. R. \_\_\_\_  East  West

County: \_\_\_\_\_

Lease Name: \_\_\_\_\_ Well #: \_\_\_\_\_

*If filing a Form T-1 for multiple wells on a lease, enter the legal description of the lease below:*

**Surface Owner Information:**

Name: \_\_\_\_\_

Address 1: \_\_\_\_\_

Address 2: \_\_\_\_\_

City: \_\_\_\_\_ State: \_\_\_\_\_ Zip: \_\_\_\_\_ + \_\_\_\_\_

*When filing a Form T-1 involving multiple surface owners, attach an additional sheet listing all of the information to the left for each surface owner. Surface owner information can be found in the records of the register of deeds for the county, and in the real estate property tax records of the county treasurer.*

*If this form is being submitted with a Form C-1 (Intent) or CB-1 (Cathodic Protection Borehole Intent), you must supply the surface owners and the KCC with a plat showing the predicted locations of lease roads, tank batteries, pipelines, and electrical lines. The locations shown on the plat are preliminary non-binding estimates. The locations may be entered on the Form C-1 plat, Form CB-1 plat, or a separate plat may be submitted.*

**Select one of the following:**

- I certify that, pursuant to the Kansas Surface Owner Notice Act (see Chapter 55 of the Kansas Statutes Annotated), I have provided the following to the surface owner(s) of the land upon which the subject well is or will be located: 1) a copy of the Form C-1, Form CB-1, Form T-1, or Form CP-1 that I am filing in connection with this form; 2) if the form being filed is a Form C-1 or Form CB-1, the plat(s) required by this form; and 3) my operator name, address, phone number, fax, and email address.
- I have not provided this information to the surface owner(s). I acknowledge that, because I have not provided this information, the KCC will be required to send this information to the surface owner(s). To mitigate the additional cost of the KCC performing this task, I acknowledge that I must provide the name and address of the surface owner by filling out the top section of this form and that I am being charged a \$30.00 handling fee, payable to the KCC, which is enclosed with this form.

*If choosing the second option, submit payment of the \$30.00 handling fee with this form. If the fee is not received with this form, the KSONA-1 form and the associated Form C-1, Form CB-1, Form T-1, or Form CP-1 will be returned.*

I hereby certify that the statements made herein are true and correct to the best of my knowledge and belief.

Date: \_\_\_\_\_ Signature of Operator or Agent: \_\_\_\_\_ Title: \_\_\_\_\_

**ASSIGNMENT AND BILL OF SALE OF OIL AND GAS LEASE,  
SALT WATER DISPOSAL LEASE AND RIGHT-OF-WAY**

**KNOW ALL MEN BY THESE PRESENTS:**

That the undersigned,

Vosburgh Family L.P.; Allam Family L. P. and Lies Family L. P.

hereinafter referred to as Assignors, for and in consideration of the sum of Ten Dollars (\$10.00) and other good and valuable consideration, the receipt and sufficiency of which is hereby, acknowledged, does hereby, assign, sell, transfer and set over unto

Vess Oil Corporation

as Assignee, all right, title and interest owned by the respective Assignors in and to the Oil and Gas Lease, Salt Water Disposal Lease and Right-of-Way, more fully described on Exhibit A attached hereto and made a part hereof.

Assignee, in consideration of the mutual benefits to be derived hereunder by its acceptance hereof, understands and agrees to the following terms and conditions:

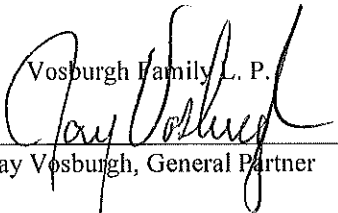
Assignee hereby agrees that it has inspected the Oil and Gas Lease, Salt Water Disposal Well and Right-of-Way assigned herein and that it accepts the same in its present condition. Assignee hereby agrees to hold Assignors harmless and hereby indemnifies Assignors from any and all costs, expenses, loss or liability, claims and suits, including reasonable attorney fees, arising out of or in any way connected with Assignee's use, maintenance, ownership, plugging, abandonment, and salvage of the wellbore/wellbores and equipment and cleanup, backfilling and restoration of the Well site/sites, from and after the effective date hereof. Assignee agrees to comply with all laws, ordinances, rules and regulations, federal, state and municipal, with respect to the abandonment of the Well/Wells assigned herein.


*THIS ASSIGNMENT IS MADE WITH THE EXPRESS UNDERSTANDING THAT THERE IS NO EXPRESS OR IMPLIED WARRANTY THAT THE WELL/WELLS AND EQUIPMENT SHALL BE MERCHANTABLE, NOR ANY EXPRESS OR IMPLIED WARRANTY THAT THE WELL/WELLS AND EQUIPMENT SHALL BE FIT FOR ANY PARTICULAR PURPOSE. ASSIGNEE ACKNOWLEDGES THAT IT IS NOT RELYING ON ASSIGNOR'S SKILL OR JUDGEMENT TO SELECT OR FURNISH WELL/WELLS SUITABLE FOR ANY PARTICULAR PURPOSE AND THAT THERE ARE NO WARRANTIES WHICH EXTEND BEYOND THE DESCRIPTION ON THE FACE HEREOF. THE WELL/WELLS ASSIGNED HEREIN HAVE BEEN ASSIGNED BY ASSIGNORS "AS IS," "WHERE IS" AND "WITH ALL FAULTS" AND ASSIGNEE ACKNOWLEDGES THAT NO WARRANTIES OF MERCHANTABILITY OR FITNESS FOR ANY PARTICULAR PURPOSE, CONDITION OR SAFETY OF THE WELL/WELLS, OR COMPLIANCE WITH REGULATORY AND ENVIRONMENTAL REQUIREMENTS OR OTHERWISE SHALL BE IMPLIED BY THIS ASSIGNMENT.* Assignee has inspected the Well/Wells, equipment and premises, and satisfied itself as to their physical and environmental condition both surface and subsurface, and Assignee shall accept the Well/Wells and equipment in its "AS IS, WHERE IS" condition and state of repair and with all faults and defects, including, but not limited to, the presence of naturally occurring radioactive material (NORM).


TO HAVE AND TO HOLD unto said Assignee, its successors and assigns, the lease and equipment, disposal well and right-of-way as described on **Exhibit A**, in accordance with the terms, covenants and conditions as set out herein, without warranty, either express or implied, except the warranties, covenants and agreements specifically set forth herein.

**IN WITNESS WHEREOF**, this instrument has been executed and accepted this \_\_\_\_\_ day of May, 2025, to be effective as of May 1, 2025.

ASSIGNOR:

Vosburgh Family L. P.  
By:   
Jay Vosburgh, General Partner

Allam Family L. P.  
By:   
K. Todd Allam, General Partner

Lies Exploration LLC.  
By:   
Michael J. Lies, General Partner

## EXHIBIT "A"

1. Reibenspies Oil and Gas Lease:

Date: June 1, 1978  
Lessor: Philomena C. Reibenspies et. al.  
Lessee: Olympic Petroleum Company  
Recorded: Book 101 at Page 48 in Office of Register of Deeds Reno County, Kansas  
Description: The Northwest Quarter (NW/4) Section 21, Township 26 South, Range 4 West

2. Meyer "A" Salt Water Disposal Lease:

Date: October 15, 1984  
Lessor: Aloysius A. Meyer, et.ux.  
Lessee: Olympic Oil Company  
Recorded: Book 203 at Page 286\* in Office of the Register of Deeds Reno County, Kansas  
Description: A parcel of ground containing 23/100 of an acre in the form of a square and being 100 feet in length on all four sides, the center of which is Olympic Petroleum Company's No. 1 A Meyer well, which well is located in the approximate center of the SW/4 NE/4 SE/4 of Section 21, Township 26 South, Range 4 West, Reno County, Kansas

\*And as amended in Book 206 at Page 224 in the Office of the Register of Deeds Reno County, Kansas

3. Seidl Right-of-Way:

Date: January 28, 1985  
Grantor: Elvira Seidl et. vir.  
Grantee: Olympic Petroleum Company  
Recorded: Book 204 at Page 279 in the Office of the Register of Deeds Reno County, Kansas  
Description: A triangle tract of land starting at the center of Section 21, Township 26 South, Range 4 West, thence north along the north-south half section line a distance of 20 feet, thence southeast to a point on the east-west half section 20 feet east of the center of the section, thence west to the point of beginning.