

KANSAS CORPORATION COMMISSION
OIL & GAS CONSERVATION DIVISION

TEMPORARY ABANDONMENT WELL APPLICATION

OPERATOR: License# _____
 Name: _____
 Address 1: _____
 Address 2: _____
 City: _____ State: _____ Zip: _____ + _____
 Contact Person: _____
 Phone: (_____) _____
 Contact Person Email: _____
 Field Contact Person: _____
 Field Contact Person Phone: (_____) _____

API No. 15- _____
 Spot Description: _____
 _____ - _____ - _____ - _____ Sec. _____ Twp. _____ S. R. _____ E W
 _____ feet from N / S Line of Section
 _____ feet from E / W Line of Section
 GPS Location: Lat: _____, Long: _____
(e.g. xx.xxxxx) (e.g. -xxx.xxxxx)
 Datum: NAD27 NAD83 WGS84
 County: _____ Elevation: _____ GL KB
 Lease Name: _____ Well #: _____
 Well Type: (check one) Oil Gas OG WSW Other: _____
 SWD Permit #: _____ ENHR Permit #: _____
 Gas Storage Permit #: _____
 Spud Date: _____ Date Shut-In: _____

	Conductor	Surface	Production	Intermediate	Liner	Tubing
Size						
Setting Depth						
Amount of Cement						
Top of Cement						
Bottom of Cement						

Casing Fluid Level from Surface: _____ How Determined? _____ Date: _____
 Casing Squeeze(s): _____ to _____ w / _____ sacks of cement, _____ to _____ w / _____ sacks of cement. Date: _____
(top) (bottom) (top) (bottom)
 Do you have a valid Oil & Gas Lease? Yes No
 Depth and Type: Junk in Hole at _____ Tools in Hole at _____ Casing Leaks: Yes No Depth of casing leak(s): _____
(depth) (depth)
 Type Completion: ALT. I ALT. II Depth of: DV Tool: _____ w / _____ sacks of cement Port Collar: _____ w / _____ sack of cement
(depth) (depth)
 Packer Type: _____ Size: _____ Inch Set at: _____ Feet
 Total Depth: _____ Plug Back Depth: _____ Plug Back Method: _____

Geological Data:

Formation Name	Formation Top	Formation Base	Completion Information
1. _____	At: _____	to _____ Feet	Perforation Interval _____ to _____ Feet or Open Hole Interval _____ to _____ Feet
2. _____	At: _____	to _____ Feet	Perforation Interval _____ to _____ Feet or Open Hole Interval _____ to _____ Feet

UNDER PENALTY OF PERJURY I HEREBY ATTEST THAT THE INFORMATION CONTAINED HEREIN IS TRUE AND CORRECT TO THE BEST OF MY KNOWLEDGE

Submitted Electronically

Do NOT Write in This Space - KCC USE ONLY	Date Tested: _____	Results: _____	Date Plugged: _____	Date Repaired: _____	Date Put Back in Service: _____
	Review Completed by: _____ Comments: _____				
TA Approved: <input type="checkbox"/> Yes <input type="checkbox"/> Denied Date: _____					

Mail to the Appropriate KCC Conservation Office:

	KCC District Office #1 - 210 E. Frontview, Suite A, Dodge City, KS 67801	Phone 620.682.7933
	KCC District Office #2 - 3450 N. Rock Road, Building 600, Suite 601, Wichita, KS 67226	Phone 316.337.7400
	KCC District Office #3 - 137 E. 21st St., Chanute, KS 66720	Phone 620.902.6450
	KCC District Office #4 - 2301 E. 13th Street, Hays, KS 67601-2651	Phone 785.261.6250

Well Name: Smith C-2
Company: M3 Helium
Test Date: Jun 13, 2025

Formation: Chase
Location: Sublette

Fluid Level and Well Analysis Report

Smith C-2

M3 Helium

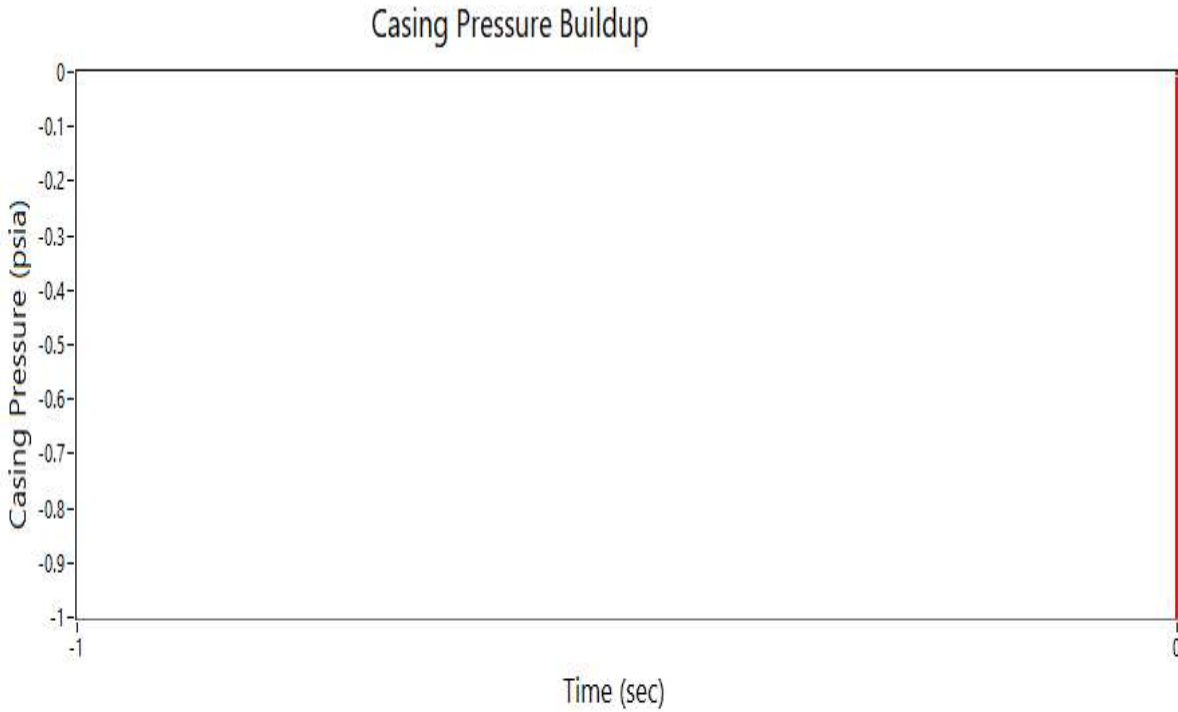
Chase

Sublette

Jun 13, 2025

Well Name: Smith C-2
Company: M3 Helium
Test Date: Jun 13, 2025

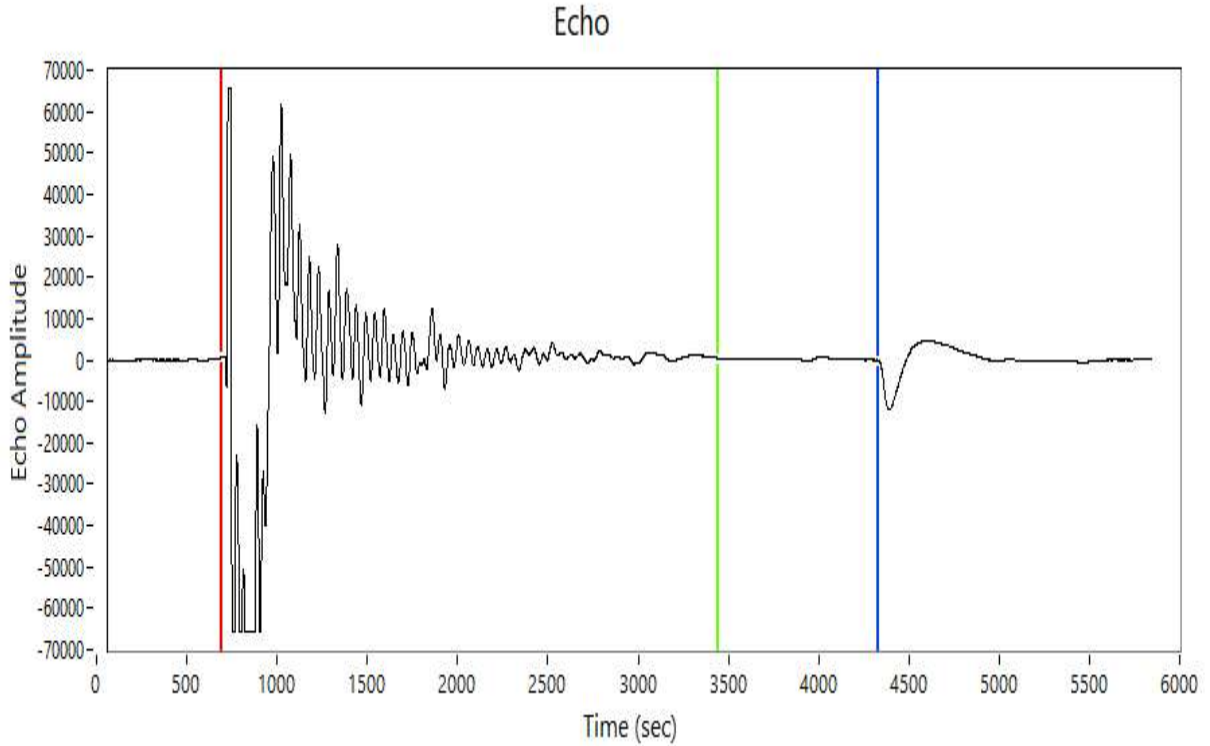
Formation: Chase
Location: Sublette



Initial Time:	0 Minutes 0 Seconds	Initial Casing Pressure:	55 psia
Final Time:	0 Minutes 0 Seconds	Final Casing Pressure:	58 psia
Casing Size:	5.50 in	Fluid Level:	2100.00 ft
Casing Weight:	17.00 lb/ft	Gas Rate:	30.33 mcf/day
Tubing Size:	2.37 in		
Perforation Temp:	124.00 Deg F		
SpG Gas:	0.80		

Well Name: Smith C-2
Company: M3 Helium
Test Date: Jun 13, 2025

Formation: Chase
Location: Sublette

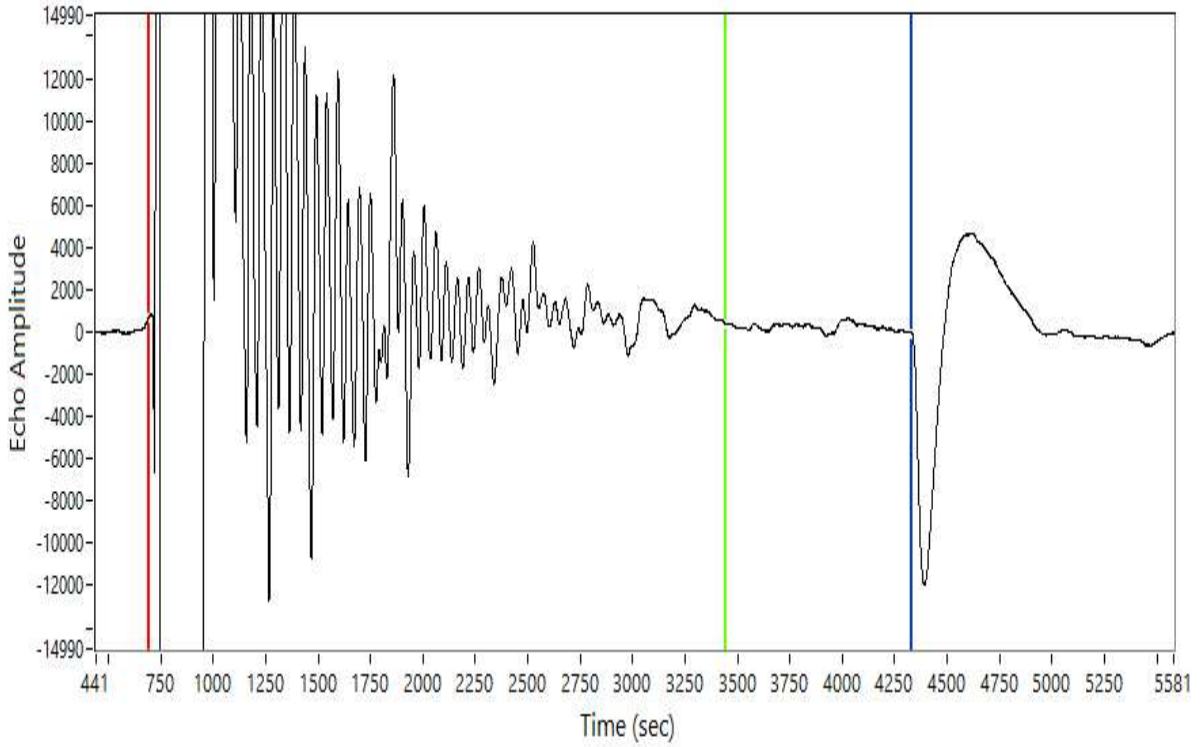


Depth: 2100.00 ft
Return Time: 3.64 sec
Acoustic Velocity: 1153.95 ft/s
Average Joint Length: 30.00 ft
Number of Joints: 70.00

Well Name: Smith C-2
Company: M3 Helium
Test Date: Jun 13, 2025

Formation: Chase
Location: Sublette

Zoomed Echo

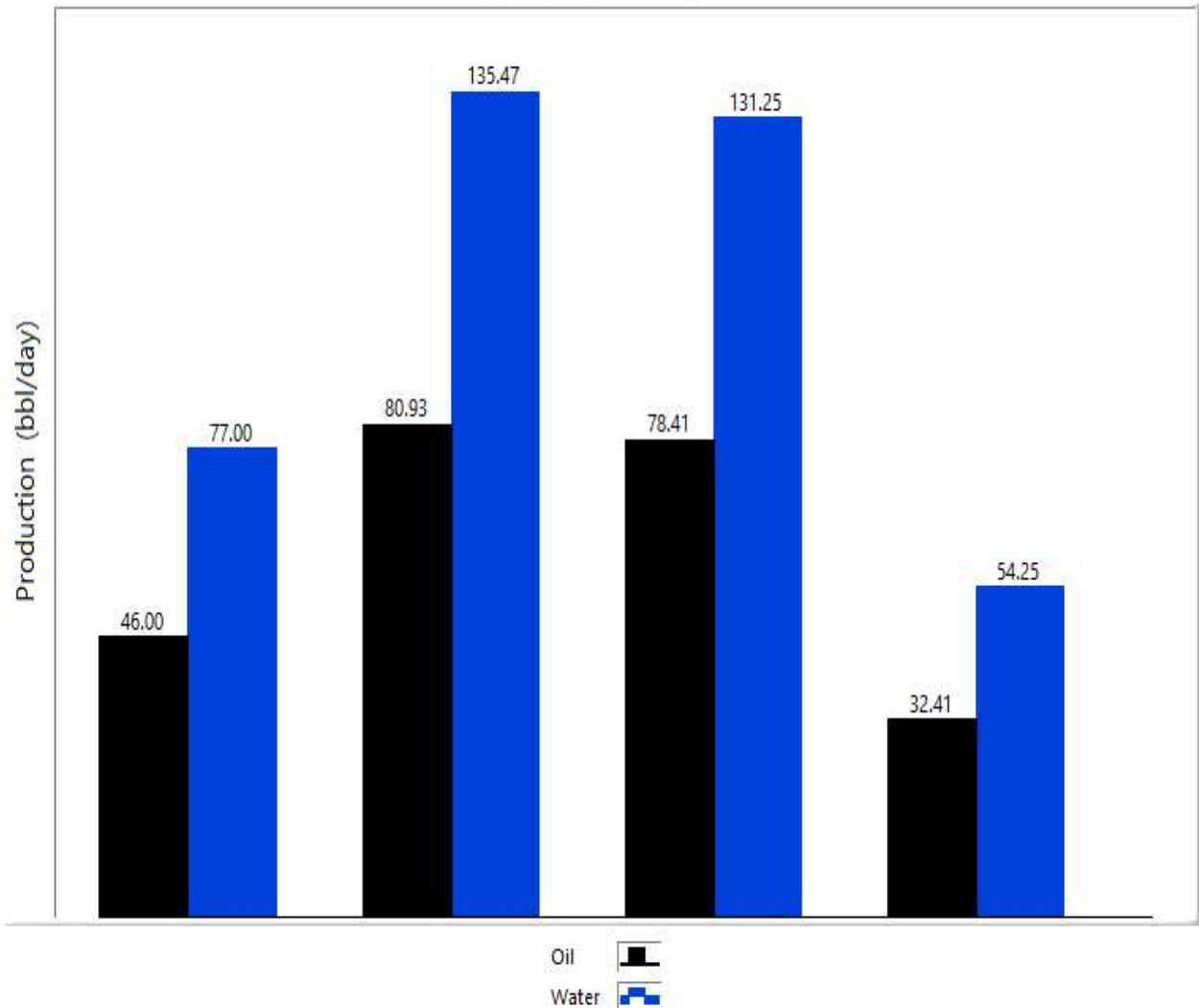


Depth: 2100.00 ft
Return Time: 3.64 sec
Acoustic Velocity: 1153.95 ft/s
Average Joint Length: 30.00 ft
Number of Joints: 70.00

Well Name: Smith C-2
Company: M3 Helium
Test Date: Jun 13, 2025

Formation: Chase
Location: Sublette

Production Potential



	Current	Maximum	Potential @ 150 psig	Increase
Oil	46.00 (bbl/day)	80.93 (bbl/day)	78.41 (bbl/day)	32.41 (bbl/day)
Water	77.00 (bbl/day)	135.47 (bbl/day)	131.25 (bbl/day)	54.25 (bbl/day)
Gas	30.33 (mcf/day)	53.36 (mcf/day)	51.70 (mcf/day)	21.37 (mcf/day)

Conservation Division
District Office No. 1
210 E. Frontview, Suite A
Dodge City, KS 67801



Phone: 620-682-7933
<http://kcc.ks.gov/>

Andrew J. French, Chairperson
Dwight D. Keen, Commissioner
Annie Kuether, Commissioner

Laura Kelly, Governor

06/23/2025

Ross Karlin
M3 Helium Corp
4601 E DOUGLAS AVE STE 150
WICHITA, KS 67218-1032

Re: Temporary Abandonment
API 15-081-22267-00-00
SMITH C 2
NW/4 Sec.03-28S-33W
Haskell County, Kansas

Dear Ross Karlin:

"Your temporary abandonment (TA) application for the well listed above has been approved. In accordance with K.A.R. 82-3-111 the TA status of this well will expire 06/23/2026.

- * If you return this well to service or plug it, please notify the District Office.
- * If you sell this well you are required to file a Transfer of Operator form, T-1.
- * If the well will remain temporarily abandoned, you must submit a new TA application, CP-111, before 06/23/2026.

You may contact me at the number above if you have questions.

Very truly yours,

Michael Maier"