KOLAR Document ID: 1853907

Form CP-111
July 2017
Form must be Typed
Form must be signed
All blanks must be complete

KANSAS CORPORATION COMMISSION
OIL & GAS CONSERVATION DIVISION

TEMPORARY ABANDONMENT WELL APPLICATION

OPERATOR: License# 35667
Name: BCE-Mach LLC
Address 1: 14201 WIRELESS WAY, SUITE 300
Address 2:
City: OKLAHOMA CITY State: OK Zip: 73134 + 2521
Contact Person: AMANDA LAIR
Phone: (405) 252-8188
Contact Person Email:
Field Contact Person:
Field Contact Person Phone: ( )

API No. 15- 15-055-00391-00-00
Spot Description:
NW NW SE Sec. 15 Twp. 23 S. R. 34 ☐ E ☑ W
2310 feet from ☐ N / ☑ S Line of Section
2310 feet from ☑ E / ☐ W Line of Section
GPS Location: Lat: (e.g. xx.xxxxx) , Long: (e.g. -xxx.xxxxx)
Datum: ☐ NAD27 ☐ NAD83 ☐ WGS84
County: Finney Elevation: ☐ GL ☐ KB
Lease Name: BAKER Well #: 1
Well Type: *(check one)* ☐ Oil ☑ Gas ☐ OG ☐ WSW ☐ Other:
☐ SWD Permit #: ☐ ENHR Permit #:
☐ Gas Storage Permit #:
Spud Date: 07/11/1950 Date Shut-In: 3/4/2020

	Conductor	Surface	Production	Intermediate	Liner	Tubing
Size	N/A	10.75	7	N/A	N/A	2.375
Setting Depth		591	2647			2542
Amount of Cement		400	850			N/A
Top of Cement		0	0			N/A
Bottom of Cement		591	2647			N/A

Casing Fluid Level from Surface: 2225 How Determined? FLUID LEVEL Date: 7/23/2025
Casing Squeeze(s): (top) to (bottom) w / sacks of cement, (top) to (bottom) w / sacks of cement. Date:
Do you have a valid Oil & Gas Lease? ☑ Yes ☐ No
Depth and Type: ☐ Junk in Hole at (depth) ☐ Tools in Hole at (depth) Casing Leaks: ☐ Yes ☐ No Depth of casing leak(s):
Type Completion: ☑ ALT. I ☐ ALT. II Depth of: ☐ DV Tool: (depth) w / sacks of cement ☐ Port Collar: (depth) w / sack of cement
Packer Type: Size: Inch Set at: Feet
Total Depth: 2647 Plug Back Depth: 2567 Plug Back Method: CEMENT

Geological Date:

Formation Name	Formation Top	Formation Base	Completion Information
1. HOLLENBERG	At: 2432	to 2458 Feet	Perforation Interval 2433 to 2439 Feet or Open Hole Interval to Feet
2. HERRINGTON/KRIDER	At: 2458	to 2524 Feet	Perforation Interval 2481 to 2494 Feet or Open Hole Interval to Feet

UNDER PENALTY OF PERJURY I HEREBY ATTEST THAT THE INFORMATION CONTAINED HEREIN IS TRUE AND CORRECT TO THE BEST OF MY KNOWLEDGE

Submitted Electronically

***Do NOT Write in This Space* - KCC USE ONLY**

Date Tested:	Results:	Date Plugged:	Date Repaired:	Date Put Back in Service:

Review Completed by: Michael Maier Comments:
TA Approved: ☑ Yes ☐ Denied Date: 07/31/2025

Mail to the Appropriate KCC Conservation Office:

KCC District Office #1 - 210 E. Frontview, Suite A, Dodge City, KS 67801	Phone 620.682.7933
KCC District Office #2 - 3450 N. Rock Road, Building 600, Suite 601, Wichita, KS 67226	Phone 316.337.7400
KCC District Office #3 - 137 E. 21st St., Chanute, KS 66720	Phone 620.902.6450
KCC District Office #4 - 2301 E. 13th Street, Hays, KS 67601-2651	Phone 785.261.6250

ECHOMETER

Baker 1 07/23/2025 01:14:30PM

Liquid Level	**2225 ft MD**

Fluid Above Pump	**317 ft TVD**
Equivalent Gas Free Above Pump	**317 ft TVD**

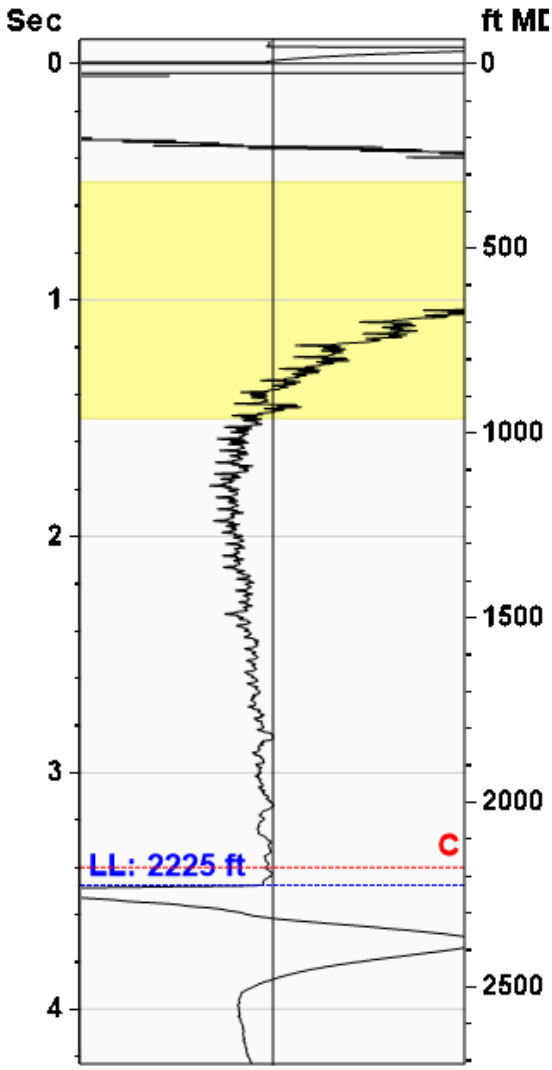

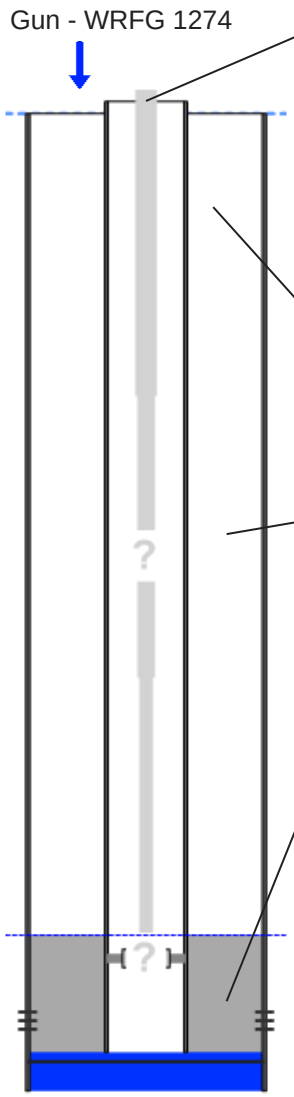

Production

	Current	Potential	
Date Entered			07/23/25
Oil	*.*	*.*	BBL/D
Water	*.*	*.*	BBL/D
Gas	*.*	*.*	Mscf/D
IPR Method			Vogel
PBHP/SBHP			-0.00
Producing Efficiency			0.00%

Casing Pressure

Pressure	0.2 psi (g)

Annular Gas Flow

Gas Flow	0.0 Mscf/D

Fluid Properties

% Liquid Above Pump	100.00%
% Liquid Below Pump	*.*

Depths

Pump Intake Depth	2542 ft
Formation Depth	2494 ft

Wellbore Pressures

PIP	108.4 psi (g)
PBHP	92.2 psi (g)
SBHP	*.*
Gas/Liq Interface	1.0 psi (g)

Collar Analysis (Automatic)

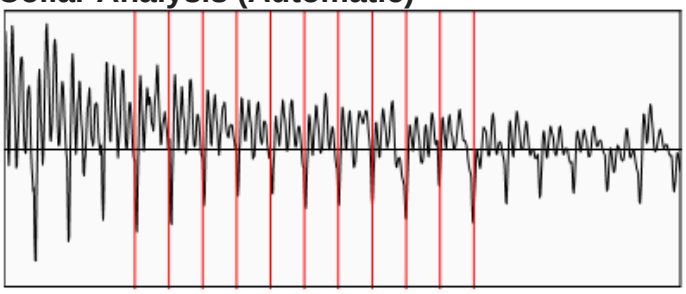

Average Acoustic Velocity	1280 ft/s
Average Joints Per Sec.	20.19 Jts/sec
Joints To Liquid	70.18 Jts

Casing Pressure Buildup

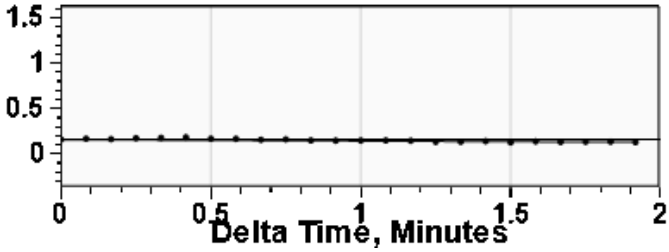

Casing Pressure	0.2 psi (g)
Buildup	-0.0 psi (g)
Buildup Time	1 min 55 sec
Gas Gravity from Collar Analysis (Automatic)	0.7252 Air = 1

Comments and Recommendations

CP111 Shot 300psi

Echometer Company
5001 Ditto Lane
Wichita Falls, TX 76302
(940) 767-4334
info@echometer.com

Conservation Division
District Office No. 1
210 E. Frontview, Suite A
Dodge City, KS 67801

Kansas
Corporation Commission

Phone: 620-682-7933
http://kcc.ks.gov/

Andrew J. French, Chairperson
Dwight D. Keen, Commissioner
Annie Kuether, Commissioner

Laura Kelly, Governor

07/31/2025

AMANDA LAIR
BCE-Mach LLC
14201 WIRELESS WAY, SUITE 300
OKLAHOMA CITY, OK 73134-2521

Re: Temporary Abandonment
API 15-055-00391-00-00
BAKER 1
SE/4 Sec.15-23S-34W
Finney County, Kansas

Dear AMANDA LAIR:

"Your temporary abandonment (TA) application for the well listed above has been approved. In accordance with K.A.R. 82-3-111 the TA status of this well will expire 07/31/2026.

* If you return this well to service or plug it, please notify the District Office.

* If you sell this well you are required to file a Transfer of Operator form, T-1.

* If the well will remain temporarily abandoned, you must submit a new TA application, CP-111, before 07/31/2026.

You may contact me at the number above if you have questions.

Very truly yours,

Michael Maier"