

KANSAS CORPORATION COMMISSION
OIL & GAS CONSERVATION DIVISION

Form T-1
April 2019
Form must be Typed
Form must be Signed
All blanks must be Filled

**REQUEST FOR CHANGE OF OPERATOR
TRANSFER OF INJECTION OR SURFACE PIT PERMIT**

Form KSONA-1, Certification of Compliance with the Kansas Surface Owner Notification Act,
MUST be submitted with this form.

Check applicable boxes:

- Oil Lease: No. of Oil Wells _____ **
- Gas Lease: No. of Gas Wells _____ **
- Gas Gathering System: _____
- Saltwater Disposal Well - Permit No.: _____
Spot Location: _____ feet from N / S Line
_____ feet from E / W Line
- Enhanced Recovery Project Permit No.: _____
Entire Project: Yes No
Number of Injection Wells _____ **

Field Name: _____

**** Side Two Must Be Completed.**

Effective Date of Transfer: _____

KS Dept of Revenue Lease No.: _____

Lease Name: _____

____ - ____ - ____ - ____ Sec. ____ Twp. ____ R. E W

Legal Description of Lease: _____

County: _____

Production Zone(s): _____

Injection Zone(s): _____

Surface Pit Permit No.: _____
(API No. if Drill Pit, WO or Haul)

_____ feet from N / S Line of Section

_____ feet from E / W Line of Section

Type of Pit: Emergency Burn Settling Haul-Off Workover Drilling

Past Operator's License No. _____

Contact Person: _____

Past Operator's Name & Address: _____

Phone: _____

Title: _____

Date: _____

Signature: _____

New Operator's License No. _____

Contact Person: _____

New Operator's Name & Address: _____

Phone: _____

New Operator's Email: _____

Oil / Gas Purchaser: _____

Date: _____

Title: _____

Signature: _____

Acknowledgment of Transfer: The above request for transfer of injection authorization, surface pit permit # _____ has been noted, approved and duly recorded in the records of the Kansas Corporation Commission. This acknowledgment of transfer pertains to Kansas Corporation Commission records only and does not convey any ownership interest in the above injection well(s) or pit permit.

_____ is acknowledged as the new operator and may continue to inject fluids as authorized by

_____ is acknowledged as the new operator of the above named lease containing the surface pit

Permit No.: _____. Recommended action: _____

permitted by No.: _____.

Date: _____

Date: _____

Authorized Signature

Authorized Signature

DISTRICT _____ EPR _____ PRODUCTION _____ UIC _____

KANSAS CORPORATION COMMISSION
OIL & GAS CONSERVATION DIVISION

Form KSONA-1

July 2021

Form Must Be Typed

Form must be Signed

All blanks must be Filled

**CERTIFICATION OF COMPLIANCE WITH THE
KANSAS SURFACE OWNER NOTIFICATION ACT**

This form must be submitted with all Forms C-1 (Notice of Intent to Drill); CB-1 (Cathodic Protection Borehole Intent); T-1 (Request for Change of Operator Transfer of Injection or Surface Pit Permit); and CP-1 (Well Plugging Application). Any such form submitted without an accompanying Form KSONA-1 will be returned.

Select the corresponding form being filed: C-1 (Intent) CB-1 (Cathodic Protection Borehole Intent) T-1 (Transfer) CP-1 (Plugging Application)

OPERATOR: License # _____

Name: _____

Address 1: _____

Address 2: _____

City: _____ State: _____ Zip: _____ + _____

Contact Person: _____

Phone: (_____) _____ Fax: (_____) _____

Email Address: _____

Well Location:

____ - ____ - ____ - ____ Sec. ____ Twp. ____ S. R. ____ East West

County: _____

Lease Name: _____ Well #: _____

If filing a Form T-1 for multiple wells on a lease, enter the legal description of the lease below:

Surface Owner Information:

Name: _____

Address 1: _____

Address 2: _____

City: _____ State: _____ Zip: _____ + _____

When filing a Form T-1 involving multiple surface owners, attach an additional sheet listing all of the information to the left for each surface owner. Surface owner information can be found in the records of the register of deeds for the county, and in the real estate property tax records of the county treasurer.

If this form is being submitted with a Form C-1 (Intent) or CB-1 (Cathodic Protection Borehole Intent), you must supply the surface owners and the KCC with a plat showing the predicted locations of lease roads, tank batteries, pipelines, and electrical lines. The locations shown on the plat are preliminary non-binding estimates. The locations may be entered on the Form C-1 plat, Form CB-1 plat, or a separate plat may be submitted.

Select one of the following:

- I certify that, pursuant to the Kansas Surface Owner Notice Act (see Chapter 55 of the Kansas Statutes Annotated), I have provided the following to the surface owner(s) of the land upon which the subject well is or will be located: 1) a copy of the Form C-1, Form CB-1, Form T-1, or Form CP-1 that I am filing in connection with this form; 2) if the form being filed is a Form C-1 or Form CB-1, the plat(s) required by this form; and 3) my operator name, address, phone number, fax, and email address.
- I have not provided this information to the surface owner(s). I acknowledge that, because I have not provided this information, the KCC will be required to send this information to the surface owner(s). To mitigate the additional cost of the KCC performing this task, I acknowledge that I must provide the name and address of the surface owner by filling out the top section of this form and that I am being charged a \$30.00 handling fee, payable to the KCC, which is enclosed with this form.

If choosing the second option, submit payment of the \$30.00 handling fee with this form. If the fee is not received with this form, the KSONA-1 form and the associated Form C-1, Form CB-1, Form T-1, or Form CP-1 will be returned.

I hereby certify that the statements made herein are true and correct to the best of my knowledge and belief.

Date: _____ Signature of Operator or Agent: _____ Title: _____

ADDITIONAL SURFACE OWNERS

DEAN BROWN

15-175-00392

LEASE ID: 200954

7495 ROAD 7

LIBERAL, KS 67901

3174

Entered in Transfer Record in my office
this 2nd day of June 2025
Stacia D. Long
County Clerk

STATE OF KANSAS } FEE \$ 238/72
SEWARD COUNTY }
This instrument was filed for record
May 30th 2025
at 2:25 o'clock P. M. and recorded
In Vol. 761 at page 372
JILL D. GARINGER, Register of Deeds
Jill D. Garinger



STATE OF KANSAS

COUNTY OF SEWARD

AFFIDAVIT OF EQUITY INTEREST PURCHASE AGREEMENT

This Affidavit of Equity Interest Purchase Agreement (“Affidavit”) is made effective as of May 1, 2025 (the “Effective Date”) by the undersigned authorized representative of Mach Natural Resources LP, a Delaware Limited Partnership, and BCE-Mach LLC, a Delaware Limited Liability Company, (collectively, “Purchaser”) both with an address of 14201 Wireless Way, Suite 300, Oklahoma City, Oklahoma 73134. The undersigned authorized representative of Purchaser desires to record this Affidavit to place third parties on notice of the following:

As of the Effective Date, XTO Energy Inc., a Delaware corporation with an address of 22777 Springwoods Village Parkway, Spring, Texas 77389 (the “Seller”) and Purchaser entered into a mutually agreed-upon Equity Interest Purchase Agreement (the “Agreement”).

WHEREAS, capitalized terms used in this Affidavit but not defined herein shall have the meanings given them in the Agreement.

WHEREAS, Seller is the owner of one hundred percent (100%) of the issued and outstanding equity interests of Ringwood Gathering Company, a Delaware corporation (“Ringwood”), Timberland Gathering & Processing Company, Inc., a Texas corporation (“Timberland”) and XTO HT WyKsOk, LLC, a Delaware limited liability company (“WyKsOk”);

WHEREAS, subject to the terms and conditions of the Agreement and pursuant to the Equity Interest Assignment Agreement attached as Exhibit A, Purchaser has acquired all of the assets and properties owned or leased by Ringwood, Timberland and WyKsOk, including Ringwood’s, Timberland’s and WyKsOk’s right, title and interest in and to the following assets located within the Sale Area set forth in Exhibit C attached hereto:

- (a) all oil and gas leases described in Exhibit B-1 or located within the Sale Area, and all rights incident thereto and derived therefrom, including overriding royalty interests, net profits interests, and other revenue interests therein (the “Leases”);
- (b) all mineral interests described in Exhibit B-2 or located in the Sale Area (the “Mineral Interests”);
- (c) all wells (including all disposal, water, or injection wells) located on the Leases, Mineral Interests or Units, including those described in Exhibit B-3, whether such wells are producing, shut-in or abandoned;

138/72
25
511
512

- (d) all rights and interests in, under or derived from all unitization or pooling agreements in effect with respect to any of the Leases and units created thereby (the "Units");
- (e) the Existing Contracts to the extent used in connection with the ownership of the Leases, Mineral Interests, Wells, or Units as of the Effective Date; and
- (f) all Hydrocarbons attributable to the Leases, Mineral Interests, Wells and/or Units after the Effective Date.

NOW THEREFORE, Purchaser desires to place third parties on notice of the Agreement.

FURTHER SAITH, THE AFFIANT SAITH NOT.

SWORN TO AND SUBSCRIBED before me, this 27TH day of MAY, 2025.

[Signature Pages to Follow]



Return to:

BCE-Mach, LLC

14201 Wireless Way, Ste 301

Oklahoma City, OK 73134

BCE-MACH LLC

By: 
Michael E. Reel
General Counsel 


ACKNOWLEDGMENT

STATE OF OKLAHOMA)
)
COUNTY OF OKLAHOMA)

The foregoing instrument was acknowledged before me this 27th day of May, 2025, by Michael E. Reel, as General Counsel of BCE-Mach LLC, a Delaware Limited Liability Company, on behalf of said limited liability company.

9-3-26
My Commission Expires
10007369
Commission Number




Notary Public

EQUITY INTEREST ASSIGNMENT AGREEMENT

This EQUITY INTEREST ASSIGNMENT AGREEMENT (this “Assignment”), dated as of 12:00:01 a.m. Central Time on May 1, 2025 (the “Effective Time”), is made by and between XTO Energy Inc., a Delaware corporation (“Assignor”), and BCE-Mach LLC, a Delaware limited liability company (“Assignee”). Assignor and Assignee are referred to herein, collectively, as the “Parties” and each, individually, as a “Party”.

WITNESSETH:

WHEREAS, Assignor owns one hundred percent (100%) of the issued and outstanding equity interests of Ringwood Gathering Company, a Delaware corporation (“Ringwood”), Timberland Gathering & Processing Company, Inc., a Texas corporation (“Timberland”) and XTO HT WyKsOk, LLC, a Delaware limited liability company (“WyKsOk” and together with Ringwood and Timberland, collectively referred to herein as the “Companies” and singularly as a “Company”, and such interests, the “Equity Interests”);

WHEREAS, pursuant to that certain Equity Interest Purchase Agreement, dated as March 25, 2025 by and between Assignor and Assignee (the “Purchase Agreement”), Assignor agreed to assign the Equity Interests to Assignee as of the Effective Time;

WHEREAS, Assignor desires to effect the assignment, transfer, conveyance and delivery of the Equity Interests to Assignee, and Assignee desires to accept, the Equity Interests of Assignor, pursuant to the terms of this Assignment and the Purchase Agreement; and

WHEREAS, this Assignment is being executed and delivered by Assignor and Assignee as of the Effective Time.

NOW, THEREFORE, for good and valuable consideration, the receipt and sufficiency of which are hereby acknowledged and confessed, the Parties do hereby agree as follows:

1. Assignment. Assignor hereby assigns, transfers, conveys and delivers to Assignee, and Assignee hereby assumes and accepts, Assignor’s entire right, title and interest in and to the Equity Interests, free and clear of any Encumbrances (other than Encumbrances arising pursuant to or described in the Purchase Agreement, the Organizational Documents of the Companies or applicable securities Laws).

2. Resignation of Officers, Directors and Managers of Ringwood and Timberland. Upon execution and delivery hereof by the Parties as of the Effective Time, the Parties hereby acknowledge and agree that all of the officers, directors and managers of each of Ringwood and Timberland resign as of even date herewith in accordance with Section 7.7 of the Purchase Agreement. The Parties agree that such resignation shall not dissolve either Ringwood or Timberland and the business of Ringwood and Timberland shall continue as set forth in each’s respective bylaws.

3. Substitution as Sole and Managing WyKsOk Member. Upon execution and delivery hereof by the Parties as of the Effective Time, Assignee is hereby substituted for Assignor as the sole member of WyKsOk under the Limited Liability Company Agreement of WyKsOk,

dated as of the Effective Time (the “WyKsOk LLC Agreement”), and Assignor does hereby withdraw from WyKsOk as the sole member, and ceases to be the sole member of WyKsOk and ceases to have or exercise any right or power as the sole member of WyKsOk or in any regard with respect to the Equity Interests (including any rights or power associated with such Equity Interests). The Parties agree that the assignment of the Equity Interests, the admission of Assignee as the substitute sole member, and the cessation of Assignor as the sole member of WyKsOk shall not dissolve WyKsOk and the business of WyKsOk shall continue as set forth in the WyKsOk LLC Agreement.

4. General Provisions.

(a) Defined Terms. Capitalized terms used herein but not otherwise defined herein shall have the meaning ascribed to such terms in the Purchase Agreement.

(b) Governing Law. THIS ASSIGNMENT AND THE LEGAL RELATIONS AMONG ASSIGNOR AND ASSIGNEE SHALL BE GOVERNED AND CONSTRUED IN ACCORDANCE WITH THE LAWS OF THE STATE OF TEXAS. EACH OF ASSIGNOR AND ASSIGNEE CONSENT TO THE EXERCISE OF JURISDICTION IN PERSONAM BY THE COURTS OF THE STATE OF TEXAS FOR ANY ACTION ARISING OUT OF THIS ASSIGNMENT OR THE TRANSACTIONS CONTEMPLATED HEREBY.

(c) Counterparts. This Assignment may be executed in several counterparts, each of which shall be deemed an original and all of which shall together constitute one and the same instrument. This Assignment may be executed and delivered by email in portable document format (.pdf), and delivery of the executed signature page by such method will be deemed to have the same effect as if the original signature had been delivered to the other Parties.

(d) Successors and Assigns. This Assignment shall be binding upon and inure to the benefit of the Parties and their respective successors and permitted assigns.

(e) Assignment. This Assignment may be amended or modified in whole or in part only by a duly authorized agreement in writing which makes reference to this Assignment executed by all Parties.


(f) Further Cooperation. Assignor and Assignee agree to take such further actions and to execute, acknowledge and deliver all such further documents that are reasonably necessary or useful in carrying out the purposes of this Assignment.

[Signature Page Follows]

IN WITNESS WHEREOF, this Assignment has been duly executed by each of the Parties as of the date and year first above written.

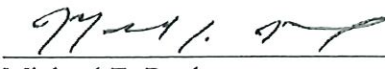
ASSIGNOR:

XTO ENERGY INC.

By: 
Josh Blunt
Commercial and Land Manager,
as Agent and Attorney-in-Fact

ASSIGNEE:

BCE-MACH LLC

By: 
Michael E. Reel
General Counsel and Secretary

[Signature Page to Equity Interest Assignment]

BCE-MACH AGMT NO	LESSOR/GRANTOR	LESSEE/GRANTOR	DATE	COUNTY	STATE	BOOK	PAGE	SEC	TWN	RNG	LEGAL
554178-000	R G JACOBS ET UX	J C FOULDS	4/10/1948	SEWARD	KANSAS	85	90	006	0315	031W	LOTS 1 & 2, S2 NE
554179-000	FRED R SCHMIDT ET UX	J W W WHITNEY JR	3/17/1961	SEWARD	KANSAS	190	616	012	0315	032W	N2
554180-000	HERBERT E LUTHER	J W W WHITNEY JR	1/2/1961	SEWARD	KANSAS	190	596	012	0315	032W	S2
554181-000	HAROLD STAPLETON ET UX	JOE E DENHAM	8/3/1944	SEWARD	KANSAS	69	17	001	0315	033W	ALL
554182-001	PEGGY JOYCE & ALYCE MAURINE HOPKINS ESTATE	JOE E DENHAM	10/28/1944	SEWARD	KANSAS	69	166	003	0315	033W	E2 SE, SE NE, W2 SE, SW NE, SE NW, LOTS 1-3
554182-001	PEGGY JOYCE & ALYCE MAURINE HOPKINS ESTATE	JOE E DENHAM	10/28/1944	SEWARD	KANSAS	69	166	003	0315	033W	SW NW, LOT 4
554183-000	LEE H HATFIELD ET UX	JOE E DENHAM	8/9/1944	SEWARD	KANSAS	69	79	003	0315	033W	E2 SW, W2 SW
554185-000	NICHOLAS P KASEL ET UX	JOE E DENHAM	8/8/1944	SEWARD	KANSAS	69	107	011	0315	033W	NE
554186-000	LE ROY LAMBERT ET AL	BEN F BRACK	4/20/1945	SEWARD	KANSAS	75	199	011	0315	033W	SE
554184-000	AUGUSTA GULDNER	JOE E DENHAM	8/10/1944	SEWARD	KANSAS	69	106	011	0315	033W	W2
554187-000	P L MILLER	BEN F BRACK	11/6/1944	SEWARD	KANSAS	69	529	012	0315	033W	ALL
554188-000	ELIZABETH BARBEE THOMPSON ET VIR	BEN F BRACK	11/6/1944	SEWARD	KANSAS	69	530	013	0315	033W	ALL
554189-000	ALBERT E FINCHAM ET UX	BEN F BRACK	11/15/1944	SEWARD	KANSAS	69	377	015	0315	033W	E2
554190-000	JESSIE C BARBEE	BEN F BRACK	11/6/1944	SEWARD	KANSAS	69	520	023	0315	033W	E2
554192-000	ATHEL CHINN	CARTER OIL COMPANY	8/3/1944	SEWARD	KANSAS	69	66	023	0315	033W	NW
554191-000	WILLIAM A MILLER	CARTER OIL COMPANY	9/25/1944	SEWARD	KANSAS	69	128	023	0315	033W	SW
554193-000	GEORGIA G EUBANK ET VIR	BEN F BRACK	11/6/1944	SEWARD	KANSAS	69	524	024	0315	033W	ALL
554194-000	VERDIE HAMILTON ET AL	NORTHERN NATURAL GAS COMPANY	1/6/1948	SEWARD	KANSAS	85	54	027	0315	033W	W2 NW
554195-000	VERDIE HAMILTON ET AL	NORTHERN NATURAL GAS COMPANY	1/6/1948	SEWARD	KANSAS	85	53	028	0315	033W	NE
554196-000	D L THOMAS ET UX	NORTHERN NATURAL GAS PRODUCING COMPANY	4/13/1954	SEWARD	KANSAS	127	81	031	0315	033W	NE
554197-000	ROYAL L STERLING ET AL	ALDEN W FOSTER	10/23/1934	SEWARD	KANSAS	49	289	006	0315	034W	E2 SW, LOT 6, LOT 7
554198-000	JOHN W BAUGHMAN ET UX	ALDEN W FOSTER	7/13/1934	SEWARD	KANSAS	49	235	006	0315	034W	SE NW, LOT 3, LOT 4, LOT 5
554199-000	CENTRAL LIFE ASSURANCE SOCIETY (MUTUAL)	ALDEN W FOSTER	7/19/1934	SEWARD	KANSAS	44	635	007	0315	034W	E2 NW, SE, SE NE, SW NE, LOTS 1 & 2
554200-000	HALLIE N IRELAN	ALDEN W FOSTER	7/24/1934	SEWARD	KANSAS	44	631	007	0315	034W	E2 SW, LOT 3, LOT 4
554201-000	CHARLES YOUNG ET UX	ALDEN W FOSTER	7/5/1934	SEWARD	KANSAS	44	632	007	0315	034W	NE NE, NW NE
554201-000	JOHN W BAUGHMAN ET UX	PANHANDLE EASTERN PIPE LINE COMPANY	3/10/1940	SEWARD	KANSAS	49	633	016	0315	034W	S2
554203-000	EDITH YARBROUGH ET AL	NORTHERN NATURAL GAS COMPANY	5/16/1944	SEWARD	KANSAS	69	59	019	0315	034W	E2
554202-000	ESTHER M JOHNSON ET VIR	NORTHERN NATURAL GAS COMPANY	1/2/1945	SEWARD	KANSAS	73	443	019	0315	034W	E2 NW
554202-000	ESTHER M JOHNSON ET VIR	NORTHERN NATURAL GAS COMPANY	1/2/1945	SEWARD	KANSAS	73	443	019	0315	034W	E2 SW, LOTS 1-4
554207-000	J C RIDENOUR ET UX	FRED C KOCH	1/14/1946	SEWARD	KANSAS	75	485	020	0315	034W	N2 NE
554205-000	ADAM O RIDENOUR ET UX	NORTHERN NATURAL GAS COMPANY	5/4/1944	SEWARD	KANSAS	69	38	020	0315	034W	N2 SW, SW SW
554206-001	WILLIAM H WURPHY ET UX	NORTHERN NATURAL GAS COMPANY	7/18/1945	SEWARD	KANSAS	75	84	020	0315	034W	NW
554204-000	ADLAI DECKER ET UX	NORTHERN NATURAL GAS PRODUCING COMPANY	1/28/1954	SEWARD	KANSAS	117	530	020	0315	034W	SE SW
520197-003	ADAM O RIDENOUR ET UX	NORTHERN NATURAL GAS COMPANY	5/15/1944	SEWARD	KANSAS	69	61	020	0315	034W	SE, S2 NE
520197-002	J C RIDENOUR ET UX	NORTHERN NATURAL GAS COMPANY	5/19/1944	SEWARD	KANSAS	69	62	020	0315	034W	SE, S2 NE
520197-001	GUARANTY TRUST COMPANY	NORTHERN NATURAL GAS COMPANY	5/31/1946	SEWARD	KANSAS	75	271	020	0315	034W	SE, S2 NE
520197-003	ADAM O RIDENOUR ET UX	NORTHERN NATURAL GAS COMPANY	5/15/1944	SEWARD	KANSAS	69	61	021	0315	034W	SE NW, SW, W2 NW
520197-002	J C RIDENOUR ET UX	NORTHERN NATURAL GAS COMPANY	5/19/1944	SEWARD	KANSAS	69	62	021	0315	034W	SE NW, SW, W2 NW
520197-001	GUARANTY TRUST COMPANY	NORTHERN NATURAL GAS COMPANY	5/31/1946	SEWARD	KANSAS	75	271	021	0315	034W	SE NW, SW, W2 NW
554209-000	HARRY G ARMSTRONG ET UX	NORTHERN NATURAL GAS COMPANY	8/14/1946	SEWARD	KANSAS	75	176	021	0315	034W	E2 NE
554208-000	PATRICK H DAY ET UX	NORTHERN NATURAL GAS COMPANY	5/4/1944	SEWARD	KANSAS	62	35	021	0315	034W	E2 SE
554210-000	KSBLM 012836 [KSNM105448675]	WHITE EAGLE OIL COMPANY	12/1/1947	SEWARD	KANSAS	102	1	021	0315	034W	NE NW

AGMT NO	LESSOR/GRANTOR	LESSEE/GRANTOR	DATE	COUNTY	STATE	BOOK	PAGE	SEC	TWN	RNG	LEGAL
BCE-MACH											
554211-001	LUCIENE C BLACK ET UX	CITIES SERVICE OIL COMPANY	8/4/1949	SEWARD	KANSAS	81	230	021	031S	034W	W2 E2
554211-002	ILLINOIS BANKERS LIFE ASSURANCE COMPANY	CITIES SERVICE OIL COMPANY	8/4/1949	SEWARD	KANSAS	81	243	021	031S	034W	W2 E2
554205-000	ADAM O RIDENOUR ET UX	NORTHERN NATURAL GAS COMPANY	5/4/1944	SEWARD	KANSAS	69	38	028	031S	034W	NW
520197-003	ADAM O RIDENOUR ET UX	NORTHERN NATURAL GAS COMPANY	5/15/1944	SEWARD	KANSAS	69	61	028	031S	034W	E2 SE, SW NE
520197-002	J C RIDENOUR ET UX	NORTHERN NATURAL GAS COMPANY	5/19/1944	SEWARD	KANSAS	69	62	028	031S	034W	E2 SE, SW NE
520197-001	GUARANTY TRUST COMPANY	NORTHERN NATURAL GAS COMPANY	5/31/1946	SEWARD	KANSAS	75	271	028	031S	034W	E2 SE, SW NE
554208-000	PATRICK H DAY ET UX	NORTHERN NATURAL GAS COMPANY	5/4/1944	SEWARD	KANSAS	62	35	028	031S	034W	N2 NE
554212-000	CHARLES E MICHAEL ET UX	NORTHERN NATURAL GAS COMPANY	5/14/1947	SEWARD	KANSAS	74	608	028	031S	034W	E2 SW, W2 SE
554214-001	CHRISTIAN H GOERING ET AL	NORTHERN NATURAL GAS COMPANY	7/2/1947	SEWARD	KANSAS	74	628	028	031S	034W	SE NE
554214-002	FREDERICK C GEIER ET UX	NORTHERN NATURAL GAS COMPANY	10/6/1952	SEWARD	KANSAS	117	79	028	031S	034W	SE NE
554214-003	BENJAMIN LEWIS	NORTHERN NATURAL GAS COMPANY	10/1/1952	SEWARD	KANSAS	117	80	028	031S	034W	SE NE
554214-004	CIRCLE PETROLEUM COMPANY	NORTHERN NATURAL GAS COMPANY	10/2/1952	SEWARD	KANSAS	117	78	028	031S	034W	SE NE
554214-005	HARRY W OBOURNE ET UX	NORTHERN NATURAL GAS COMPANY	9/13/1952	SEWARD	KANSAS	117	81	028	031S	034W	SE NE
554213-000	PAUL H HILL ET UX	NORTHERN NATURAL GAS COMPANY	5/14/1947	SEWARD	KANSAS	74	607	028	031S	034W	W2 SW
554205-000	ADAM O RIDENOUR ET UX	NORTHERN NATURAL GAS COMPANY	5/4/1944	SEWARD	KANSAS	69	38	029	031S	034W	NE
554204-000	ADLA DECKER ET UX	NORTHERN NATURAL GAS PRODUCING COMPANY	1/28/1954	SEWARD	KANSAS	117	530	029	031S	034W	W2 NW, NE NW
520197-003	ADAM O RIDENOUR ET UX	NORTHERN NATURAL GAS COMPANY	5/15/1944	SEWARD	KANSAS	69	61	029	031S	034W	N2 SW
520197-002	J C RIDENOUR ET UX	NORTHERN NATURAL GAS COMPANY	5/15/1944	SEWARD	KANSAS	69	61	029	031S	034W	SE NW
520197-002	J C RIDENOUR ET UX	NORTHERN NATURAL GAS COMPANY	5/19/1944	SEWARD	KANSAS	69	62	029	031S	034W	N2 SW
520197-001	GUARANTY TRUST COMPANY	NORTHERN NATURAL GAS COMPANY	5/31/1946	SEWARD	KANSAS	75	271	029	031S	034W	SE NW
554215-000	F D STRICKLER ET UX	CITIES SERVICE OIL COMPANY	3/2/1943	SEWARD	KANSAS	47	527	029	031S	034W	W2 SE, S2 SW
554202-000	ESTHER M JOHNSON ET VIR	NORTHERN NATURAL GAS COMPANY	1/2/1945	SEWARD	KANSAS	73	443	030	031S	034W	E2 NW, LOTS 1 & 2
554217-000	WILLIAM B TAYLOR ET UX	NORTHERN NATURAL GAS COMPANY	5/29/1944	SEWARD	KANSAS	69	52	030	031S	034W	E2 SW, SE, LOT 3, LOT 4
554216-000	ALICE IANNE VAN MATRE ET AL	THOS H BOWLUS	3/29/1947	SEWARD	KANSAS	74	610	030	031S	034W	NE
554218-000	F D STRICKLER ET UX	CITIES SERVICE OIL COMPANY	3/2/1943	SEWARD	KANSAS	47	529	031	031S	034W	NE
554219-000	LEWIS GUNNINGHAM	NORTHERN NATURAL GAS COMPANY	5/26/1944	SEWARD	KANSAS	69	51	031	031S	034W	NW
554220-000	T R CAUTHERS ET UX	NORTHERN NATURAL GAS COMPANY	5/4/1944	SEWARD	KANSAS	69	53	031	031S	034W	SE
520204-000	FRED M BEATY ET UX	CITIES SERVICE OIL COMPANY	4/9/1944	SEWARD	KANSAS	75	168	031	031S	034W	SW
520197-003	ADAM O RIDENOUR ET UX	NORTHERN NATURAL GAS COMPANY	5/15/1944	SEWARD	KANSAS	69	61	032	031S	034W	W2
520197-002	J C RIDENOUR ET UX	NORTHERN NATURAL GAS COMPANY	5/19/1944	SEWARD	KANSAS	69	62	032	031S	034W	NW NE
520197-001	GUARANTY TRUST COMPANY	NORTHERN NATURAL GAS COMPANY	5/31/1946	SEWARD	KANSAS	75	271	032	031S	034W	NW NE
554211-001	LUCIENE C BLACK ET UX	CITIES SERVICE OIL COMPANY	8/4/1949	SEWARD	KANSAS	81	230	032	031S	034W	NE NE, S2 NE, SE
554211-002	ILLINOIS BANKERS LIFE ASSURANCE COMPANY	CITIES SERVICE OIL COMPANY	8/4/1949	SEWARD	KANSAS	81	243	032	031S	034W	NE NE, S2 NE, SE
554222-000	F D STRICKLER ET UX	CITIES SERVICE OIL COMPANY	3/2/1943	SEWARD	KANSAS	47	528	032	031S	034W	NW
554223-000	F WENDELL MILLER ET UX	CITIES SERVICE OIL COMPANY	11/2/1942	SEWARD	KANSAS	47	516	032	031S	034W	SW
554224-000	EMIL SCHNELBACHER ET AL	NORTHERN NATURAL GAS COMPANY	5/11/1944	SEWARD	KANSAS	69	9	033	031S	034W	E2 SW
554225-000	H V WHEELER ET UX	FRED C KOCH	5/10/1944	SEWARD	KANSAS	1	624	033	031S	034W	NW
520197-003	ADAM O RIDENOUR ET UX	NORTHERN NATURAL GAS COMPANY	5/15/1944	SEWARD	KANSAS	69	61	034	031S	034W	NW
520197-002	J C RIDENOUR ET UX	NORTHERN NATURAL GAS COMPANY	5/19/1944	SEWARD	KANSAS	69	62	034	031S	034W	NW
520197-001	GUARANTY TRUST COMPANY	NORTHERN NATURAL GAS COMPANY	5/31/1946	SEWARD	KANSAS	75	271	034	031S	034W	NW
554227-001	FEDERAL FARM MORTGAGE CORPORATION	NORTHERN NATURAL GAS COMPANY	10/17/1952	SEWARD	KANSAS	117	75	034	031S	034W	NE
554227-002	HARRY W OBOURNE ET UX	NORTHERN NATURAL GAS COMPANY	9/13/1952	SEWARD	KANSAS	117	83	034	031S	034W	NE
554227-003	GEORGE B COLLINS ET UX	NORTHERN NATURAL GAS COMPANY	9/17/1952	SEWARD	KANSAS	117	77	034	031S	034W	NE
554227-004	WALTER KUHN ET UX	NORTHERN NATURAL GAS COMPANY	10/17/1952	SEWARD	KANSAS	117	82	034	031S	034W	NE
554227-005	HARRY POPE ET UX	NORTHERN NATURAL GAS COMPANY	10/10/1952	SEWARD	KANSAS	117	84	034	031S	034W	NE

AGMT NO	LESSOR/GRANTOR	LESSEE/GRANTOR	DATE	COUNTY	STATE	BOOK	PAGE	SEC	TWN	RNG	LEGAL
BCE-MACH											
554227-006	SORMIR PETROLEUM CORPORATION	NORTHERN NATURAL GAS COMPANY	10/27/1952	SEWARD	KANSAS	117	85	034	0315	034W	NE
554226-000	HERBERT A MACK ET AL	NORTHERN NATURAL GAS COMPANY	5/5/1944	SEWARD	KANSAS	69	58	035	0315	034W	S2
554229-001	W V INGRIM	CITIES SERVICE OIL COMPANY	4/13/1943	SEWARD	KANSAS	47	533	035	0315	034W	E2 NE
554229-001	W V INGRIM	CITIES SERVICE OIL COMPANY	4/13/1943	SEWARD	KANSAS	47	533	035	0315	034W	NW, NW 2E
554228-000	FRED C KOCH ET UX	NORTHERN NATURAL GAS COMPANY	7/31/1946	SEWARD	KANSAS	75	272	035	0315	034W	SE
554230-000	MARY ALBERTA JOHNSON ET VIR	NORTHERN NATURAL GAS COMPANY	11/11/1946	SEWARD	KANSAS	74	602	035	0315	034W	SW
552024-000	FRED M BEATY ET UX	CITIES SERVICE OIL COMPANY	4/9/1943	SEWARD	KANSAS	47	547	036	0315	034W	E2
554228-000	FRED C KOCH ET UX	NORTHERN NATURAL GAS COMPANY	7/31/1946	SEWARD	KANSAS	75	272	036	0315	034W	SW
554231-000	MILO C PHELPS ET UX	NORTHERN NATURAL GAS COMPANY	5/11/1944	SEWARD	KANSAS	69	42	036	0315	034W	NW
554220-000	J C LEMON ET AL TRUSTEES	BEN F BRACK	11/6/1944	SEWARD	KANSAS	69	528	002	0325	032W	S2 NE, SE, LOTS 1 & 2 NW
554422-000	WILLIAM A LEPLER ET UX	C W FRANTZ	12/9/1944	SEWARD	KANSAS	73	648	003	0325	032W	
554421-000	OSCAR L WESSLER ET UX	BEN F BRACK	11/18/1944	SEWARD	KANSAS	69	365	003	0325	032W	S2 NW, LOTS 3 & 4
554423-001	LOUIE B TENDICK	SKELLY OIL COMPANY	11/2/1950	SEWARD	KANSAS	106	157	005	0325	032W	S2 NE, LOTS 1 & 2
554423-002	MARGARET ANN TENDICK ET AL	SKELLY OIL COMPANY	11/2/1950	SEWARD	KANSAS	106	158	005	0325	032W	S2 NE, LOTS 1 & 2
554424-000	E R JONES ET UX	BEN F BRACK	11/22/1944	SEWARD	KANSAS	69	663	009	0325	032W	E2 SE, NE
554426-000	NINIA BELLE HATCHER ET VIR	BEN F BRACK	11/8/1944	SEWARD	KANSAS	69	573	009	0325	032W	NW
554425-000	W H LAMBERT ET UX	BEN F BRACK	11/20/1944	SEWARD	KANSAS	69	590	009	0325	032W	SW
554427-000	E M ANGELL ET UX	BEN F BRACK	12/7/1944	SEWARD	KANSAS	69	416	009	0325	032W	W2 SE
554428-000	JOHN D BEAVER ET UX	BEN F BRACK	11/8/1944	SEWARD	KANSAS	69	566	019	0325	032W	E2, E2 W2, LOTS 1-4 NE
554430-000	ORA A LAMBERT ET UX	BEN F BRACK	11/20/1944	SEWARD	KANSAS	69	666	020	0325	032W	NW
554429-000	NINIA BELLE HATCHER ET VIR	BEN F BRACK	11/8/1944	SEWARD	KANSAS	69	602	020	0325	032W	NW
554432-000	CHARLES KOENIG ET UX	BEN F BRACK	11/22/1944	SEWARD	KANSAS	69	370	020	0325	032W	SE
554431-000	H D MASSONI ET UX	BEN F BRACK	11/29/1944	SEWARD	KANSAS	69	361	020	0325	032W	SW
554434-000	LAVINIA R EMERICK ET VIR	BEN F BRACK	12/9/1944	SEWARD	KANSAS	73	422	021	0325	032W	NE SW
554433-000	ORA A LAMBERT ET UX	BEN F BRACK	11/20/1944	SEWARD	KANSAS	73	647	021	0325	032W	NW
554435-000	LLOYD I LAMBERT ET AL	A E STOKES	11/24/1954	SEWARD	KANSAS	127	549	021	0325	032W	SE
554436-000	NOAH STOLL ET UX	C A UNDERWOOD	5/3/1955	SEWARD	KANSAS	135	301	026	0325	032W	N2 SW, S2 NW
554438-000	F A PRATER ET UX	THE SUPERIOR OIL COMPANY	9/16/1954	SEWARD	KANSAS	127	348	027	0325	032W	N2
554437-000	H E LEWIS ET UX	BEN F BRACK	11/21/1944	SEWARD	KANSAS	69	603	027	0325	032W	S2
554442-000	F A PRATER ET UX	THE SUPERIOR OIL COMPANY	9/16/1954	SEWARD	KANSAS	127	350	028	0325	032W	NE
554440-000	GEORGE E DEFFENBAUGH ET UX	NORTHERN NATURAL GAS PRODUCING COMPANY	11/3/1954	SEWARD	KANSAS	127	352	028	0325	032W	NW
555810-000	OUIVER R DEFFENBAUGH ET AL	BEN F BRACK	12/7/1944	SEWARD	KANSAS	69	478	028	0325	032W	NW
554439-000	H D MASSONI ET UX	BEN F BRACK	11/29/1944	SEWARD	KANSAS	69	476	028	0325	032W	SW
554439-000	H D MASSONI ET UX	BEN F BRACK	11/29/1944	SEWARD	KANSAS	69	476	033	0325	032W	NW
554441-002	FEDERAL FARM MORTGAGE CORPORATION (KSW)	NORTHERN NATURAL GAS COMPANY	12/24/1945	SEWARD	KANSAS	73	151	001	0325	034W	LOT 3, LOT 4, S2 NW, N2 SW
554441-002	FEDERAL FARM MORTGAGE CORPORATION (KSW)	NORTHERN NATURAL GAS COMPANY	12/24/1945	SEWARD	KANSAS	73	151	002	0325	034W	LOT 1, LOT 2
555809-000	HENRY V TUCKER ET AL	FRED C KOCH	6/12/1944	SEWARD	KANSAS	69	6	002	0325	034W	E2 SE
554441-001	J M HICKMAN ET UX	NORTHERN NATURAL GAS COMPANY	6/8/1945	SEWARD	KANSAS	75	81	002	0325	034W	LOT 1, LOT 2
552021-000	EMMA THOMPSON HAYS ET VIR	NORTHERN NATURAL GAS COMPANY	5/8/1944	SEWARD	KANSAS	69	56	002	0325	034W	NW
555811-000	EMMA THOMPSON HAYS ET VIR	NORTHERN NATURAL GAS COMPANY	5/8/1944	SEWARD	KANSAS	69	55	002	0325	034W	S2 NE
554443-000	MAARION F GOODWIN	NORTHERN NATURAL GAS PRODUCING COMPANY	4/28/1953	SEWARD	KANSAS	117	321	002	0325	034W	W2 SE, E2 SW
552022-001	J M HICKMAN ET UX	NORTHERN NATURAL GAS COMPANY	6/8/1945	SEWARD	KANSAS	75	82	002	0325	034W	W2 SW
554444-001	FEDERAL LAND BANK OF WICHITA	NORTHERN NATURAL GAS COMPANY	6/8/1945	SEWARD	KANSAS	75	152	002	0325	034W	W2 SW
554444-001	FEDERAL LAND BANK OF WICHITA	NORTHERN NATURAL GAS COMPANY	12/4/1945	SEWARD	KANSAS	73	152	003	0325	034W	E2 SE

AGMT NO	LESSOR/GRANTOR	LESSEE/GRANTOR	DATE	COUNTY	STATE	BOOK	PAGE	SEC	TWN	RNG	LEGAL
BCE-MACH											
554446-000	GRAND LODGE OF INDEPENDENT ORDER OF ODD FELLOWS	NORTHERN NATURAL GAS PRODUCING COMPANY	5/22/1944	SEWARD	KANSAS	69	57	003	0325	034W	NE
554445-000	EMIL SCHNEIBLAGHER ET AL	NORTHERN NATURAL GAS PRODUCING COMPANY	4/14/1944	SEWARD	KANSAS	127	83	003	0325	034W	S2 NW, SW, LOT 3, LOT 4
554447-000	J M HICKMAN ET UX	NORTHERN NATURAL GAS COMPANY	3/12/1947	SEWARD	KANSAS	74	605	003	0325	034W	W2 SE
554450-000	R J SLOAN ET UX	NORTHERN NATURAL GAS COMPANY	11/25/1944	SEWARD	KANSAS	73	412	004	0325	034W	NW
554449-000	ALICE SLOAN ET AL	NORTHERN NATURAL GAS COMPANY	5/4/1944	SEWARD	KANSAS	69	27	004	0325	034W	S2 NE, SE, LOTS 1 & 2
554211-001	LUCIENE C BLACK ET UX	CITIES SERVICE OIL COMPANY	8/10/1948	SEWARD	KANSAS	81	230	005	0325	034W	NE NE
554211-002	ILLINOIS BANKERS LIFE ASSURANCE COMPANY	CITIES SERVICE OIL COMPANY	8/10/1948	SEWARD	KANSAS	81	243	005	0325	034W	NE NE
554453-001	LUCIENE C BLACK ET UX	CITIES SERVICE OIL COMPANY	8/10/1948	SEWARD	KANSAS	81	230	005	0325	034W	NE NE
554453-002	ILLINOIS BANKERS LIFE ASSURANCE COMPANY	CITIES SERVICE OIL COMPANY	8/10/1948	SEWARD	KANSAS	86	243	005	0325	034W	NE NE
554452-000	JOHN JERMAN ET UX	NORTHERN NATURAL GAS COMPANY	4/8/1946	SEWARD	KANSAS	75	258	005	0325	034W	NW NE
554455-000	JOHN JERMAN ET UX	NORTHERN NATURAL GAS COMPANY	4/8/1946	SEWARD	KANSAS	75	257	005	0325	034W	NW NE
554454-001	FOUNTAIN G EDWARDS ET UX	NORTHERN NATURAL GAS COMPANY	5/5/1944	SEWARD	KANSAS	69	29	005	0325	034W	S2 SE
554454-002	FEDERAL LAND BANK OF WICHITA	NORTHERN NATURAL GAS COMPANY	5/5/1944	SEWARD	KANSAS	69	30	005	0325	034W	S2 SE
554448-001	FOUNTAIN G EDWARDS ET UX	NORTHERN NATURAL GAS COMPANY	5/5/1944	SEWARD	KANSAS	69	29	005	0325	034W	S2 SE
554448-002	FEDERAL LAND BANK OF WICHITA	NORTHERN NATURAL GAS COMPANY	5/5/1944	SEWARD	KANSAS	69	30	005	0325	034W	S2 SE
554451-002	MAGNOLIA PETROLEUM COMPANY	NORTHERN NATURAL GAS COMPANY	11/27/1944	SEWARD	KANSAS	73	451	005	0325	034W	W2, S2 NE, N2 SE
554451-003	JOHN JERMAN ET UX	NORTHERN NATURAL GAS COMPANY	4/8/1946	SEWARD	KANSAS	75	258	005	0325	034W	W2, S2 NE, N2 SE
554451-001	JOHN JERMAN ET UX	NORTHERN NATURAL GAS COMPANY	4/8/1946	SEWARD	KANSAS	75	257	005	0325	034W	W2, S2 NE, N2 SE
554457-001	L L SHAW ET UX	NORTHERN NATURAL GAS COMPANY	8/29/1946	SEWARD	KANSAS	73	460	006	0325	034W	E2 SW, LOTS 1-3
554457-002	FEDERAL LAND BANK OF WICHITA	NORTHERN NATURAL GAS COMPANY	3/4/1947	SEWARD	KANSAS	73	59	006	0325	034W	E2 SW, LOTS 1-3
554456-000	CLAUDE D DAVIS ET UX	NORTHERN NATURAL GAS COMPANY	5/4/1944	SEWARD	KANSAS	69	33	006	0325	034W	SE, S2 NE, SE NW
554458-000	CLAUDE D DAVIS ET UX	NORTHERN NATURAL GAS COMPANY	5/4/1944	SEWARD	KANSAS	69	31	007	0325	034W	E2 NW, NE SW, LOTS 1-3
554459-000	VERNON COMBES ET UX	NORTHERN NATURAL GAS COMPANY	7/13/1945	SEWARD	KANSAS	75	86	007	0325	034W	S2 SW
554460-000	RUSSELL HEIGHTS COMPANY ET AL	NORTHERN NATURAL GAS COMPANY	5/5/1944	SEWARD	KANSAS	69	45	009	0325	034W	SE
554729-001	HORACE G DOWNING ET UX	F P HAMBRIGHT	5/12/1955	SEWARD	KANSAS	135	421	013	0335	031W	SE
554730-000	J H BAUMANN ET UX	F P HAMBRIGHT	5/11/1955	SEWARD	KANSAS	135	425	023	0335	031W	NE
554730-000	FLOY C LOUTHAN ET UX	F P HAMBRIGHT	5/11/1955	SEWARD	KANSAS	135	425	024	0335	031W	NW
554732-000	CLAUDE C WHEATLEY	F P HAMBRIGHT	5/13/1955	SEWARD	KANSAS	135	426	024	0335	031W	SE
554731-000	CLAUDE C WHEATLEY	F P HAMBRIGHT	5/13/1955	SEWARD	KANSAS	135	427	024	0335	031W	SW
520427-000	L G BLACKMER ET UX	CARTER OIL COMPANY	9/16/1955	SEWARD	KANSAS	135	591	031	0345	032W	SE, N2, SW
555009-000	FEDERAL FARM MORTGAGE CORPORATION (KSW 0139499) (KSNM105511709)	BEN F BRACK	11/27/1944	SEWARD	KANSAS	73	114	032	0345	032W	SW
555013-000	F S BOZARTH ET UX	PAHNDANDE EASTERN PIPE LINE COMPANY	11/9/1944	SEWARD	KANSAS	69	179	010	0345	033W	NE
520308-000	CLIFFORD H BROWNE ET UX	PAHNDANDE EASTERN PIPE LINE COMPANY	11/1/1944	SEWARD	KANSAS	69	431	010	0345	033W	NW
555012-000	KATIE BRUNS	PAHNDANDE EASTERN PIPE LINE COMPANY	9/11/1944	SEWARD	KANSAS	69	148	010	0345	033W	SE
555011-000	BERTHA SEWELL	BEN F BRACK	7/25/1945	SEWARD	KANSAS	75	205	010	0345	033W	SW
555016-000	RALPH M HEATH ET AL	PEERLESS OIL AND GAS COMPANY	8/11/1947	SEWARD	KANSAS	74	634	004	0345	034W	LOTS 5 & 6 IN SW
555015-000	CLARENCE M NIX ET AL	FRANK PARKES	9/29/1942	SEWARD	KANSAS	64	292	004	0345	034W	N2
555014-000	HOMER KRIEBLE	FRANK PARKES	9/28/1942	SEWARD	KANSAS	64	264	004	0345	034W	S2, EXCEPT TWO LOTS IN SW SW
555018-000	ALBERT E FINCHAM ET UX	CITIES SERVICE OIL COMPANY	6/25/1943	SEWARD	KANSAS	47	324	005	0345	034W	NE
555017-000	N G MORLAN ET UX	FRANK PARKES	2/3/1942	SEWARD	KANSAS	64	202	005	0345	034W	S2, NW

BCE-MACH AGMT NO	LESSOR/GRANTOR	LESSEE/GRANTOR	DATE	COUNTY	STATE	BOOK	PAGE	SEC	TWIN	RNG	LEGAL
555020-000	BERT DUBOIS ET UX	FRANK PARKES	3/11/1942	SEWARD	KANSAS	64	165	006	0345	034W	E2
555021-000	MARY C HANLIN	FRANK PARKES	3/3/1942	SEWARD	KANSAS	64	189	006	0345	034W	NW
555019-000	ELLA MAY SCOTT ET AL	FRANK PARKES	3/3/1942	SEWARD	KANSAS	64	162	006	0345	034W	SW
555022-000	LE SEATON ET UX	FRANK PARKES	3/5/1942	SEWARD	KANSAS	64	156	007	0345	034W	NE
555023-000	B FRANK PACKER ET UX	FRANK PARKES	3/4/1942	SEWARD	KANSAS	64	178	007	0345	034W	NW
555024-000	THOMAS M BOYER ET AL	CITIES SERVICE OIL COMPANY	4/30/1943	SEWARD	KANSAS	47	572	007	0345	034W	SE
555025-000	JOHN BURNETT	FRANK PARKES	2/3/1942	SEWARD	KANSAS	64	135	007	0345	034W	SW
555026-000	FRED A ENGEL ET UX	O R REED	4/4/1947	SEWARD	KANSAS	74	606	012	0345	034W	W2
555028-000	JOHN W BAUGHMAN ET UX	FRANK PARKES	9/29/1942	SEWARD	KANSAS	64	289	016	0345	034W	NW
555027-000	H H DUNLAP ET UX	FRANK PARKES	9/22/1942	SEWARD	KANSAS	64	336	016	0345	034W	S2, NE
555031-000	O E KAUFMAN	FRANK PARKES	2/7/1944	SEWARD	KANSAS	64	470	017	0345	034W	NE
555030-000	THURMAN PRINZ ET UX	FRANK PARKES	6/3/1944	SEWARD	KANSAS	69	204	017	0345	034W	NW
555029-001	J H SALLEY ET UX	FRANK PARKES	3/11/1942	SEWARD	KANSAS	64	150	017	0345	034W	S2
555035-000	J P ROGERS	FRANK PARKES	2/26/1944	SEWARD	KANSAS	64	502	019	0345	034W	NE
555034-000	ETTA HAWK ET AL	FRANK PARKES	4/10/1942	SEWARD	KANSAS	64	196	018	0345	034W	NW
555033-000	W V GRIFFITH ET UX	FRANK PARKES	3/3/1942	SEWARD	KANSAS	64	172	018	0345	034W	SE
555032-000	EIDEFARIA RIGGLE	FRANK PARKES	3/3/1942	SEWARD	KANSAS	64	138	018	0345	034W	SW
555035-000	J P ROGERS	FRANK PARKES	2/26/1944	SEWARD	KANSAS	64	502	019	0345	034W	NE
555036-000	HERBERT B BROVNA ET UX	FRANK PARKES	3/25/1943	SEWARD	KANSAS	64	339	019	0345	034W	LOTS 1-4, E2 NW, E2 SW
555037-000	POLLY E HESTON ET AL	CITIES SERVICE OIL COMPANY	4/22/1947	SEWARD	KANSAS	74	237	019	0345	034W	SE
555038-001	FEDERAL LAND BANK OF WICHITA	FRANK PARKES	5/7/1942	SEWARD	KANSAS	64	213	020	0345	034W	ALL
555038-002	EDWARD IMBLER ET AL	JOHN B HAWLEY JR	2/21/1951	SEWARD	KANSAS	106	442	020	0345	034W	ALL
555039-000	JOHN T HACKER ET UX	FRANK PARKES	11/2/1942	SEWARD	KANSAS	64	311	021	0345	034W	NW, E2
555040-000	MAE FEIDLER ET AL	PANHANDLE EASTERN PIPE LINE COMPANY	5/21/1947	SEWARD	KANSAS	74	609	021	0345	034W	SW
555042-000	CHAS M TUCKER ET UX	FRANK PARKES	1/27/1943	SEWARD	KANSAS	64	333	025	0345	034W	N2, SW
555041-000	RHODA V SMITH ET VIR	FRANK PARKES	1/28/1943	SEWARD	KANSAS	64	317	025	0345	034W	SE
555043-001	W E BLOOM ET UX	FRANK PARKES	1/27/1943	SEWARD	KANSAS	64	320	026	0345	034W	E2
520438-000	W R GREEN ET UX	FRED C KOCH	6/10/1943	SEWARD	KANSAS	47	315	026	0345	034W	W2
555043-002	JOHN NEMNICH ET UX	FRANK PARKES	1/27/1943	SEWARD	KANSAS	64	323	026	0345	034W	W2 NE
555043-003	PEARL F NEMNICH ET AL	FRANK PARKES	1/27/1943	SEWARD	KANSAS	64	326	026	0345	034W	W2 NE
555044-000	OTTO L GARTUNG ET UX	FRANK PARKES	10/20/1942	SEWARD	KANSAS	64	304	028	0345	034W	NW, SW
555046-000	CENTRAL LIFE ASSURANCE SOCIETY (MUTUAL) ET AL	FRANK PARKES	3/6/1942	SEWARD	KANSAS	64	159	029	0345	034W	N2
555045-000	SAM GAMMARN ET UX	FRANK PARKES	3/3/1942	SEWARD	KANSAS	64	125	029	0345	034W	S2
555047-000	ALBERTA WUELLER	FRANK PARKES	3/9/1942	SEWARD	KANSAS	64	144	030	0345	034W	LOTS 1, 8, 2, E2 NW
555048-000	BERTHA M LYON ET AL	FRANK PARKES	3/30/1942	SEWARD	KANSAS	64	171	030	0345	034W	NE
555049-000	SAM GAMMARN ET UX	H H BLAIR	6/17/1930	SEWARD	KANSAS	44	584	030	0345	034W	SE
555050-000	W F SANDIFER ET UX	GUY S SPARKMAN	10/21/1943	SEWARD	KANSAS	1	492	030	0345	034W	SW
555052-000	OWEN F DOWDY ET UX	CITIES SERVICE OIL COMPANY	11/20/1944	SEWARD	KANSAS	69	469	031	0345	034W	NE
555051-000	W S WOLLEY ET UX	FRANK PARKES	3/3/1942	SEWARD	KANSAS	64	205	031	0345	034W	W2, SE
555053-000	EDWARD B OYLER ET UX	FRANK PARKES	3/4/1942	SEWARD	KANSAS	64	128	032	0345	034W	NE
555054-000	FEDERAL LAND BANK OF WICHITA	FRANK PARKES	3/11/1942	SEWARD	KANSAS	64	182	032	0345	034W	NW
555055-000	DAISY WALDEN ET AL	FRANK PARKES	4/2/1942	SEWARD	KANSAS	64	199	032	0345	034W	S2
555058-000	E V STEPHENS ET UX	FRANK PARKES	9/24/1942	SEWARD	KANSAS	64	299	033	0345	034W	NE, SW
555056-000	CHARLES EARL HALL ET UX	FRANK PARKES	9/21/1942	SEWARD	KANSAS	64	245	033	0345	034W	NW
555057-000	EARNEST LAVERNE LONG ET UX	FRANK PARKES	9/23/1942	SEWARD	KANSAS	64	268	033	0345	034W	SE
555059-000	ORVILLE SHRACK ET UX	CARTER OIL COMPANY	9/21/1935	SEWARD	KANSAS	135	488	005	0355	032W	NE
555308-000	EARNEST LAVERNE LONG	FRANK PARKES	3/16/1942	SEWARD	KANSAS	64	185	005	0355	034W	E2
555307-000	OWEN F DOWDY ET UX	FRANK PARKES	12/3/1941	SEWARD	KANSAS	64	119	005	0355	034W	NW
555306-000	FRANK G BOLES ET UX	FRANK PARKES	12/9/1941	SEWARD	KANSAS	64	110	005	0355	034W	SW
555307-000	OWEN F DOWDY ET UX	FRANK PARKES	12/3/1941	SEWARD	KANSAS	64	119	006	0355	034W	N2

BCE-MACH AGMT NO	LESSOR/GRANTOR	LESSEE/GRANTOR	DATE	COUNTY	STATE	BOOK	PAGE	SEC	TWN	RNG	LEGAL
555309-000	FRANK G BOLES ET UX	FRANK PARKES	12/9/1941	SEWARD	KANSAS	63	107	006	0355	034W	SE
555310-000	OWEN F DOWDY ET UX	FRANK PARKES	1/22/1942	SEWARD	KANSAS	64	131	006	0355	034W	SW
555310-000	OWEN F DOWDY ET UX	FRANK PARKES	1/22/1942	SEWARD	KANSAS	64	131	007	0355	034W	NW
555312-000	FRANK G BOLES ET UX	FRANK PARKES	12/9/1941	SEWARD	KANSAS	64	113	007	0355	034W	E2
555311-000	FEDERAL LAND BANK OF WICHITA	FRANK PARKES	1/15/1942	SEWARD	KANSAS	64	122	007	0355	034W	LOTS 3 & 4, E2 SW
555314-000	LAURA E JONES	FRANK PARKES	3/20/1942	SEWARD	KANSAS	64	209	008	0355	034W	NE
555314-000	LULU DUNLAP ET VIR	FRANK PARKES	3/19/1942	SEWARD	KANSAS	64	168	008	0355	034W	NW
555316-000	CELESTIA B DAVIS ET VIR	FRANK PARKES	3/18/1942	SEWARD	KANSAS	64	216	008	0355	034W	SE
555313-000	HERBERT B BROVNI ET UX	FRANK PARKES	3/20/1942	SEWARD	KANSAS	64	147	008	0355	034W	SW
555317-000	A DELBERT ALBERTSON ET UX	FRANK PARKES	9/23/1942	SEWARD	KANSAS	64	260	016	0355	034W	ALL
555321-000	KANSAS CITY LIFE INSURANCE COMPANY	FRANK PARKES	4/2/1942	SEWARD	KANSAS	64	193	017	0355	034W	LOTS 1 & 2
555320-001	CORA C RICHARDSON ET VIR	PERLESS OIL AND GAS COMPANY	3/18/1949	SEWARD	KANSAS	81	390	017	0355	034W	N2 SE, NE
555318-000	JOHN L BOLES ET UX	FRANK PARKES	12/9/1941	SEWARD	KANSAS	64	101	017	0355	034W	N2 SW
555319-000	FRANK G BOLES ET UX	FRANK PARKES	12/9/1941	SEWARD	KANSAS	64	104	017	0355	034W	NW
555311-000	FEDERAL LAND BANK OF WICHITA	FRANK PARKES	1/15/1942	SEWARD	KANSAS	64	122	018	0355	034W	LOTS 1 & 2, E2 NW
555318-000	JOHN L BOLES ET UX	FRANK PARKES	12/9/1941	SEWARD	KANSAS	64	101	018	0355	034W	N2 SE
555323-000	ORVILLE F BELLE	FRANK PARKES	8/1/1942	SEWARD	KANSAS	64	235	018	0355	034W	LOTS 3-5, NE SW
555322-000	FRANK G BOLES ET UX	FRANK PARKES	12/9/1941	SEWARD	KANSAS	64	116	018	0355	034W	NE

BCE-MACH AGMT NO	GRANTOR	GRANTEE	DATE	COUNTY	STATE	BOOK	PAGE	SEC	TWN	RNG	LEGAL
556785-001	SANTA FE MINERALS INC	CROSS TIMBERS OIL COMPANY	1/1/1995	SEWARD	KANSAS	463	699	002	0315	032W	NE
556786-001	SANTA FE MINERALS INC	CROSS TIMBERS OIL COMPANY	1/1/1995	SEWARD	KANSAS	463	699	005	0315	032W	SE
556787-001	SANTA FE MINERALS INC	CROSS TIMBERS OIL COMPANY	1/1/1995	SEWARD	KANSAS	463	699	015	0315	032W	SW
556788-001	T F HOPKINS ET UX	MAGNOLIA PETROLEUM COMPANY	2/7/1929	SEWARD	KANSAS	35	563	003	0315	033W	SE, S2 N2, LOTS 1-4
556790-001	T F HOPKINS ET UX	MAGNOLIA PETROLEUM COMPANY	3/18/1929	SEWARD	KANSAS	35	591	009	0315	033W	NE
556791-001	EDWARD BLAIR	MAGNOLIA PETROLEUM COMPANY	8/24/1928	SEWARD	KANSAS	35	483	020	0315	033W	SE
556791-001	EDWARD BLAIR	MAGNOLIA PETROLEUM COMPANY	8/24/1928	SEWARD	KANSAS	35	483	029	0315	033W	N2
556880-001	JOHN JERMAN ET UX	MAGNOLIA PETROLEUM COMPANY	11/29/1927	SEWARD	KANSAS	35	352	005	0325	034W	LOTS 3 & 4, S2 NE, N2 SE, SW, S2 NW
556951-001	TEXACO EXPLORATION AND PRODUCTION	CROSS TIMBERS OIL COMPANY	7/29/1998	SEWARD	KANSAS	496	660	008	0335	031W	SW
556952-001	SOCOMY-VACUUM OIL COMPANY	MAGNOLIA PETROLEUM COMPANY	5/29/1951	SEWARD	KANSAS	77	335	020	0335	031W	NW
557010-001	SANTA FE MINERALS INC	CROSS TIMBERS OIL COMPANY	1/1/1995	SEWARD	KANSAS	463	699	017	0355	034W	NE

Property No.	WELL NAME	API	OPERATOR	COUNTY	STATE	SEC	TWN	RNG	LEGAL
BCE-Mach									
55000221	BIRD 'B' 1	15175004280000	MERIT ENERGY COMPANY, LLC	SEWARD	KANSAS	2	31S	32W	2-31S-32W
550001757	LUTHER SCHMIDT 1	15175003900000	XTO ENERGY INC.	SEWARD	KANSAS	12	31S	32W	12-31S-32W
55000139	P. J. HOMESHER 1	15175004000000	MERIT ENERGY COMPANY, LLC	SEWARD	KANSAS	15	31S	32W	15-31S-32W
550002605	STAPLETON 1-1	15175004620000	SCOUT ENERGY MANAGEMENT LLC	SEWARD	KANSAS	1	31S	33W	1-31S-33W
550002827	WARNER, FR ATU 4-4	15175212620000	MERIT ENERGY COMPANY, LLC	SEWARD	KANSAS	4	31S	33W	4-31S-33W
550001386	HOPKINS 3-9	15175212780000	MERIT ENERGY COMPANY, LLC	SEWARD	KANSAS	9	31S	33W	9-31S-33W
55001540	KASEL 3-11	15175212370000	XTO ENERGY INC.	SEWARD	KANSAS	11	31S	33W	11-31S-33W
55001541	KASEL GAS UNIT 2	15175202020000	XTO ENERGY INC.	SEWARD	KANSAS	11	31S	33W	11-31S-33W
550002458	SALLEY 18-20	15175004830000	MERIT ENERGY COMPANY, LLC	SEWARD	KANSAS	20	31S	33W	20-31S-33W
55000095	ARNOLD 1-23	15175004860000	SCOUT ENERGY MANAGEMENT LLC	SEWARD	KANSAS	23	31S	33W	23-31S-33W
55000096	ARNOLD UNIT 2-23	15175214800000	SCOUT ENERGY MANAGEMENT LLC	SEWARD	KANSAS	23	31S	33W	23-31S-33W
55000815	EUBANK G 18-24	15175004870000	SCOUT ENERGY MANAGEMENT LLC	SEWARD	KANSAS	24	31S	33W	24-31S-33W
55000816	EUBANK G 28-24	15175214790000	SCOUT ENERGY MANAGEMENT LLC	SEWARD	KANSAS	24	31S	33W	24-31S-33W
55000825	EVENSON, ROY 4-29	15175004920000	MERIT ENERGY COMPANY, LLC	SEWARD	KANSAS	29	31S	33W	29-31S-33W
55000826	EVENSON, ROY 2-29	15175214840000	MERIT ENERGY COMPANY, LLC	SEWARD	KANSAS	29	31S	33W	29-31S-33W
55000177	BEATY TRUST A 1-31	15175212590000	WYNN-CROSBY OPERATING, LTD.	SEWARD	KANSAS	31	31S	33W	31-31S-33W
52000296	ROONEY B 1-7	15175211970000	BEREXCO LLC	SEWARD	KANSAS	7	31S	34W	7-31S-34W
55001358	HIV BAUGHMAN 1C-16	15175218760000	WYNN-CROSBY OPERATING, LTD.	SEWARD	KANSAS	16	31S	34W	16-31S-34W
55002434	ROSS 1-19	15175208860000	BECKER OIL CORPORATION	SEWARD	KANSAS	19	31S	34W	19-31S-34W
55000173	BEATTY TRUST B 1-36	15175215150000	WYNN-CROSBY OPERATING, LTD.	SEWARD	KANSAS	36	31S	34W	36-31S-34W
55002849	WESSLER 1-3	15175002310000	EDISON OPERATING COMPANY LLC	SEWARD	KANSAS	3	32S	32W	3-32S-32W
55001621	LAMBERT 1-20	15175212000000	EDISON OPERATING COMPANY LLC	SEWARD	KANSAS	20	32S	32W	20-32S-32W
55002853	WETTSSTEIN 1-20	15175212640000	EDISON OPERATING COMPANY LLC	SEWARD	KANSAS	20	32S	32W	20-32S-32W
5500798	EMERICK 1-2-21	15175213310000	CASILLAS PETROLEUM CORP	SEWARD	KANSAS	21	32S	32W	21-32S-32W
55000797	EMERICK 1-21	15175003200000	CASILLAS PETROLEUM CORP	SEWARD	KANSAS	21	32S	32W	21-32S-32W
55002236	PRATER 1-2-27	15175218320000	CASILLAS PETROLEUM CORP	SEWARD	KANSAS	27	32S	32W	27-32S-32W
55000881	FANGCETT A 1	15175218680000	OIL PRODUCERS, INC. OF KANSAS	SEWARD	KANSAS	28	32S	32W	28-32S-32W
55002237	PRATER 1A-28	15175213140000	CASILLAS PETROLEUM CORP	SEWARD	KANSAS	28	32S	32W	28-32S-32W
55000854	WETTSSTEIN 1-28	15175212000000	OIL PRODUCERS, INC. OF KANSAS	SEWARD	KANSAS	28	32S	32W	28-32S-32W
55000850	FANGCETT 1-33	15175212600000	OIL PRODUCERS, INC. OF KANSAS	SEWARD	KANSAS	33	32S	32W	33-32S-32W
55001661	LEVIGUE 1-2	15175206110000	CHACO ENERGY COMPANY	SEWARD	KANSAS	2	32S	34W	2-32S-34W
550002102	ODD FELLOW 1-3	15175210940000	MCCOY PETROLEUM CORPORATION	SEWARD	KANSAS	3	32S	34W	3-32S-34W
55000109	B. F. JERMAN 'A' 1	15175209570000	XTO ENERGY INC.	SEWARD	KANSAS	5	32S	34W	5-32S-34W
55001476	JERMAN 1-15	15175220060000	XTO ENERGY INC.	SEWARD	KANSAS	5	32S	34W	5-32S-34W
55000104	AUTUMN LEIGH 1-6	15175211680000	HJ, INC.	SEWARD	KANSAS	6	32S	34W	6-32S-34W
55000282	BOLES, PAUL E 1-11	15175206240000	PANTERA ENERGY COMPANY	SEWARD	KANSAS	11	32S	34W	SE 11-32S-34W
55000897	FITZGERALD C 1-11	15175206240000	ELM III OPERATING COMPANY LLC	SEWARD	KANSAS	11	32S	34W	11-32S-34W
55000897	FITZGERALD C 3-11	15175207980000	ELM III OPERATING COMPANY LLC	SEWARD	KANSAS	11	32S	34W	11-32S-34W
55001733	LONGCORE 3-11	15175206940000	CHACO ENERGY COMPANY	SEWARD	KANSAS	11	32S	34W	11-32S-34W
55001348	HILLARY 2-20	15175210160000	BARBOUR ENERGY CORPORATION	SEWARD	KANSAS	20	33S	31W	20-33S-31W
52000235	BLACKMERY 1-31	15175001200000	PANTERA ENERGY COMPANY	SEWARD	KANSAS	31	34S	32W	31-34S-32W
55001262	HASADA, SINNER 1-32	15175206270000	EDISON OPERATING COMPANY LLC	SEWARD	KANSAS	32	34S	32W	32-34S-32W
52000328	LEMON TRUST B 1-32	15175215840000	PANTERA ENERGY COMPANY	SEWARD	KANSAS	32	34S	32W	32-34S-32W
52000364	LEMON TRUST B 2-32	15175211250000	PANTERA ENERGY COMPANY	SEWARD	KANSAS	32	34S	32W	32-34S-32W
55002670	SWAN 1-10	15175211780000	XTO ENERGY INC.	SEWARD	KANSAS	10	34S	33W	10-34S-33W
55000459	CLARENCE NIX ET AL 2	15175209600000	XTO ENERGY INC.	SEWARD	KANSAS	4	34S	34W	4-34S-34W
55000281	NIX 1	15175003630000	XTO ENERGY INC.	SEWARD	KANSAS	4	34S	34W	4-34S-34W
55000416	CARR 5-1	15175208040000	XTO ENERGY INC.	SEWARD	KANSAS	5	34S	34W	5-34S-34W
55000866	FINCHAM 1	15175003640000	XTO ENERGY INC.	SEWARD	KANSAS	5	34S	34W	5-34S-34W
55001186	GOLDIE DUBOIS 2	15175210580000	XTO ENERGY INC.	SEWARD	KANSAS	6	34S	34W	6-34S-34W
55001185	GOLDIE DUBOIS 1-6	15175003650000	XTO ENERGY INC.	SEWARD	KANSAS	6	34S	34W	6-34S-34W
55000354	BURNETT 1	15175003660000	XTO ENERGY INC.	SEWARD	KANSAS	7	34S	34W	7-34S-34W

BCE-Mach Property No.	WELL NAME	API	OPERATOR	COUNTY	STATE	SEC	TWN	RNG	LEGAL
55001484	JOHN BURNETT 2	15175209840000	XTO ENERGY INC.	SEWARD	KANSAS	7	34S	34W	7-34S-34W
55001219	H. H. DUNLAP 1	15175003760000	XTO ENERGY INC.	SEWARD	KANSAS	16	34S	34W	16-34S-34W
55001220	H. H. DUNLAP 2	15175209590000	XTO ENERGY INC.	SEWARD	KANSAS	16	34S	34W	16-34S-34W
55002424	ROGERS 4-18	15175220480000	XTO ENERGY INC.	SEWARD	KANSAS	18	34S	34W	18-34S-34W
55001248	HAMPTON 2-19	15175208530000	XTO ENERGY INC.	SEWARD	KANSAS	19	34S	34W	19-34S-34W
55001437	J. P. ROGERS 2	15175209590000	XTO ENERGY INC.	SEWARD	KANSAS	19	34S	34W	19-34S-34W
55001438	J. P. ROGERS 4	15175209590000	XTO ENERGY INC.	SEWARD	KANSAS	19	34S	34W	19-34S-34W
55001424	IMBLER BROTHERS 1	15175210080000	XTO ENERGY INC.	SEWARD	KANSAS	20	34S	34W	20-34S-34W
55001425	IMBLER BROTHERS 2	15175210080000	XTO ENERGY INC.	SEWARD	KANSAS	20	34S	34W	20-34S-34W
55001439	J. T. HACKER 1	15175209830000	XTO ENERGY INC.	SEWARD	KANSAS	21	34S	34W	21-34S-34W
55001440	J. T. HACKER 2	15175209830000	XTO ENERGY INC.	SEWARD	KANSAS	21	34S	34W	21-34S-34W
55001221	H. V. TUCKER 1	15175003850000	XTO ENERGY INC.	SEWARD	KANSAS	25	34S	34W	25-34S-34W
55001222	H. V. TUCKER 2	15175210510000	XTO ENERGY INC.	SEWARD	KANSAS	25	34S	34W	25-34S-34W
55002795	W. R. GREEN 1	15175003860000	XTO ENERGY INC.	SEWARD	KANSAS	26	34S	34W	26-34S-34W
55002796	W. R. GREEN 2	15175210590000	XTO ENERGY INC.	SEWARD	KANSAS	26	34S	34W	26-34S-34W
55002126	OTTO GARTUNG 1	15175003880000	XTO ENERGY INC.	SEWARD	KANSAS	28	34S	34W	28-34S-34W
55000556	D. T. GAMMELL 1	15175009000000	XTO ENERGY INC.	SEWARD	KANSAS	29	34S	34W	29-34S-34W
55000557	D. T. GAMMELL 2	15175209820000	XTO ENERGY INC.	SEWARD	KANSAS	29	34S	34W	29-34S-34W
55000027	ALBERT MUELLER 1	15175003910000	XTO ENERGY INC.	SEWARD	KANSAS	30	34S	34W	30-34S-34W
55000028	ALBERTA MUELLER 2	15175209860000	XTO ENERGY INC.	SEWARD	KANSAS	30	34S	34W	30-34S-34W
55000384	C. F. DOWDY 1	15175003920000	XTO ENERGY INC.	SEWARD	KANSAS	31	34S	34W	31-34S-34W
55002099	O. F. DOWDY 7	15175210550000	XTO ENERGY INC.	SEWARD	KANSAS	31	34S	34W	31-34S-34W
55000233	BLANCHE ENGEL 2	15175210590000	XTO ENERGY INC.	SEWARD	KANSAS	32	34S	34W	32-34S-34W
55000222	BLANCHE ENGEL 1-32	15175003930000	XTO ENERGY INC.	SEWARD	KANSAS	32	34S	34W	32-34S-34W
55001548	KEATING 1	15175102120000	XTO ENERGY INC.	SEWARD	KANSAS	33	34S	34W	33-34S-34W
55002723	THELMA STEPHENS 1	15175003940000	XTO ENERGY INC.	SEWARD	KANSAS	33	34S	34W	33-34S-34W
55002724	THELMA STEPHENS 2	15175210550000	XTO ENERGY INC.	SEWARD	KANSAS	33	34S	34W	33-34S-34W
55002535	SHRACK 1-5	15175000360000	EDISON OPERATING COMPANY LLC	SEWARD	KANSAS	5	35S	32W	5-35S-32W
55000634	DOWDY 3	15175004090000	XTO ENERGY INC.	SEWARD	KANSAS	5	35S	34W	5-35S-34W
55002097	O. F. DOWDY 5	15175209720000	XTO ENERGY INC.	SEWARD	KANSAS	5	35S	34W	5-35S-34W
55000633	DOWDY 2	15175004120000	XTO ENERGY INC.	SEWARD	KANSAS	6	35S	34W	6-35S-34W
55002098	O. F. DOWDY 6	15175210070000	XTO ENERGY INC.	SEWARD	KANSAS	6	35S	34W	6-35S-34W
55002574	SPEAKMAN, G. 1	15175004130000	XTO ENERGY INC.	SEWARD	KANSAS	7	35S	34W	7-35S-34W
55002575	SPEAKMAN, GUY 2	15175210080000	XTO ENERGY INC.	SEWARD	KANSAS	7	35S	34W	7-35S-34W
55000635	DOWDY 4	15175004160000	XTO ENERGY INC.	SEWARD	KANSAS	8	35S	34W	8-35S-34W
55002100	O. F. DOWDY 8	15175210540000	XTO ENERGY INC.	SEWARD	KANSAS	8	35S	34W	8-35S-34W
55000665	EARNEST P. BOLES 1	15175004210000	XTO ENERGY INC.	SEWARD	KANSAS	16	35S	34W	16-35S-34W
55000666	EARNEST P. BOLES 2	15175209800000	XTO ENERGY INC.	SEWARD	KANSAS	16	35S	34W	16-35S-34W
55001113	FRANK G. BOLES 1	15175004220000	XTO ENERGY INC.	SEWARD	KANSAS	17	35S	34W	17-35S-34W
55001114	FRANK G. BOLES 2	15175209990000	XTO ENERGY INC.	SEWARD	KANSAS	17	35S	34W	17-35S-34W
55000001	A. L. HILBIG 2	15175209810000	XTO ENERGY INC.	SEWARD	KANSAS	18	35S	34W	18-35S-34W
55001343	HILBIG 1	15175004230000	XTO ENERGY INC.	SEWARD	KANSAS	18	35S	34W	18-35S-34W
52000351	BLACKMER 'A' 3	15175210700000	PANTERA ENERGY COMPANY	SEWARD	KANSAS	31	34S	32W	31-34S-32W
52000363	BLACKMER 'A' 4	15175210720000	PANTERA ENERGY COMPANY	SEWARD	KANSAS	31	34S	32W	31-34S-32W

Exhibit C - Sale Area

Attached to and made a part of that certain Affidavit of Equity Interest Purchase Agreement dated effective May 1, 2025,
by and between XTO Energy Inc., as Seller,
and Mach Natural Resources LP and BCE-Mach LLC, as Purchaser

FINNEY COUNTY KANSAS - THE SALE AREA ENCOMPASSES THE ENTIRE COUNTY
GRANT COUNTY KANSAS - THE SALE AREA ENCOMPASSES THE ENTIRE COUNTY
GRAY COUNTY KANSAS - THE SALE AREA ENCOMPASSES THE ENTIRE COUNTY
GREELEY COUNTY KANSAS - THE SALE AREA ENCOMPASSES THE ENTIRE COUNTY
HAMILTON COUNTY KANSAS - THE SALE AREA ENCOMPASSES THE ENTIRE COUNTY
HASSELL COUNTY KANSAS - THE SALE AREA ENCOMPASSES THE ENTIRE COUNTY
KEARNY COUNTY KANSAS - THE SALE AREA ENCOMPASSES THE ENTIRE COUNTY
LANE COUNTY KANSAS - THE SALE AREA ENCOMPASSES THE ENTIRE COUNTY
MEADE COUNTY KANSAS - THE SALE AREA ENCOMPASSES THE ENTIRE COUNTY
MORTON COUNTY KANSAS - THE SALE AREA ENCOMPASSES THE ENTIRE COUNTY
SCOTT COUNTY KANSAS - THE SALE AREA ENCOMPASSES THE ENTIRE COUNTY
SEWARD COUNTY KANSAS - THE SALE AREA ENCOMPASSES THE ENTIRE COUNTY
STANTON COUNTY KANSAS - THE SALE AREA ENCOMPASSES THE ENTIRE COUNTY
STEVENS COUNTY KANSAS - THE SALE AREA ENCOMPASSES THE ENTIRE COUNTY
WICHITA COUNTY KANSAS - THE SALE AREA ENCOMPASSES THE ENTIRE COUNTY

BEAVER COUNTY OKLAHOMA - THE SALE AREA ENCOMPASSES THE ENTIRE COUNTY
CIMARRON COUNTY OKLAHOMA - THE SALE AREA ENCOMPASSES THE ENTIRE COUNTY
DEWEY COUNTY OKLAHOMA - THE SALE AREA IS COMPRISED OF SECTIONS 33 & 34 OF TOWNSHIP 20N - RANGE 16W ONLY
ELLIS COUNTY OKLAHOMA - THE SALE AREA IS COMPRISED OF TOWNSHIP 22N - RANGE 25W, TOWNSHIP 22N - RANGE 23W,
AND SECTION 2 OF TOWNSHIP 19N - RANGE 21W ONLY
HARPER COUNTY OKLAHOMA - THE SALE AREA IS COMPRISED OF TOWNSHIP 28N - RANGE 25W ONLY
TEXAS COUNTY OKLAHOMA - THE SALE AREA IS COMPRISED OF THE ENTIRE COUNTY
LESS AND EXCEPT TOWNSHIP 1N - RANGE 15E
WASHTITA COUNTY OKLAHOMA - THE SALE AREA IS COMPRISED OF TOWNSHIP 9N - RANGE 18W,
TOWNSHIP 9N - RANGE 19W, TOWNSHIP 9N - RANGE 20W, TOWNSHIP 10N - RANGE 18W,
TOWNSHIP 10N - RANGE 19W, TOWNSHIP 10N - RANGE 20W, TOWNSHIP 11N - RANGE 17W,
TOWNSHIP 11N - RANGE 18W, TOWNSHIP 11N - RANGE 19W, AND TOWNSHIP 11N - RANGE 20W ONLY

LINCOLN COUNTY WYOMING - THE SALE AREA ENCOMPASSES THE ENTIRE COUNTY
SUBLETTE COUNTY WYOMING - THE SALE AREA IS COMPRISED OF THE ENTIRE COUNTY
LESS AND EXCEPT TOWNSHIP 28N - RANGE 115W, TOWNSHIP 29N - RANGE 114W,
TOWNSHIP 29N - RANGE 108W
SWEETWATER COUNTY WYOMING - THE SALE AREA ENCOMPASSES THE ENTIRE COUNTY
UNITA COUNTY WYOMING - THE SALE AREA ENCOMPASSES THE ENTIRE COUNTY

Exhibit C - Sale Area

T315 R34W	T315 R33W	T315 R32W	T315 R31W
T325 R34W	T325 R33W	T325 R32W	T325 R31W
T335 R34W	T335 R33W	T335 R32W	T335 R31W
T345 R34W	T345 R33W	T345 R32W	T345 R31W
T355 R34W	T355 R33W	T355 R32W	T355 R31W

