KOLAR Document ID: 1858895

Form CP-111
July 2017
Form must be Typed
Form must be signed
All blanks must be complete

KANSAS CORPORATION COMMISSION
OIL & GAS CONSERVATION DIVISION

TEMPORARY ABANDONMENT WELL APPLICATION

OPERATOR: License# 4058
Name: American Warrior, Inc.
Address 1: PO BOX 399
Address 2:
City: GARDEN CITY State: KS Zip: 67846 + 0399
Contact Person: Jorge Torres
Phone: (620) 275-2963
Contact Person Email:
Field Contact Person:
Field Contact Person Phone: ( )

API No. 15- 15-129-00086-00-00
Spot Description:
- - NE SW Sec. 22 Twp. 32 S. R. 40 ☐ E ☑ W
1980 feet from ☐ N / ☑ S Line of Section
3300 feet from ☑ E / ☐ W Line of Section
GPS Location: Lat: (e.g. xx.xxxxx) , Long: (e.g. -xxx.xxxxx)
Datum: ☐ NAD27 ☐ NAD83 ☐ WGS84
County: Morton Elevation: ☐ GL ☐ KB
Lease Name: BAKER GU D Well #: 1
Well Type: *(check one)* ☐ Oil ☑ Gas ☐ OG ☐ WSW ☐ Other:
☐ SWD Permit #: ☐ ENHR Permit #:
☐ Gas Storage Permit #:
Spud Date: 03/30/1961 Date Shut-In: 02/09/2021

	Conductor	Surface	Production	Intermediate	Liner	Tubing
Size	N/A	8.625	4.5	N/A	N/A	N/A
Setting Depth		724	5682			
Amount of Cement		117	850			
Top of Cement		0	0			
Bottom of Cement		724	5682			

Casing Fluid Level from Surface: 1755 How Determined? SHOT Date: 09/02/2025
Casing Squeeze(s): (top) to (bottom) w / sacks of cement, (top) to (bottom) w / sacks of cement. Date:
Do you have a valid Oil & Gas Lease? ☑ Yes ☐ No
Depth and Type: ☐ Junk in Hole at (depth) ☐ Tools in Hole at (depth) Casing Leaks: ☐ Yes ☐ No Depth of casing leak(s):
Type Completion: ☑ ALT. I ☐ ALT. II Depth of: ☐ DV Tool: (depth) w / sacks of cement ☐ Port Collar: (depth) w / sack of cement
Packer Type: Size: Inch Set at: Feet
Total Depth: 5691 Plug Back Depth: 5400 Plug Back Method: CIBP

Geological Date:

Formation Name	Formation Top	Formation Base	Completion Information
1.	At:	to Feet	Perforation Interval 5256 to 5258 Feet or Open Hole Interval to Feet
2.	At:	to Feet	Perforation Interval 5274 to 5276 Feet or Open Hole Interval to Feet

UNDER PENALTY OF PERJURY I HEREBY ATTEST THAT THE INFORMATION CONTAINED HEREIN IS TRUE AND CORRECT TO THE BEST OF MY KNOWLEDGE

Submitted Electronically

***Do NOT Write in This Space* - KCC USE ONLY**

Date Tested:	Results:	Date Plugged:	Date Repaired:	Date Put Back in Service:

Review Completed by: Michael Maier Comments:
TA Approved: ☑ Yes ☐ Denied Date: 09/04/2025

Mail to the Appropriate KCC Conservation Office:

KCC District Office #1 - 210 E. Frontview, Suite A, Dodge City, KS 67801	Phone 620.682.7933
KCC District Office #2 - 3450 N. Rock Road, Building 600, Suite 601, Wichita, KS 67226	Phone 316.337.7400
KCC District Office #3 - 137 E. 21st St., Chanute, KS 66720	Phone 620.902.6450
KCC District Office #4 - 2301 E. 13th Street, Hays, KS 67601-2651	Phone 785.261.6250

Group: MyWells Well: BAKER GAS UNIT D1 (acquired on: 09/02/25 12:37:25)

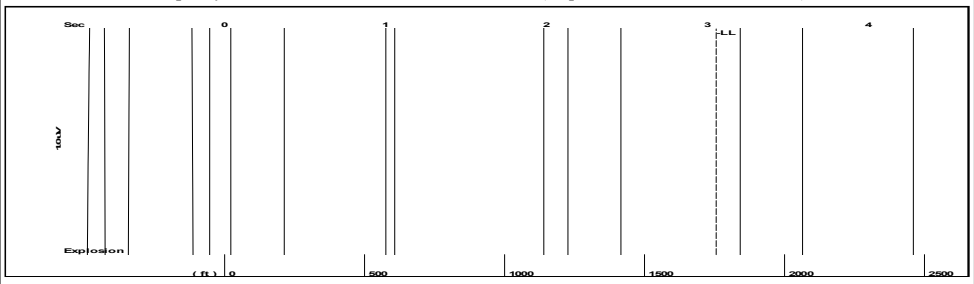

Time 3.053 sec
Joints 55.3778 Jts
Depth 1755.47 ft

Liquid level calculated with
user supplied Acoustic Velocity

Acoustic Velocity 1150 ft/s

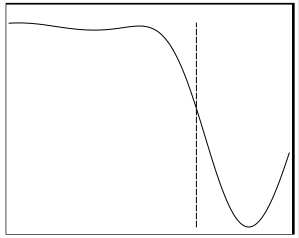

Analysis Method: Acoustic Velocity

Group: MyWells Well: BAKER GAS UNIT D1 (acquired on: 09/02/25 12:37:25)

NO PRESSURE DATA AVAILABLE

Change in Pressure 0.00 psi
Change in Time 0.00 min

PT13682
Range 0 - ? psi

Group: MyWells Well: BAKER GAS UNIT D1 (acquired on: 09/02/25 12:37:25)

Production

	Current	Potential	
Oil	- * -	- * -	BBL/D
Water	- * -	- * -	BBL/D
Gas	- * -	- * -	Mscf/D

IPR Method Vogel
PBHP/SBHP - * -
Production Efficiency 0.0

Oil 40 deg.API
Water 1.05 Sp.Gr.H2O
Gas 0.70 Sp.Gr.AIR

Acoustic Velocity 1150 ft/s

Casing Pressure
-14.7 psi (g)
Casing Pressure Buildup
- * - psi
- * - min
Gas/Liquid Interface Pressure
- * - psi (g)

Liquid Level Depth
1755.47 ft

Pump Intake Depth
- * - ft

Formation Depth
5691.00 ft

Formation Submergence
Total Gaseous Liquid Column HT (TVD) - * - ft
Equivalent Gas Free Liquid HT (TVD) - * - ft

Acoustic Test



Producing

Annular
Gas Flow
- * - Mscf/D
% Liquid
100 %

Pump Intake
- * - psi (g)
Producing BHP
- * - psi (g)
Static BHP
- * - psi (g)

Group: MyWells Well: BAKER GAS UNIT D1 (acquired on: 09/02/25 12:37:25)

Entered Acoustic Velocity for Liquid Level depth determination

Conservation Division
District Office No. 1
210 E. Frontview, Suite A
Dodge City, KS 67801

Kansas
Corporation Commission

Phone: 620-682-7933
http://kcc.ks.gov/

Andrew J. French, Chairperson
Dwight D. Keen, Commissioner
Annie Kuether, Commissioner

Laura Kelly, Governor

09/04/2025

Jorge Torres
American Warrior, Inc.
PO BOX 399
GARDEN CITY, KS 67846-0399

Re: Temporary Abandonment
API 15-129-00086-00-00
BAKER GU D 1
SW/4 Sec.22-32S-40W
Morton County, Kansas

Dear Jorge Torres:

"Your temporary abandonment (TA) application for the well listed above has been approved. In accordance with K.A.R. 82-3-111 the TA status of this well will expire 09/04/2026.

* If you return this well to service or plug it, please notify the District Office.

* If you sell this well you are required to file a Transfer of Operator form, T-1.

* If the well will remain temporarily abandoned, you must submit a new TA application, CP-111, before 09/04/2026.

You may contact me at the number above if you have questions.

Very truly yours,

Michael Maier"