

KANSAS CORPORATION COMMISSION
OIL & GAS CONSERVATION DIVISION

Form T-1
April 2019
Form must be Typed
Form must be Signed
All blanks must be Filled

**REQUEST FOR CHANGE OF OPERATOR
TRANSFER OF INJECTION OR SURFACE PIT PERMIT**

Form KSONA-1, Certification of Compliance with the Kansas Surface Owner Notification Act,
MUST be submitted with this form.

Check applicable boxes:

- Oil Lease: No. of Oil Wells _____ **
- Gas Lease: No. of Gas Wells _____ **
- Gas Gathering System: _____
- Saltwater Disposal Well - Permit No.: _____
Spot Location: _____ feet from N / S Line
_____ feet from E / W Line
- Enhanced Recovery Project Permit No.: _____
Entire Project: Yes No
Number of Injection Wells _____ **

Field Name: _____

**** Side Two Must Be Completed.**

Effective Date of Transfer: _____

KS Dept of Revenue Lease No.: _____

Lease Name: _____

____ - ____ - ____ - ____ Sec. ____ Twp. ____ R. ____ E W

Legal Description of Lease: _____

County: _____

Production Zone(s): _____

Injection Zone(s): _____

Surface Pit Permit No.: _____
(API No. if Drill Pit, WO or Haul)

_____ feet from N / S Line of Section

_____ feet from E / W Line of Section

Type of Pit: Emergency Burn Settling Haul-Off Workover Drilling

Past Operator's License No. _____

Contact Person: _____

Past Operator's Name & Address: _____

Phone: _____

Title: _____

Date: _____

Signature: _____

New Operator's License No. _____

Contact Person: _____

New Operator's Name & Address: _____

Phone: _____

New Operator's Email: _____

Oil / Gas Purchaser: _____

Title: _____

Date: _____

Signature: _____

Acknowledgment of Transfer: The above request for transfer of injection authorization, surface pit permit # _____ has been noted, approved and duly recorded in the records of the Kansas Corporation Commission. This acknowledgment of transfer pertains to Kansas Corporation Commission records only and does not convey any ownership interest in the above injection well(s) or pit permit.

_____ is acknowledged as
the new operator and may continue to inject fluids as authorized by

Permit No.: _____ . Recommended action: _____

Date: _____

Authorized Signature

_____ is acknowledged as
the new operator of the above named lease containing the surface pit

permitted by No.: _____ .

Date: _____

Authorized Signature

DISTRICT _____ EPR _____ PRODUCTION _____ UIC _____

KANSAS CORPORATION COMMISSION
OIL & GAS CONSERVATION DIVISION

Form KSONA-1

July 2021

Form Must Be Typed

Form must be Signed

All blanks must be Filled

**CERTIFICATION OF COMPLIANCE WITH THE
KANSAS SURFACE OWNER NOTIFICATION ACT**

This form must be submitted with all Forms C-1 (Notice of Intent to Drill); CB-1 (Cathodic Protection Borehole Intent); T-1 (Request for Change of Operator Transfer of Injection or Surface Pit Permit); and CP-1 (Well Plugging Application). Any such form submitted without an accompanying Form KSONA-1 will be returned.

Select the corresponding form being filed: C-1 (Intent) CB-1 (Cathodic Protection Borehole Intent) T-1 (Transfer) CP-1 (Plugging Application)

OPERATOR: License # _____

Name: _____

Address 1: _____

Address 2: _____

City: _____ State: _____ Zip: _____ + _____

Contact Person: _____

Phone: (_____) _____ Fax: (_____) _____

Email Address: _____

Well Location:

____ - ____ - ____ - ____ Sec. ____ Twp. ____ S. R. ____ East West

County: _____

Lease Name: _____ Well #: _____

If filing a Form T-1 for multiple wells on a lease, enter the legal description of the lease below:

Surface Owner Information:

Name: _____

Address 1: _____

Address 2: _____

City: _____ State: _____ Zip: _____ + _____

When filing a Form T-1 involving multiple surface owners, attach an additional sheet listing all of the information to the left for each surface owner. Surface owner information can be found in the records of the register of deeds for the county, and in the real estate property tax records of the county treasurer.

If this form is being submitted with a Form C-1 (Intent) or CB-1 (Cathodic Protection Borehole Intent), you must supply the surface owners and the KCC with a plat showing the predicted locations of lease roads, tank batteries, pipelines, and electrical lines. The locations shown on the plat are preliminary non-binding estimates. The locations may be entered on the Form C-1 plat, Form CB-1 plat, or a separate plat may be submitted.

Select one of the following:

- I certify that, pursuant to the Kansas Surface Owner Notice Act (see Chapter 55 of the Kansas Statutes Annotated), I have provided the following to the surface owner(s) of the land upon which the subject well is or will be located: 1) a copy of the Form C-1, Form CB-1, Form T-1, or Form CP-1 that I am filing in connection with this form; 2) if the form being filed is a Form C-1 or Form CB-1, the plat(s) required by this form; and 3) my operator name, address, phone number, fax, and email address.
- I have not provided this information to the surface owner(s). I acknowledge that, because I have not provided this information, the KCC will be required to send this information to the surface owner(s). To mitigate the additional cost of the KCC performing this task, I acknowledge that I must provide the name and address of the surface owner by filling out the top section of this form and that I am being charged a \$30.00 handling fee, payable to the KCC, which is enclosed with this form.

If choosing the second option, submit payment of the \$30.00 handling fee with this form. If the fee is not received with this form, the KSONA-1 form and the associated Form C-1, Form CB-1, Form T-1, or Form CP-1 will be returned.

I hereby certify that the statements made herein are true and correct to the best of my knowledge and belief.

Date: _____ Signature of Operator or Agent: _____ Title: _____

Assignment, Conveyance and Bill of Sale

State of: Kansas
County of: Decatur

KNOW ALL MEN BY THESE PRESENTS:

That effective September 1, 2025, the undersigned, **Green Oilfield Production LLC**, hereinafter collectively called "Assignor", for and in consideration of One Dollar (\$1.00) and other valuable considerations the receipt whereof is hereby acknowledged, does hereby, sell, assign, transfer and set over unto **Bach Oil Production Inc.** hereinafter called "Assignee", its successors and assigns, all of Assignor's right, title, and interest in and to the following described oil and gas leases covering lands in Decatur County, Kansas, to-wit:


"See Exhibit A"

together with the rights incident thereto and like undivided interests in the personal property located thereon, appurtenant thereto, or used or obtained in connection with the development and operation thereof, the oil and gas leasehold interest, working interest, overriding royalty interests, full rights to all presently existing seismic data, maps and interpretations thereof, rights-of-way, easements, rights in unit agreements, spacing or pooling orders, joint operating agreements, common tank battery agreements, and other agreements relating to the above-described property.

This Assignment is made by Assignor and accepted by Assignee subject to and in accordance with the terms and provisions of the lease(s) herein assigned and subject to Assignee bearing its proportionate part of all obligations contained therein. This Assignment is made without warranty of any nature or kind, express or implied, including warranty of title, and Assignee accepts the above-described property AS IS/WHERE IS and with all faults.

[signatures follow]

Executed this 29th day of August, 2025, but effective as of September 1, 2025 (the "Effective Date").

By: 
Eric Green, Owner
Green Oilfield Production LLC


ACKNOWLEDGMENT

State of Kansas
County of Trego

This instrument was acknowledged before me this 29th day of August, 2025, by Eric Green, Owner of Green Oilfield Production LLC.

IN WITNESS WHEREOF, I have hereunto set my hand and official seal on the day and year last above written.

My Commission Expires:


Notary Public




EXHIBIT "A"

- (1) Date: October 16, 1959
Lessor: Waldeane F. Witt and Eileen A. Witt,
his wife
Lessee: Burch Drilling Co., Inc.
Legal
Description: Northeast Quarter (NE/4) of Section 21,
Township 3 South, Range 28 West of the
6th P.M., Decatur County, Kansas*
Recording
Data: Oil and Gas Lease Book 28 at page 674
- (2) Date: June 19, 1961
Lessor: Kate Olive Harmon a/k/a Katie O.
Harmon, a widow
Lessee: Halliburton Oil Producing Company
Legal
Description: Southwest Quarter (SW/4) of Section 20,
Township 3 South, Range 28 West of the
6th P.M., Decatur County, Kansas, and
the South Half (S/2) of Section 21,
Township 3 South, Range 28 West of the
6th P.M., Decatur County, Kansas*
Recording
Data: Oil and Gas Lease Book 30 at page 181
- (3) Date: March 17, 1961
Lessor: Joe Razicka and Emma Razicka, his wife
Lessee: C.L. McMahon, Inc.
Legal
Description: Northwest Quarter (NW/4) of Section 21,
Township 3 South, Range 28 West of the
6th P.M., Decatur County, Kansas*
Recording
Data: Oil and Gas Lease Book 30 at page 589
- (4) Date: March 9, 1961
Lessor: Waldeane F. Witt and Eileen A. Witt,
his wife
Lessee: Chaplain Oil & Refining Co.

*Insofar and only insofar as said Oil and Gas Leases cover from the surface of the Earth to the base of the Lansing-Kansas City Formation

- Legal
Description: Southeast Quarter (SE/4) of Section 16,
Township 3 South, Range 28 West of the
6th P.M., Decatur County, Kansas*
- Recording
Data: Oil and Gas Lease Book 31 at page 153
- (5) Date: May 19, 1962
Lessor: Katie Olive Harmon a/k/a Katie O.
Harmon, a widow
Lessee: Halliburton Oil Producing Company
Legal
Description: Southwest Quarter (SW/4) of Section 20
and the South Half (S/2) of Section 21,
all in Township 3 South, Range 28 West
of the 6th P.M., Decatur County, Kansas*
- Recording
Data: Oil and Gas Lease Book 32 at page 63
- (6) Date: May 31, 1963
Lessor: Otis Herman, a single man
Lessee: Halliburton Oil Producing Company
Legal
Description: Southwest Quarter (SW/4) of Section 20
and the South Half (S/2) of Section 21,
all in Township 3 South, Range 28 West
of the 6th P.M., Decatur County, Kansas*
- Recording
Data: Oil and Gas Lease Book 33 at page 109
- (7) Date: May 31, 1963
Lessor: Edith Bernard and Russell Bernard, wife
and husband
Lessee: Halliburton Oil Producing Company
Legal
Description: Southwest Quarter (SW/4) of Section 20
and the South Half (S/2) of Section 21,
all in Township 3 South, Range 28 West
of the 6th P.M., Decatur County, Kansas*
- Recording
Data: Oil and Gas Lease Book 33 at page 110

*Insofar and only insofar as said Oil and Gas Leases cover from the
surface of the Earth to the base of the Lansing-Kansas City Formation

- (8) Date: May 31, 1963
Lessor: Virgil Harmon a/k/a Virgil C. Harmon and Ethel Harmon, husband and wife
Lessee: Halliburton Oil Producing Company
Legal
Description: Southwest Quarter (SW/4) of Section 20 and the South Half (S/2) of Section 21, all in Township 3 South, Range 28 West of the 6th P.M., Decatur County, Kansas^{*}
Recording
Data: Oil and Gas Lease Book 33 at page 111
- (9) Date: May 31, 1963
Lessor: Goldie Jeffery a/k/a Goldie M. Jeffery and Arthur H. Jeffery, wife and husband
Lessee: Halliburton Oil Producing Company
Legal
Description: Southwest Quarter (SW/4) of Section 20 and the South Half (S/2) of Section 21, all in Township 3 South, Range 28 West of the 6th P.M., Decatur County, Kansas^{*}
Recording
Data: Oil and Gas Lease Book 33 at page 112
- (10) Date: May 31, 1963
Lessor: Ellen Christensen, formerly Ellen Cole, and George Christensen, wife and husband
Lessee: Halliburton Oil Producing Company
Legal
Description: Southwest Quarter (SW/4) of Section 20 and the South Half (S/2) of Section 21, all in Township 3 South, Range 28 West of the 6th P.M., Decatur County, Kansas^{*}
Recording
Data: Oil and Gas Lease Book 33 at page 113
- (11) Date: May 31, 1963
Lessor: Carolyn Krizek a/k/a Caroline Krizek, and Francis Krizek, wife and husband
Lessee: Halliburton Oil Producing Company
Legal
Description: Southwest Quarter (SW/4) of Section 20 and the South Half (S/2) of Section 21,

^{*}Insofar and only insofar as said Oil and Gas Leases cover from the surface of the Earth to the base of the Lansing-Kansas City Formation

all in Township 3 South, Range 28 West
of the 6th P.M., Decatur County, Kansas*

Recording

Data: Oil and Gas Lease Book 33 at page 114

(12) **Date:** May 31, 1963
Lessor: Paul R. Harmon and Betty Harmon,
husband and wife; and Dova Miller, a
widow
Lessee: Halliburton Oil Producing Company
Legal
Description: Southwest Quarter (SW/4) of Section 20
and the South Half (S/2) of Section 21,
all in Township 3 South, Range 28 West
of the 6th P.M., Decatur County, Kansas*

Recording

Data: Oil and Gas Lease Book 33 at page 115

(13) **Date:** May 31, 1963
Lessor: Leo F. Harmon and Opal Harmon, husband
and wife; Opal Ruzicka and Louis F.
Ruzicka, wife and husband; and Ruth L.
Olmsted and Lester L. Olmsted, wife and
husband
Lessee: Halliburton Oil Producing Company
Legal
Description: Southwest Quarter (SW/4) of Section 20
and the South Half (S/2) of Section 21,
all in Township 3 South, Range 28 West
of the 6th P.M., Decatur County, Kansas*

Recording

Data: Oil and Gas Lease Book 33 at page 116

Together with all rights in and under the Decatur Center
Lansing-Kansas City Unit as shown by a Certificate of the
Kansas Corporation Commission dated July 7, 1972, recorded
in Miscellaneous Book K at page 381 and a Certificate of
Effectiveness issued by the Kansas Corporation Commission,
recorded in Miscellaneous Book K at page 404.

*Insofar and only insofar as said Oil and Gas Leases cover from the
surface of the Earth to the base of the Lansing-Kansas City Formation