KOLAR Document ID: 1865584

Form CP-111
July 2017
Form must be Typed
Form must be signed
All blanks must be complete

KANSAS CORPORATION COMMISSION
OIL & GAS CONSERVATION DIVISION

TEMPORARY ABANDONMENT WELL APPLICATION

OPERATOR: License# 4058
Name: American Warrior, Inc.
Address 1: PO BOX 399
Address 2:
City: GARDEN CITY State: KS Zip: 67846 + 0399
Contact Person: Jose Reyes
Phone: (620) 275-2963
Contact Person Email:
Field Contact Person:
Field Contact Person Phone: ( )

API No. 15- 15-007-20803-00-00
Spot Description:
- - W2 NE Sec. 32 Twp. 34 S. R. 13 ☐ E ☑ W
3966 feet from ☐ N / ☑ S Line of Section
1914 feet from ☑ E / ☐ W Line of Section
GPS Location: Lat: (e.g. xx.xxxxx) , Long: (e.g. -xxx.xxxxx)
Datum: ☐ NAD27 ☐ NAD83 ☐ WGS84
County: Barber Elevation: ☐ GL ☐ KB
Lease Name: DRIFTWOOD UNIT Well #: 1
Well Type: *(check one)* ☐ Oil ☑ Gas ☐ OG ☐ WSW ☐ Other:
☐ SWD Permit #: ☐ ENHR Permit #:
☐ Gas Storage Permit #:
Spud Date: 10/24/1979 Date Shut-In: 12/18/2021

	Conductor	Surface	Production	Intermediate	Liner	Tubing
Size	N/A	8.625	4.50	N/A	N/A	N/A
Setting Depth		314	4924			
Amount of Cement		250	150			
Top of Cement		0	0			
Bottom of Cement		314	4924			

Casing Fluid Level from Surface: 3801 How Determined? shot Date: 10/14/2025
Casing Squeeze(s): (top) to (bottom) w / sacks of cement, (top) to (bottom) w / sacks of cement. Date:
Do you have a valid Oil & Gas Lease? ☑ Yes ☐ No
Depth and Type: ☐ Junk in Hole at (depth) ☐ Tools in Hole at (depth) Casing Leaks: ☐ Yes ☐ No Depth of casing leak(s):
Type Completion: ☐ ALT. I ☑ ALT. II Depth of: ☐ DV Tool: (depth) w / sacks of cement ☐ Port Collar: (depth) w / sack of cement
Packer Type: Size: Inch Set at: Feet
Total Depth: 4925 Plug Back Depth: Plug Back Method:

Geological Date:

Formation Name	Formation Top	Formation Base	Completion Information
1.	At:	to Feet	Perforation Interval 4836 to 4856 Feet or Open Hole Interval to Feet
2.	At:	to Feet	Perforation Interval to Feet or Open Hole Interval to Feet

UNDER PENALTY OF PERJURY I HEREBY ATTEST THAT THE INFORMATION CONTAINED HEREIN IS TRUE AND CORRECT TO THE BEST OF MY KNOWLEDGE

Submitted Electronically

***Do NOT Write in This Space* - KCC USE ONLY**

Date Tested:	Results:	Date Plugged:	Date Repaired:	Date Put Back in Service:

Review Completed by: Michael Maier Comments:
TA Approved: ☑ Yes ☐ Denied Date: 10/16/2025

Mail to the Appropriate KCC Conservation Office:

KCC District Office #1 - 210 E. Frontview, Suite A, Dodge City, KS 67801	Phone 620.682.7933
KCC District Office #2 - 3450 N. Rock Road, Building 600, Suite 601, Wichita, KS 67226	Phone 316.337.7400
KCC District Office #3 - 137 E. 21st St., Chanute, KS 66720	Phone 620.902.6450
KCC District Office #4 - 2301 E. 13th Street, Hays, KS 67601-2651	Phone 785.261.6250

Group: MyWells Well: DRIFTWOOD UNIT # 1 (acquired on: 10/14/25 14:39:23)

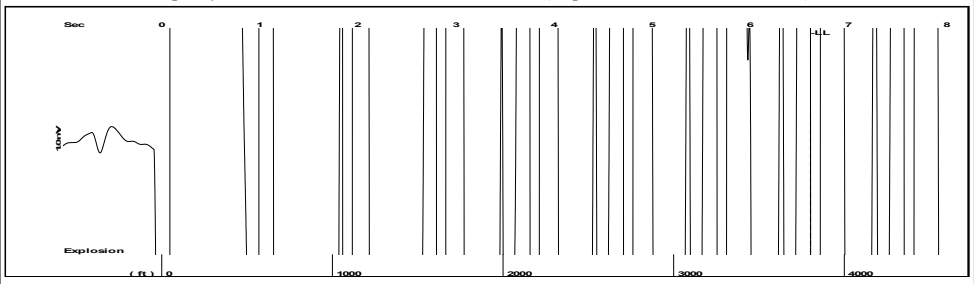

Time 6.611 sec
Joints 119.916 Jts
Depth 3801.32 ft

Liquid level calculated with
user supplied Acoustic Velocity

Acoustic Velocity 1150 ft/s

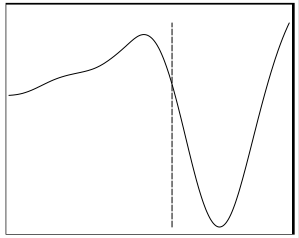

Analysis Method: Acoustic Velocity

Group: MyWells Well: DRIFTWOOD UNIT # 1 (acquired on: 10/14/25 14:39:23)

NO PRESSURE DATA AVAILABLE

Change in Pressure -0.05 psi
Change in Time 1.75 min

PT13682
Range 0 - ? psi

Group: MyWells Well: DRIFTWOOD UNIT # 1 (acquired on: 10/14/25 14:39:23)

Production

	Current	Potential	
Oil	- * -	- * -	BBL/D
Water	- * -	- * -	BBL/D
Gas	- * -	- * -	Mscf/D

IPR Method Vogel
PBHP/SBHP - * -
Production Efficiency 0.0

Oil 40 deg.API
Water 1.05 Sp.Gr.H2O
Gas 0.84 Sp.Gr.AIR

Acoustic Velocity 1150 ft/s

Casing Pressure
47.0 psi (g)

Casing Pressure Buildup
-0.048 psi
1.75 min

Gas/Liquid Interface Pressure
- * - psi (g)

Liquid Level Depth
3801.32 ft

Pump Intake Depth
- * - ft

Formation Depth
4925.00 ft

Formation Submergence
Total Gaseous Liquid Column HT (TVD) - * - ft
Equivalent Gas Free Liquid HT (TVD) - * - ft

Acoustic Test



Producing

Annular
Gas Flow
- * - Mscf/D

% Liquid
100 %

Pump Intake
- * - psi (g)

Producing BHP
- * - psi (g)

Static BHP
- * - psi (g)

Group: MyWells Well: DRIFTWOOD UNIT # 1 (acquired on: 10/14/25 14:39:23)

Entered Acoustic Velocity for Liquid Level depth determination

Conservation Division
District Office No. 1
210 E. Frontview, Suite A
Dodge City, KS 67801

Kansas
Corporation Commission

Phone: 620-682-7933
http://kcc.ks.gov/

Andrew J. French, Chairperson
Dwight D. Keen, Commissioner
Annie Kuether, Commissioner

Laura Kelly, Governor

10/16/2025

Jose Reyes
American Warrior, Inc.
PO BOX 399
GARDEN CITY, KS 67846-0399

Re: Temporary Abandonment
API 15-007-20803-00-00
DRIFTWOOD UNIT 1
NE/4 Sec.32-34S-13W
Barber County, Kansas

Dear Jose Reyes:

"Your temporary abandonment (TA) application for the well listed above has been approved. In accordance with K.A.R. 82-3-111 the TA status of this well will expire 10/16/2026.

* If you return this well to service or plug it, please notify the District Office.

* If you sell this well you are required to file a Transfer of Operator form, T-1.

* If the well will remain temporarily abandoned, you must submit a new TA application, CP-111, before 10/16/2026.

You may contact me at the number above if you have questions.

Very truly yours,

Michael Maier"