

KANSAS CORPORATION COMMISSION  
OIL & GAS CONSERVATION DIVISION

Form T-1  
April 2019  
Form must be Typed  
Form must be Signed  
All blanks must be Filled

REQUEST FOR CHANGE OF OPERATOR  
TRANSFER OF INJECTION OR SURFACE PIT PERMIT

Form KSONA-1, Certification of Compliance with the Kansas Surface Owner Notification Act,  
MUST be submitted with this form.

Check applicable boxes:

- Oil Lease: No. of Oil Wells \_\_\_\_\_ \*\*
- Gas Lease: No. of Gas Wells \_\_\_\_\_ \*\*
- Gas Gathering System: \_\_\_\_\_
- Saltwater Disposal Well - Permit No.: \_\_\_\_\_  
Spot Location: \_\_\_\_\_ feet from  N /  S Line  
\_\_\_\_\_ feet from  E /  W Line
- Enhanced Recovery Project Permit No.: \_\_\_\_\_  
Entire Project:  Yes  No  
Number of Injection Wells \_\_\_\_\_ \*\*

Field Name: \_\_\_\_\_

**\*\* Side Two Must Be Completed.**

Effective Date of Transfer: \_\_\_\_\_

KS Dept of Revenue Lease No.: \_\_\_\_\_

Lease Name: \_\_\_\_\_

\_\_\_\_ - \_\_\_\_ - \_\_\_\_ - \_\_\_\_ Sec. \_\_\_\_ Twp. \_\_\_\_ R. \_\_\_\_  E  W

Legal Description of Lease: \_\_\_\_\_

County: \_\_\_\_\_

Production Zone(s): \_\_\_\_\_

Injection Zone(s): \_\_\_\_\_

Surface Pit Permit No.: \_\_\_\_\_  
(API No. if Drill Pit, WO or Haul)

\_\_\_\_\_ feet from  N /  S Line of Section

\_\_\_\_\_ feet from  E /  W Line of Section

Type of Pit:  Emergency  Burn  Settling  Haul-Off  Workover  Drilling

Past Operator's License No. \_\_\_\_\_

Contact Person: \_\_\_\_\_

Past Operator's Name & Address: \_\_\_\_\_

Phone: \_\_\_\_\_

Title: \_\_\_\_\_

Date: \_\_\_\_\_

Signature: \_\_\_\_\_

New Operator's License No. \_\_\_\_\_

Contact Person: \_\_\_\_\_

New Operator's Name & Address: \_\_\_\_\_

Phone: \_\_\_\_\_

New Operator's Email: \_\_\_\_\_

Oil / Gas Purchaser: \_\_\_\_\_

Date: \_\_\_\_\_

Title: \_\_\_\_\_

Signature: \_\_\_\_\_

**Acknowledgment of Transfer:** The above request for transfer of injection authorization, surface pit permit # \_\_\_\_\_ has been noted, approved and duly recorded in the records of the Kansas Corporation Commission. This acknowledgment of transfer pertains to Kansas Corporation Commission records only and does not convey any ownership interest in the above injection well(s) or pit permit.

\_\_\_\_\_ is acknowledged as the new operator and may continue to inject fluids as authorized by

Permit No.: \_\_\_\_\_ . Recommended action: \_\_\_\_\_

Date: \_\_\_\_\_

Authorized Signature

\_\_\_\_\_ is acknowledged as the new operator of the above named lease containing the surface pit

permitted by No.: \_\_\_\_\_ .

Date: \_\_\_\_\_

Authorized Signature

DISTRICT \_\_\_\_\_ EPR \_\_\_\_\_ PRODUCTION \_\_\_\_\_ UIC \_\_\_\_\_



KANSAS CORPORATION COMMISSION  
OIL & GAS CONSERVATION DIVISION

Form KSONA-1

July 2021

Form Must Be Typed

Form must be Signed

All blanks must be Filled

**CERTIFICATION OF COMPLIANCE WITH THE  
KANSAS SURFACE OWNER NOTIFICATION ACT**

*This form must be submitted with all Forms C-1 (Notice of Intent to Drill); CB-1 (Cathodic Protection Borehole Intent); T-1 (Request for Change of Operator Transfer of Injection or Surface Pit Permit); and CP-1 (Well Plugging Application). Any such form submitted without an accompanying Form KSONA-1 will be returned.*

Select the corresponding form being filed:  C-1 (Intent)  CB-1 (Cathodic Protection Borehole Intent)  T-1 (Transfer)  CP-1 (Plugging Application)

OPERATOR: License # \_\_\_\_\_

Name: \_\_\_\_\_

Address 1: \_\_\_\_\_

Address 2: \_\_\_\_\_

City: \_\_\_\_\_ State: \_\_\_\_\_ Zip: \_\_\_\_\_ + \_\_\_\_\_

Contact Person: \_\_\_\_\_

Phone: ( \_\_\_\_\_ ) \_\_\_\_\_ Fax: ( \_\_\_\_\_ ) \_\_\_\_\_

Email Address: \_\_\_\_\_

Well Location:

\_\_\_\_ - \_\_\_\_ - \_\_\_\_ - \_\_\_\_ Sec. \_\_\_\_ Twp. \_\_\_\_ S. R. \_\_\_\_  East  West

County: \_\_\_\_\_

Lease Name: \_\_\_\_\_ Well #: \_\_\_\_\_

*If filing a Form T-1 for multiple wells on a lease, enter the legal description of the lease below:*

**Surface Owner Information:**

Name: \_\_\_\_\_

Address 1: \_\_\_\_\_

Address 2: \_\_\_\_\_

City: \_\_\_\_\_ State: \_\_\_\_\_ Zip: \_\_\_\_\_ + \_\_\_\_\_

*When filing a Form T-1 involving multiple surface owners, attach an additional sheet listing all of the information to the left for each surface owner. Surface owner information can be found in the records of the register of deeds for the county, and in the real estate property tax records of the county treasurer.*

*If this form is being submitted with a Form C-1 (Intent) or CB-1 (Cathodic Protection Borehole Intent), you must supply the surface owners and the KCC with a plat showing the predicted locations of lease roads, tank batteries, pipelines, and electrical lines. The locations shown on the plat are preliminary non-binding estimates. The locations may be entered on the Form C-1 plat, Form CB-1 plat, or a separate plat may be submitted.*

**Select one of the following:**

- I certify that, pursuant to the Kansas Surface Owner Notice Act (see Chapter 55 of the Kansas Statutes Annotated), I have provided the following to the surface owner(s) of the land upon which the subject well is or will be located: 1) a copy of the Form C-1, Form CB-1, Form T-1, or Form CP-1 that I am filing in connection with this form; 2) if the form being filed is a Form C-1 or Form CB-1, the plat(s) required by this form; and 3) my operator name, address, phone number, fax, and email address.
- I have not provided this information to the surface owner(s). I acknowledge that, because I have not provided this information, the KCC will be required to send this information to the surface owner(s). To mitigate the additional cost of the KCC performing this task, I acknowledge that I must provide the name and address of the surface owner by filling out the top section of this form and that I am being charged a \$30.00 handling fee, payable to the KCC, which is enclosed with this form.

*If choosing the second option, submit payment of the \$30.00 handling fee with this form. If the fee is not received with this form, the KSONA-1 form and the associated Form C-1, Form CB-1, Form T-1, or Form CP-1 will be returned.*

I hereby certify that the statements made herein are true and correct to the best of my knowledge and belief.

Date: \_\_\_\_\_ Signature of Operator or Agent: \_\_\_\_\_ Title: \_\_\_\_\_



owner of the Properties to the extent that the same are valid and subsisting on the Effective Time. From and after the Effective Time, Assignee assumes and agrees to timely pay and perform its proportionate share of all duties, obligations, covenants and liabilities under the Leases relating to the ownership, use or operation of the Properties, including without limitation all express or implied covenants and obligations imposed upon the lessee under the terms and conditions of the Leases. Furthermore, Assignee expressly assumes, from and after the Effective Time, any and all obligations and liabilities associated with the Properties, including but not limited to restoration of the surface and plugging and abandonment operations in accordance with the rules of the Kansas Corporation Commission, regardless of whether such surface restoration and plugging and abandonment operations arose prior to the Effective Time.

3. INDEMNITY. ASSIGNEE SHALL FULLY PROTECT, INDEMNIFY AND DEFEND ASSIGNORS, ITS AFFILIATES AND THEIR RESPECTIVE OFFICERS, AGENTS AND/OR EMPLOYEES AND HOLD THEM HARMLESS FROM ALL CLAIMS, DEMANDS, NOTICES, SUITS, CAUSES OF ACTION, LOSSES, DAMAGES, LIABILITIES, FINES, PENALTIES, COSTS AND EXPENSES, REASONABLE ATTORNEY FEES, AND UNIT COSTS, INCLUDING BUT NOT LIMITED TO AD VALOREM, PRODUCTION, SEVERANCE OR EXCISE TAXES AND ROYALTIES ATTRIBUTABLE TO ASSIGNEE'S OWNERSHIP AND OPERATION OF THE PROPERTIES ATTRIBUTABLE TO THE PERIOD ON AND AFTER THE EFFECTIVE TIME. AND (B) ASSIGNEE'S OBLIGATIONS RELATED TO SURFACE RESTORATION AND PLUGGING AND ABANDONMENT OPERATIONS ARISING BEFORE OR AFTER THE EFFECTIVE TIME.

4. NO WARRANTY. THIS ASSIGNMENT IS MADE WITHOUT REPRESENTATION OR WARRANTY OF ANY KIND WHATSOEVER, EXPRESS, STATUTORY, IMPLIED OR OTHERWISE. ASSIGNORS MAKE NO, AND EXPRESSLY DISCLAIMS AND NEGATES ANY, REPRESENTATION OR WARRANTY, EXPRESS OR IMPLIED, AS TO TITLE TO ANY OF THE PROPERTIES.

5. DISCLAIMER OF WARRANTIES OF MERCHANTABILITY AND FITNESS FOR A PARTICULAR PURPOSE. THE PROPERTIES COVERED HEREBY ARE USED AND ARE SOLD ON AS "AS IS WHERE IS" BASIS WITH ALL FAULTS, IF ANY. ASSIGNEE ACKNOWLEDGES, PRIOR TO ITS ACCEPTANCE OF THIS ASSIGNMENT, BILL OF SALE AND CONVEYANCE, THAT ASSIGNEE HAS BEEN GIVEN ADEQUATE AND TIMELY ACCESS TO INSPECT THE PROPERTIES. ASSIGNORS SHALL HAVE NO LIABILITY TO ASSIGNEE FOR ANY CLAIMS, LOSS OR DAMAGE CAUSED OR ALLEGED TO BE CAUSED DIRECTLY OR INDIRECTLY, INCIDENTAL OR CONSEQUENTIALLY, BY THE PROPERTIES OR THE MECHANICAL INTEGRITY OF ANY PART THEREOF, BY ANY INADEQUACY THEREOF OR THEREWITH, ARISING IN STRICT LIABILITY OR OTHERWISE, OR IN ANY WAY RELATED TO OR ARISING OUT OF THIS ASSIGNMENT. ASSIGNORS MAKE NO EXPRESS OR IMPLIED WARRANTIES OF ANY KIND, INCLUDING THOSE OF MERCHANTABILITY AND FITNESS FOR A PARTICULAR PURPOSE WITH RESPECT TO THE PROPERTIES AND EXPRESSLY DISCLAIMS ANY WARRANTIES WITH RESPECT THERETO.

6. Entire Agreement. This Assignment supersedes all prior and contemporaneous negotiations, understandings, letters of intent and agreements between the parties relating to the assignment of the Properties and constitutes the entire agreement between parties.

7. Amendments and Severability. This Assignment may not be modified supplemented or changed except in writing duly executed by both parties. If any provision of this Assignment is found by any court of competent jurisdiction to be invalid or unenforceable, the provision will be deemed modified to the extent necessary to make it valid or enforceable, and if it cannot be so modified, it will be deemed deleted and the remainder of this Assignment will not be affected thereby.

8. Counterparts. This Assignment may be executed in counterparts. Each counterpart will be deemed an original, and all counterparts taken together will constitute one and the same

binding original. For the purposes of recording, the signature and acknowledgement pages of the various counterparts may be combined.

The provisions hereof shall be binding upon the parties hereto and their respective heirs, personal representatives, successors and assigns.

IN WITNESS WHEREOF, the undersigned have executed this instrument on the date(s) of the acknowledgements annexed hereto, but effective for all purposes as of November 1, 2025 (the "Effective Time").

*Signature Pages Follows*

ASSIGNORS: KELSO OIL AND GAS, INC.

By: Mike D. Kelso

Name: Mike D. Kelso  
Title: President

STATE OF KANSAS §  
  §  
COUNTY OF RICE §

This instrument was acknowledged before me on this 16<sup>th</sup> day of October, 2025 by Mike D. Kelso, President on behalf of said corporation.



Irene Herzberg  
Notary Public

Commission Expires:

Commission No. 1187458

ASSIGNORS: MIKE KELSO OIL, INC. (OPERATOR OF KCC RECORD)

By: Mike D Kelso

Name: Mike D. Kelso  
Title: President

STATE OF KANSAS       §  
                                  §  
COUNTY OF RICE     §

This instrument was acknowledged before me on this 16<sup>th</sup> day of October, 2025 by Mike D. Kelso, President on behalf of said corporation.



Irene Herzberg  
Notary Public

Commission Expires:

Commission No. 1187458

ASSIGNORS:

LASSO HOLDING LLC

By: Bruce D. Kelso

Name: Bruce D. Kelso  
Title: Managing Member

STATE OF KANSAS           §  
  §  
COUNTY OF RICE       §

This instrument was acknowledged before me on this 16<sup>th</sup> day of October, 2025 by Bruce D. Kelso, Managing Member on behalf of said limited liability company.




Commission Expires: \_\_\_\_\_

Irene Herzberg  
Notary Public

Commission No. 1187458

ASSIGNORS:

CNK OIL LLC

By: 

Name: Curtis D. Kelso

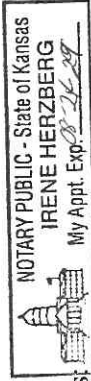
Title: Managing Member

STATE OF KANSAS §

§

COUNTY OF RICE §

This instrument was acknowledged before me on this 16<sup>th</sup> day of October, 2025 by Curtis D. Kelso, Managing Member on behalf of said limited liability company.



Commission Expires:

  
Notary Public

Commission No. 1187458



ASSIGNORS:

LEWIS FAMILY RESOURCES, LTD

By: *Gary Dale Lewis*

Name: Gary Dale Lewis  
Title: President

STATE OF TEXAS       §  
                                  §  
COUNTY OF COOKE   §

This instrument was acknowledged before me on this 15<sup>th</sup> day of October, 2025 by Gary Dale Lewis, President on behalf of Lewis Family Resources, LTD.



*Lisa R. Matthews*  
Notary Public

Commission Expires: September 12, 2026

Commission No. 124306401

ASSIGNORS:

JOHN D. MCCARROLL & JEANNE B. MCCARROLL REVOCABLE LIVING TRUST, DATED APRIL 25, 1995

By: Jeanne B. McCarroll

Name: Jeanne B. McCarroll

Title: Trustee

STATE OF TEXAS           §  
  §  
COUNTY OF Deaton   §

This instrument was acknowledged before me on this 23 day of October, 2025 by Jeanne B. McCarroll, Trustee on behalf of said trust.

Petra Lee Sprabary  
Notary Public

Commission Expires: September 23, 2026



Commission No. 128372875

JK

ASSIGNEE:

TEPUI VENTURES, LLC

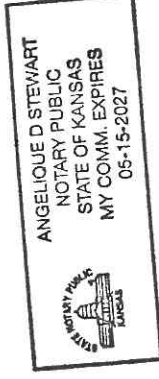
By: LA  
 Name: Luis A. Rodriguez  
 Title: Managing Member

STATE OF Kansas §  
 COUNTY OF Sedgwick §  
 §

This instrument was acknowledged before me on this 30<sup>th</sup> day of October, 2025 by  
 Luis A. Rodriguez, Managing Member on behalf of said corporation.

Angelique D Stewart  
 Notary Public

Commission Expires: May 15 2027



Commission No. B08424

**EXHIBIT "A"**

Attached to and made a part of that Assignment, Bill of Sale and Conveyance from Lasso Holding LLC, Kelso Oil and Gas, Inc., Mike Kelso Oil, Inc., CNK LLC, Lewis Family Resources, LTD, Integrity CPAC Oil and Gas, LLC, and John D. McCarroll & Jeanne B. McCarroll Revocable Living Trust, dated April 25, 1995 as Assignors, to Tepui Ventures, LLC as Assignee, dated effective as of the Effective Time.

WELL NAME	SURFACE HOLE LOCATION						
	API NUMBER	SEC	TWN	RNG	COUNTY	STATE	
Alberta Marie 3119 #1-23 SWD	15-033-21653-0001	23	31	19	Comanche	Kansas	
Anita 3420 #1-12H	15-033-21673-0100	12	34	20	Comanche	Kansas	
Anita 3420 1-13H	15-033-21718-0100	13	34	20	Comanche	Kansas	
Anita 3420 2-12H	15-033-21703-0100	12	34	20	Comanche	Kansas	
Anita 3420 2-13H	15-033-21753-0100	13	34	20	Comanche	Kansas	
Ariana 3419 1-18H	15-033-21717-0100	18	34	19	Comanche	Kansas	
Ariana 3419 1-7H	15-033-21702-0100	6	34	19	Comanche	Kansas	
Arlie #18-1	15-033-21071-0000	18	31	19	Comanche	Kansas	
Arlie #18-2	15-033-21572-0000	18	31	19	Comanche	Kansas	
Bearden Trust #1 SWD	15-033-21628-0000	7	33	17	Comanche	Kansas	
Bearden Trust #1-7H	15-033-21619-0100	7	33	17	Comanche	Kansas	
Bennett 3120 #1-13H	15-033-21712-0100	13	31	20	Comanche	Kansas	
Beyler 1-A	15-033-21037-0000	11	34	20	Comanche	Kansas	
Bird 3319 1-6	15-033-21734-0100	6	33	19	Comanche	Kansas	
Bird 3319 3-6	15-033-21748-0000	6	33	19	Comanche	Kansas	
Brothers 3119 #1-6H	15-033-21690-0100	7	31	19	Comanche	Kansas	
Brothers 3119 #2-6H	15-033-21700-0100	6	31	19	Comanche	Kansas	
Clay 3419 1-6H	15-033-21697-0100	6	34	19	Comanche	Kansas	
Dixie 3120 #1-25 SWD	15-033-21588-0001	25	31	20	Comanche	Kansas	
Donald M Todd 3318 #3-12H	15-033-21741-0100	12	33	18	Comanche	Kansas	
Ellis 3119 #1-19H	15-033-21605-0100	30	31	19	Comanche	Kansas	
Ellis 3119 #2-19H	15-033-21660-0100	19	31	19	Comanche	Kansas	
Gabriel 3120 #1-12H	15-033-21693-0100	13	31	20	Comanche	Kansas	
Gabriel 3120 #2-12H	15-033-21699-0100	13	31	20	Comanche	Kansas	
Garland 3120 #1-26H	15-033-21667-0100	26	31	20	Comanche	Kansas	
Harlow 3119 #1-28H	15-033-21659-0100	28	31	19	Comanche	Kansas	
Hazel 3120 #1-24H	15-033-21684-0100	13	31	20	Comanche	Kansas	
Hazel 3120 #2-24H	15-033-21707-0100	13	31	20	Comanche	Kansas	
Hoffman Family Trust #1 SWD	15-033-21620-0000	18	34	18	Comanche	Kansas	
Hoffman Family Trust #1-18H	15-033-21621-0100	18	34	18	Comanche	Kansas	
Iris 3120 #2-12H	15-033-21750-0100	12	31	20	Comanche	Kansas	
Jellison 'A' 1-5	15-033-21344-0000	5	33	19	Comanche	Kansas	
Jellison 'A' 3319 10-5H	15-033-21752-0100	32	32	19	Comanche	Kansas	
Jellison 'A' 3319 11-5	15-033-21770-0000	5	33	19	Comanche	Kansas	
Jellison 'A' 3319 14-5	15-033-21740-0101	5	33	19	Comanche	Kansas	
Jellison 'A' 3319 6-5	15-033-21732-0001	5	33	19	Comanche	Kansas	
Jellison 'A' 3319 9-5H 1L & 2L	15-033-21769-0200	32	32	19	Comanche	Kansas	
Kelly Danielle 3119 #1-23H	15-033-21637-0101	23	31	19	Comanche	Kansas	
Kelly Danielle 3119 #2-23	15-033-21721-0000	23	31	19	Comanche	Kansas	
Kitty 3319 #1-6 SWD	15-033-21738-0000	6	33	19	Comanche	Kansas	
Larry 3119 #1-30H	15-033-21625-0100	30	31	19	Comanche	Kansas	
Larry 3119 #2-30H	15-033-21665-0100	30	31	19	Comanche	Kansas	
Lohrding Unit #1	15-033-21158-0000	18	31	19	Comanche	Kansas	
Melissa 3119 #1-5 SWD	15-033-21638-0100	5	31	19	Comanche	Kansas	
Murphy 3119 #1-7H	15-033-21616-0100	7	31	19	Comanche	Kansas	
Murphy 3119 #2-7H	15-033-21671-0100	7	31	19	Comanche	Kansas	

Murphy 3119 #3-7H	15-033-21762-0100	6	31	19	Comanche	Kansas
Pepper 3419 1-4H	15-033-21645-0100	4	34	19	Comanche	Kansas
Pepper 3419 2-4H	15-033-21709-0100	33	33	19	Comanche	Kansas
Pepper 3419 3-4H	15-033-21710-0100	33	33	19	Comanche	Kansas
Pepper 3419 4-4H	15-033-21711-0100	33	33	19	Comanche	Kansas
Pratt 3318 #1-1 SWD	15-033-21768-0000	1	33	18	Comanche	Kansas
Proctor Trust #1 SWD	15-033-21657-0000	25	31	19	Comanche	Kansas
Proctor Trust #1-25H	15-033-21658-0100	25	31	19	Comanche	Kansas
PTL 3120 #1-15H	15-033-21613-0100	15	31	20	Comanche	Kansas
Ralph Baker 1	15-033-20369-0000	1	34	20	Comanche	Kansas
RDH Trust #1-19H	15-033-21685-0100	16	34	18	Comanche	Kansas
Rock 3319 1-16H	15-033-21696-0100	16	33	19	Comanche	Kansas
Rock 3319 2-16H	15-033-21722-0100	16	33	19	Comanche	Kansas
Ruby 3119 #1A-20H	15-033-21633-0100	20	31	19	Comanche	Kansas
Ruby 3119 #2-20H	15-033-21661-0100	20	31	19	Comanche	Kansas
Ruth Ellen 3420 1-11H	15-033-21755-0100	2	34	20	Comanche	Kansas
Sally 3420 1-12H	15-033-21647-0100	12	34	20	Comanche	Kansas
Sally 3420 2-12H	15-033-21713-0100	12	34	20	Comanche	Kansas
Salt 3419 #1-4 SWD	15-033-21640-0000	4	34	19	Comanche	Kansas
Sarah 3317 1-34H	15-033-21622-0100	34	33	17	Comanche	Kansas
Sarah 3317 2-34H	15-033-21666-0100	34	33	17	Comanche	Kansas
Scott 3119 #1-29H	15-033-21680-0100	32	31	19	Comanche	Kansas
Sean 3119 #1-18H	15-033-21606-0100	19	31	19	Comanche	Kansas
Sean 3119 #2-18H	15-033-21652-0100	19	31	19	Comanche	Kansas
Sean 3119 #3-18H	15-033-21686-0100	19	31	19	Comanche	Kansas
Sean 3119 #4-18H	15-033-21695-0100	18	31	19	Comanche	Kansas
Todd 1	15-033-20333-0001	12	33	18	Comanche	Kansas
VC 3120 #1-23H	15-033-21607-0100	23	31	20	Comanche	Kansas
Wanda 3318 #1-2H 1L, 2L AND 3L	15-033-21772-0300	1	33	18	Comanche	Kansas
Yankee 3317 #1-27 SWD	15-033-21626-0001	27	33	17	Comanche	Kansas

**END OF EXHIBIT "A"**

12

**EXHIBIT "B"**

Attached to and made a part of that Assignment, Bill of Sale and Conveyance from Lasso Holding LLC, Kelson Oil and Gas, Inc., Mike Kelson Oil, Inc., CNK LLC, Lewis Family Resources, LTD, Integrity CPAC Oil and Gas, LLC, and John D. McCarroll & Jeanne B. McCarroll Revocable Living Trust, dated April 25, 1995 as Assignors, to Tepui Ventures, LLC, as Assignee, dated effective as of the Effective Time.

LEASE NO	LESSOR	LESSEE	LEASE DATE	BOOK	PAGE	STATE	COUNTY	LEGAL	LEGAL DESC
901 *KS000000-000	A. & P. LOHRDING L.P.	LIASSO HOLDING LLC	12/18/2020	136	554	KS	COMANCHE	0315-019W-007	0315-019W: SEC 7: ALL
901 *KS000000-000	A. & P. LOHRDING L.P.	MIKE KELSO OIL, INC.	9/22/2022	137	616	KS	COMANCHE	0315-020W-012	T31S-R20W: SEC 12: W2
901 *KS000000-000	A. & P. LOHRDING L.P.	MIKE KELSO OIL, INC.	9/22/2022	137	604	KS	COMANCHE	0315-020W-013	T31S-R20W: SEC 13: SE/4
901 *KS000000-000	A. & P. LOHRDING L.P.	MIKE KELSO OIL, INC.	9/22/2022	137	610	KS	COMANCHE	0315-020W-023	T31S-R20W: SEC 23: E/2
901 *KS000000-000	A. & P. LOHRDING L.P.	MIKE KELSO OIL, INC.	11/7/2022	137	785	KS	COMANCHE	0315-020W-013	0315-020W: SEC 13: SW/4
901 *KS000000-000	A. & P. LOHRDING L.P.	MIKE KELSO OIL, INC.	11/7/2022	137	785	KS	COMANCHE	0315-020W-024	0315-020W: SEC 24: NW/4
901 *KS00179-000	RANDELL C. SELZER AND SALLY R. SEIZER, H/W	SANDRIDGE EXPLORATION AND PRODUCTION, LLC	7/22/2008	108/108/126/129	615/680/701/846	KS	COMANCHE	0345-020W-013	T33S-R19W: SEC 26: SW/4
901 *KS00179-000	RANDELL C. SELZER AND SALLY R. SEIZER, H/W	SANDRIDGE EXPLORATION AND PRODUCTION, LLC	7/22/2008	108/108/126/129	615/680/701/846	KS	COMANCHE	0345-020W-013	T33S-R19W: SEC 26: W2
901 *KS00180-000	RANDELL C. SELZER AND SALLY R. SEIZER, H/W	SANDRIDGE EXPLORATION AND PRODUCTION, LLC	7/22/2008	108/108/126	619/630/743	KS	COMANCHE	0345-020W-013	T33S-R19W: SEC 35: NW/4
901 *KS00180-000	RANDELL C. SELZER AND SALLY R. SEIZER, H/W	SANDRIDGE EXPLORATION AND PRODUCTION, LLC	7/22/2008	108/108/126	619/630/743	KS	COMANCHE	0345-020W-013	T33S-R19W: SEC 35: NE/4
901 *KS000494-000	KENYON RAND JULIA R BAKER, H/W	SANDRIDGE EXPLORATION AND PRODUCTION, LLC	8/29/2008	111/113	165/88	KS	COMANCHE	0345-020W-013	T34S-R20W: SEC 13: NW/4
901 *KS000494-000	RICHARD T PETRO, TRUSTEE OF THE RICHARDT. PETRO LIVING TRUST U/A/D AUGUST 2, 1994	SANDRIDGE EXPLORATION AND PRODUCTION, LLC	9/22/2008	110/113	83/628	KS	COMANCHE	0345-020W-013	T34S-R20W: SEC 13: NW/4
901 *KS001204-000	LARRY L. ELLIS	SANDRIDGE EXPLORATION AND PRODUCTION, LLC	12/1/2011	120	127	KS	COMANCHE	0315-019W-030	T31S-R19W: SEC 30: ALL, A/D/A LOT 1 (33.86 AC), LOT 2 (33.90 AC), LOT 3 (33.94 AC), LOT 4 (33.98 AC); E/2 W/2; E/2
901 *KS001229-000	SOUTHWESTERN COLLEGE INC	COMANACE RESOURCES COMPANY	4/1/2010	112	421	KS	COMANCHE	0315-019W-007	T31S-R19W: SEC 7: LOT 3 AND 4 AND E/2 SW/4

26

901 *KS001234-000	THE SOUTHWESTERN COLLEGE INC AND UNITED METHODIST YOUTHVILLE INC C/O TOM SCHNITTKER	COMANCE RESOURCES COMPANY				96	223	KS	COMANCHE	031S-019W-007	T31S-R19W: SEC 7: NE/4
901 *KS002026-000	ROBERT K PETRO, TRUSTEE OF THE NOVEMBER 2, 1994	SANDRIDGE EXPLORATION AND PRODUCTION, LLC				110/113	79/920	KS	COMANCHE	034S-020W-013	T34S-R20W: SEC 13: SE/4
901 *KS002026-000	ROBERT K PETRO, TRUSTEE OF THE NOVEMBER 2, 1994	SANDRIDGE EXPLORATION AND PRODUCTION, LLC				110/113	79/920	KS	COMANCHE	034S-020W-013	T34S-R20W: SEC 13: NW/4
901 *KS004375-000	ROLAND HECHT AND JANET HECHT, HUSBAND AND WIFE	SANDRIDGE EXPLORATION AND PRODUCTION, LLC				114	343	KS	COMANCHE	031S-019W-020	T31S-R19W: SEC 20: N/2
901 *KS010710-000	LARRY L. ELLIS	SANDRIDGE EXPLORATION AND PRODUCTION, LLC				123	885	KS	COMANCHE	031S-019W-030	T31S-R19W: SEC 30: ALL A/D/A LOT 1 (33.86 AC); LOT 2 (33.90 AC); LOT 3 (33.94 AC); LOT 4 (33.98 AC); E/2 W/2; E/2
901 *KS011736-000	RANDELL C. SELZER AND SALLY R. SEIZER, H/W	SANDRIDGE EXPLORATION AND PRODUCTION, LLC				127	805	KS	COMANCHE	033S-019W-026	T33S-R19W: SEC 26: W/2 NW/4
901 *KS011736-000	RANDELL C. SELZER AND SALLY R. SEIZER, H/W	SANDRIDGE EXPLORATION AND PRODUCTION, LLC				127	805	KS	COMANCHE	033S-019W-026	T33S-R19W: SEC 26: SW/4 SW/4 SE/4
901 *KS011736-000	RANDELL C. SELZER AND SALLY R. SEIZER, H/W	SANDRIDGE EXPLORATION AND PRODUCTION, LLC				127	805	KS	COMANCHE	033S-019W-026	T33S-R19W: SEC 26: W/2 SE/4 SW/4 SE/4
901 *KS01552-000	JAMES A. CHRISTOPHER TRUSTEE OF THE JAMES A. CHRISTOPHER LIVING TRUS DATED MARCH 16, 2012	SANDRIDGE EXPLORATION AND PRODUCTION, LLC				125	943	KS	COMANCHE	034S-020W-013	T34S-R20W: SEC 12: NE/4
901 *KS012021-000	RANDELL C. SELZER AND SALLY R. SEIZER, H/W	SANDRIDGE EXPLORATION AND PRODUCTION, LLC				129	384	KS	COMANCHE	033S-019W-035	T33S-R19W: SEC 35: NE/4
901 *KS012498-000	GARY W GIRK AND CHARLOTTE A GIRK, CO-TRUSTEES OF THE CHARLOTTE A GIRK TRUST DTD 1-16- 09	SANDRIDGE EXPLORATION AND PRODUCTION, LLC				129	398	KS	COMANCHE	034S-019W-005	T34S-R19W: SEC 5: ALL
901 *KS012499-000	GARY W GIRK AND CHARLOTTE A GIRK, CO-TRUSTEES OF THE CHARLOTTE A GIRK TRUST DTD 1-16- 09	SANDRIDGE EXPLORATION AND PRODUCTION, LLC				129	402	KS	COMANCHE	034S-019W-005	T34S-R19W: SEC 5: ALL
901 *KS012568-000	KENYON R AND JULIA R BAKER, H/W	SANDRIDGE EXPLORATION AND PRODUCTION, LLC				129	737	KS	COMANCHE	034S-020W-013	T34S-R20W: SEC 13: NE/4
901 *KS015717-000	KENYON R AND JULIA R BAKER, H/W	SANDRIDGE EXPLORATION AND PRODUCTION, LLC				131/132	688/421	KS	COMANCHE	034S-020W-013	T34S-R20W: SEC 13: NE/4

901 'KS00179-000	RANDELL C. SEIZER AND SALLY R. SEIZER, H/W	SANDRIDGE EXPLORATION AND PRODUCTION, LLC	7/22/2008	108/108/126/129	615/680/701/846	KS	COMANCHE	0335-019W-026	T335-R19W: SEC 26: W/2 SE/4 SW/4 SE/4
901 'KS000494-000	KENYON RAND JULIA R BAKER, H/W	SANDRIDGE EXPLORATION AND PRODUCTION, LLC	8/29/2008	111/113	165/88	KS	COMANCHE	0345-020W-013	T345-R20W: SEC 13: SE/4
901 'KS000494-000	JAMES A. CHRISTOPHER TRUSTEE OF THE JAMES A. CHRISTOPHER LIVING TRUS DATED MARCH 16, 2012	SANDRIDGE EXPLORATION AND PRODUCTION, LLC	4/25/2013	111/113	331/366	KS	COMANCHE	0345-020W-012	T345-R20W: SEC 12: NE/4
901 'KS000494-000	KENYON RAND JULIA R BAKER, H/W	SANDRIDGE EXPLORATION AND PRODUCTION, LLC	8/29/2008	111/113	165/88	KS	COMANCHE	0345-020W-013	T345-R20W: SEC 13: NE/4
901 'KS000774-000	RICHARD T PETRO, TRUSTEE OF THE RICHARDT. PETRO LIVING TRUST U/A/D AUGUST 2, 1994	SANDRIDGE EXPLORATION AND PRODUCTION, LLC	9/22/2008	111/113	1/616	KS	COMANCHE	0345-020W-012	T345-R20W: SEC 12: NE/4
901 'KS000774-000	RICHARD T PETRO, TRUSTEE OF THE RICHARDT. PETRO LIVING TRUST U/A/D AUGUST 2, 1994	SANDRIDGE EXPLORATION AND PRODUCTION, LLC	9/22/2008	110/113	83/628	KS	COMANCHE	0345-020W-013	T345-R20W: SEC 13: NE/4
901 'KS000776-000	RICHARD T PETRO, TRUSTEE OF THE RICHARDT. PETRO LIVING TRUST U/A/D AUGUST 2, 1994	SANDRIDGE EXPLORATION AND PRODUCTION, LLC	9/22/2008	110/113	83/628	KS	COMANCHE	0345-020W-013	T345-R20W: SEC 13: SE/4
901 'KS000864-000	JAMES A. CHRISTOPHER, A MARRIED MAN	SANDRIDGE EXPLORATION AND PRODUCTION, LLC	9/24/2008	111/114	161/230	KS	COMANCHE	0345-020W-012	T345-R20W: SEC 12: NE/4
901 'KS001102-000	A AND P LOHRDING, LP	AMERICAN WARRIOR, INC.	4/20/2000	93	231	KS	COMANCHE	0315-020W-024	T315-R20W: SEC 24: NW/4
901 'KS001109-000	SOUTHWEST COLLEGE, INC AND METHODIST YOUTHVILLE, INC. C/O TOM SCHNITTKER	AMERICAN WARRIOR, INC.	5/18/2001	96	783	KS	COMANCHE	0315-020W-024	T315-R20W: SEC 24: NW/4
901 'KS001136-000	LARRY L. ELLIS, TRUSTEE OF THE LARRY L. ELLIS TRUST	SANDRIDGE EXPLORATION AND PRODUCTION, LLC	9/26/2011			KS	COMANCHE	0315-019W-030	T315-R19W: SEC 30: ALL, A/D/A LOT 1 (33.86 AC); LOT 2 (33.90 AC); LOT 3 (33.94 AC); LOT 4 (33.98 AC); E/2 W/2; E/2
901 'KS001231-000	A AND P LOHRDING, LP	COMANCE RESOURCES COMPANY	3/24/2009	111	591	KS	COMANCHE	0315-019W-007	T315-R19W: SEC 7: LOT 3 AND 4 AND E/2 SW/4
901 'KS001232-000	UNITED METHODIST YOUTHVILLE, INC.	COMANCE RESOURCES COMPANY	4/1/2010	112	423	KS	COMANCHE	0315-019W-007	T315-R19W: SEC 7: LOT 3 AND 4 AND E/2 SW/4
901 'KS001234-000	THE SOUTHWESTERN COLLEGE INC AND UNITED METHODIST YOUTHVILLE INC C/O TOM SCHNITTKER	COMANCE RESOURCES COMPANY	3/9/2001	96	223	KS	COMANCHE	0315-019W-007	T315-R19W: SEC 7: LOTS 1 (34.41), 2 (34.49), E/2 NW/4 ADA NW/4
901 'KS001235-000	A AND P LOHRDING, LP	COMANCE RESOURCES COMPANY	2/26/2001	95	949	KS	COMANCHE	0315-019W-007	T315-R19W: SEC 7: NE/4

2

901 'KS001235-000	A AND P LOHRDING, LP	COMANCE RESOURCES COMPANY			2/26/2001	95	949	KS	COMANCHE	031S-019W-007	(34.41), 2 (34.49), E/2 NW/4 ADA NW/4	
901 'KS001241-000	THE SOUTHWESTERN COLLEGE INC AND UNITED METHODIST YOUTHVILLE INC C/O SCHNITTKER AG-SERVICES	J FRED HAMBRIGHT			3/9/1998	87	71	KS	COMANCHE	031S-019W-007		
901 'KS001242-000	ARLIE FRED LOHRDING AND PATRICIA LEE LOHRDING	J FRED HAMBRIGHT			2/26/1998	86	769	KS	COMANCHE	031S-019W-007		
901 'KS001264-000	JOHN PLANK AND JOYCE PLANK, HUSBAND AND WIFE	FIVE STATES LAND SERVICES, INC.			5/16/2008	108	581	KS	COMANCHE	031S-019W-020		
901 'KS001266-000	ROLAND HECHT AND JANET HECHT, HUSBAND AND WIFE	FIVE STATES LAND SERVICES, INC.			5/16/2008	110	781	KS	COMANCHE	031S-019W-020		
901 'KS001314-000	LARRY L. ELLIS	SANDRIDGE EXPLORATION AND PRODUCTION, LLC			1/20/2012	121	507	KS	COMANCHE	031S-019W-030	A/D/A LOT 1 (33.86 AC); LOT 2 (33.90 AC); LOT 3 (33.94 AC); LOT 4 (33.98 AC); E/2 W/2; E/2	
901 'KS001314-000	LARRY L. ELLIS	SANDRIDGE EXPLORATION AND PRODUCTION, LLC			1/20/2012	121	507	KS	COMANCHE	031S-019W-030	A/D/A LOT 1 (33.86 AC); LOT 2 (33.90 AC); LOT 3 (33.94 AC); LOT 4 (33.98 AC); E/2 W/2; E/2	
901 'KS001333-000	A AND P LOHRDING, LP	CHEYENNE EXPLORATION, LLC			6/7/2011	116/117	45/13	KS	COMANCHE	031S-020W-013		
901 'KS001333-000	A AND P LOHRDING, LP	CHEYENNE EXPLORATION, LLC			6/7/2011	116/117	45/13	KS	COMANCHE	031S-020W-013		
901 'KS001613-000	A AND P LOHRDING, LP	SANDRIDGE EXPLORATION AND PRODUCTION, LLC			9/18/2012	125	651	KS	COMANCHE	031S-019W-007	(34.41), 2 (34.49), E/2 NW/4 ADA NW/4	
901 'KS002026-000	ROBERT K PETRO, TRUSTEE OF THE ROBERT K PETRO LIVING TRUST UAD NOVEMBER 2, 1994	SANDRIDGE EXPLORATION AND PRODUCTION, LLC			9/22/2008	110/113	79/920	KS	COMANCHE	034S-020W-013		
901 'KS002026-000	ROBERT K PETRO, TRUSTEE OF THE ROBERT K PETRO LIVING TRUST UAD NOVEMBER 2, 1994	SANDRIDGE EXPLORATION AND PRODUCTION, LLC			9/22/2008	110/113	79/920	KS	COMANCHE	034S-020W-013		
901 'KS002028-000	ROBERT K PETRO, TRUSTEE OF THE ROBERT K PETRO LIVING TRUST UAD NOVEMBER 2, 1994	SANDRIDGE EXPLORATION AND PRODUCTION, LLC			9/22/2008	110/113	989/950	KS	COMANCHE	034S-020W-012		
901 'KS002082-000	TREMTON HAAS AND MELISSA HAAS, H/W	SANDRIDGE EXPLORATION AND PRODUCTION, LLC			10/22/2008	111/115/123	215/574/443	KS	COMANCHE	033S-019W-023		
901 'KS002093-000	LIDA L. MOFFETT, A SINGLE PERSON	SANDRIDGE EXPLORATION AND PRODUCTION, LLC			10/2/2008	111/115/123	615/680/701/846	KS	COMANCHE	033S-019W-026		
901 'KS002106-000	A AND P LOHRDING, LP	SANDRIDGE EXPLORATION AND PRODUCTION, LLC			8/11/2008	113/117/110/127	452/995/231/363	KS	COMANCHE	031S-020W-012		
901 'KS002111-000	JAMES K. MOFFETT AND VIRGINIA MOFFETT, H/W	SANDRIDGE EXPLORATION AND PRODUCTION, LLC			10/2/2008	111/115/123	119/266/449	KS	COMANCHE	033S-019W-026		
901 'KS003921-000	JOHN PLANK AND JOYCE PLANK, HUSBAND AND WIFE	SANDRIDGE EXPLORATION AND PRODUCTION, LLC			1/24/2011	114	315	KS	COMANCHE	031S-019W-020		
901 'KS003921-000	JOHN PLANK AND JOYCE PLANK, HUSBAND AND WIFE	SANDRIDGE EXPLORATION AND PRODUCTION, LLC			1/24/2011	114	315	KS	COMANCHE	031S-019W-020		

901 'KS04366-000	DELMAR KINSER AND PHYLISS KINSER, HUSBAND AND WIFE	SANDRIDGE EXPLORATION AND PRODUCTION, LLC	1/25/2011	114	347	KS	031S-019W-020	T31S-R19W: SEC 20: N/2
901 'KS005857-000	DARROL WAYNE MILLER AND PAULINE MILLER, CO-TRUSTEES OF THE DARROL WAYNE MILLER LOVING TRUST DATED APRIL 6, 1990	SANDRIDGE EXPLORATION AND PRODUCTION, LLC	6/20/2011	118	493	KS	031S-019W-020	T31S-R19W: SEC 20: S/2
901 'KS009932-000	A AND P LOHRDING, LP	SANDRIDGE EXPLORATION AND PRODUCTION, LLC	4/17/2012	122	379	KS	031S-019W-007	T31S-R19W: SEC 7: NE/4
901 'KS010709-000	LARRY L. ELLIS, TRUSTEE OF THE LARRY L. ELLIS TRUST	SANDRIDGE EXPLORATION AND PRODUCTION, LLC	5/18/2012	123	881	KS	031S-019W-030	T31S-R19W: SEC 30: ALL, A/D/A LOT 1 (33.86 AC); LOT 2 (33.90 AC); LOT 3 (33.94 AC); LOT 4 (33.98 AC); E/2 W/2; E/2
901 'KS011560-000	GARY W GIRK AND CHARLOTTE A GIRK, CO-TRUSTEES OF THE GARY W GIRK TRUST DTD 1-16-09 AND GARY W GIRK AND CHARLOTTE A GIRK TRUSTEES OF THE CHARLOTTE A GIRK TRUST DTD 1-16-09	SANDRIDGE EXPLORATION AND PRODUCTION, LLC	8/2/2012	125	931	KS	034S-019W-005	T34S-R19W: SEC 5: ALL
901 'KS011640-000	LARRY L. ELLIS, TRUSTEE OF THE LARRY L. ELLIS TRUST	SANDRIDGE EXPLORATION AND PRODUCTION, LLC	8/22/2012	128	39	KS	031S-019W-030	T31S-R19W: SEC 30: ALL, A/D/A LOT 1 (33.86 AC); LOT 2 (33.90 AC); LOT 3 (33.94 AC); LOT 4 (33.98 AC); E/2 W/2; E/2
901 'KS011642-000	JAMES A. CHRISTOPHER TRUSTEE OF THE JAMES A. CHRISTOPHER LIVING TRUS DATED MARCH 16, 2012	SANDRIDGE EXPLORATION AND PRODUCTION, LLC	8/21/2012	127	725	KS	034S-020W-012	T34S-R20W: SEC 12: NE/4
901 'KS011734-000	GARY W GIRK AND CHARLOTTE A GIRK CO-TRUSTEES OF THE GARY W GIRK TRUST DTD 1-16-09 AND THE CHARLOTTE A GIRK TRUST DTD 1-16-09	SANDRIDGE EXPLORATION AND PRODUCTION, LLC	9/4/2012	127	807	KS	034S-019W-005	T34S-R19W: SEC 5: ALL
901 'KS011736-000	RANDELL C. SELZER AND SALLY R. SELZER, H/W	SANDRIDGE EXPLORATION AND PRODUCTION, LLC	9/1/2012	127	805	KS	033S-019W-026	T33S-R19W: SEC 26: SW/4
901 'KS011807-000	TREMTON HAAS AND MELISSA HAAS, H/W	SANDRIDGE EXPLORATION AND PRODUCTION, LLC	9/19/2012	128	125	KS	033S-019W-023	T33S-R19W: SEC 23: SW/4
901 'KS012185-000	RANDELL C. SELZER AND SALLY R. SELZER, H/W	SANDRIDGE EXPLORATION AND PRODUCTION, LLC	10/1/2012	111/115	111/198	KS	033S-019W-026	T33S-R19W: SEC 26: SW/4
901 'KS012185-000	RANDELL C. SELZER AND SALLY R. SELZER, H/W	SANDRIDGE EXPLORATION AND PRODUCTION, LLC	10/1/2012	127	741	KS	033S-019W-026	T33S-R19W: SEC 26: W/2 NW/4

901 *K5012185-000	RANDELL C. SELZER AND SALLY R. SEIZER, H/W	SANDRIDGE EXPLORATION AND PRODUCTION, LLC	10/1/2012	127	741	KS	COMANCHE	0335-019W-026	T335-R19W: SEC 26: W2 SE/4 SW/4 SE/4
901 *K5012185-000	RANDELL C. SELZER AND SALLY R. SEIZER, H/W	SANDRIDGE EXPLORATION AND PRODUCTION, LLC	10/1/2012	127	741	KS	COMANCHE	0335-019W-035	T335-R19W: SEC 35: NE/4
901 *K5012185-000	RANDELL C. SELZER AND SALLY R. SEIZER, H/W	SANDRIDGE EXPLORATION AND PRODUCTION, LLC	10/1/2012	127	741	KS	COMANCHE	0335-019W-026	T335-R19W: SEC 26: SW/4 SW/4 SE/4
901 *K5012185-000	RANDELL C. SELZER AND SALLY R. SEIZER, H/W	SANDRIDGE EXPLORATION AND PRODUCTION, LLC	10/1/2012	127	741	KS	COMANCHE	0335-019W-035	T335-R19W: SEC 35: NE/4
901 *K5012185-000	RANDELL C. SELZER AND SALLY R. SEIZER, H/W	SANDRIDGE EXPLORATION AND PRODUCTION, LLC	10/1/2012	127	741	KS	COMANCHE	0335-019W-026	T335-R19W: SEC 26: SW/4 SW/4 SE/4
901 *K5012501-000	GARY W GIRK AND CHARLOTTE A GIRK, CO-TRUSTEES OF THE CHARLOTTE A GIRK TRUST DTD 1-16-09	SANDRIDGE EXPLORATION AND PRODUCTION, LLC	5/1/2013	129	362	KS	COMANCHE	0345-019W-005	T345-R19W: SEC 5: ALL
901 *K500095-000	EDWARD KENNETH DUNN AND PATRICIA J. DUNN, H/W	T S DUDLEY LAND COMPANY, INC	5/6/2008	108 / 109	587 / 828	KS	COMANCHE	0335-017W-027	T335-R17W: SEC 27: NE/4
901 *K500099-000	ROGER K AND KARELA J DUNN, HUSBAND AND WIFE	T S DUDLEY LAND COMPANY, INC	5/8/2008	108 / 109	603 / 840	KS	COMANCHE	0335-017W-034	T335-R17W: SEC 34: E/2 SE/4
901 *K500100-000	ROGER K. DUNN AND KARELA J. DUNN, H/W	T S DUDLEY LAND COMPANY, INC	5/6/2008	108 / 110	607 / 346	KS	COMANCHE	0335-017W-027	T335-R17W: SEC 27: SW/4
901 *K500179-000	RANDELL C. SELZER AND SALLY R. SEIZER, H/W	SANDRIDGE EXPLORATION AND PRODUCTION, LLC	7/22/2008	108/108/126/129	615/680/701/846	KS	COMANCHE	0345-020W-013	T335-R19W: SEC 26: SW/4 SW/4 SE/4
901 *K500218-000	BRUCE N. WARREN AND JANE D. WARREN, H/W	T S DUDLEY LAND COMPANY, INC	7/23/2008	109 / 111	669 / 148	KS	COMANCHE	0335-017W-027	T335-R17W: SEC 27: SE/4
901 *K5000330-000	CARLISLE 240, LLC	T S DUDLEY LAND COMPANY, INC	7/1/2008	111 / 111	365 / 622	KS	COMANCHE	0335-017W-027	T335-R17W: SEC 27: NW/4
901 *K5000332-000	CARLISLE 593, LLC	T S DUDLEY LAND COMPANY, INC	7/1/2008	109 / 111	631 / 394	KS	COMANCHE	0335-017W-034	T335-R17W: SEC 34: N/2
901 *K5000332-000	CARLISLE 593, LLC	T S DUDLEY LAND COMPANY, INC	7/1/2008	109 / 111	631 / 394	KS	COMANCHE	0335-017W-034	T335-R17W: SEC 34: SW/4
901 *K5000332-000	CARLISLE 593, LLC	T S DUDLEY LAND COMPANY, INC	7/1/2008	109 / 111	631 / 394	KS	COMANCHE	0335-017W-034	T335-R17W: SEC 34: W/2 SE/4
901 *K5000339-000	RUTH ELLEN WARREN, A SINGLE PERSON	T S DUDLEY LAND COMPANY, INC	7/23/2008	110 / 110	563 / 926	KS	COMANCHE	0335-017W-027	T335-R17W: SEC 27: SE/4
901 *K5000341-000	SARAH W. SCHANTZ TRUST DATED DECEMBER 31, 2002, SARAH W. SCHANTZ TRUSTEE	T S DUDLEY LAND COMPANY, INC	7/23/2008	109 / 111	693 / 824	KS	COMANCHE	0335-017W-027	T335-R17W: SEC 27: SE/4

901*K5000372-000	JANET B. WARREN TRUST DATED AND PERRY D. WARREN, TRUSTEES INC	T S DUDLEY LAND COMPANY,	7/23/2008	109 / 112	445 / 434	KS	COMANCHE	0335-017W-027	T335-R17W: SEC 27: SE/4
901*K5000380-000	PERRY D. WARREN TRUST DATED AND JANET B. WARREN, TRUSTEES INC	T S DUDLEY LAND COMPANY,	7/23/2008	109 / 112	493 / 396	KS	COMANCHE	0335-017W-027	T335-R17W: SEC 27: SE/4
901*K5000479-000	JERRY JAY RICH A/K/A JERRY R. RICH AND SARA M. RICH, TRUSTEES OF THE RICH REVOCABLE TRUST DATED AUGUST 8, 2005	SANDRIDGE EXPLORATION AND PRODUCTION, LLC	8/20/2008	109	23	KS	COMANCHE	0325-019W-031	T325-R19W: SEC 31: NE/4
901*K5000479-000	JERRY JAY RICH A/K/A JERRY R. RICH AND SARA M. RICH, TRUSTEES OF THE RICH REVOCABLE TRUST DATED AUGUST 8, 2005	SANDRIDGE EXPLORATION AND PRODUCTION, LLC	8/20/2008	109	23	KS	COMANCHE	0325-019W-031	T325-R19W: SEC 31: NE/4
901*K5000492-000	KENYON R. BAKER AND JULIA R. BAKER, H/W	SANDRIDGE EXPLORATION AND PRODUCTION, LLC	8/29/2008	109	27	KS	COMANCHE	0345-019W-007	T345-R19W: SEC 7: SE/4
901*K5000493-000	KENYON R. BAKER AND JULIA R. BAKER, H/W	SANDRIDGE EXPLORATION AND PRODUCTION, LLC	8/29/2008	109 / 129	31 / 272	KS	COMANCHE	0345-019W-008	T345-R19W: SEC 8: SW/4
901*K5000494-000	KENYON R AND JULIA R BAKER, H/W	SANDRIDGE EXPLORATION AND PRODUCTION, LLC	8/29/2008	111 / 113	165 / 88	KS	COMANCHE	0345-020W-013	T345-R20W: SEC 13: NE/4
901*K5000494-000	KENYON R AND JULIA R BAKER, H/W	SANDRIDGE EXPLORATION AND PRODUCTION, LLC	8/29/2008	111 / 113	165 / 88	KS	COMANCHE	0345-020W-013	T345-R20W: SEC 13: NW/4
901*K5000494-000	KENYON R AND JULIA R BAKER, H/W	SANDRIDGE EXPLORATION AND PRODUCTION, LLC	8/29/2008	111 / 113	165 / 88	KS	COMANCHE	0345-020W-013	T345-R20W: SEC 13: SE/4
901*K5000723-000	MICHAEL G. WARREN AND JANET S. WARREN, H/W	T. S. DUDLEY LAND COMPANY, INC	7/23/2008	110 / 112	503 / 730	KS	COMANCHE	0335-017W-027	T335-R17W: SEC 27: SE/4
901*K5000754-000	BETTE L. MCCOY TRUST #1, DATED MARCH 20, 1974, BLAKE HIMMELWRIGHT AND WILLIAM H. JENNINGS, SUCCESSOR CO-TRUSTEES	SANDRIDGE EXPLORATION AND PRODUCTION, LLC.	9/17/2008	109	109	KS	COMANCHE	0345-020W-013	T345-R20W: SEC 13: SW/4
901*K5000770-000	GARY W. LINDSAY AND BONNIE L. LINDSAY, H/W	SANDRIDGE EXPLORATION AND PRODUCTION, LLC	9/18/2008	111 / 113	103 / 598	KS	COMANCHE	0335-019W-016	T335-R19W: SEC 16: SW/4
901*K5000771-000	CONNIE G LINDSAY AKA CONNIE G RINER, A SINGLE WOMAN	SANDRIDGE EXPLORATION AND PRODUCTION, LLC	9/18/2008	111 / 113	99 / 602	KS	COMANCHE	0335-019W-016	T335-R19W: SEC 16: SW/4
901*K5000772-000	RICHARD T. PETRO, TRUSTEE OF THE AUGUST 2, 1994	SANDRIDGE EXPLORATION AND PRODUCTION, LLC	9/22/2008	111 / 113	9 / 606	KS	COMANCHE	0345-019W-007	T345-R19W: SEC 7: LOT 1, 2, E/2NW/4 A/K/A NW/4
901*K5000773-000	RICHARD T. PETRO, TRUSTEE OF THE RICHARD T. PETRO TRUST U/A/D	SANDRIDGE EXPLORATION AND PRODUCTION, LLC	9/22/2008	111 / 111	13 / 610	KS	COMANCHE	0345-019W-007	T345-R19W: SEC 7: LOTS 3, 4, E/2SW/4 A/K/A SW/4

901*K5000774-000	RICHARD T. PETRO, TRUSTEE OF THE AUGUST 2, 1994	SANDRIDGE EXPLORATION AND PRODUCTION, LLC	111 / 113	1 / 616	KS	0345-020W-012	T345-R20W: SEC 12: NE/4
901*K5000775-000	RICHARD T. PETRO, TRUSTEE OF THE AUGUST 2, 1994	SANDRIDGE EXPLORATION AND PRODUCTION, LLC	111 / 113	5 / 620	KS	0345-020W-012	T345-R20W: SEC 12: SW/4
901*K5000776-000	RICHARD T. PETRO, TRUSTEE OF THE AUGUST 2, 1994	SANDRIDGE EXPLORATION AND PRODUCTION, LLC	110 / 113	83 / 628	KS	0345-020W-013	T345-R20W: SEC 13: NE/4
901*K5000776-000	RICHARD T. PETRO, TRUSTEE OF THE AUGUST 2, 1994	SANDRIDGE EXPLORATION AND PRODUCTION, LLC	110 / 113	83 / 628	KS	0345-020W-013	T345-R20W: SEC 13: NW/4
901*K5000776-000	RICHARD T. PETRO, TRUSTEE OF THE AUGUST 2, 1994	SANDRIDGE EXPLORATION AND PRODUCTION, LLC	110 / 113	83 / 628	KS	0345-020W-013	T345-R20W: SEC 13: SE/4
901*K5000777-000	RICHARD T. PETRO, TRUSTEE OF THE AUGUST 2, 1994	SANDRIDGE EXPLORATION AND PRODUCTION, LLC	111 / 113	17 / 636	KS	0345-019W-018	T345-R19W: SEC 18: W/2
901*K5000789-000	GARY L. PARKER AND DOROTHY ANN PARKER, H/W	J. FRED HAMBRIGHT, INC.	109	101	KS	0345-019W-006	T345-R19W: SEC 6: SE/4
901*K5000789-000	GARY L. PARKER AND DOROTHY ANN PARKER, H/W	J. FRED HAMBRIGHT, INC.	109	101	KS	0345-019W-007	T345-R19W: SEC 7: NE/4
901*K5000789-000	GARY L. PARKER AND DOROTHY ANN PARKER, H/W	J. FRED HAMBRIGHT, INC.	109	101	KS	0345-019W-008	T345-R19W: SEC 8: NW/4, W/2 W/2 NE/4
901*K5000820-000	Alton D. Unruh Trust under Trust Agreement dated February 5, 2001	Lasso Holding LLC	133	594	KS	0315-019W-028	T315-R19W: SEC 28: W2
901*K5000821-000	DARREL W. GIRK (A/K/A DARREL WALLACE GIRK) AND TERENA GIRK, H/W	SANDRIDGE EXPLORATION AND PRODUCTION, LLC	110 / 114	757 / 266	KS	0345-019W-006	T345-R19W: SEC 6: LOT 3 A/D/A NE/4NW/4
901*K5000821-000	DARREL W. GIRK (A/K/A DARREL WALLACE GIRK) AND TERENA GIRK, H/W	SANDRIDGE EXPLORATION AND PRODUCTION, LLC	110 / 114	757 / 266	KS	0345-019W-006	T345-R19W: SEC 6: LOT 4 ADA NW/4NW/4
901*K5000821-000	DARREL W. GIRK (A/K/A DARREL WALLACE GIRK) AND TERENA GIRK, H/W	SANDRIDGE EXPLORATION AND PRODUCTION, LLC	110 / 114	757 / 266	KS	0345-019W-006	T345-R19W: SEC 6: LOT 5 A/D/A SW/4NW/4
901*K5000821-000	DARREL W. GIRK (A/K/A DARREL WALLACE GIRK) AND TERENA GIRK, H/W	SANDRIDGE EXPLORATION AND PRODUCTION, LLC	110 / 114	757 / 266	KS	0345-019W-006	T345-R19W: SEC 6: LOT 6 A/D/A NW/4SW/4

901*K5000821-000	DARREL W. GIRK (A/K/A DARREL WALLACE GIRK) AND TERENA GIRK, H/W	SANDRIDGE EXPLORATION AND PRODUCTION, LLC	9/11/2008	110 / 114	757 / 266	KS	COMANCHE	0345-019W-006	A/D/A SW/4SW/4
901*K5000821-000	DARREL W. GIRK (A/K/A DARREL WALLACE GIRK) AND TERENA GIRK, H/W	SANDRIDGE EXPLORATION AND PRODUCTION, LLC	9/11/2008	110 / 114	757 / 266	KS	COMANCHE	0345-019W-006	SE/4NW/4
901*K5000821-000	DARREL W. GIRK (A/K/A DARREL WALLACE GIRK) AND TERENA GIRK, H/W	SANDRIDGE EXPLORATION AND PRODUCTION, LLC	9/11/2008	110 / 114	757 / 266	KS	COMANCHE	0345-019W-006	T345-R19W: SEC 6: E/2SW/4
901*K5000822-000	KAREN GIRK, A WIDOW	SANDRIDGE EXPLORATION AND PRODUCTION, LLC	9/11/2008	110 / 114	419 / 270	KS	COMANCHE	0345-019W-006	T345-R19W: SEC 6: LOT 3 A/D/A NE/4NW/4
901*K5000822-000	KAREN GIRK, A WIDOW	SANDRIDGE EXPLORATION AND PRODUCTION, LLC	9/11/2008	110 / 114	419 / 270	KS	COMANCHE	0345-019W-006	T345-R19W: SEC 6: LOT 4 ADA NW/4NW/4
901*K5000822-000	KAREN GIRK, A WIDOW	SANDRIDGE EXPLORATION AND PRODUCTION, LLC	9/11/2008	110 / 114	419 / 270	KS	COMANCHE	0345-019W-006	T345-R19W: SEC 6: LOT 5 A/D/A SW/4NW/4
901*K5000822-000	KAREN GIRK, A WIDOW	SANDRIDGE EXPLORATION AND PRODUCTION, LLC	9/11/2008	110 / 114	419 / 270	KS	COMANCHE	0345-019W-006	T345-R19W: SEC 6: LOT 6 A/D/A NW/4SW/4
901*K5000822-000	KAREN GIRK, A WIDOW	SANDRIDGE EXPLORATION AND PRODUCTION, LLC	9/11/2008	110 / 114	419 / 270	KS	COMANCHE	0345-019W-006	T345-R19W: SEC 6: LOT 7 A/D/A SW/4SW/4
901*K5000822-000	KAREN GIRK, A WIDOW	SANDRIDGE EXPLORATION AND PRODUCTION, LLC	9/11/2008	110 / 114	419 / 270	KS	COMANCHE	0345-019W-006	T345-R19W: SEC 6: SE/4NW/4
901*K5000822-000	KAREN GIRK, A WIDOW	SANDRIDGE EXPLORATION AND PRODUCTION, LLC	9/11/2008	110 / 114	419 / 270	KS	COMANCHE	0345-019W-006	T345-R19W: SEC 6: E/2SW/4
901*K5000823-000	ROSS A. GIRK AND LISA GIRK, H/W	SANDRIDGE EXPLORATION AND PRODUCTION, LLC	9/11/2008	110 / 114	423 / 274	KS	COMANCHE	0345-019W-006	T345-R19W: SEC 6: LOT 3 A/D/A NE/4NW/4
901*K5000823-000	ROSS A. GIRK AND LISA GIRK, H/W	SANDRIDGE EXPLORATION AND PRODUCTION, LLC	9/11/2008	110 / 114	423 / 274	KS	COMANCHE	0345-019W-006	T345-R19W: SEC 6: LOT 4 ADA NW/4NW/4
901*K5000823-000	ROSS A. GIRK AND LISA GIRK, H/W	SANDRIDGE EXPLORATION AND PRODUCTION, LLC	9/11/2008	110 / 114	423 / 274	KS	COMANCHE	0345-019W-006	T345-R19W: SEC 6: LOT 5 A/D/A SW/4NW/4
901*K5000823-000	ROSS A. GIRK AND LISA GIRK, H/W	SANDRIDGE EXPLORATION AND PRODUCTION, LLC	9/11/2008	110 / 114	423 / 274	KS	COMANCHE	0345-019W-006	T345-R19W: SEC 6: LOT 6 A/D/A NW/4SW/4
901*K5000823-000	ROSS A. GIRK AND LISA GIRK, H/W	SANDRIDGE EXPLORATION AND PRODUCTION, LLC	9/11/2008	110 / 114	423 / 274	KS	COMANCHE	0345-019W-006	T345-R19W: SEC 6: LOT 7 A/D/A SW/4SW/4
901*K5000823-000	ROSS A. GIRK AND LISA GIRK, H/W	SANDRIDGE EXPLORATION AND PRODUCTION, LLC	9/11/2008	110 / 114	423 / 274	KS	COMANCHE	0345-019W-006	T345-R19W: SEC 6: SE/4NW/4
901*K5000823-000	ROSS A. GIRK AND LISA GIRK, H/W	SANDRIDGE EXPLORATION AND PRODUCTION, LLC	9/11/2008	110 / 114	423 / 274	KS	COMANCHE	0345-019W-006	T345-R19W: SEC 6: E/2SW/4
901*K5000824-000	LOGAN W. GIRK AND LISA R. GIRK, H/W	SANDRIDGE EXPLORATION AND PRODUCTION, LLC	9/11/2008	111 / 114	153 / 278	KS	COMANCHE	0345-019W-006	T345-R19W: SEC 6: LOT 1 A/D/A NE/4NE/4

901*K5000824-000	LOGAN W. GIRK AND LISA R. GIRK, H/W	SANDRIDGE EXPLORATION AND PRODUCTION, LLC	9/11/2008	111 / 114	153 / 278	KS	COMANCHE	0345-019W-006	T345-R19W: SEC 6: LOT 2 A/D/A NW/4NE/4
901*K5000824-000	LOGAN W. GIRK AND LISA R. GIRK, H/W	SANDRIDGE EXPLORATION AND PRODUCTION, LLC	9/11/2008	111 / 114	153 / 278	KS	COMANCHE	0345-019W-006	T345-R19W: SEC 6: 5/2NE/4
901*K5000829-000	GARY W GIRK (A/K/A GARY WALLACE GIRK) AND CHARLOTTE GIRK (A/K/A CHARLOTTE A GIRK), HUSBAND AND WIFE	SANDRIDGE EXPLORATION AND PRODUCTION, LLC	9/11/2008	110 / 114	773 / 298	KS	COMANCHE	0345-019W-004	T345-R19W: SEC 4: SW/4
901*K5000829-000	GARY W GIRK (A/K/A GARY WALLACE GIRK) AND CHARLOTTE GIRK (A/K/A CHARLOTTE A GIRK), HUSBAND AND WIFE	SANDRIDGE EXPLORATION AND PRODUCTION, LLC	9/11/2008	110 / 114	773 / 298	KS	COMANCHE	0345-019W-004	T345-R19W: SEC 4: NW/4
901*K5000829-000	GARY W GIRK (A/K/A GARY WALLACE GIRK) AND CHARLOTTE GIRK (A/K/A CHARLOTTE A GIRK), HUSBAND AND WIFE	SANDRIDGE EXPLORATION AND PRODUCTION, LLC	9/11/2008	110 / 114	773 / 298	KS	COMANCHE	0345-019W-004	T345-R19W: SEC 4: SE/4
901*K5000830-000	Virginia F. Unruh Trust under Trust Agreement dated February 5, 2001 Lasso Holding LLC		5/13/2016	133	602	KS	COMANCHE	0315-019W-028	T315-R19W: SEC 28: W2
901*K5000830-000	GARY W. GIRK (A/K/A GARY WALLACE GIRK) AND CHARLOTTE GIRK (A/K/A CHARLOTTE A. GIRK) H/W	SANDRIDGE EXPLORATION AND PRODUCTION, LLC	9/11/2008	110 / 114	769 / 218	KS	COMANCHE	0345-019W-005	T345-R19W: SEC 5: ALL
901*K5000831-000	GARY W. GIRK (A/K/A GARY WALLACE GIRK) AND CHARLOTTE GIRK (A/K/A CHARLOTTE A. GIRK) H/W	SANDRIDGE EXPLORATION AND PRODUCTION, LLC	9/11/2008	110 / 114	765 / 222	KS	COMANCHE	0345-019W-006	T345-R19W: SEC 6: LOT 3 A/D/A NE/4NW/4
901*K5000831-000	GARY W. GIRK (A/K/A GARY WALLACE GIRK) AND CHARLOTTE GIRK (A/K/A CHARLOTTE A. GIRK) H/W	SANDRIDGE EXPLORATION AND PRODUCTION, LLC	9/11/2008	110 / 114	765 / 222	KS	COMANCHE	0345-019W-006	T345-R19W: SEC 6: LOT 4 ADA NW/4NW/4
901*K5000831-000	GARY W. GIRK (A/K/A GARY WALLACE GIRK) AND CHARLOTTE GIRK (A/K/A CHARLOTTE A. GIRK) H/W	SANDRIDGE EXPLORATION AND PRODUCTION, LLC	9/11/2008	110 / 114	765 / 222	KS	COMANCHE	0345-019W-006	T345-R19W: SEC 6: LOT 5 A/D/A SW/4NW/4
901*K5000831-000	GARY W. GIRK (A/K/A GARY WALLACE GIRK) AND CHARLOTTE GIRK (A/K/A CHARLOTTE A. GIRK) H/W	SANDRIDGE EXPLORATION AND PRODUCTION, LLC	9/11/2008	110 / 114	765 / 222	KS	COMANCHE	0345-019W-006	T345-R19W: SEC 6: LOT 6 A/D/A NW/4SW/4
901*K5000831-000	GARY W. GIRK (A/K/A GARY WALLACE GIRK) AND CHARLOTTE GIRK (A/K/A CHARLOTTE A. GIRK) H/W	SANDRIDGE EXPLORATION AND PRODUCTION, LLC	9/11/2008	110 / 114	765 / 222	KS	COMANCHE	0345-019W-006	T345-R19W: SEC 6: LOT 7 A/D/A SW/4SW/4
901*K5000831-000	GARY W. GIRK (A/K/A GARY WALLACE GIRK) AND CHARLOTTE GIRK (A/K/A CHARLOTTE A. GIRK) H/W	SANDRIDGE EXPLORATION AND PRODUCTION, LLC	9/11/2008	110 / 114	765 / 222	KS	COMANCHE	0345-019W-006	T345-R19W: SEC 6: SE/4NW/4

901*K5000831-000	GARY W. GIRK (A/K/A GARY WALLACE GIRK) AND CHARLOTTE GIRK (A/K/A CHARLOTTE A. GIRK) H/W	SANDRIDGE EXPLORATION AND PRODUCTION, LLC	9/11/2008	110 / 114	765 / 222	KS	COMANCHE	0345-019W-006	T345-R19W: SEC 6: E/2SW/4
901*K5000863-000	JAMES A. CHRISTOPHER, A MARRIED MAN	SANDRIDGE EXPLORATION AND PRODUCTION, LLC	9/24/2008	111 / 114	157 / 226	KS	COMANCHE	0345-019W-007	T345-R19W: SEC 7: LOT 1, 2, E/2NW/4 A/K/A NW/4
901*K5000864-000	JAMES A. CHRISTOPHER, A MARRIED MAN	SANDRIDGE EXPLORATION AND PRODUCTION, LLC	9/24/2008	111 / 114	161 / 230	KS	COMANCHE	0345-020W-012	T345-R20W: SEC 12: NE/4
901*K5000865-000	JAMES A AND VICTORIA L CHRISTOPHER, H/W	SANDRIDGE EXPLORATION AND PRODUCTION, LLC	9/24/2008	111 / 114	95 / 234	KS	COMANCHE	0335-019W-016	T335-R19W: SEC 16: SE/4
901*K5001094-000	DONALD D. KERSTETTER	SANDRIDGE EXPLORATION AND PRODUCTION, LLC	6/1/2011	59 / M25	489 / 711	KS	COMANCHE	0315-020W-025	0315-020W-025
901*K5001137-000	JUDITH A. AND DONALD D. KERSTETTER	SANDRIDGE EXPLORATION AND PRODUCTION, LLC	7/28/2011	119	309	KS	COMANCHE	0315-020W-025	0315-020W-025
901*K5001169-000	A AND P LOHRDING, L.P., A KANSAS LIMITED PARTNERSHIP	SANDRIDGE EXPLORATION AND PRODUCTION, LLC	10/18/2011	119 / 129	463 / 816	KS	COMANCHE	0315-020W-010	0315-020W-010
901*K5001170-000	A AND P LOHRDING, L.P., A KANSAS LIMITED PARTNERSHIP	SANDRIDGE EXPLORATION AND PRODUCTION, LLC	10/18/2011	119	469	KS	COMANCHE	0315-020W-011	0315-020W-011
901*K5001171-000	A AND P LOHRDING, L.P., A KANSAS LIMITED PARTNERSHIP	SANDRIDGE EXPLORATION AND PRODUCTION, LLC	10/31/2011	119	475	KS	COMANCHE	0315-020W-010	0315-020W-010
901*K5001172-000	A AND P LOHRDING, L.P., A KANSAS LIMITED PARTNERSHIP	SANDRIDGE EXPLORATION AND PRODUCTION, LLC	10/18/2011	119	481	KS	COMANCHE	0315-020W-014	0315-020W-014
901*K5001175-000	LARRY L. ELLIS TRUSTEE OF THE LARRY L. ELLIS TRUST	SANDRIDGE EXPLORATION AND PRODUCTION, LLC	10/27/2011	119	553	KS	COMANCHE	0315-019W-019	0315-019W-019
901*K5001176-000	A AND P LOHRDING, L.P., A KANSAS LIMITED PARTNERSHIP	SANDRIDGE EXPLORATION AND PRODUCTION, LLC	10/25/2011	119	557	KS	COMANCHE	0315-020W-015	0315-020W-015
901*K5001177-000	A AND P LOHRDING, L.P., A KANSAS LIMITED PARTNERSHIP	SANDRIDGE EXPLORATION AND PRODUCTION, LLC	10/25/2011	119	563	KS	COMANCHE	0315-020W-023	0315-020W-023
901*K5001193-000	A AND P LOHRDING, L.P., A KANSAS LIMITED PARTNERSHIP	SANDRIDGE EXPLORATION AND PRODUCTION, LLC	11/7/2011	119	801	KS	COMANCHE	0315-020W-010	0315-020W-010
901*K5001222-000	ARLIE F LOHRDING AND PATRICIA L LOHRDING, GENERAL PARTNERS OF THE A AND P LOHRDING LP	COMANCHE RESOURCES COMPANY	2/9/2010	112	187	KS	COMANCHE	0315-019W-018	T315-R19W: SEC 18: SE/4
901*K5001224-000	ARLIE FRED LOHRDING AND PATRICIA LEE LOHRDING, HIS WIFE	J FRED HAMBRIGHT	2/26/1998	86	783	KS	COMANCHE	0315-019W-018	T315-R19W: SEC 18: LOT 3 (34.58 AC), LOT 4 (34.53 AC), E/2 SW/4 ADA SW/4
901*K5001225-000	THE SOUTHWESTERN COLLEGE INC AND UNITED METHODIST YOUTHVILLE INC/O SCHNITTKER AG SERVICES	J FRED HAMBRIGHT	3/9/1998	87	67	KS	COMANCHE	0315-019W-018	T315-R19W: SEC 18: LOT 3 (34.58 AC), LOT 4 (34.53 AC), E/2 SW/4 ADA SW/4

901*K5001233-000	ETHEL L HUNT, STEVEN KEN FOX, NANCY FAYE FOX	J FRED HAMBRIGHT	9/24/1998	88	81	KS	COMANCHE	031S-019W-006	T31S-R19W: SEC 6: N/2 NE/4, SW/4 NE/4, NW/4
901*K5001233-000	ETHEL L HUNT, STEVEN KEN FOX, NANCY FAYE FOX	J FRED HAMBRIGHT	9/24/1998	88	81	KS	COMANCHE	031S-019W-006	T31S-R19W: SEC 6: N/2
901*K5001236-000	THE SOUTHWESTERN COLLEGE INC AND UNITED METHODIST YOUTHVILLE INC/O SCHNITTKER AG-SERVICES	J FRED HAMBRIGHT	3/9/1998	87	69	KS	COMANCHE	031S-019W-018	T31S-R19W: SEC 18: LOTS 1 (34.69 AC), 2 (34.64 AC), E/2NW/4 ADA NW/4
901*K5001237-000	THE SOUTHWESTERN COLLEGE INC AND UNITED METHODIST YOUTHVILLE INC/O SCHNITTKER AG-SERVICES	J FRED HAMBRIGHT	3/9/1998	87	65	KS	COMANCHE	031S-019W-018	T31S-R19W: SEC 18: NE/4
901*K5001238-000	ARLIE FRED LOHRDING AND PATRICIA LEE LOHRDING, HIS WIFE	J FRED HAMBRIGHT	2/26/1998	86	785	KS	COMANCHE	031S-019W-018	T31S-R19W: SEC 18: NE/4
901*K5001239-000	ARLIE FRED LOHRDING AND PATRICIA LEE LOHRDING, HIS WIFE	J FRED HAMBRIGHT	2/26/1998	86	781	KS	COMANCHE	031S-019W-018	T31S-R19W: SEC 18: LOTS 1 (34.69 AC), 2 (34.64 AC), E/2NW/4 ADA NW/4
901*K5001263000	DARROL AND PAULINE MILLER, HUSBAND AND WIFE	FIVE STATES LAND SERVICES, INC.	10/20/2008	110	331	KS	COMANCHE	031S-019W-020	T31S-R19W: SEC 20: S/2
901*K5001309-000	JUDITH A. KERSTETTER TRUST 2002, JUDITH A. KERSTETTER IN TRUST AS TRUSTEE	SANDRIDGE EXPLORATION AND PRODUCTION, LLC	11/30/2011	120	119	KS	COMANCHE	031S-020W-025	031S-020W-025
901*K5001310-000	LARRY L. ELLIS	SANDRIDGE EXPLORATION AND PRODUCTION, LLC	12/1/2011	120	123	KS	COMANCHE	031S-020W-024	031S-020W-024
901*K5001311-000	A AND P LOHRDING, L.P., A KANSAS LIMITED PARTNERSHIP	SANDRIDGE EXPLORATION AND PRODUCTION, LLC	12/2/2011	120	131	KS	COMANCHE	031S-020W-024	031S-020W-024
901*K5001312-000	LARRY L. ELLIS	SANDRIDGE EXPLORATION AND PRODUCTION, LLC	11/25/2011	120	137	KS	COMANCHE	031S-020W-019	031S-020W-019
901*K5001313-000	A AND P LOHRDING, L.P.	SANDRIDGE EXPLORATION AND PRODUCTION, LLC	11/25/2011	120	141	KS	COMANCHE	031S-020W-023	031S-020W-023
901*K5001423-000	LEROY ZIELKE	SANDRIDGE EXPLORATION AND PRODUCTION, LLC	1/20/2012	121	523	KS	COMANCHE	031S-019W-005	031S-019W-005
901*K5001642-000	A AND P LOHRDING, LP	SANDRIDGE EXPLORATION AND PRODUCTION, LLC	11/7/2012	127	371	KS	COMANCHE	031S-020W-013	T31S-R20W: SEC 13: NE/4
901*K5001643-000	A AND P LOHRDING, LP	SANDRIDGE EXPLORATION AND PRODUCTION, LLC	11/7/2012	127	369	KS	COMANCHE	031S-020W-012	T31S-R20W: SEC 12: NE/4
901*K5001643-000	A AND P LOHRDING, LP	SANDRIDGE EXPLORATION AND PRODUCTION, LLC	11/7/2012	127	369	KS	COMANCHE	031S-020W-012	T31S-R20W: SEC 12: SE/4
901*K5001644-000	A AND P LOHRDING, LP	SANDRIDGE EXPLORATION AND PRODUCTION, LLC	11/7/2012	127	367	KS	COMANCHE	031S-019W-006	T31S-R19W: SEC 6: SE/4, SE/4 NE/4

901*K5001644-000	A AND P LOHRDING, LP	SANDRIDGE EXPLORATION AND PRODUCTION, LLC	11/7/2012	127	367	KS	COMANCHE	031S-019W-006	T31S-R19W: SEC 6: LOT 7, SE/4 SW/4
901*K5001645-000	RONALD K. AND JANET K. LOHRDING	SANDRIDGE EXPLORATION AND PRODUCTION, LLC	11/7/2012	127	373	KS	COMANCHE	031S-019W-006	T31S-R19W: SEC 6: SE/4, SE/4 NE/4
901*K5001645-000	RONALD K. AND JANET K. LOHRDING	SANDRIDGE EXPLORATION AND PRODUCTION, LLC	11/7/2012	127	373	KS	COMANCHE	031S-019W-006	T31S-R19W: SEC 6: LOT 7, SE/4 SW/4
901*K5001676-000	GARY L PARKER AND DOROTHY ANN PARKER, HUSBAND AND WIFE	CHEYENNE EXPLORATION, LLC	12/9/2011	120	273	KS	COMANCHE	034S-019W-006	T34S-R19W: SEC 6: SE/4
901*K5001676-000	GARY L PARKER AND DOROTHY ANN PARKER, HUSBAND AND WIFE	CHEYENNE EXPLORATION, LLC	12/9/2011	120	273	KS	COMANCHE	034S-019W-007	T34S-R19W: SEC 7: NE/4
901*K5001676-000	GARY L PARKER AND DOROTHY ANN PARKER, HUSBAND AND WIFE	CHEYENNE EXPLORATION, LLC	12/9/2011	120	273	KS	COMANCHE	034S-019W-008	T34S-R19W: SEC 8: NW/4, W/2 W/2 NE/4
901*K5002013-000	DIANA K WILBANKS FKA DIANA K PETRO, A MARRIED WOMAN	SANDRIDGE EXPLORATION AND PRODUCTION, LLC	9/22/2008	110 / 114	977 / 194	KS	COMANCHE	034S-020W-012	T34S-R20W: SEC 12: NW/4
901*K5002016-000	KENYON R. BAKER AND JULIA R. BAKER, H/W	SANDRIDGE EXPLORATION AND PRODUCTION, LLC	9/25/2008	110 / 114 / 129	9 / 206 / 274	KS	COMANCHE	034S-019W-008	T34S-R19W: SEC 8: W/2 W/2 SE/4
901*K5002019-000	POLLY A BOLERO FKA POLLY A PETRO, A MARRIED WOMAN	SANDRIDGE EXPLORATION AND PRODUCTION, LLC	9/22/2008	110 / 113	973 / 906	KS	COMANCHE	034S-020W-012	T34S-R20W: SEC 12: NW/4
901*K5002025-000	MERLE WAIT (A/K/A MERLE D. WAIT) AND CANDACE J. MURPHY, IN TRUST, AS CO-TRUSTEES OF THE JO ANN WAIT FAMILY TRUST &#x20; &#x20;	SANDRIDGE EXPLORATION AND PRODUCTION LLC	9/24/2008	111	69	KS	COMANCHE	032S-019W-031	T32S-R19W: SEC 31: SW/4
901*K5002026-000	ROBERT K PETRO, TRUSTEE OF THE ROBERT K PETRO LIVING TRUST UAD NOVEMBER 2, 1994	SANDRIDGE EXPLORATION AND PRODUCTION, LLC	9/22/2008	110 / 113	79 / 920	KS	COMANCHE	034S-020W-013	T34S-R20W: SEC 13: NE/4
901*K5002026-000	ROBERT K PETRO, TRUSTEE OF THE ROBERT K PETRO LIVING TRUST UAD NOVEMBER 2, 1994	SANDRIDGE EXPLORATION AND PRODUCTION, LLC	9/22/2008	110 / 113	79 / 920	KS	COMANCHE	034S-020W-013	T34S-R20W: SEC 13: NW/4
901*K5002026-000	ROBERT K PETRO, TRUSTEE OF THE ROBERT K PETRO LIVING TRUST UAD NOVEMBER 2, 1994	SANDRIDGE EXPLORATION AND PRODUCTION, LLC	9/22/2008	110 / 113	79 / 920	KS	COMANCHE	034S-020W-013	T34S-R20W: SEC 13: SE/4
901*K5002027-000	ROBERT K PETRO, TRUSTEE OF THE ROBERT K PETRO LIVING TRUST UAD NOVEMBER 2, 1994	SANDRIDGE EXPLORATION AND PRODUCTION, LLC	9/22/2008	110 / 113	993 / 938	KS	COMANCHE	034S-020W-012	T34S-R20W: SEC 12: SW/4
901*K5002028-000	ROBERT K. PETRO, TRUSTEE OF THE ROBERT K. PETRO LIVING TRUST U/A/D NOVEMBER 2, 1994	SANDRIDGE EXPLORATION AND PRODUCTION, LLC	9/22/2008	110 / 113	989 / 950	KS	COMANCHE	034S-020W-012	T34S-R20W: SEC 12: NE/4

901*K5002029-000	ROBERT K. PETRO, TRUSTEE OF THE	SANDRIDGE EXPLORATION AND PRODUCTION, LLC	9/22/2008	110 / 113	997 / 970	KS	COMANCHE	0345-019W-018	T345-R19W: SEC 18: W/2
901*K5002030-000	ROBERT K. PETRO, TRUSTEE OF THE	SANDRIDGE EXPLORATION AND PRODUCTION, LLC	9/22/2008	110 / 113	981 / 978	KS	COMANCHE	0345-019W-007	T345-R19W: SEC 7: LOTS 3, 4, E/25W/4 A/K/A SW/4
901*K5002031-000	ROBERT K. PETRO, TRUSTEE OF THE	SANDRIDGE EXPLORATION AND PRODUCTION, LLC	9/22/2008	110 / 113	98 / 986	KS	COMANCHE	0345-019W-007	T345-R19W: SEC 7: LOT 1, 2, E/2NW/4 A/K/A NW/4
901*K5002032-000	GOLDEN GRAINS FARMS INC., A KANSAS CORPORATION	SANDRIDGE EXPLORATION AND PRODUCTION, LLC	9/22/2008	110 / 114	969 / 302	KS	COMANCHE	0345-020W-012	T345-R20W: SEC 12: SE/4
901*K5002032-000	GOLDEN GRAINS FARMS INC., A KANSAS CORPORATION	SANDRIDGE EXPLORATION AND PRODUCTION, LLC	9/22/2008	110 / 114	969 / 302	KS	COMANCHE	0345-020W-012	T345-R20W: SEC 12: SE/4
901*K5002261-000	ALTA G. REMPEL AND WILLIAM REMPEL, WIFE AND HUSBAND	CORAL COAST PETROLEUM, LC	5/5/1998	87 / 130	239 / 739	KS	COMANCHE	0345-020W-011	T345-R20W: SEC 11: NE/4
901*K5002262-000	GLADYS BEYLER, A WIDOW	CORAL COAST PETROLEUM, LC	5/5/1998	87 / 89 / 130	543 / 620 / 869	KS	COMANCHE	0345-020W-011	T345-R20W: SEC 11: NE/4
901*K5002263-000	VERA A. YODER AND C. DALE YODER, WIFE AND HUSBAND	CORAL COAST PETROLEUM, LC	5/5/1998	87 / 89 / 130	545 / 616 / 865	KS	COMANCHE	0345-020W-011	T345-R20W: SEC 11: NE/4
901*K5002264-000	ELSIE BEYLER, A WIDOW	CORAL COAST PETROLEUM, LC	5/5/1998	87 / 89 / 131 / 131	547 / 600 / 438 / 458	KS	COMANCHE	0345-020W-011	T345-R20W: SEC 11: NE/4
901*K5002265-000	LINDA MAY AND CALVIN MAY, WIFE AND HUSBAND	CORAL COAST PETROLEUM, LC	5/5/1998	87 / 89 / 130	549 / 612 / 767	KS	COMANCHE	0345-020W-011	T345-R20W: SEC 11: NE/4
901*K5002266-000	ELSIE ELAINE MOODY, A SINGLE WOMAN	CORAL COAST PETROLEUM, LC	5/5/1998	87 / 89 / 130	551 / 608 / 759	KS	COMANCHE	0345-020W-011	T345-R20W: SEC 11: NE/4
901*K5002267-000	GARY A. WEAVER AND SUSAN L. WEAVER, HUSBAND AND WIFE	CORAL COAST PETROLEUM, LC	6/30/1998	87 / 130	553 / 873	KS	COMANCHE	0345-020W-011	T345-R20W: SEC 11: NE/4
901*K5002268-000	JOHN DENNY WEAVER TRUST DATED FEBRUARY 21, 1996, AND JOHN DENNY WEAVER AND MARY LOIS WEAVER, HUSBAND AND WIFE	CORAL COAST PETROLEUM, LC	6/30/1998	87 / 130	555 / 743	KS	COMANCHE	0345-020W-011	T345-R20W: SEC 11: NE/4
901*K5002269-000	ELSIE E. BEYLER, A WIDOW	CORAL COAST PETROLEUM, LC	4/10/1998	86 / 130 / 131	963 / 763 / 71	KS	COMANCHE	0345-020W-011	T345-R20W: SEC 11: NW/4
901*K5002270-000	ROBERT K. PETRO, TRUSTEE OF THE	THOMAS ENERGY, INC	4/25/1998	87 / 131 / 131 / 131	51 / 625 / 629 / 633 / 637	KS	COMANCHE	0345-020W-011	T345-R20W: SEC 11: SE/4
901*K5002271-000	RICHARD T. PETRO, TRUSTEE OF RICHARD T. PETRO TRUST UNDER TRUST AGREEMENT DATED AUGUST 2, 1994	THOMAS ENERGY, INC	4/25/1998	87 / 130	53 / 751	KS	COMANCHE	0345-020W-011	T345-R20W: SEC 11: SE/4

901*K5002272-000	SELZER, INC	CORAL COAST PETROLEUM, LLC	4/8/1998	86 / 130	951 / 779	KS	COMANCHE	0345-020W-002	T34S-R20W: SEC 2: SW/4
901*K5002273-000	SELZER, INC	CORAL COAST PETROLEUM, LC	4/8/1998	86 / 130	955 / 771	KS	COMANCHE	0345-020W-002	T34S-R20W: SEC 2: SE/4
901*K5002275-000	BAKER FARMS, INC	CORAL COAST PETROLEUM, INC	4/30/1997	85	443	KS	COMANCHE	0345-020W-001	T34S-R20W: SEC 1: SW/4
901*K5002275-000	BAKER FARMS, INC	CORAL COAST PETROLEUM, INC	4/30/1997	85	443	KS	COMANCHE	0345-020W-001	T34S-R20W: SEC 1: SE/4
901*K5002275-000	BAKER FARMS, INC	CORAL COAST PETROLEUM, INC	4/30/1997	85	443	KS	COMANCHE	0345-020W-001	T34S-R20W: SEC 1: NE/4
901*K5002275-000	BAKER FARMS, INC	CORAL COAST PETROLEUM, INC	4/30/1997	85	443	KS	COMANCHE	0345-020W-001	T34S-R20W: SEC 1: NW/4
901*K5002280-000	ORA H. BAKER TRUST	CORAL COAST PETROLEUM, LC	6/1/1997	85 / 130	441 / 747	KS	COMANCHE	0345-020W-002	T34S-R20W: SEC 2: E/2
901*K5002280-000	ORA H. BAKER TRUST	CORAL COAST PETROLEUM, LC	6/1/1997	85 / 130	441 / 747	KS	COMANCHE	0345-020W-002	T34S-R20W: SEC 2: NW/4
901*K5002280-000	ORA H. BAKER TRUST	CORAL COAST PETROLEUM, LC	6/1/1997	85 / 130	441 / 747	KS	COMANCHE	0345-020W-002	T34S-R20W: SEC 2: NE/4
901*K5002420-000	VALLEY VIEW FARM AND RANCH INC.	Lasso Holding LLC	9/1/2016	133	781	KS	COMANCHE	0315-019W-019	T31S-R19W: SEC 19: W2
901*K5002421-000	RICHARD BIRD AND RUTH BIRD, H/W	ROBERT A CLARK	12/8/1974	38	359	KS	COMANCHE	0325-019W-031	T32S-R19W: SEC 31: S/2
901*K5002421-000	RICHARD BIRD AND RUTH BIRD, H/W	ROBERT A CLARK	12/8/1974	38	359	KS	COMANCHE	0325-019W-032	T32S-R19W: SEC 32: SW/4
901*K5002421-000	RICHARD BIRD AND RUTH BIRD, H/W	ROBERT A CLARK	12/8/1974	38	359	KS	COMANCHE	0325-019W-032	T32S-R19W: SEC 32: SE/4
901*K5002422-000	RICHARD BIRD AND RUTH BIRD, H/W	ROBERT A CLARK	12/8/1974	38	359	KS	COMANCHE	0335-019W-006	T33S-R19W: SEC 6: NE/4
901*K5002423-000	VIRGIL L JELLISSON, A SINGLE MAN	ROBERT A CLARK	12/8/1974	38 / 130 / 130 / 130 / 130 / 130 / 130 / 130 / 130 / 849 / 846 / 843 / 840 / 83	362 / 855 / 852 / 849 / 846 / 843 / 840 / 83	KS	COMANCHE	0335-019W-005	T33S-R19W: SEC 5: W/2
901*K5002423-000	VIRGIL L JELLISSON, A SINGLE MAN	ROBERT A CLARK	12/8/1974	38 / 130 / 130 / 130 / 130 / 130 / 130 / 130 / 130 / 849 / 846 / 843 / 840 / 83	362 / 855 / 852 / 849 / 846 / 843 / 840 / 83	KS	COMANCHE	0335-019W-004	T33S-R19W: SEC 4: S/2
901*K5002426-000	MOBIL OIL CORPORATION	LEAR PETROLEUM EXPLORATION INC	6/7/1983	59	629	KS	COMANCHE	0325-019W-032	T32S-R19W: SEC 32: SE/4, SURFACE TO 5300'
901*K5002429-000	AUDRA P PEPPERED	J FRED HAMBRIGHT	3/5/1997	85 / 130 / 131 / 131 / 131 / 131 / 131 / 131 / 131 / 882 / 886 / 890 / 894	217 / 877 / 854 / 882 / 886 / 890 / 894	KS	COMANCHE	0335-018W-002	T33S-R18W: SEC 02: SE/4, E/2NE/4
901*K5002433-000	GERTRUDE M TODD	J FRED HAMBRIGHT	3/5/1997	85 / 131	135 / 446	KS	COMANCHE	0335-018W-012	T33S-R18W: SEC 12: NW/4
901*K5002433-000	GERTRUDE M TODD	J FRED HAMBRIGHT	3/5/1997	85 / 131	135 / 446	KS	COMANCHE	0335-018W-012	T33S-R18W: SEC 12: SE/4, NW/4 NE/4, S/2 NE/4

901*K5002434-000	ROBERTA TODD, TRUSTEE OF THE TODD FAMILY TRUST "A" DATED 6/13/94	J FRED HAMBRIGHT	3/5/1997	85 / 131	387 / 450	KS	COMANCHE	0335-018W-012	T335-R18W: SEC 12: NW/4
901*K5002434-000	ROBERTA TODD, TRUSTEE OF THE TODD FAMILY TRUST "A" DATED 6/13/94	J FRED HAMBRIGHT	3/5/1997	85 / 131	387 / 450	KS	COMANCHE	0335-018W-012	T335-R18W: SEC 12: SW/4, SE/4, NW/4 NE/4, S/2 NE/4
901*K5003451-000	JUDITH A. KERSTETTER	SANDRIDGE EXPLORATION AND PRODUCTION, LLC	11/3/2010	113	403	KS	COMANCHE	031S-020W-024	T31S-R20W: SEC 24: A TRACT OF LAND LOCATED IN THE S/2 OF SEC 24 AND THE N/2 OF SEC 25-31S-20W, MORE FULLY DESCRIBED AS FOLLOWING: COMMENCING AT THE NE/C OF THE NE/4 OF SECTION 25; THENCE NORTH 89 DEGREES 43 MINUTES 19 SECONDS WEST ALONG THE NORTH LINE OF SAID NE/4 FOR 2,541.82' TO THE TRUE POINT OF BEGINNING; THENCE SOUTH 0 DEGREES 41 MINUTES 9 SECONDS EAST FOR 220.03'; THENCE SOUTH 87 DEGREES 18 MINUTES 30 SECONDS WEST FOR 108.39'; THENCE SOUTH 1 DEGREES 03 MINUTES 47 SECONDS WEST FOR 580.03'; THENCE SOUTH 67 DEGREES 30 MINUTES 35 SECONDS WEST FOR 404.62', THENCE NORTH 38 DEGREES 31 MINUTES 54 SECONDS WEST FOR 526.82'; THENCE NORTH 63 DEGREES 16 MINUTES 27 SECONDS EAST FOR 437.01'; THENCE NORTH 5 DEGREES 16 MINUTES 33 SECONDS WEST INTO THE SW/4 OF SAID SECTION 24, SAID POINT BEING 16.22' NORTH OF THE

<p>SE/C OF THE SW/4 OF SAID SECTION 24; THENCE CONTINUING SOUTH 89 DEGREES 20 MINUTES 44 SECONDS EAST INTO THE SE/4 OF SAID SECTION 24 FOR 105.69'; THENCE SOUTH 0 DEGREES 41 MINUTES 09 SECONDS EAST FOR 15.53' TO THE POINT OF BEGINNING, CONTAINING 5.11 ACRES, MORE OR LESS.</p>									
--	--	--	--	--	--	--	--	--	--

901*K5003451-000	JUDITH A. KERSTETTER	SANDRIDGE EXPLORATION AND PRODUCTION, LLC	11/3/2010	113	403	KS	COMANCHE	031S-020W-024	T31S-R20W: SEC 24: A TRACT OF LAND LOCATED IN THE S/2 OF SEC 24 AND THE N/2 OF SEC 25-31S-20W, MORE FULLY DESCRIBED AS FOLLOWS: COMMENCING AT THE NE/C OF THE NE/4 OF SECTION 25, THENCE NORTH 89 DEGREES 43 MINUTES 19 SECONDS WEST ALONG THE NORTH LINE OF SAID NE/4 FOR 2,541.82' TO THE TRUE POINT OF BEGINNING; THENCE SOUTH 0 DEGREES 41 MINUTES 9 SECONDS EAST FOR 220.03'; THENCE SOUTH 87 DEGREES 18 MINUTES 30 SECONDS WEST FOR 108.39'; THENCE SOUTH 1 DEGREE 03 MINUTES 47 SECONDS WEST FOR 580.03'; THENCE SOUTH 67 DEGREES 30 MINUTES 35 SECONDS WEST FOR 404.62'; THENCE NORTH 38 DEGREES 31 MINUTES 54 SECONDS WEST FOR 526.82'; THENCE NORTH 63 DEGREES 16 MINUTES 27 SECONDS EAST FOR 437.01'; THENCE NORTH 5 DEGREES 16 MINUTES 33 SECONDS WEST INTO THE SW/4 OF SAID SECTION 24, SAID POINT BEING 16.22' NORTH OF THE SE/C OF THE SW/4 OF SAID SECTION 24; THENCE CONTINUING SOUTH 89 DEGREES 20 MINUTES 44 SECONDS EAST INTO THE SE/4 OF SAID
------------------	----------------------	--	-----------	-----	-----	----	----------	---------------	---

SECTION 24 FOR 105.69';  
THENCE SOUTH 0 DEGREES  
41 MINUTES 09 SECONDS  
EAST FOR 15.53' TO THE  
POINT OF BEGINNING,  
CONTAINING 5.11 ACRES,  
MORE OR LESS.

901*K5003618-000	THE DONALD D KERSTETTER TRUST OF 2002 DONALD D KERSTETTER, AS TRUSTEE	SANDRIDGE EXPLORATION AND PRODUCTION, LLC	11/3/2010	113	421	KS	COMANCHE	031S-020W-024	T31S-R20W; SEC 24: A TRACT OF LAND IN THE SE/4, MORE FULLY DESCRIBED AS FOLLOWS: BEG AT THE SE/C SE/4 OF SEC 24, POINT BEING THE TRUE POB, THENCE ON AN ASSUMED BEARING OF N 89 DEG 43 MIN 19 SEC W ALONG THE S LINE OF SE/4 FOR 2,541.82'; THENCE N 0 DEG 41 MIN 9 SEC W FOR 15.53'; THENCE N 89 DEG 20 MIN 44 SEC W FOR 105.69' TO A POINT ON THE W LINE OF SE/4, SAID POINT BEING 16.22' N OF THE SW/C SE/4, THENCE N 1 DEG 13 MIN 3 SEC E ALONG THE W LINE OF SE/4 FOR 1,197.34' THENCE S 86 DEG 9 MIN 8 SEC E FOR 12.82'; THENCE S 63 DEG 9 MIN 58 SEC E FOR 362.28'; THENCE S 89 DEG 50 MIN 5 SEC E FOR 2,295', TO A POINT ON THE E LINE OF SE/4; THENCE S 0 DEG 46 MIN 19 SEC W ALONG THE E LINE OF SE/4 FOR 1,052.50' TO THE POB, CONTAINING 64.36 AC MOL L/E A TRACT OF LAND LOCATED IN THE S/2 OF SEC 24 & THE N/2 OF SEC 25- 31S-20W, MORE FULLY DESCRIBED AS FOLLOWS: COMM AT THE NE/C NE/4 OF SEC 25; THENCE N 89 DEG 43 MIN 19 SEC W ALONG THE N LINE OF NE/4 FOR 2,541.82' TO THE TRUE POB; THENCE S 0 DEG 41 MIN 9 SEC E FOR 220.03';
------------------	---	--	-----------	-----	-----	----	----------	---------------	--

901*K5003618-000	THE DONALD D KERSTETTER TRUST OF 2002 DONALD D KERSTETTER, AS TRUSTEE	SANDRIDGE EXPLORATION AND PRODUCTION, LLC	11/3/2010	113	421	KS	COMANCHE	0315-020W-024	T315-R20W: SEC 24: W/2SW/4
901*K5003618-000	THE DONALD D KERSTETTER TRUST OF 2002 DONALD D KERSTETTER, AS TRUSTEE	SANDRIDGE EXPLORATION AND PRODUCTION, LLC	11/3/2010	113	421	KS	COMANCHE	0315-020W-024	T315-R20W: SEC 24: SE/4SW/4
<p>THENCE S 87 DEG 18 MIN 30 SEC W FOR 108.39'; THENCE S 1 DEG 3 MIN 47 SEC W FOR 580.03'; THENCE S 67 DEG 30 MIN 35 SECS WEST FOR 404.62', THENCE N 38 DEG 31 MIN 54 SEC W FOR 526.82'; THENCE N 63 DEG 16 MIN 27 SEC E FOR 437.01'; THENCE N 5 DEG 16 MIN 33 SEC W INTO THE SW/4 OF SECT 24, POINT BEING 16.22' N OF THE SE/C SW/4 OF SECT 24; THENCE CONTINUING S 89 DEG 20 MIN 44 SEC E INTO THE SE/4 OF SEC 24 FOR 105.69'; THENCE S 0 DEG 41 MIN 9 SEC E FOR 15.53' TO THE POB, CONTAINING 10.22 AC MOL</p>									



901*K5003619-000	THE JUDITH A KERSTETTER TRUST OF 2002 JUDITH A KERSTETTER IN TRUST, AS TRUSTEE	SANDRIDGE EXPLORATION AND PRODUCTION, LLC	11/3/2010	113	417	KS	COMANCHE	031S-020W-024	T31S-R20W; SEC 24: A TRACT OF LAND IN THE SE/4, MORE FULLY DESCRIBED AS FOLLOWS: BEG AT THE SE/C SE/4 OF SEC 24, POINT BEING THE TRUE POB; THENCE ON AN ASSUMED BEARING OF N 89 DEG 43 MIN 19 SEC W ALONG THE S LINE OF SE/4 FOR 2,541.82'; THENCE N 0 DEG 41 MIN 9 SEC W FOR 15.53'; THENCE N 89 DEG 20 MIN 44 SEC W FOR 105.69' TO A POINT ON THE W LINE OF SE/4, SAID POINT BEING 16.22' N OF THE SW/C SE/4, THENCE N 1 DEG 13 MIN 3 SEC E ALONG THE W LINE OF SE/4 FOR 1,197.34' THENCE S 86 DEG 9 MIN 8 SEC E FOR 12.82'; THENCE S 63 DEG 9 MIN 58 SEC E FOR 362.28'; THENCE S 89 DEG 50 MIN 5 SEC E FOR 2,295'; TO A POINT ON THE E LINE OF SE/4; THENCE S 0 DEG 46 MIN 19 SEC W ALONG THE E LINE OF SE/4 FOR 1,052.50' TO THE POB, CONTAINING 64.36 AC MOL L/E A TRACT OF LAND LOCATED IN THE S/2 OF SEC 24 & THE N/2 OF SEC 25- 31S-20W, MORE FULLY DESCRIBED AS FOLLOWS: COMM AT THE NE/C NE/4 OF SEC 25; THENCE N 89 DEG 43 MIN 19 SEC W ALONG THE N LINE OF NE/4 FOR 2,541.82' TO THE TRUE POB; THENCE S 0 DEG 41 MIN 9 SEC E FOR 220.03';
------------------	--	--	-----------	-----	-----	----	----------	---------------	--

901*KS003619-000	THE JUDITH A KERSTETTER TRUST OF SANDRIDGE EXPLORATION AND PRODUCTION, LLC	11/3/2010	113	417	KS	COMANCHE	031S-020W-024	T31S-R20W: SEC 24: W/2SW/4
901*KS003619-000	THE JUDITH A KERSTETTER TRUST OF SANDRIDGE EXPLORATION AND PRODUCTION, LLC	11/3/2010	113	417	KS	COMANCHE	031S-020W-024	T31S-R20W: SEC 24: SE/4SW/4
<p>THE N 87 DEG 18 MIN 30 SEC W FOR 108.39'; THENCE S 1 DEG 3 MIN 47 SEC W FOR 580.03'; THENCE S 67 DEG 30 MIN 35 SECS WEST FOR 404.62', THENCE N 38 DEG 31 MIN 54 SEC W FOR 526.82'; THENCE N 63 DEG 16 MIN 27 SEC E FOR 437.01'; THENCE N 5 DEG 16 MIN 33 SEC W INTO THE SW/4 OF SECT 24, POINT BEING 16.22' N OF THE SE/C SW/4 OF SECT 24; THENCE CONTINUING S 89 DEG 20 MIN 44 SEC E INTO THE SE/4 OF SEC 24 FOR 105.69'; THENCE S 0 DEG 41 MIN 9 SEC E FOR 15.53' TO THE POB, CONTAINING 10.22 AC MOL</p>								



901*K5005746-000	ROBERT BRASS AND BETTY BRASS, HUSBAND AND WIFE	LOTUS OPERATING COMPANY, LLC	12/21/2005	104	0263	KS	COMANCHE	0335-019W-002	T335-R19W: SEC 2: S/2
901*K5005744-000	L. DEWAYNE HERD AND DOLORES M. HERD, HUSBAND AND WIFE	LOTUS OPERATING COMPANY, LLC	3/13/2007			KS	COMANCHE	0335-019W-004	T335-R19W: SEC 4: NE/4
901*K5005741-000	MOCKING BIRD INVESTMENTS ROBERT CROUCH, MANAGER	SANDRIDGE EXPLORATION AND PRODUCTION, LLC	12/10/2012	127	699	KS	COMANCHE	0315-019W-029	T315-R19W: SEC 29: NW/4
901*K5005740-000	AMROY COMPANY JIMI DAVIDSON, REGISTERED AGENT	SANDRIDGE EXPLORATION AND PRODUCTION, LLC	12/10/2012	127	695	KS	COMANCHE	0315-019W-029	T315-R19W: SEC 29: NW/4
901*K5005739-000	MARIE ELLINGHAUSEN, AN UNMARRIED WOMAN AND MARY ELIZABETH ELLINGHAUSEN, AN UNMARRIED WOMAN	SANDRIDGE EXPLORATION AND PRODUCTION, LLC	12/10/2012	127	691	KS	COMANCHE	0315-019W-029	T315-R19W: SEC 29: NW/4
901*K5005734-000	A AND P LOHRDING, LP	SANDRIDGE EXPLORATION AND PRODUCTION, LLC	8/31/2011	59	685	KS	COMANCHE	0315-020W-010	0315-020W-010
901*K5005666-000	KENT SHERMAN AND NYLA GIRK SHERMAN, HUSBAND AND WIFE	SANDRIDGE EXPLORATION AND PRODUCTION, LLC	5/11/2011	118	547	KS	COMANCHE	0345-019W-006	T345-R19W: SEC 6: E/ZSW/4
901*K5005666-000	KENT SHERMAN AND NYLA GIRK SHERMAN, HUSBAND AND WIFE	SANDRIDGE EXPLORATION AND PRODUCTION, LLC	5/11/2011	118	547	KS	COMANCHE	0345-019W-006	T345-R19W: SEC 6: SE/4NW/4
901*K5005666-000	KENT SHERMAN AND NYLA GIRK SHERMAN, HUSBAND AND WIFE	SANDRIDGE EXPLORATION AND PRODUCTION, LLC	5/11/2011	118	547	KS	COMANCHE	0345-019W-006	T345-R19W: SEC 6: LOT 7 A/D/A SW/4SW/4
901*K5005666-000	KENT SHERMAN AND NYLA GIRK SHERMAN, HUSBAND AND WIFE	SANDRIDGE EXPLORATION AND PRODUCTION, LLC	5/11/2011	118	547	KS	COMANCHE	0345-019W-006	T345-R19W: SEC 6: LOT 6 A/D/A NW/4SW/4
901*K5005666-000	KENT SHERMAN AND NYLA GIRK SHERMAN, HUSBAND AND WIFE	SANDRIDGE EXPLORATION AND PRODUCTION, LLC	5/11/2011	118	547	KS	COMANCHE	0345-019W-006	T345-R19W: SEC 6: LOT 5 A/D/A SW/4NW/4

901*K5005987-000	DANA CHRISTIAN, AN UNMARRIED WOMAN DEALING IN HER SOLE AND SEPARATE PROPERTY	SANDRIDGE EXPLORATION AND PRODUCTION, LLC	5/20/2011	118	363	KS	COMANCHE	0335-019W-016	T335-R19W: SEC 16: N/2
901*K5006074-000	BARBARA L CRANE, AN UNMARRIED WOMAN DEALING IN HER SOLE AND SEPARATE PROPERTY	SANDRIDGE EXPLORATION AND PRODUCTION, LLC	6/14/2011	118	749	KS	COMANCHE	0345-019W-004	T345-R19W: SEC 4: LOT 1 (40.61), LOT 2 (40.55), S/2 NE/4
901*K500598-000	QUAIL RUN LC	QUAIL OIL AND GAS LC	2/20/2014	130	994	KS	COMANCHE	0325-019W-032	T325-R19W: SEC 32: N/2 NE/4 AND THE NW/4 EXCEPT A 2.50 ACRE TRACT OF LAND IN THE NW/4, COMMENCING AT THE NW CORNER OF SAID SECTION 32; THENCE ON AN ASSUMED BEARING OF 89 DEGREES 55' 50" EAST ALONG THE NORTH LINE OF SECTION 32 A DISTANCE OF 1185.00 FEET TO THE POINT OF BEGINNING; THENCE CONTINUING SOUTH 89 DEGREES 55' 50" EAST A DISTANCE OF 305.00 FEET; THENCE SOUTH 00 DEGREES 54' 15" WEST A DISTANCE OF 340.11 FEET; THENCE NORTH 89 DEGREES 01' 58" WEST A DISTANCE OF 351.12 FEET; THENCE NORTH 08 DEGREES 44' 31" EAST A DISTANCE OF 338.44 FEET TO THE POB CONTAINING 237.50 ACRES MORE OR LESS

901*K5006076-000	BARBARA L. CRANE, AN UNMARRIED WOMAN DEALING IN HER SOLE AND SEPARATE PROPERTY	SANDRIDGE EXPLORATION AND PRODUCTION, LLC	6/14/2011	118	761	KS	COMANCHE	0335-019W-033	T335-R19W: SEC 33: SW/4, W/2NW/4, SW/4NE/4NW/4, NW/4NW/4NW/4SE/4, S/2NW/4NW/4SE/4, AND 3 ACRES IN THE N/2SW/4NW/4SE4, AN IRREGULAR TRACT AS FOLLOWS: BEGINNING AT THE NW CORNER OF THE APPROX 8 RODS; THENCE FOLLOW FENCE LINE SOUTHEASTERLY TO THE EAST LINE OF THE SW/4NW/4SE/4; THENCE S/2NW/4NW/4SE/4, AND 3 ACRES IN THE N/2SW/4NW/4SE4, AN IRREGULAR TRACT AS FOLLOWS: BEGINNING AT THE NW CORNER OF THE SW/4NW/4SE/4; THENCE S/2NW/4NW/4SE/4, AND 3 ACRES IN THE SOUTHEASTERLY TO THE EAST LINE OF THE SW/4NW/4SE/4; THENCE W/2NW/4, SW/4NE/4NW/4, NW/4NW/4NW/4SE/4, W/2NW/4, SW/4NE/4NW/4, NW/4NW/4NW/4SE/4, AND 3 ACRES IN THE
901*K5006080-000	DIANE H SMITH, TRUSTEE OF THE DIANE H SMITH REVOCABLE TRUST DATED FEBRUARY 7, 2011	SANDRIDGE EXPLORATION AND PRODUCTION, LLC	6/13/2011	118	667	KS	COMANCHE	0345-019W-004	T345-R19W: SEC 4: LOT 1 (40.61), LOT 2 (40.55), S/2 NE/4
901*K5006084-000	DIANE H. SMITH, TRUSTEE OF THE DIANE H. SMITH REVOCABLE TRUST DATED FEBRUARY 7, 2011	SANDRIDGE EXPLORATION AND PRODUCTION, LLC	6/13/2011	118	691	KS	COMANCHE	0335-019W-033	T335-R19W: SEC 33: SW/4, W/2NW/4, SW/4NE/4NW/4, NW/4NW/4NW/4SE/4, W/2NW/4NW/4SE/4, AND 3 ACRES IN THE N/2SW/4NW/4SE4, AN IRREGULAR TRACT AS FOLLOWS: BEGINNING AT THE NW CORNER OF THE SW/4NW/4SE/4; THENCE S/2NW/4NW/4SE/4, AND 3 ACRES IN THE SOUTHEASTERLY TO THE EAST LINE OF THE SW/4NW/4SE/4; THENCE W/2NW/4, SW/4NE/4NW/4, NW/4NW/4NW/4SE/4, W/2NW/4, SW/4NE/4NW/4, NW/4NW/4NW/4SE/4, AND 3 ACRES IN THE

901*K5006086-000	ELDON HERD, AN UNMARRIED MAN DEALING IN HIS SOLE AND SEPARATE PROPERTY	SANDRIDGE EXPLORATION AND PRODUCTION, LLC	6/13/2011	118	869	KS	COMANCHE	0345-019W-004	T345-R19W: SEC 4: LOT 1 (40.61), LOT 2 (40.55), S/2 NE/4
901*K5006087-000	ELDON HERD, AN UNMARRIED MAN DEALING IN HIS SOLE AND SEPARATE PROPERTY	SANDRIDGE EXPLORATION AND PRODUCTION, LLC	6/13/2011	118	875	KS	COMANCHE	0335-019W-033	T335-R19W: SEC 33: SW/4, W/2NW/4, SW/4NE/4NW/4, NW/4NW/4NW/4SE/4, S/2NW/4NW/4SE/4, AND 3 ACRES IN THE N/2SW/4NW/4SE4, AN IRREGULAR TRACT AS FOLLOWS: BEGINNING AT THE NW CORNER OF THE SW/4NW/4SE/4; THENCE APPROX 8 RODS; THENCE FOLLOW FENCE LINE SOUTHEASTERLY TO THE EAST LINE OF THE SW/4NW/4SE/4; THENCE N TO THE N LINE OF SW/4NW/4SE4, THENCE W TO THE POB SEC 33-33S- 19W
901*K5006089-000	MICHAEL D HERD, TRUSTEE OF THE HAROLD S HERD REVOCABLE TRUST	SANDRIDGE EXPLORATION AND PRODUCTION, LLC	6/13/2011	118	631	KS	COMANCHE	0345-019W-004	T345-R19W: SEC 4: LOT 1 (40.61), LOT 2 (40.55), S/2 NE/4
901*K5006093-000	MICHAEL D. HERD, TRUSTEE OF THE HAROLD S. HERD REVOCABLE TRUST DATED MARCH 7, 2007	SANDRIDGE EXPLORATION AND PRODUCTION, LLC	6/13/2011	118	655	KS	COMANCHE	0335-019W-033	T335-R19W: SEC 33: SW/4, W/2NW/4, SW/4NE/4NW/4, NW/4NW/4NW/4SE/4, S/2NW/4NW/4SE/4, AND 3 ACRES IN THE N/2SW/4NW/4SE4, AN IRREGULAR TRACT AS FOLLOWS: BEGINNING AT THE NW CORNER OF THE SW/4NW/4SE/4; THENCE S APPROX 8 RODS; THENCE FOLLOW FENCE LINE SOUTHEASTERLY TO THE EAST LINE OF THE SW/4NW/4SE/4; THENCE N TO THE N LINE OF SW/4NW/4SE4, THENCE W TO THE N LINE OF SW/4NW/4SE4, THENCE W



901*K5006104-000	SHERILYN KAY LEEPER, AS ATTORNEY- IN-FACT FOR MAXINE V. HERD, AN UNMARRIED WOMAN DEALING IN HER SOLE AND SEPARATE PROPERTY	SANDRIDGE EXPLORATION AND PRODUCTION, LLC	6/13/2011	118 / 118	733 / 739	KS	COMANCHE	0335-019W-033	T335-R19W: SEC 33: SW/4, W/2NW/4, SW/4NE/4NW/4, NW/4NW/4NW/4SE/4, S/2NW/4NW/4SE/4, AND 3 ACRES IN THE N/2SW/4NW/4SE4, AN IRREGULAR TRACT AS FOLLOWS: BEGINNING AT THE NW CORNER OF THE SW/4NW/4SE/4; THENCE S APPROX 8 RODS; THENCE FOLLOW FENCE LINE SOUTHEASTERLY TO THE EAST LINE OF THE TO THE N LINE OF SW/4NW/4SE/4, THENCE N TO THE POB SEC 33-33S- 19W
901*K5006104-000	SHERILYN KAY LEEPER, AS ATTORNEY- IN-FACT FOR MAXINE V. HERD, AN UNMARRIED WOMAN DEALING IN HER SOLE AND SEPARATE PROPERTY	SANDRIDGE EXPLORATION AND PRODUCTION, LLC	6/13/2011	118 / 118	733 / 739	KS	COMANCHE	0335-019W-033	T335-R19W: SEC 33: E/2NE/4SE/4
901*K5006106-000	MILTON JAMES HERD, TRUSTEE OF THE MILTON JAMES HERD REVOCABLE TRUST DATED MARCH 8, 2006	SANDRIDGE EXPLORATION AND PRODUCTION, LLC	6/13/2011	118	809	KS	COMANCHE	0345-019W-004	T345-R19W: SEC 4: LOT 1 (40.61), LOT 2 (40.55), S/2 NE/4
901*K5006110-000	MILTON JAMES HERD, TRUSTEE OF THE MILTON JAMES HERD REVOCABLE TRUST DATED MARCH 8, 2006	SANDRIDGE EXPLORATION AND PRODUCTION, LLC	6/13/2011	118	833	KS	COMANCHE	0335-019W-033	T335-R19W: SEC 33: SW/4, W/2NW/4, SW/4NE/4NW/4, NW/4NW/4NW/4SE/4, S/2NW/4NW/4SE/4, AND 3 ACRES IN THE N/2SW/4NW/4SE4, AN IRREGULAR TRACT AS FOLLOWS: BEGINNING AT THE NW CORNER OF THE SW/4NW/4SE/4; THENCE S APPROX 8 RODS; THENCE FOLLOW FENCE LINE SOUTHEASTERLY TO THE EAST LINE OF THE SW/4NW/4SE/4, THENCE N

<p>TO THE N LINE OF SW/4NW/4SE4, THENCE W TO THE POB SEC 33-33S-19W</p>									
<p>T33S-R19W: SEC 33: S/2SE/4 AND THAT PART OF THE NW/4SE/4 LYING SOUTH AND WEST OF THE FENCE, BEING 9 ACRES, DESCRIBED AS FOLLOWS: BEGINNING AT THE SW CORNER OF THE NW/4SE/4 THENCE EAST TO THE FENCE APPROXIMATELY 57 RODS, THENCE NORTHEASTERLY FOLLOWING THE FENCE TO THE HALF-SECTION LINE APPROXIMATELY 74 RODS, THENCE S TO THE POB OF SEC 33-33S-19W</p>	033S-019W-033	COMANCHE	KS	887	118	6/14/2011	SANDRIDGE EXPLORATION AND PRODUCTION, LLC	PHYLIS HERD, TRUSTEE OF THE KERRY AND PHYLIS HERD TRUST	901*KS006113-000
<p>T33S-R19W: SEC 33: S/2SE/4 AND THAT PART OF THE NW/4SE/4 LYING SOUTH AND WEST OF THE FENCE, BEING 9 ACRES, DESCRIBED AS FOLLOWS: BEGINNING AT THE SW CORNER OF THE NW/4SE/4 THENCE EAST TO THE FENCE APPROXIMATELY 57 RODS, THENCE NORTHEASTERLY FOLLOWING THE FENCE TO THE HALF-SECTION LINE APPROXIMATELY 74 RODS,</p>	033S-019W-033	COMANCHE	KS	881	118	6/14/2011	SANDRIDGE EXPLORATION AND PRODUCTION, LLC	PHYLIS HERD, A WIDOW DEALING IN HER SOLE AND SEPARATE PROPERTY	901*KS006114-000

901*K5007058-000	MERLE WAIT (A/K/A MERLE D. WAIT) AND CANDACE J. MURPHY, IN TRUST, AS CO-TRUSTEES OF THE JO ANN WAIT FAMILY TRUST	SANDRIDGE EXPLORATION AND PRODUCTION, LLC	9/7/2011	119	997	KS	COMANCHE	0325-019W-031	T325-R19W: SEC 31: SW/4
901*K5007965-000	AMERICAN INNOVATIVE ROYALTY SYSTEMS	SANDRIDGE EXPLORATION AND PRODUCTION, LLC	10/18/2011	119	795	KS	COMANCHE	0315-019W-029	T315-R19W: SEC 29: NW/4
901*K5009243-000	CARLSLE 593, LLC	SANDRIDGE EXPLORATION AND PRODUCTION, LLC	3/5/2012	122	373	KS	COMANCHE	0335-017W-034	T335-R17W: SEC 34: N/2
901*K5009245-000	A AND P LOHRDING, LP	SANDRIDGE EXPLORATION AND PRODUCTION, LLC	3/5/2012	121	813	KS	COMANCHE	0315-019W-006	0315-019W-006
901*K5009688-000	MAX DEAN LIGGETT 3505 17TH AVENUE GREENSBURG, KS 67054	SANDRIDGE EXPLORATION AND PRODUCTION, LLC	2/23/2012	121	537	KS	COMANCHE	0315-020W-003	0315-020W-003
901*K5009691-000	ROGER DUNN AND KARELA DUNN 925 ROAD 12 COLDWATER, KS 67029	SANDRIDGE EXPLORATION AND PRODUCTION, LLC	2/16/2012	121	555	KS	COMANCHE	0335-017W-027	T335-R17W: SEC 27: SW/4
901*K5009912-000	ROGER K. DUNN AKA ROGER DUNN AND KARELA J. DUNN	SANDRIDGE EXPLORATION AND PRODUCTION, LLC	4/11/2012	125	911	KS	COMANCHE	0335-017W-027	T335-R17W: SEC 27: SW/4
901*K5009974-000	BRANDON W. ROCKENBACH AND LINDSAY M. ROCKENBACH	SANDRIDGE EXPLORATION AND PRODUCTION, LLC	4/17/2012	131	576	KS	COMANCHE	0315-019W-020	0315-019W-020
901*K5010024-000	BRUCE N. AND JANET D. WARREN, J/T	SANDRIDGE EXPLORATION AND PRODUCTION, LLC	3/28/2012	125	883	KS	COMANCHE	0335-017W-027	T335-R17W: SEC 27: SE/4
901*K5010025-000	MICHAEL G. AND JANET S. WARREN, J/T	SANDRIDGE EXPLORATION AND PRODUCTION, LLC	4/9/2012	125	891	KS	COMANCHE	0335-017W-027	T335-R17W: SEC 27: SE/4
901*K5010026-000	RUTH E. WARREN	SANDRIDGE EXPLORATION AND PRODUCTION, LLC	4/2/2012	125	891	KS	COMANCHE	0335-017W-027	T335-R17W: SEC 27: SE/4
901*K5010050-000	SARAH W. SCHANTZ, TRUSTEE OF THE SARAH W. SCHANTZ TRUST AGREEMENT DATED DECEMBER 31,	SANDRIDGE EXPLORATION AND PRODUCTION, LLC	3/28/2012	125	887	KS	COMANCHE	0335-017W-027	T335-R17W: SEC 27: SE/4

THENCE S TO THE POB OF  
SEC 33-33S-19W



901*K5011553-000	GARY W. GIRK AND CHARLOTTE A. GIRK, CO-TRUSTEES OF THE GARY W. GIRK TRUST DATED JANUARY 16, 2009 AND CHARLOTTE A. GIRK AND GARY W. GIRK, CO-TRUSTEES OF THE CHARLOTTE A. GIRK TRUST DATED JANUARY 16, 2009	SANDRIDGE EXPLORATION AND PRODUCTION, LLC	8/2/2012	125	927	KS	COMANCHE	0345-020W-001	T34S-R20W: SEC 1: LOT 1 (40.04 AC), LOT 2 (40.72 AC), S/2 NE/4
901*K5011553-000	GARY W. GIRK AND CHARLOTTE A. GIRK, CO-TRUSTEES OF THE GARY W. GIRK TRUST DATED JANUARY 16, 2009 AND CHARLOTTE A. GIRK AND GARY W. GIRK, CO-TRUSTEES OF THE CHARLOTTE A. GIRK TRUST DATED JANUARY 16, 2009	SANDRIDGE EXPLORATION AND PRODUCTION, LLC	8/2/2012	125	927	KS	COMANCHE	0345-020W-001	T34S-R20W: SEC 1: SE/4
901*K5011559-000	GARY W. GIRK AND CHARLOTTE A. GIRK, CO-TRUSTEES OF THE GARY W. GIRK TRUST DATED JANUARY 16, 2009 AND CHARLOTTE A. GIRK AND GARY W. GIRK, CO-TRUSTEES OF THE CHARLOTTE A. GIRK TRUST DATED JANUARY 16, 2009	SANDRIDGE EXPLORATION AND PRODUCTION, LLC	8/2/2012	125	939	KS	COMANCHE	0345-019W-004	T34S-R19W: SEC 4: SW/4
901*K5011559-000	GARY W. GIRK AND CHARLOTTE A. GIRK, CO-TRUSTEES OF THE GARY W. GIRK TRUST DATED JANUARY 16, 2009 AND CHARLOTTE A. GIRK AND GARY W. GIRK, CO-TRUSTEES OF THE CHARLOTTE A. GIRK TRUST DATED JANUARY 16, 2009	SANDRIDGE EXPLORATION AND PRODUCTION, LLC	8/2/2012	125	939	KS	COMANCHE	0345-019W-004	T34S-R19W: SEC 4: NW/4
901*K5011559-000	GARY W. GIRK AND CHARLOTTE A. GIRK, CO-TRUSTEES OF THE GARY W. GIRK TRUST DATED JANUARY 16, 2009 AND CHARLOTTE A. GIRK AND GARY W. GIRK, CO-TRUSTEES OF THE CHARLOTTE A. GIRK TRUST DATED JANUARY 16, 2009	SANDRIDGE EXPLORATION AND PRODUCTION, LLC	8/2/2012	125	939	KS	COMANCHE	0345-019W-004	T34S-R19W: SEC 4: SE/4
901*K5011561-000	GARY W. GIRK AND CHARLOTTE A. GIRK, CO-TRUSTEES OF THE GARY W. GIRK TRUST DATED JANUARY 16, 2009 AND CHARLOTTE A. GIRK AND GARY W. GIRK, CO-TRUSTEES OF THE CHARLOTTE A. GIRK TRUST DTD JANUARY 16, 2009	SANDRIDGE EXPLORATION AND PRODUCTION, LLC	8/2/2012	125	935	KS	COMANCHE	0345-019W-006	T34S-R19W: SEC 6: LOT 3 A/D/A NE/4NW/4

901*K5011561-000	GARY W. GIRK AND CHARLOTTE A. GIRK, CO-TRUSTEES OF THE GARY W. GIRK TRUST DATED JANUARY 16, 2009 AND CHARLOTTE A. GIRK AND GARY W. GIRK, CO-TRUSTEES OF THE CHARLOTTE A. GIRK TRUST DTD JANUARY 16, 2009	SANDRIDGE EXPLORATION AND PRODUCTION, LLC			935	KS	COMANCHE	0345-019W-006	T345-R19W: SEC 6: LOT 4 ADA NW/4NW/4
901*K5011561-000	GARY W. GIRK AND CHARLOTTE A. GIRK, CO-TRUSTEES OF THE GARY W. GIRK TRUST DATED JANUARY 16, 2009 AND CHARLOTTE A. GIRK AND GARY W. GIRK, CO-TRUSTEES OF THE CHARLOTTE A. GIRK TRUST DTD JANUARY 16, 2009	SANDRIDGE EXPLORATION AND PRODUCTION, LLC			935	KS	COMANCHE	0345-019W-006	T345-R19W: SEC 6: LOT 5 A/D/A SW/4NW/4
901*K5011561-000	GARY W. GIRK AND CHARLOTTE A. GIRK, CO-TRUSTEES OF THE GARY W. GIRK TRUST DATED JANUARY 16, 2009 AND CHARLOTTE A. GIRK AND GARY W. GIRK, CO-TRUSTEES OF THE CHARLOTTE A. GIRK TRUST DTD JANUARY 16, 2009	SANDRIDGE EXPLORATION AND PRODUCTION, LLC			935	KS	COMANCHE	0345-019W-006	T345-R19W: SEC 6: LOT 6 A/D/A NW/4SW/4
901*K5011561-000	GARY W. GIRK AND CHARLOTTE A. GIRK, CO-TRUSTEES OF THE GARY W. GIRK TRUST DATED JANUARY 16, 2009 AND CHARLOTTE A. GIRK AND GARY W. GIRK, CO-TRUSTEES OF THE CHARLOTTE A. GIRK TRUST DTD JANUARY 16, 2009	SANDRIDGE EXPLORATION AND PRODUCTION, LLC			935	KS	COMANCHE	0345-019W-006	T345-R19W: SEC 6: SE/4NW/4
901*K5011561-000	GARY W. GIRK AND CHARLOTTE A. GIRK, CO-TRUSTEES OF THE GARY W. GIRK TRUST DATED JANUARY 16, 2009 AND CHARLOTTE A. GIRK AND GARY W. GIRK, CO-TRUSTEES OF THE CHARLOTTE A. GIRK TRUST DTD JANUARY 16, 2009	SANDRIDGE EXPLORATION AND PRODUCTION, LLC			935	KS	COMANCHE	0345-019W-006	T345-R19W: SEC 6: E/2SW/4
901*K5011632-000	POLLY A BOLOFO F/K/A POLLY A PETRO AND JON R BOLOFO	SANDRIDGE EXPLORATION AND PRODUCTION, LLC			821	KS	COMANCHE	0345-019W-006	T345-R19W: SEC 6: LOT 1 A/D/A NE/4NE/4
901*K5011632-000	POLLY A BOLOFO F/K/A POLLY A PETRO AND JON R BOLOFO	SANDRIDGE EXPLORATION AND PRODUCTION, LLC			821	KS	COMANCHE	0345-019W-006	T345-R19W: SEC 6: LOT 2 A/D/A NW/4NE/4
901*K5011632-000	POLLY A BOLOFO F/K/A POLLY A PETRO AND JON R BOLOFO	SANDRIDGE EXPLORATION AND PRODUCTION, LLC			821	KS	COMANCHE	0345-019W-006	T345-R19W: SEC 6: S/2NE/4

901*KS011647-000	PATRICIA HOLMAN, A WIDOW	SANDRIDGE EXPLORATION AND PRODUCTION, LLC	2/14/2012	121	561	KS	COMANCHE	0315-019W-029	T315-R19W: SEC 29: NW/4
901*KS011677-000	G. RONALD HERD, TRUSTEE OF THE G. RONALD HERD TRUST	SANDRIDGE EXPLORATION AND PRODUCTION, LLC	8/24/2012	128	43	KS	COMANCHE	0345-019W-004	T345-R19W: SEC 4: LOT 1 (40.61), LOT 2 (40.55), S/2 NE/4
901*KS011735-000	JAMES A CHRISTOPHER TRUSTEE OF THE JAMES A CHRISTOPHER LIVING TRUST DTD 3-16-12	SANDRIDGE EXPLORATION AND PRODUCTION, LLC	8/29/2012	127	729	KS	COMANCHE	0335-019W-016	T335-R19W: SEC 16: SE/4
901*KS011774-000	DIANA K WILBANKS F/K/A DIANA K PETRO AND WARREN R WILBANKS	SANDRIDGE EXPLORATION AND PRODUCTION, LLC	8/9/2012	127	817	KS	COMANCHE	0345-020W-012	T345-R20W: SEC 12: NW/4
901*KS011798-000	A AND P LOHRDING, LP	SANDRIDGE EXPLORATION AND PRODUCTION, LLC	9/14/2012	125	643	KS	COMANCHE	0315-020W-014	0315-020W-014
901*KS011799-000	A AND P LOHRDING, LP	SANDRIDGE EXPLORATION AND PRODUCTION, LLC	9/17/2012	125	647	KS	COMANCHE	0315-020W-014	0315-020W-014
901*KS012010-000	CONNIE G LINDSAY	SANDRIDGE EXPLORATION AND PRODUCTION, LLC	11/6/2012	128	145	KS	COMANCHE	0335-019W-016	T335-R19W: SEC 16: SW/4
901*KS012011-000	GARY W LINDSAY	SANDRIDGE EXPLORATION AND PRODUCTION, LLC	11/6/2012	128	141	KS	COMANCHE	0335-019W-016	T335-R19W: SEC 16: SW/4
901*KS012075-000	DENISE STOUT AND DENNIS STOUT WIFE AND HUSBAND	SANDRIDGE EXPLORATION AND PRODUCTION, LLC	11/16/2012	129	573	KS	COMANCHE	0315-020W-003	0315-020W-003
901*KS012076-000	NINA JEAN LIGGETT	SANDRIDGE EXPLORATION AND PRODUCTION, LLC	11/13/2012	129	323	KS	COMANCHE	0315-020W-003	0315-020W-003
901*KS012078-000	JANE ANN SCHMIDT AND REX L SCHMIDT WIFE AND HUSBAND	SANDRIDGE EXPLORATION AND PRODUCTION, LLC	11/13/2012	129	568	KS	COMANCHE	0315-020W-003	0315-020W-003
901*KS012116-000	A AND P LOHRDING, LP	SANDRIDGE EXPLORATION AND PRODUCTION, LLC	12/18/2012	127	351	KS	COMANCHE	0315-020W-015	0315-020W-015
901*KS012117-000	A AND P LOHRDING, LP	SANDRIDGE EXPLORATION AND PRODUCTION, LLC	12/17/2012	127	347	KS	COMANCHE	0315-020W-013	0315-020W-013
901*KS012141-000	CARLISLE 593 LLC	SANDRIDGE EXPLORATION AND PRODUCTION, LLC	12/18/2012	122	373	KS	COMANCHE	0335-017W-034	T335-R17W: SEC 34: N/2
901*KS012168-000	LEROY ZIELKE AND PAULINE ZIELKE, HUSBAND AND WIFE	SANDRIDGE EXPLORATION AND PRODUCTION, LLC	12/27/2012	129	645	KS	COMANCHE	0315-019W-005	0315-019W-005
901*KS012170-000	LARRY L. ELLIS, TRUSTEE OF THE LARRY L. ELLIS TRUST	SANDRIDGE EXPLORATION AND PRODUCTION, LLC	12/27/2012	129	328	KS	COMANCHE	0315-020W-024	0315-020W-024
901*KS012258-000	SPINDLETOP EXPLORATION COMPANY	SANDRIDGE EXPLORATION AND PRODUCTION, LLC	12/31/2012	128	29	KS	COMANCHE	0315-019W-029	T315-R19W: SEC 29: NW/4
901*KS012384-000	A AND P LOHRDING LP	SANDRIDGE EXPLORATION AND PRODUCTION, LLC	3/19/2013	128	605	KS	COMANCHE	0315-019W-006	0315-019W-006

901*KS012385-000	A AND P LOHRDING LP	SANDRIDGE EXPLORATION AND PRODUCTION, LLC	3/19/2013	128	613	KS	COMANCHE	0315-019W-018	0315-019W-018
901*KS012395-000	GARY W. GIRK AND CHARLOTTE A. GIRK, CO-TRUSTEES OF THE JANUARY 16, 2009	SANDRIDGE EXPLORATION AND PRODUCTION, LLC	3/15/2013	129	354	KS	COMANCHE	0345-020W-001	T345-R20W: SEC 1: LOT 1 (40.04 AC), LOT 2 (40.72 AC), S/2 NE/4
901*KS012395-000	GARY W. GIRK AND CHARLOTTE A. GIRK, CO-TRUSTEES OF THE JANUARY 16, 2009	SANDRIDGE EXPLORATION AND PRODUCTION, LLC	3/15/2013	129	354	KS	COMANCHE	0345-020W-001	T345-R20W: SEC 1: SE/4
901*KS012396-000	GARY W. GIRK AND CHARLOTTE A. GIRK, CO-TRUSTEES OF THE JANUARY 16, 2009	SANDRIDGE EXPLORATION AND PRODUCTION, LLC	3/15/2013	129	350	KS	COMANCHE	0345-020W-001	T345-R20W: SEC 1: LOT 1 (40.04 AC), LOT 2 (40.72 AC), S/2 NE/4
901*KS012396-000	GARY W. GIRK AND CHARLOTTE A. GIRK, CO-TRUSTEES OF THE JANUARY 16, 2009	SANDRIDGE EXPLORATION AND PRODUCTION, LLC	3/15/2013	129	350	KS	COMANCHE	0345-020W-001	T345-R20W: SEC 1: SE/4
901*KS012397-000	DARREL AND TERENA GIRK	SANDRIDGE EXPLORATION AND PRODUCTION, LLC	3/19/2013	129	334	KS	COMANCHE	0345-019W-006	T345-R19W: SEC 6: LOT 6 A/D/A NW/4SW/4
901*KS012397-000	DARREL AND TERENA GIRK	SANDRIDGE EXPLORATION AND PRODUCTION, LLC	3/19/2013	129	334	KS	COMANCHE	0345-019W-006	T345-R19W: SEC 6: E/2SW/4
901*KS012407-000	CONNIE G. LINDSAY	SANDRIDGE EXPLORATION AND PRODUCTION, LLC	3/22/2013	129	372	KS	COMANCHE	0335-019W-016	T335-R19W: SEC 16: SW/4
901*KS012408-000	GARY W. LINDSAY	SANDRIDGE EXPLORATION AND PRODUCTION, LLC	3/22/2013	129	369	KS	COMANCHE	0335-019W-016	T335-R19W: SEC 16: SW/4
901*KS012410-000	A AND P LOHRDING LP	SANDRIDGE EXPLORATION AND PRODUCTION, LLC	4/1/2013	128	609	KS	COMANCHE	0315-020W-013	0315-020W-013
901*KS012457-000	A AND P LOHRDING, LP	SANDRIDGE EXPLORATION AND PRODUCTION, LLC	4/15/2013	128	726	KS	COMANCHE	0315-019W-008	0315-019W-008
901*KS012476-000	CECIL MARLEY, BY POWER OF ATTORNEY PEGGE ANDERSON	SANDRIDGE EXPLORATION AND PRODUCTION, LLC	4/19/2013	129	406	KS	COMANCHE	0315-019W-017	0315-019W-017
901*KS012481-000	A AND P LOHRDING, LP	SANDRIDGE EXPLORATION AND PRODUCTION, LLC	4/19/2013	128	822	KS	COMANCHE	0315-020W-013	0315-020W-013
901*KS012510-000	GARY W. GIRK AND CHARLOTTE A. GIRK, CO-TRUSTEES OF THE JANUARY 16, 2009	SANDRIDGE EXPLORATION AND PRODUCTION, LLC	5/1/2013	129	390	KS	COMANCHE	0345-019W-004	T345-R19W: SEC 4: SW/4
901*KS012510-000	GARY W. GIRK AND CHARLOTTE A. GIRK, CO-TRUSTEES OF THE JANUARY 16, 2009	SANDRIDGE EXPLORATION AND PRODUCTION, LLC	5/1/2013	129	390	KS	COMANCHE	0345-019W-004	T345-R19W: SEC 4: NW/4

2

901*K5012511-000	GARY W. GIRK AND CHARLOTTE A. GIRK, CO-TRUSTEES OF THE CHARLOTTE A. GIRK TRUST DATED JANUARY 16, 2009	SANDRIDGE EXPLORATION AND PRODUCTION, LLC	5/1/2013	129	394	KS	COMANCHE	0345-019W-004	T345-R19W: SEC 4: SW/4
901*K5012511-000	GARY W. GIRK AND CHARLOTTE A. GIRK, CO-TRUSTEES OF THE CHARLOTTE A. GIRK TRUST DATED JANUARY 16, 2009	SANDRIDGE EXPLORATION AND PRODUCTION, LLC	5/1/2013	129	394	KS	COMANCHE	0345-019W-004	T345-R19W: SEC 4: NW/4
901*K5012519-000	BRANDON W. ROCKENBACH AND LINDSAY M. ROCKENBACH, HUSBAND AND WIFE	SANDRIDGE EXPLORATION AND PRODUCTION, LLC	5/13/2013	129	731	KS	COMANCHE	0315-019W-020	0315-019W-020
901*K5012522-000	DARREL AND TERENA GIRK	SANDRIDGE EXPLORATION AND PRODUCTION, LLC	4/10/2013	129	338	KS	COMANCHE	0345-019W-006	T345-R19W: SEC 6: LOT 6 A/D/A NW/4SW/4
901*K5012522-000	DARREL AND TERENA GIRK	SANDRIDGE EXPLORATION AND PRODUCTION, LLC	4/10/2013	129	338	KS	COMANCHE	0345-019W-006	T345-R19W: SEC 6: LOT 7 A/D/A SW/4SW/4
901*K5012522-000	DARREL AND TERENA GIRK	SANDRIDGE EXPLORATION AND PRODUCTION, LLC	4/10/2013	129	338	KS	COMANCHE	0345-019W-006	T345-R19W: SEC 6: E/2SW/4
901*K5012523-000	G. RONALD HERD, TRUSTEE OF THE G. RONALD HERD TRUST DATED SEPTEMBER 7TH, 1990	SANDRIDGE EXPLORATION AND PRODUCTION, LLC	5/8/2013	129	387	KS	COMANCHE	0345-019W-004	T345-R19W: SEC 4: LOT 1 (40.61), LOT 2 (40.55), S/2 NE/4
901*K5012524-000	THE KERRY AND PHYLLIS HERD TRUST DATED MARCH 17, 2001, PHYLLIS L. HERD TRUSTEE	SANDRIDGE EXPLORATION AND PRODUCTION, LLC	5/9/2013	129	378	KS	COMANCHE	0335-019W-033	T335-R19W: SEC 33: SW/4, W/2NW/4, SW/4NE/4NW/4, NW/4NW/4NW/4SE/4, S/2NW/4NW/4SE/4, AND 3 ACRES IN THE N/2SW/4NW/4SE4, AN IRREGULAR TRACT AS FOLLOWS: BEGINNING AT THE NW CORNER OF THE SW/4NW/4SE/4; THENCE S APPROX 8 RODS; THENCE FOLLOW FENCE LINE SOUTHEASTERLY TO THE EAST LINE OF THE SW/4NW/4SE/4; THENCE N TO THE N LINE OF SW/4NW/4SE4, THENCE W TO THE POB SEC 33-33S- 19W

901*KS012524-000	THE KERRY AND PHYLLIS HERD TRUST DATED MARCH 17, 2001, PHYLLIS L. HERD TRUSTEE	SANDRIDGE EXPLORATION AND PRODUCTION, LLC	5/9/2013	129	378	KS	COMANCHE	0335-019W-033	T335-R19W: SEC 33: S/2SE/4 AND THAT PART OF THE NW/4SE/4 LYING SOUTH AND WEST OF THE FENCE, BEING 9 ACRES, DESCRIBED AS FOLLOWS: BEGINNING AT THE SW CORNER OF THE NW/4SE/4 THE FENCE EAST TO THE FENCE APPROXIMATELY 57 RODS, THENCE NORTHEASTERLY FOLLOWING THE FENCE TO THE HALF-SECTION LINE APPROXIMATELY 74 RODS, THENCE S TO THE POB OF SEC 33-33S-19W
901*KS012524-000	THE KERRY AND PHYLLIS HERD TRUST DATED MARCH 17, 2001, PHYLLIS L. HERD TRUSTEE	SANDRIDGE EXPLORATION AND PRODUCTION, LLC	5/9/2013	129	378	KS	COMANCHE	0335-019W-033	T335-R19W: SEC 33: E/2NE/4SE/4
901*KS012525-000	PHYLLIS HERD	SANDRIDGE EXPLORATION AND PRODUCTION, LLC	5/9/2013	129	381	KS	COMANCHE	0335-019W-033	T335-R19W: SEC 33: SW/4, W/2NW/4, SW/4NE/4NW/4, NW/4NW/4NW/4SE/4, S/2NW/4NW/4SE/4, AND 3 ACRES IN THE N/2SW/4NW/4SE4, AN IRREGULAR TRACT AS FOLLOWS: BEGINNING AT THE NW CORNER OF THE SW/4NW/4SE/4; THENCE S APPROX 8 RODS; THENCE FOLLOW FENCE LINE SOUTHEASTERLY TO THE EAST LINE OF THE SW/4NW/4SE/4; THENCE N TO THE N LINE OF SW/4NW/4SE4, THENCE W TO THE POB SEC 33-33S- 19W

901*KS012525-000	PHYLLIS HERD	SANDRIDGE EXPLORATION AND PRODUCTION, LLC	5/9/2013	129	381	KS	COMANCHE	0335-019W-033	T335-R19W: SEC 33: S/2SE/4 AND THAT PART OF THE NW/4SE/4 LYING SOUTH AND WEST OF THE FENCE, BEING 9 ACRES, DESCRIBED AS FOLLOWS: BEGINNING AT THE SW CORNER OF THE NW/4SE/4 FENCE EAST TO THE FENCE APPROXIMATELY 57 RODS, THENCE NORTHEASTERLY FOLLOWING THE FENCE TO THE HALF-SECTION LINE APPROXIMATELY 74 RODS, THENCE S TO THE POB OF SEC 33-33S-19W
901*KS012525-000	PHYLLIS HERD	SANDRIDGE EXPLORATION AND PRODUCTION, LLC	5/9/2013	129	381	KS	COMANCHE	0335-019W-033	T335-R19W: SEC 33: E/2NE/4SE/4
901*KS012526-000	SHERILYN KAY LEEPER POWER OF ATTORNEY FOR MAXINE HERD	SANDRIDGE EXPLORATION AND PRODUCTION, LLC	5/9/2013	129	375	KS	COMANCHE	0335-019W-033	T335-R19W: SEC 33: SW/4, W/2NW/4, SW/4NE/4NW/4, NW/4NW/4NW/4SE/4, S/2NW/4NW/4SE/4, AND 3 ACRES IN THE N/2SW/4NW/4SE4, AN IRREGULAR TRACT AS FOLLOWS: BEGINNING AT THE NW CORNER OF THE SW/4NW/4SE/4; THENCE S APPROX 8 RODS; THENCE FOLLOW FENCE LINE SOUTHEASTERLY TO THE EAST LINE OF THE SW/4NW/4SE/4; THENCE N TO THE N LINE OF SW/4NW/4SE4, THENCE W TO THE POB SEC 33-33S-19W
901*KS012544-000	DARREL W. AND TERENA GIRK	SANDRIDGE EXPLORATION AND PRODUCTION, LLC	6/5/2013	129	1050	KS	COMANCHE	0345-019W-006	T345-R19W: SEC 6: LOT 3 A/D/A NE/4NW/4
901*KS012544-000	DARREL W. AND TERENA GIRK	SANDRIDGE EXPLORATION AND PRODUCTION, LLC	6/5/2013	129	1050	KS	COMANCHE	0345-019W-006	T345-R19W: SEC 6: LOT 4 ADA NW/4NW/4

901*KS012544-000	DARREL W. AND TERENA GIRK	SANDRIDGE EXPLORATION AND PRODUCTION, LLC	6/5/2013	129	1050	KS	COMANCHE	0345-019W-006	T345-R19W: SEC 6: LOT 5 A/D/A SW/4NW/4
901*KS012544-000	DARREL W. AND TERENA GIRK	SANDRIDGE EXPLORATION AND PRODUCTION, LLC	6/5/2013	129	1050	KS	COMANCHE	0345-019W-006	T345-R19W: SEC 6: LOT 6 A/D/A NW/4SW/4
901*KS012544-000	DARREL W. AND TERENA GIRK	SANDRIDGE EXPLORATION AND PRODUCTION, LLC	6/5/2013	129	1050	KS	COMANCHE	0345-019W-006	T345-R19W: SEC 6: LOT 7 A/D/A SW/4SW/4
901*KS012544-000	DARREL W. AND TERENA GIRK	SANDRIDGE EXPLORATION AND PRODUCTION, LLC	6/5/2013	129	1050	KS	COMANCHE	0345-019W-006	T345-R19W: SEC 6: SE/4NW/4
901*KS012544-000	DARREL W. AND TERENA GIRK	SANDRIDGE EXPLORATION AND PRODUCTION, LLC	6/5/2013	129	1050	KS	COMANCHE	0345-019W-006	T345-R19W: SEC 6: E/2SW/4
901*KS012557-000	RICHARD AND RITA PETRO FAMILY PARTNERSHIP, LTD	SANDRIDGE EXPLORATION AND PRODUCTION, LLC	6/11/2013	129	744	KS	COMANCHE	0345-019W-018	T345-R19W: SEC 18: W/2
901*KS012558-000	RICHARD AND RITA PETRO FAMILY PARTNERSHIP, LTD	SANDRIDGE EXPLORATION AND PRODUCTION, LLC	6/11/2013	129	741	KS	COMANCHE	0345-019W-018	T345-R19W: SEC 18: W/2
901*KS012578-000	JAMES A. CHRISTOPHER, TRUSTEE OF THE JAMES A. CHRISTOPHER LIVING TRUST DATED MARCH 16, 2012	SANDRIDGE EXPLORATION AND PRODUCTION, LLC	6/25/2013	129	734	KS	COMANCHE	0345-019W-007	T345-R19W: SEC 7: LOT 1, 2, E/2NW/4 A/K/A NW/4
901*KS012587-000	AGRO-ACRES INC.	SANDRIDGE EXPLORATION AND PRODUCTION, LLC	6/11/2013	129	1047	KS	COMANCHE	0345-019W-007	T345-R19W: SEC 7: LOTS 3, 4, E/2SW/4 A/K/A SW/4
901*KS012603-000	GARY W. LINDSAY	SANDRIDGE EXPLORATION AND PRODUCTION, LLC	7/5/2013	129	747	KS	COMANCHE	0335-019W-016	T335-R19W: SEC 16: SW/4
901*KS012604-000	CONNIE G. LINDSAY	SANDRIDGE EXPLORATION AND PRODUCTION, LLC	7/5/2013	129	759	KS	COMANCHE	0335-019W-016	T335-R19W: SEC 16: SW/4
901*KS012717-000	LONG RANCH, LP	SANDRIDGE EXPLORATION AND PRODUCTION, LLC	10/1/2013	M27	587	KS	COMANCHE	0335-019W-006	T335-R19W: SEC 6: NE/4
901*KS012720-000	STEVE MANN	SANDRIDGE EXPLORATION AND PRODUCTION, LLC	9/26/2013	130	422	KS	COMANCHE	0335-019W-005	T335-R19W: SEC 5: W/2
901*KS012720-000	STEVE MANN	SANDRIDGE EXPLORATION AND PRODUCTION, LLC	9/26/2013	130	422	KS	COMANCHE	0335-019W-004	T335-R19W: SEC 4: S/2 SW/4
901*KS012720-000	STEVE MANN	SANDRIDGE EXPLORATION AND PRODUCTION, LLC	9/26/2013	130	422	KS	COMANCHE	0335-019W-005	T335-R19W: SEC 5: W/2
901*KS012720-000	STEVE MANN	SANDRIDGE EXPLORATION AND PRODUCTION, LLC	9/26/2013	130	422	KS	COMANCHE	0335-019W-005	T335-R19W: SEC 5: NE/4
901*KS012721-000	STEVE MANN	SANDRIDGE EXPLORATION AND PRODUCTION, LLC	9/26/2013	130	418	KS	COMANCHE	0335-019W-005	T335-R19W: SEC 5: W/2
901*KS012721-000	STEVE MANN	SANDRIDGE EXPLORATION AND PRODUCTION, LLC	9/26/2013	130	418	KS	COMANCHE	0335-019W-005	T335-R19W: SEC 5: NE/4
901*KS012722-000	STEVE MANN	SANDRIDGE EXPLORATION AND PRODUCTION, LLC	9/26/2013	130	418	KS	COMANCHE	0335-019W-005	T335-R19W: SEC 5: NE/4
901*KS012722-000	W. BENJAMIN JELLISSON	SANDRIDGE EXPLORATION AND PRODUCTION, LLC	9/27/2013	130	393	KS	COMANCHE	0335-019W-005	T335-R19W: SEC 5: W/2

901*KS012722-000	W. BENJAMIN JELLISSON	SANDRIDGE EXPLORATION AND PRODUCTION, LLC	9/27/2013	130	393	KS	COMANCHE	0335-019W-005	T335-R19W: SEC 5: NE/4
901*KS012723-000	W. BENJAMIN JELLISSON	SANDRIDGE EXPLORATION AND PRODUCTION, LLC	9/27/2013	130	385	KS	COMANCHE	0335-019W-005	T335-R19W: SEC 5: W/2
901*KS012723-000	W. BENJAMIN JELLISSON	SANDRIDGE EXPLORATION AND PRODUCTION, LLC	9/27/2013	130	385	KS	COMANCHE	0335-019W-004	T335-R19W: SEC 4: S/2 SW/4
901*KS012723-000	W. BENJAMIN JELLISSON	SANDRIDGE EXPLORATION AND PRODUCTION, LLC	9/27/2013	130	385	KS	COMANCHE	0335-019W-005	T335-R19W: SEC 5: NE/4
901*KS012724-000	RUTH A. JELLISSON	SANDRIDGE EXPLORATION AND PRODUCTION, LLC	9/26/2013	130	430	KS	COMANCHE	0335-019W-005	T335-R19W: SEC 5: W/2
901*KS012724-000	RUTH A. JELLISSON	SANDRIDGE EXPLORATION AND PRODUCTION, LLC	9/26/2013	130	430	KS	COMANCHE	0335-019W-005	T335-R19W: SEC 5: NE/4
901*KS012725-000	RUTH A. JELLISSON	SANDRIDGE EXPLORATION AND PRODUCTION, LLC	9/26/2013	130	434	KS	COMANCHE	0335-019W-005	T335-R19W: SEC 5: W/2
901*KS012725-000	RUTH A. JELLISSON	SANDRIDGE EXPLORATION AND PRODUCTION, LLC	9/26/2013	130	434	KS	COMANCHE	0335-019W-004	T335-R19W: SEC 4: S/2 SW/4
901*KS012725-000	RUTH A. JELLISSON	SANDRIDGE EXPLORATION AND PRODUCTION, LLC	9/26/2013	130	434	KS	COMANCHE	0335-019W-005	T335-R19W: SEC 5: NE/4
901*KS012741-000	BOBBY L. BAYNE	SANDRIDGE EXPLORATION AND PRODUCTION, LLC	10/2/2013	130	486	KS	COMANCHE	0335-019W-005	T335-R19W: SEC 5: SE/4
901*KS012742-000	CAROL L. KELLER AND EVERETT E. KELLER, WIFE AND HUSBAND	SANDRIDGE EXPLORATION AND PRODUCTION, LLC	10/1/2013	130	355	KS	COMANCHE	0335-019W-005	T335-R19W: SEC 5: W/2
901*KS012742-000	CAROL L. KELLER AND EVERETT E. KELLER, WIFE AND HUSBAND	SANDRIDGE EXPLORATION AND PRODUCTION, LLC	10/1/2013	130	355	KS	COMANCHE	0335-019W-004	T335-R19W: SEC 4: S/2 SW/4
901*KS012742-000	CAROL L. KELLER AND EVERETT E. KELLER, WIFE AND HUSBAND	SANDRIDGE EXPLORATION AND PRODUCTION, LLC	10/1/2013	130	355	KS	COMANCHE	0335-019W-005	T335-R19W: SEC 5: NE/4
901*KS012743-000	CAROL L. KELLER AND EVERETT E. KELLER, WIFE AND HUSBAND	SANDRIDGE EXPLORATION AND PRODUCTION, LLC	10/1/2013	130	363	KS	COMANCHE	0335-019W-005	T335-R19W: SEC 5: W/2
901*KS012743-000	CAROL L. KELLER AND EVERETT E. KELLER, WIFE AND HUSBAND	SANDRIDGE EXPLORATION AND PRODUCTION, LLC	10/1/2013	130	363	KS	COMANCHE	0335-019W-005	T335-R19W: SEC 5: NE/4
901*KS012756-000	LINDA S. BALLEW	SANDRIDGE EXPLORATION AND PRODUCTION, LLC	10/1/2013	130	465	KS	COMANCHE	0335-019W-005	T335-R19W: SEC 5: W/2
901*KS012756-000	LINDA S. BALLEW	SANDRIDGE EXPLORATION AND PRODUCTION, LLC	10/1/2013	130	465	KS	COMANCHE	0335-019W-005	T335-R19W: SEC 5: NE/4
901*KS012757-000	LINDA S. BALLEW	SANDRIDGE EXPLORATION AND PRODUCTION, LLC	10/1/2013	130	460	KS	COMANCHE	0335-019W-005	T335-R19W: SEC 5: W/2
901*KS012757-000	LINDA S. BALLEW	SANDRIDGE EXPLORATION AND PRODUCTION, LLC	10/1/2013	130	460	KS	COMANCHE	0335-019W-004	T335-R19W: SEC 4: S/2 SW/4

901*K5012757-000	LINDA S. BALLEW	SANDRIDGE EXPLORATION AND PRODUCTION, LLC	10/1/2013	130	460	KS	COMANCHE	0335-019W-005	T335-R19W: SEC 5: NE/4
901*K5012766-000	KATHRYN L. RIVERA	SANDRIDGE EXPLORATION AND PRODUCTION, LLC	10/1/2013	130	400	KS	COMANCHE	0335-019W-005	T335-R19W: SEC 5: W/2
901*K5012766-000	KATHRYN L. RIVERA	SANDRIDGE EXPLORATION AND PRODUCTION, LLC	10/1/2013	130	400	KS	COMANCHE	0335-019W-005	T335-R19W: SEC 5: NE/4
901*K5012767-000	KATHRYN L. RIVERA	SANDRIDGE EXPLORATION AND PRODUCTION, LLC	10/1/2013	130	404	KS	COMANCHE	0335-019W-005	T335-R19W: SEC 5: W/2
901*K5012767-000	KATHRYN L. RIVERA	SANDRIDGE EXPLORATION AND PRODUCTION, LLC	10/1/2013	130	404	KS	COMANCHE	0335-019W-004	T335-R19W: SEC 4: S/2 SW/4
901*K5012767-000	KATHRYN L. RIVERA	SANDRIDGE EXPLORATION AND PRODUCTION, LLC	10/1/2013	130	404	KS	COMANCHE	0335-019W-005	T335-R19W: SEC 5: NE/4
901*K5012768-000	MARGARET SIMON	SANDRIDGE EXPLORATION AND PRODUCTION, LLC	10/1/2013	130	378	KS	COMANCHE	0335-019W-005	T335-R19W: SEC 5: W/2
901*K5012768-000	MARGARET SIMON	SANDRIDGE EXPLORATION AND PRODUCTION, LLC	10/1/2013	130	378	KS	COMANCHE	0335-019W-005	T335-R19W: SEC 5: NE/4
901*K5012769-000	MARGARET SIMON	SANDRIDGE EXPLORATION AND PRODUCTION, LLC	10/1/2013	130	373	KS	COMANCHE	0335-019W-005	T335-R19W: SEC 5: W/2
901*K5012769-000	MARGARET SIMON	SANDRIDGE EXPLORATION AND PRODUCTION, LLC	10/1/2013	130	373	KS	COMANCHE	0335-019W-004	T335-R19W: SEC 4: S/2 SW/4
901*K5012769-000	MARGARET SIMON	SANDRIDGE EXPLORATION AND PRODUCTION, LLC	10/1/2013	130	373	KS	COMANCHE	0335-019W-005	T335-R19W: SEC 5: NE/4
901*K5012770-000	BILLY J. BAYNE	SANDRIDGE EXPLORATION AND PRODUCTION, LLC	10/1/2013	130	478	KS	COMANCHE	0335-019W-005	T335-R19W: SEC 5: SE/4
901*K5012795-000	PATRICIA JELLISSON	SANDRIDGE EXPLORATION AND PRODUCTION, LLC	10/5/2013	130	445	KS	COMANCHE	0335-019W-005	T335-R19W: SEC 5: W/2
901*K5012795-000	PATRICIA JELLISSON	SANDRIDGE EXPLORATION AND PRODUCTION, LLC	10/5/2013	130	445	KS	COMANCHE	0335-019W-005	T335-R19W: SEC 5: NE/4
901*K5012796-000	PATRICIA JELLISSON	SANDRIDGE EXPLORATION AND PRODUCTION, LLC	10/5/2013	130	449	KS	COMANCHE	0335-019W-005	T335-R19W: SEC 5: W/2
901*K5012796-000	PATRICIA JELLISSON	SANDRIDGE EXPLORATION AND PRODUCTION, LLC	10/5/2013	130	449	KS	COMANCHE	0335-019W-004	T335-R19W: SEC 4: S/2 SW/4
901*K5012796-000	PATRICIA JELLISSON	SANDRIDGE EXPLORATION AND PRODUCTION, LLC	10/5/2013	130	449	KS	COMANCHE	0335-019W-005	T335-R19W: SEC 5: NE/4
901*K5012797-000	DONALD EUGENE MANN	SANDRIDGE EXPLORATION AND PRODUCTION, LLC	10/1/2013	130	340	KS	COMANCHE	0335-019W-005	T335-R19W: SEC 5: W/2
901*K5012797-000	DONALD EUGENE MANN	SANDRIDGE EXPLORATION AND PRODUCTION, LLC	10/1/2013	130	340	KS	COMANCHE	0335-019W-005	T335-R19W: SEC 5: NE/4

901*K5012798-000	DONALD EUGENE MANN	SANDRIDGE EXPLORATION AND PRODUCTION, LLC	10/1/2013	130	344	KS	COMANCHE	0335-019W-005	T335-R19W: SEC 5: W/2
901*K5012798-000	DONALD EUGENE MANN	SANDRIDGE EXPLORATION AND PRODUCTION, LLC	10/1/2013	130	344	KS	COMANCHE	0335-019W-004	T335-R19W: SEC 4: S/2 SW/4
901*K5012798-000	DONALD EUGENE MANN	SANDRIDGE EXPLORATION AND PRODUCTION, LLC	10/1/2013	130	344	KS	COMANCHE	0335-019W-005	T335-R19W: SEC 5: NE/4
901*K5012814-000	JERRY JAY RICH A/K/A JERRY R. RICH AND SARA M. RICH, TRUSTEES OF THE RICH REVOCABLE TRUST DATED AUGUST 8, 2005	SANDRIDGE EXPLORATION AND PRODUCTION, LLC	8/20/2013	129	878	KS	COMANCHE	0325-019W-031	T325-R19W: SEC 31: NE/4
901*K5012814-000	JERRY JAY RICH A/K/A JERRY R. RICH AND SARA M. RICH, TRUSTEES OF THE RICH REVOCABLE TRUST DATED AUGUST 8, 2005	SANDRIDGE EXPLORATION AND PRODUCTION, LLC	8/20/2013	129	878	KS	COMANCHE	0325-019W-031	T325-R19W: SEC 31: N/2SE/4
901*K5012821-000	BETTE L. MCCOY TRUST NO 1 DTD MARCH 20, 1974 BY WILLIAM H. JENNINGS AND BLAKE HIMMELWRIGHT, CO-TRUSTEES; JERRY JAY RICH A/K/A JERRY R. RICH AND SARA M. RICH, TRUSTEES OF THE RICH REVOCABLE TRUST DATED AUGUST 8, 2005	SANDRIDGE EXPLORATION AND PRODUCTION, LLC	10/21/2013	130	74	KS	COMANCHE	0345-020W-013	T345-R20W: SEC 13: SW/4

901*K5012836-000	LONG RANCH, LP	SANDRIDGE EXPLORATION AND PRODUCTION, LLC	10/22/2013	130	500	KS	COMANCHE	0325-019W-032	T325-R19W: SEC 32: SW/4
901*K5012836-000	LONG RANCH, LP	SANDRIDGE EXPLORATION AND PRODUCTION, LLC	10/22/2013	130	500	KS	COMANCHE	0325-019W-031	T325-R19W: SEC 31: S/2 SE/4
901*K5012836-000	LONG RANCH, LP	SANDRIDGE EXPLORATION AND PRODUCTION, LLC	10/22/2013	130	500	KS	COMANCHE	0335-019W-006	T335-R19W: SEC 6: NE/4
901*K5012837-000	LONG RANCH, LP	SANDRIDGE EXPLORATION AND PRODUCTION, LLC	10/22/2013	130	507	KS	COMANCHE	0325-019W-032	T325-R19W: SEC 32: SW/4
901*K5012837-000	LONG RANCH, LP	SANDRIDGE EXPLORATION AND PRODUCTION, LLC	10/22/2013	130	507	KS	COMANCHE	0325-019W-031	T325-R19W: SEC 31: S/2 SE/4
901*K5012837-000	LONG RANCH, LP	SANDRIDGE EXPLORATION AND PRODUCTION, LLC	10/22/2013	130	507	KS	COMANCHE	0335-019W-006	T335-R19W: SEC 6: NE/4
901*K5012992-000	PAULA KOEHN, TRUSTEE OF THE TODD FAMILY TRUST A DATED JUNE 13TH, 1994	SANDRIDGE EXPLORATION AND PRODUCTION, LLC	1/15/2014	131	659	KS	COMANCHE	0335-018W-012	T335-R18W: SEC 12: SW/4, SE/4, NW/4 NE/4, S/2 NE/4
901*K5012992-000	PAULA KOEHN, TRUSTEE OF THE TODD FAMILY TRUST A DATED JUNE 13TH, 1994	SANDRIDGE EXPLORATION AND PRODUCTION, LLC	1/15/2014	131	659	KS	COMANCHE	0335-018W-012	
901*K5012997-000	JOHN P. TODD SR.	SANDRIDGE EXPLORATION AND PRODUCTION, LLC	1/13/2014	131	668	KS	COMANCHE	0335-018W-012	T335-R18W: SEC 12: SW/4, SE/4, NW/4 NE/4, S/2 NE/4
901*K5012997-000	JOHN P. TODD SR.	SANDRIDGE EXPLORATION AND PRODUCTION, LLC	1/13/2014	131	668	KS	COMANCHE	0335-018W-012	
901*K5012997-000	JOHN P. TODD SR.	SANDRIDGE EXPLORATION AND PRODUCTION, LLC	1/13/2014	131	668	KS	COMANCHE	0335-018W-012	
901*K5012998-000	KATHLEEN WESTENHAEVER	SANDRIDGE EXPLORATION AND PRODUCTION, LLC	1/10/2014	131	665	KS	COMANCHE	0335-018W-012	T335-R18W: SEC 12: SW/4, SE/4, NW/4 NE/4, S/2 NE/4
901*K5012998-000	KATHLEEN WESTENHAEVER	SANDRIDGE EXPLORATION AND PRODUCTION, LLC	1/10/2014	131	665	KS	COMANCHE	0335-018W-012	
901*K5013044-000	RANDELL SELZER AND SALLY R. SELZER	SANDRIDGE EXPLORATION AND PRODUCTION, LLC	1/21/2014	130	940	KS	COMANCHE	0345-020W-002	T345-R20W: SEC 2: SE/4
901*K5013079-000	DIANA K. WILBANKS F/K/A DIANA K. PETRO	SANDRIDGE EXPLORATION AND PRODUCTION, LLC	2/3/2014	130	937	KS	COMANCHE	0345-020W-012	T345-R20W: SEC 12: NW/4
901*K5013080-000	POLLY A. BOLERO F/K/A POLLY A. PETRO	SANDRIDGE EXPLORATION AND PRODUCTION, LLC	1/27/2014	130	934	KS	COMANCHE	0345-020W-012	T345-R20W: SEC 12: NW/4
901*K5013376-000	JOHN HERREN TODD AND ARTHUR TODD, HIS WIFE, JOHN HERREN TODD, ATTORNEY IN FACT FOR JOYCE TODD, TRUSTEE OF THE OMER TODD AND JOYCE TODD LIVING TRUST	J FRED HAMBRIGHT	9/18/1997	86	365	KS	COMANCHE	0335-018W-003	T335-R18W: SEC 03: E/2 SE/4
901*K5013385-000	AUDRA P PEPPERED AKA AUDRA PEPPERED	J FRED HAMBRIGHT	1/9/1997	84	677	KS	COMANCHE	0335-018W-002	T335-R18W: SEC 02: LOT 2 (40.00 AC)

901*K5013426-000	LONG RANCH, LP	SANDRIDGE EXPLORATION AND PRODUCTION, LLC	2/26/2014	131	684	KS	COMANCHE	0335-019W-006	T335-R19W: SEC 6: NE/4
901*K5013486-000	LONG RANCH, LP	SANDRIDGE EXPLORATION AND PRODUCTION, LLC	3/10/2014	131	692	KS	COMANCHE	0325-019W-032	T325-R19W: SEC 32: SW/4
901*K5013486-000	LONG RANCH, LP	SANDRIDGE EXPLORATION AND PRODUCTION, LLC	3/10/2014	131	692	KS	COMANCHE	0325-019W-031	T325-R19W: SEC 31: S/2 SE/4
901*K5013486-000	LONG RANCH, LP	SANDRIDGE EXPLORATION AND PRODUCTION, LLC	3/10/2014	131	692	KS	COMANCHE	0335-019W-006	T335-R19W: SEC 6: NE/4
901*K5013819-000	JOHNITA NYSTROM	SANDRIDGE EXPLORATION AND PRODUCTION, LLC	10/24/2013	131 / 132	309 / 732	KS	COMANCHE	0335-018W-002	T335-R18W: SEC 02: LOT 2 (40.00 AC)
901*K5013820-000	GRANTOR SHIRLEY HUCK	SANDRIDGE EXPLORATION AND PRODUCTION, LLC	10/24/2013	131 / 132	311 / 728	KS	COMANCHE	0335-018W-002	T335-R18W: SEC 02: SE/4, E/2NE/4
901*K5014603-000	DARREL W. GIRK AND TERENA GIRK	SANDRIDGE EXPLORATION AND PRODUCTION, LLC	4/15/2014	131	680	KS	COMANCHE	0345-020W-001	T345-R20W: SEC 1: SW/4
901*K5014611-000	JOHN P. TODD, SR.	SANDRIDGE EXPLORATION AND PRODUCTION, LLC	5/11/2014	131 / 131	489 / 726	KS	COMANCHE	0335-018W-012	T335-R18W: SEC 12: NW/4
901*K5014611-000	JOHN P. TODD, SR.	SANDRIDGE EXPLORATION AND PRODUCTION, LLC	5/11/2014	131 / 131	489 / 726	KS	COMANCHE	0335-018W-012	T335-R18W: SEC 12: NW/4
901*K5014612-000	PAULA KOEHN, TRUSTEE OF THE TODD FAMILY TRUST A DATED JUNE 13TH, 1994	SANDRIDGE EXPLORATION AND PRODUCTION, LLC	5/6/2014	131 / 131	485 / 728	KS	COMANCHE	0335-018W-012	T335-R18W: SEC 12: NW/4
901*K5014612-000	PAULA KOEHN, TRUSTEE OF THE TODD FAMILY TRUST A DATED JUNE 13TH, 1994	SANDRIDGE EXPLORATION AND PRODUCTION, LLC	5/6/2014	131 / 131	485 / 728	KS	COMANCHE	0335-018W-012	T335-R18W: SEC 12: NW/4
901*K5014613-000	KATHLEEN WESTENHAEVER F/K/A KATHLEEN MARIE TODD	SANDRIDGE EXPLORATION AND PRODUCTION, LLC	5/27/2014	131 / 131	481 / 724	KS	COMANCHE	0335-018W-012	T335-R18W: SEC 12: NW/4
901*K5014613-000	KATHLEEN WESTENHAEVER F/K/A KATHLEEN MARIE TODD	SANDRIDGE EXPLORATION AND PRODUCTION, LLC	5/27/2014	131 / 131	481 / 724	KS	COMANCHE	0335-018W-012	T335-R18W: SEC 12: NW/4



901*K5014818-000	PATRICIA JELLISSON	SANDRIDGE EXPLORATION AND PRODUCTION, LLC	6/3/2014	131	641	KS	COMANCHE	0335-019W-005	T335-R19W: SEC 5: W/2
901*K5014818-000	PATRICIA JELLISSON	SANDRIDGE EXPLORATION AND PRODUCTION, LLC	6/3/2014	131	641	KS	COMANCHE	0335-019W-005	T335-R19W: SEC 5: NE/4
901*K5014819-000	ALLEN E. KELLER, ATTORNEY IN FACT	SANDRIDGE EXPLORATION AND PRODUCTION, LLC	6/5/2014	131	653	KS	COMANCHE	0335-019W-005	T335-R19W: SEC 5: W/2
901*K5014819-000	ALLEN E. KELLER, ATTORNEY IN FACT	SANDRIDGE EXPLORATION AND PRODUCTION, LLC	6/5/2014	131	653	KS	COMANCHE	0335-019W-005	T335-R19W: SEC 5: NE/4
901*K5014820-000	LINDA S. BALLEW	SANDRIDGE EXPLORATION AND PRODUCTION, LLC	6/7/2014	131	647	KS	COMANCHE	0335-019W-005	T335-R19W: SEC 5: W/2
901*K5014820-000	LINDA S. BALLEW	SANDRIDGE EXPLORATION AND PRODUCTION, LLC	6/7/2014	131	647	KS	COMANCHE	0335-019W-005	T335-R19W: SEC 5: NE/4
901*K5014821-000	MARGARET SIMON	SANDRIDGE EXPLORATION AND PRODUCTION, LLC	6/5/2014	131	650	KS	COMANCHE	0335-019W-005	T335-R19W: SEC 5: W/2
901*K5014821-000	MARGARET SIMON	SANDRIDGE EXPLORATION AND PRODUCTION, LLC	6/5/2014	131	650	KS	COMANCHE	0335-019W-005	T335-R19W: SEC 5: NE/4
901*K5014880-000	GWEN THOMPSON A/K/A PAULA GWEN THOMPSON F/K/A GWEN PEPPER, A SINGLE PERSON	SANDRIDGE EXPLORATION AND PRODUCTION, LLC	6/26/2014	61 / 131 / 131 / 19 / 739 / 741 / 734 132		KS	COMANCHE	0335-018W-001	0335-018W-001
901*K5014927-000	DONALD EUGENE MANN	SANDRIDGE EXPLORATION AND PRODUCTION, LLC	6/30/2014	M27	850	KS	COMANCHE	0335-019W-005	T335-R19W: SEC 5: W/2
901*K5014927-000	DONALD EUGENE MANN	SANDRIDGE EXPLORATION AND PRODUCTION, LLC	6/30/2014	M27	850	KS	COMANCHE	0335-019W-005	T335-R19W: SEC 5: NE/4
901*K5014928-000	KATHRYN L. RIVERA	SANDRIDGE EXPLORATION AND PRODUCTION, LLC	6/23/2014	M27	874	KS	COMANCHE	0335-019W-005	T335-R19W: SEC 5: W/2
901*K5014928-000	KATHRYN L. RIVERA	SANDRIDGE EXPLORATION AND PRODUCTION, LLC	6/23/2014	M27	874	KS	COMANCHE	0335-019W-005	T335-R19W: SEC 5: NE/4
901*K5014955-000	DARREL W GIRK AND TERENA K GIRK, HUSBAND AND WIFE	SANDRIDGE EXPLORATION AND PRODUCTION, LLC	4/17/2014	131	1042	KS	COMANCHE	0345-020W-001	T345-R20W: SEC 1: LOT 1 (40.04 AC), LOT 2 (40.72 AC), S/2 NE/4
901*K5014955-000	DARREL W GIRK AND TERENA K GIRK, HUSBAND AND WIFE	SANDRIDGE EXPLORATION AND PRODUCTION, LLC	4/17/2014	131	1042	KS	COMANCHE	0345-020W-001	T345-R20W: SEC 1: SW/4
901*K5014955-000	DARREL W GIRK AND TERENA K GIRK, HUSBAND AND WIFE	SANDRIDGE EXPLORATION AND PRODUCTION, LLC	4/17/2014	131	1042	KS	COMANCHE	0345-020W-001	T345-R20W: SEC 1: SE/4
901*K5014956-000	CHARLOTTE A GIRK AND GARY W GIRK, CO-TRUSTEES OF THE CHARLOTTE A GIRK TRUST DATED JANUARY 16, 2009	SANDRIDGE EXPLORATION AND PRODUCTION, LLC	4/17/2014	131	1044	KS	COMANCHE	0345-020W-001	T345-R20W: SEC 1: LOT 1 (40.04 AC), LOT 2 (40.72 AC), S/2 NE/4

901*K5014956-000	CHARLOTTE A GIRK AND GARY W GIRK, CO-TRUSTEES OF THE CHARLOTTE A GIRK TRUST DATED JANUARY 16, 2009	SANDRIDGE EXPLORATION AND PRODUCTION, LLC	4/17/2014	131	1044	KS	COMANCHE	0345-020W-001	T345-R20W: SEC 1: SW/4
901*K5014956-000	CHARLOTTE A GIRK AND GARY W GIRK, CO-TRUSTEES OF THE CHARLOTTE A GIRK TRUST DATED JANUARY 16, 2009	SANDRIDGE EXPLORATION AND PRODUCTION, LLC	4/17/2014	131	1044	KS	COMANCHE	0345-020W-001	T345-R20W: SEC 1: SE/4
901*K5014957-000	GARY W GIRK AND CHARLOTTE A GIRK, CO-TRUSTEES OF THE GARY W GIRK TRUST DATED JANUARY 16, 2009	SANDRIDGE EXPLORATION AND PRODUCTION, LLC	4/17/2014	131	1046	KS	COMANCHE	0345-020W-001	T345-R20W: SEC 1: LOT 1 (40.04 AC), LOT 2 (40.72 AC), S/2 NE/4
901*K5014957-000	GARY W GIRK AND CHARLOTTE A GIRK, CO-TRUSTEES OF THE GARY W GIRK TRUST DATED JANUARY 16, 2009	SANDRIDGE EXPLORATION AND PRODUCTION, LLC	4/17/2014	131	1046	KS	COMANCHE	0345-020W-001	T345-R20W: SEC 1: SW/4
901*K5014957-000	GARY W GIRK AND CHARLOTTE A GIRK, CO-TRUSTEES OF THE GARY W GIRK TRUST DATED JANUARY 16, 2009	SANDRIDGE EXPLORATION AND PRODUCTION, LLC	4/17/2014	131	1046	KS	COMANCHE	0345-020W-001	T345-R20W: SEC 1: SE/4
901*K5015568-000	RICHARD AND RITA PETRO FAMILY PARTNERSHIP, LTD	SANDRIDGE EXPLORATION AND PRODUCTION, LLC	11/12/2014	132	441	KS	COMANCHE	0345-019W-018	T345-R19W: SEC 18: W/2
901*K5015569-000	KENYON R. AND JULIA R. BAKER, HUSBAND AND WIFE	SANDRIDGE EXPLORATION AND PRODUCTION, LLC	11/13/2014	132	434	KS	COMANCHE	0345-019W-007	T345-R19W: SEC 7: SE/4
901*K5015622-000	PATRICIA JELLISSON	SANDRIDGE EXPLORATION AND PRODUCTION, LLC	10/25/2014	132	495	KS	COMANCHE	0335-019W-005	T335-R19W: SEC 5: W/2
901*K5015623-000	ALLEN E. KELLER, ATTORNEY IN FACT FOR EVERETT E. KELLER, A WIDOWER	SANDRIDGE EXPLORATION AND PRODUCTION, LLC	11/4/2014	132	501	KS	COMANCHE	0335-019W-005	T335-R19W: SEC 5: W/2
901*K5015624-000	ALLEN E. KELLER	SANDRIDGE EXPLORATION AND PRODUCTION, LLC	11/4/2014	132	504	KS	COMANCHE	0335-019W-005	T335-R19W: SEC 5: W/2
901*K5015625-000	LINDA S. BALLEW	SANDRIDGE EXPLORATION AND PRODUCTION, LLC	11/4/2014	132	444	KS	COMANCHE	0335-019W-005	T335-R19W: SEC 5: W/2
901*K5015626-000	MARGARET E. SIMON AS TRUSTEE, OR HER SUCCESSORS IN TRUST, DATED AUGUST 15, 2014, AND AMENDMENTS THERETO	SANDRIDGE EXPLORATION AND PRODUCTION, LLC	10/27/2014	132	483	KS	COMANCHE	0335-019W-005	T335-R19W: SEC 5: W/2
901*K5015627-000	KATHRYN L. RIVERA	SANDRIDGE EXPLORATION AND PRODUCTION, LLC	11/14/2014	132	489	KS	COMANCHE	0335-019W-005	T335-R19W: SEC 5: W/2
901*K5015628-000	DONALD EUGENE MANN	SANDRIDGE EXPLORATION AND PRODUCTION, LLC	11/4/2014	132	477	KS	COMANCHE	0335-019W-005	T335-R19W: SEC 5: W/2

901*KS015629-000	RUTH JELLISSON	SANDRIDGE EXPLORATION AND PRODUCTION, LLC	10/24/2014	132	450	KS	COMANCHE	0335-019W-005	T335-R19W: SEC 5: W/2
901*KS015630-000	PATRICIA JELLISSON	SANDRIDGE EXPLORATION AND PRODUCTION, LLC	10/25/2014	132	492	KS	COMANCHE	0335-019W-005	T335-R19W: SEC 5: W/2
901*KS015631-000	ALLEN E. KELLER, ATTORNEY IN FACT FOR EVERETT E. KELLER, A WIDOWER	SANDRIDGE EXPLORATION AND PRODUCTION, LLC	10/27/2014	132	498	KS	COMANCHE	0335-019W-005	T335-R19W: SEC 5: W/2
901*KS015632-000	LINDA S. BALLEW	SANDRIDGE EXPLORATION AND PRODUCTION, LLC	10/27/2014	132	447	KS	COMANCHE	0335-019W-005	T335-R19W: SEC 5: W/2
901*KS015633-000	MARGARET E. SIMON AS TRUSTEE, OR HER SUCCESSORS IN TRUST, DATED AUGUST 15, 2014, AND ANY AMENDMENTS THERETO	SANDRIDGE EXPLORATION AND PRODUCTION, LLC	10/27/2014	132	480	KS	COMANCHE	0335-019W-005	T335-R19W: SEC 5: W/2
901*KS015634-000	KATHRYN L. RIVERA	SANDRIDGE EXPLORATION AND PRODUCTION, LLC	11/14/2014	132	486	KS	COMANCHE	0335-019W-005	T335-R19W: SEC 5: W/2
901*KS015635-000	ALLEN E. KELLER	SANDRIDGE EXPLORATION AND PRODUCTION, LLC	10/27/2014	132	507	KS	COMANCHE	0335-019W-005	T335-R19W: SEC 5: W/2
901*KS015636-000	DONALD EUGENE MANN	SANDRIDGE EXPLORATION AND PRODUCTION, LLC	11/4/2014	132	474	KS	COMANCHE	0335-019W-005	T335-R19W: SEC 5: W/2
901*KS015720-000	MARK J. JELLISSON	SANDRIDGE EXPLORATION AND PRODUCTION, LLC	11/25/2014	132	459	KS	COMANCHE	0335-019W-005	T335-R19W: SEC 5: W/2
901*KS015721-000	MATTHEW R. JELLISSON	SANDRIDGE EXPLORATION AND PRODUCTION, LLC	12/13/2014	132	462	KS	COMANCHE	0335-019W-005	T335-R19W: SEC 5: W/2
901*KS015722-000	MICHAEL J. JELLISSON	SANDRIDGE EXPLORATION AND PRODUCTION, LLC	12/11/2014	132	468	KS	COMANCHE	0335-019W-005	T335-R19W: SEC 5: W/2
901*KS015723-000	RUTH JELLISSON	SANDRIDGE EXPLORATION AND PRODUCTION, LLC	10/24/2014	132	453	KS	COMANCHE	0335-019W-005	T335-R19W: SEC 5: W/2
901*KS015724-000	MARK J. JELLISSON	SANDRIDGE EXPLORATION AND PRODUCTION, LLC	10/28/2014	132	456	KS	COMANCHE	0335-019W-005	T335-R19W: SEC 5: W/2
901*KS015725-000	MATTHEW R. JELLISSON	SANDRIDGE EXPLORATION AND PRODUCTION, LLC	12/13/2014	132	465	KS	COMANCHE	0335-019W-005	T335-R19W: SEC 5: W/2
901*KS015726-000	MICHAEL J. JELLISSON	SANDRIDGE EXPLORATION AND PRODUCTION, LLC	12/11/2014	132	471	KS	COMANCHE	0335-019W-005	T335-R19W: SEC 5: W/2
901*KS015739-000	AGRO-ACRES INC.	SANDRIDGE EXPLORATION AND PRODUCTION, LLC	12/8/2014	132	438	KS	COMANCHE	0345-019W-007	T345-R19W: SEC 7: LOTS 3, 4, E/ZSW/4 A/K/A SW/4

901*KS015759-000	JERRY TED BARNES	SANDRIDGE EXPLORATION AND PRODUCTION, LLC	3/3/2014	130	959	KS	COMANCHE	0325-019W-032	T325-R19W: SEC 32: A TRACT OF LAND IN THE NW/4, COMMENCING AT THE NW CORNER OF SAID SECT 32; THENCE ON AN ASSUMED BEARING OF 89 DEGREES 55' 50" EAST ALONG THE NORTH LINE OF SECT 32 A DISTANCE OF 1185.00 FT TO THE POINT OF BEGINNING; THENCE CONTINUING SOUTH 89 DEGREES 55' 50" EAST A DISTANCE OF 305.00 FT; THENCE SOUTH 00 DEGREES 15' 15" WEST A DISTANCE OF 340.11 FT; THENCE NORTH 89 DEGREES 01' 58" WEST A DISTANCE OF 351.12 FT; THENCE NORTH 08 DEGREES 44' 31" EAST A DISTANCE OF 338.44 FT TO THE POINT OF BEGINNING, CONTAINING 2.50 ACRES, MORE OR LESS
901*KS015817-000	GARY L PARKER AND DOROTHY ANN PARKER, HUSBAND AND WIFE	SANDRIDGE EXPLORATION AND PRODUCTION, LLC	1/1/2015	132	748	KS	COMANCHE	0345-019W-008	T345-R19W: SEC 8: NW/4, W/2 W/2 NE/4
901*KS001133-000	LARRY L. ELLIS	SANDRIDGE EXPLORATION AND PRODUCTION, LLC	9/20/2011	119	105	KS	COMANCHE	0315-019W-030	T315-R19W: SEC 30: ALL A/D/A LOT 1 (33.86 AC); LOT 2 (33.90 AC); LOT 3 (33.94 AC); LOT 4 (33.98 AC); E/2 W/2; E/2
901*KS001265-000	DELMAR KINSER AND PHYSS KINSER, HUSBAND AND WIFE	FIVE STATES LAND SERVICES, INC.	5/16/2008	108	447	KS	COMANCHE	0315-019W-020	T315-R19W: SEC 20: N/2
901*KS004373-000	MARGARET H. HAMOR AND JEFFERY M HAMOR, W/H	SANDRIDGE EXPLORATION AND PRODUCTION, LLC	2/3/2011	114	235	KS	COMANCHE	0335-018W-026	T335-R18W: SEC 26: NE/4
901*KS005863-000	DARROL WAYNE MILLER AND PAULINE MILLER, CO-TRUSTEES OF THE PAULINE MILLER LOVING TRUST DATED APRIL 6, 1990	SANDRIDGE EXPLORATION AND PRODUCTION, LLC	6/20/2011	118	499	KS	COMANCHE	0315-019W-020	T315-R19W: SEC 20: S/2

31

905*K5000000-000	A AND P LOHRDING, LP	SANDRIDGE EXPLORATION AND PRODUCTION, LLC	8/11/2008	113/ 117/ 110/ 127/ 363/	452/ 995/ 231/ KS	COMANCHE	14-T31S-R20W 23-T31S-R20W 23-T31S-R20W NW4 OF SW/4 (40 GROSS ACRES)	905*K5000000-000	A AND P LOHRDING, LP	CHEYENNE EXPLORATION, LLC	6/7/2011	116/ 117/ 45/ 13/ KS	COMANCHE	13-T31S-R20W	SE/4 (160 GROSS ACRES)	905*K5000000-000	Bank of America, N.A. and John G. Arnold Jr., as Co-Trustees of The Patricia Bearden Revocable Trust U/A dated August 10, 1979	CHEYENNE EXPLORATION, LLC	11/2/2011	119	647	KS	COMANCHE	05-T33S-R17W 06-T33S-R17W 07-T33S-R17W 1-T33S-R18W ACRES) All (640 GROSS NW/4 & SW/4 (320 GROSS ACRES) 1-T33S-R18W ACRES) All (640 GROSS E/2 & E/2W/2 (480 GROSS ACRES) 18-T33S-R17W 17-T33S-R17W 1-T33S-R18W ACRES) SE/4SE/4 (40 GROSS ACRES) 1-T33S-R18W NE/4NE/4 (40 GROSS ACRES)	905*K5000000-000	CMS ELECTRIC COOPERATIVE, INC.	SANDRIDGE EXPLORATION AND PRODUCTION, LLC	8/28/2017	NOT REC.	NOT REC.	KS	COMANCHE	INSOFAR AND ONLY INSOFAR AS THE AGREEMENT COVERS WELLS LISTED ON EXHIBIT A	INSOFAR AND ONLY INSOFAR AS THE AGREEMENT COVERS WELLS LISTED ON EXHIBIT A	905*K5000000-000	Darol Wayne Miller and Pauline Miller, Co-Trustees of The Miller Loving Trust Dated April 16, 1990	SANDRIDGE EXPLORATION AND PRODUCTION, LLC	2/16/2011	116	231	KS	COMANCHE	031S-019W-015 & 031S-019W-023	031S-019W: SEC 15: ALL	905*K5000000-000	Darol Wayne Miller and Pauline Miller, Co-Trustees of The Miller Loving Trust Dated April 16, 1990	SANDRIDGE EXPLORATION AND PRODUCTION, LLC	2/16/2011	116	225	KS	COMANCHE	031S-019W-015 & 031S-019W-023	031S-019W: SEC 15: ALL	905*K5000000-000	Darol Wayne Miller and Pauline Miller, Co-Trustees of The Miller Loving Trust Dated April 16, 1990	SANDRIDGE EXPLORATION AND PRODUCTION, LLC	10/1/2011, 3/1/2017	NOT REC.	NOT REC.	KS	COMANCHE	INSOFAR AND ONLY INSOFAR AS THE AGREEMENT COVERS WELLS LISTED ON EXHIBIT A	INSOFAR AND ONLY INSOFAR AS THE AGREEMENT COVERS WELLS LISTED ON EXHIBIT A	905*K5000000-000	DCP OPERATING COMPANY, LP	SANDRIDGE EXPLORATION AND PRODUCTION, LLC										
------------------	----------------------	---	-----------	--------------------------------	----------------------	----------	--	------------------	----------------------	---------------------------	----------	----------------------------	----------	--------------	------------------------	------------------	--	---------------------------	-----------	-----	-----	----	----------	---	------------------	--------------------------------	---	-----------	----------	----------	----	----------	--	--	------------------	--	---	-----------	-----	-----	----	----------	----------------------------------	------------------------	------------------	--	---	-----------	-----	-----	----	----------	----------------------------------	------------------------	------------------	--	---	---------------------	----------	----------	----	----------	--	--	------------------	---------------------------	---	--	--	--	--	--	--	--	--	--	--

905*K5000000-000	DCP OPERATING COMPANY, LP	SANDRIDGE EXPLORATION AND PRODUCTION, LLC	6/1/2011, 4/1/2011	NOT REC.	NOT REC.	KS	COMANCHE	INSOFAR AND ONLY INSOFAR AS THE AGREEMENT COVERS WELLS LISTED ON EXHIBIT A
905*K5000000-000	Donald Koehn and Shana Koehn, H/W	Lasso Holding LLC	5/13/2016	133	875	KS	COMANCHE	T31S-R19W: SEC 19: NE/4
905*K5000000-000	John G. Arnold, Jr., C/O Bank of America	CHEYENNE EXPLORATION, LLC	11/2/2011	119	645	KS	COMANCHE	SW/4 (160 GROSS ACRES) SE/4 (160 GROSS ACRES) 05-T33S-R17W 06-T33S-R17W ALL (640 GROSS ACRES) NW/4 & SW/4 (320 GROSS ACRES) 07-T33S-R17W 1-T33S-R18W ALL (640 GROSS ACRES) 08-T33S-R17W 17-T33S-R17W 18-T33S-R17W 1-T33S-R18W 12-T33S-R18W NE/4NE/4 (40 GROSS ACRES)
905*K5000000-000	Judith A. Kerstetter Trust of 2002	Lasso Holding LLC	5/13/2016	133	994	KS	COMANCHE	T31S-R19W: SEC 19: SE/4
905*K5000000-000	KYLE D. HOFFMAN AND ROGER R. HOFFMAN, CO-TRUSTEES FOR HOFFMAN FAMILY TRUST DATED 12/03/1977	CHEYENNE EXPLORATION, LLC	10/17/2011	119	223	KS	COMANCHE	S2 (34.88 GROSS ACRES) SW/4 AND W2 OF W2 OF NE/4 (200 GROSS ACRES) ALL (629.59 GROSS ACRES)
905*K5000000-000	LARRY L ELLIS, TRUSTEE OF THE LARRY L ELLIS TRUST	SANDRIDGE EXPLORATION AND PRODUCTION, LLC	1/4/2011	114/ 116		KS	COMANCHE	E/2 LESS A TRACT IN THE SE/4 (255.64 GROSS ACRES)
905*K5000000-000	LARRY L ELLIS, TRUSTEE OF THE LARRY L ELLIS TRUST	SANDRIDGE EXPLORATION AND PRODUCTION, LLC	1/4/2011	114/ 116	359/ 61	KS	COMANCHE	OT 1 (34.41 AC) AND LOT 2 (34.26 AC), E/2NW/4 LOT 3 (34.08 AC), LOT 4 (33.93 AC), E/2 SW/4 ALL, A/D/A LOT 1 (33.86 AC); LOT 2 (33.90 AC); LOT 3 (33.94 AC); LOT 4 (33.98 AC); E/2W/2; E/2
905*K5000000-000	Larry L. Ellis	SANDRIDGE EXPLORATION AND PRODUCTION, LLC	5/24/2011	114/ 116/	371/ 55/	KS	COMANCHE	T31S-R19W: SEC 19: LOT 1 (34.41 AC) AND LOT 2 (34.26 AC), E/2 NW/4, E/2
905*K5000000-000	Larry L. Ellis	SANDRIDGE EXPLORATION AND PRODUCTION, LLC	5/24/2011	114/ 116/	371/ 55/	KS	COMANCHE	T31S-R19W: SEC 19: LOT 3 (34.08 AC), LOT 4 (33.93 AC), E/2 SW/4

905*K5000000-000	Larry L. Ellis	SANDRIDGE EXPLORATION AND PRODUCTION, LLC	5/24/2011	114/ 116/	371/ 55/	KS	19-T31S-R19W	T31S-R19W: SEC 19: SE/4
905*K5000000-000	Larry L. Ellis	SANDRIDGE EXPLORATION AND PRODUCTION, LLC	5/24/2011	114/ 116/	365/ 61/	KS	30-T31S-R19W	T31S-R19W: SEC 30: ALL, A/D/A LOT 1 (33.86 AC); LOT 2 (33.90 AC); LOT 3 (33.94 AC); LOT 4 (33.98 AC); E/2W/2; E/2
905*K5000000-000	Linda Hart, a Widow	Lasso Holding LLC	5/13/2016	133	928	KS	031S-019W-028	T31S-R19W: SEC 19: NE/4
905*K5000000-000	Michael F. Falleur and Dana G. Falleur, H/W	SANDRIDGE EXPLORATION AND PRODUCTION, LLC	3/2/2011	116	119	KS	031S-019W-023	T31S-R19W: SEC 23: E/2
905*K5000000-000	NATHAN HUCK AND LEASA HUCK	CHEYENNE EXPLORATION, LLC	4/21/2011	114	763	KS	28-T34S-R19W 29-T34S-R19W 33-T34S-R19W 30-T34S-R18W 31-T34S-R18W	SW/4 (161.00 GROSS ACRES) E2 (318.80 GROSS ACRES) ALL (649.20 GROSS ACRES) N2 LESS ROAD ( 317.38 GROSS ACRES) N2 NE/4 (80.00 GROSS ACRES) (80.00 GROSS ACRES) N2 NE/4 (80.00 GROSS ACRES)
905*K5000000-000	RANDALL G EDDY, A SINGLE PERSON	AMERICAN WARRIOR, INC	3/24/2000	93	191	KS	031S-020W-023	T31S-R20W: SEC 23: S/2 SW/4 & NE/4 SW/4
905*K5000000-000	RANDALL G EDDY, A SINGLE PERSON	AMERICAN WARRIOR, INC	3/24/2000	93	199	KS	031S-020W-026	T31S-R20W: SEC 26: NW/4
905*K5000000-000	RANDALL G EDDY, A SINGLE PERSON	AMERICAN WARRIOR, INC	3/24/2000	93	195	KS	031S-020W-027	T31S-R20W: SEC 27: NE/4
905*K5000000-000	RANDALL G. EDDY, A SINGLE PERSON	AMERICAN WARRIOR INC.	3/24/2000	93	191	KS	23-T31S-R20W	S2 SW/4, NE4 SW4 (120 GROSS ACRES)
905*K5000000-000	RANDALL G. EDDY, A SINGLE PERSON	AMERICAN WARRIOR INC.	3/24/2000	93	195	KS	27-T31S-R20W	NE4 (160 GROSS ACRES)
905*K5000000-000	RANDALL G. EDDY, A SINGLE PERSON	AMERICAN WARRIOR INC.	3/24/2000	93	203	KS	27-T31S-R20W	W2 SE4 (80 GROSS ACRES)
905*K5000000-000	ROBERT D. HUCK AND NATHAN D. HUCK,	CHEYENNE EXPLORATION, LLC	4/21/2011	114	767	KS	30-T34S-R18W	N2 LESS ROAD (317.38 GROSS ACRES) NE/4 ANO E2 NW/4 AND SE/4 (234.50 GROSS ACRES)
905*K5000000-000	ROBERT D. HUCK AND SHERYL R. HUCK	CHEYENNE EXPLORATION, LLC	4/21/2011	114	769	KS	19-T34S-R18W	SW/4 AND W2 OF NW/4 (240 GROSS ACRES)

905*K5000000-000	ROBERT D. HUCK, TRUSTEE FOR ROBERT D. HUCK REVOCABLE TRUST DATED 10/23/91	CHEYENNE EXPLORATION, LLC				114	759	KS	COMANCHE	15-T34S-R18W 16-T34S-R18W 18-T35S-R18W 30-T34S-R18W 28-T34S-R19W 29-T34S-R19W 33-T34S-R19W ALL (649.20 GROSS ACRES) 52 (320.00 GROSS ACRES) N2 N2 EAST OF HIGHWAY (140.80 GROSS ACRES) N2 LESS ROAD (317.38 GROSS ACRES) SW/4 (161.00 GROSS ACRES) 15-T34S-R18W 16-T34S-R18W 18-T35S-R18W 30-T34S-R18W 28-T34S-R19W 29-T34S-R19W 33-T34S-R19W
905*K5000000-000	SOUTHWESTERN COLLEGE	SANDRIDGE EXPLORATION AND PRODUCTION, LLC				109	845	KS	COMANCHE	14-T31S-R20W 23-T31S-R20W 23-T31S-R20W NW4 OF SW/4 (40 GROSS ACRES)
905*K5000000-000	UNITED METHODIST YOUTHVILLE INC.	SANDRIDGE EXPLORATION AND PRODUCTION, LLC				109	891	KS	COMANCHE	14-T31S-R20W 23-T31S-R20W 23-T31S-R20W NW4 OF SW/4 (40 GROSS ACRES)
905*K5000000-000	WILLIAM E. PROCTOR JR. TRUST, ETAL	CHEYENNE EXPLORATION, LLC				118	291	KS	COMANCHE	25-T31S-R19W
905*K5001394-000	MICHAEL F. FALLEUR, A MARRIED MAN	SANDRIDGE EXPLORATION AND PRODUCTION, LLC				M27	305	KS	COMANCHE	031S-019W-023
905*K5001418-000	GLOVER REAL ESTATE, LLC	SANDRIDGE EXPLORATION AND PRODUCTION, LLC				M25	833	KS	COMANCHE	031S-020W-026
905*K5001422-000	RONALD E. THIES IN TRUST, AS TRUSTEE OF THE RONALD E. THIES TRUST OF 2008	SANDRIDGE EXPLORATION AND PRODUCTION, LLC				M25	773	KS	COMANCHE	031S-020W-035
905*K5001424-000	DARREL E. BILYEU AND CATHERINE J. BILYEU, H/W	SANDRIDGE EXPLORATION AND PRODUCTION, LLC				M25	785	KS	COMANCHE	032S-020W-002
905*K5001426-000	TAMMY R. GRAY	SANDRIDGE EXPLORATION AND PRODUCTION, LLC				M25	795	KS	COMANCHE	031S-020W-036
905*K5001428-000	JAY DON REYNOLDS	SANDRIDGE EXPLORATION AND PRODUCTION, LLC				M25	933	KS	COMANCHE	032S-019W-006
905*K5001429-000	A AND P LOHRDING, LP	SANDRIDGE EXPLORATION AND PRODUCTION, LLC				M25	797	KS	COMANCHE	031S-020W-002
905*K5001430-000	JUDITH A. KERSTETTER, TRUSTEE OF THE JUDITH A. KERSTETTER TRUST OF 2002	SANDRIDGE EXPLORATION AND PRODUCTION, LLC				M25	813	KS	COMANCHE	031S-020W-025
905*K5001431-000	GLOVER REAL ESTATE, LLC	SANDRIDGE EXPLORATION AND PRODUCTION, LLC				M25	831	KS	COMANCHE	031S-020W-026

905*K5001476-000	HUCK RANCH, INC: ROBERT D. HUCK, AS TRUSTEE OF THE ROBERT D. HUCK TRUST	SANDRIDGE EXPLORATION AND PRODUCTION, LLC	6/25/2012	M26	505	KS	COMANCHE	0315-020W-009	0315-020W-009
905*K5001625-000	HUCK RANCH, INC	SANDRIDGE EXPLORATION AND PRODUCTION, LLC	11/22/2011	M25	809	KS	COMANCHE	0315-020W-004	0315-020W-004
905*K5001630-000	STEVE MANN	SANDRIDGE EXPLORATION AND PRODUCTION, LLC	2/25/2014	M22	886	KS	COMANCHE	0335-019W-005	T335-R19W: SEC 5: W/2
905*K5001630-000	STEVE MANN	SANDRIDGE EXPLORATION AND PRODUCTION, LLC	2/25/2014	M22	886	KS	COMANCHE	0335-019W-005	T335-R19W: SEC 5: NE/4
905*K5002416-000	CHARLOTTE A. GIRK AND GARY W. GIRK, CO-TRUSTEES OF THE CHARLOTTE A. GIRK TRUST DATED JANUARY 16, 2009	SANDRIDGE EXPLORATION AND PRODUCTION, LLC	6/11/2013	M27	386	KS	COMANCHE	0345-020W-001	T345-R20W: SEC 1: SE/4
905*K5008729-000	KAREN L. JARNAGIN AND GARY R. JARNAGIN	SANDRIDGE EXPLORATION AND PRODUCTION, LLC	2/21/2012	M25 / M25	847 / 771	KS	COMANCHE	0315-020W-027	0315-020W-027
905*K5008730-000	CLEON PARKIN	SANDRIDGE EXPLORATION AND PRODUCTION, LLC	2/7/2012	M25	777	KS	COMANCHE	0315-020W-001	0315-020W-001
905*K5008735-000	MAX DEAN LIGGETT	SANDRIDGE EXPLORATION AND PRODUCTION, LLC	2/23/2012	M25	781	KS	COMANCHE	0315-020W-003	0315-020W-003
905*K5008740-000	LONG RANCH, L.P.	SANDRIDGE EXPLORATION AND PRODUCTION, LLC	3/16/2012	M25	935	KS	COMANCHE	0325-019W-005	0325-019W-005
905*K5009506-000	LARRY ELLIS	SANDRIDGE EXPLORATION AND PRODUCTION, LLC	3/27/2012	M26	339	KS	COMANCHE	0315-019W-019	0315-019W-019
905*K5009581-000	HUCK RANCH, INC.	SANDRIDGE EXPLORATION AND PRODUCTION, LLC	3/19/2012	M25 / M25 / M25 / M25	897 / 899 / 891 / 910	KS	COMANCHE	0315-020W-004	0315-020W-004
905*K5009591-000	CLEON PARKIN	SANDRIDGE EXPLORATION AND PRODUCTION, LLC	4/2/2012	M26	555	KS	COMANCHE	0315-020W-001	0315-020W-001
905*K5009638-000	LARRY L. ELLIS 777 AVENUE E COLDWATER, KS 67029	SANDRIDGE EXPLORATION AND PRODUCTION, LLC	3/2/2012	M25	907	KS	COMANCHE	0315-019W-019	0315-019W-019
905*K5009642-000	CARLISLE LLC, 593	SANDRIDGE EXPLORATION AND PRODUCTION, LLC	3/5/2012	M26	89	KS	COMANCHE	0335-017W-034	T335-R17W: SEC 34: N/2
905*K5009643-000	A AND P LOHRDING, LP	SANDRIDGE EXPLORATION AND PRODUCTION, LLC	3/5/2012	M25	919	KS	COMANCHE	0315-019W-006	0315-019W-006
905*K5009973-000	BRANDON W. ROCKENBACH AND LINDSAY M. ROCKENBACH	SANDRIDGE EXPLORATION AND PRODUCTION, LLC	4/17/2012	M27	835	KS	COMANCHE	0315-019W-020	0315-019W-020
905*K5010328-000	LARRY L. ELLIS, TRUSTEE OF THE LARRY L. ELLIS TRUST	SANDRIDGE EXPLORATION AND PRODUCTION, LLC	5/2/2012	M26	349	KS	COMANCHE	0315-019W-029	0315-019W-029

905*KS010329-000	ALTON D. AND VIRGINIA F. UNRUH, HUSBAND AND WIFE, CO-TRUSTEES OF THE ALTON D. UNRUH TRUST DATED FEBRUARY 5, 2001	SANDRIDGE EXPLORATION AND PRODUCTION, LLC	5/1/2012	M26 / M26	323 / 381	KS	COMANCHE	031S-019W-028	031S-019W-028
905*KS010706-000	LARRY L. ELLIS	SANDRIDGE EXPLORATION AND PRODUCTION, LLC	5/18/2012	M26	335	KS	COMANCHE	031S-019W-033	031S-019W-033
905*KS010758-000	DARROL WAYNE MILLER AND PAULINE MILLER, H/W, CO-TRUSTEES OF THE DARROL WAYNE MILLER LOVING TRUST DATED APRIL 6, 1990 AND DARROL WAYNE MILLER AND PAULINE MILLER, CO-TRUSTEES OF THE PAULINE MILLER LOVING TRUST DATED APRIL 6, 1990	SANDRIDGE EXPLORATION AND PRODUCTION, LLC	5/9/2012	M26	327	KS	COMANCHE	031S-019W-020	031S-019W-020
905*KS010759-000	DARROL WAYNE MILLER AND PAULINE MILLER, H/W, CO-TRUSTEES OF THE DARROL WAYNE MILLER LOVING TRUST DATED APRIL 6, 1990 AND DARROL WAYNE MILLER AND PAULINE MILLER, CO-TRUSTEES OF THE PAULINE MILLER LOVING TRUST DATED APRIL 6, 1990	SANDRIDGE EXPLORATION AND PRODUCTION, LLC	5/9/2012	M26	327	KS	COMANCHE	031S-019W-020	031S-019W-020
905*KS010937-000	DARREL E. BILYEU AND CATHERINE J. BILYEU, H/W	SANDRIDGE EXPLORATION AND PRODUCTION, LLC	5/30/2012	M26	365	KS	COMANCHE	032S-020W-002	032S-020W-002
905*KS011045-000	MICHAEL F. FALLEUR, A MARRIED MAN	SANDRIDGE EXPLORATION AND PRODUCTION, LLC	6/8/2012	M26	525	KS	COMANCHE	031S-019W-023	031S-019W-023
905*KS011051-000	ALTON D. AND VIRGINIA F. UNRUH, CO-TRUSTEES OF THE ALTON D. UNRUH TRUST DTD 2/5/2001	SANDRIDGE EXPLORATION AND PRODUCTION, LLC	6/12/2012	M26	381	KS	COMANCHE	031S-019W-028	031S-019W-028
905*KS011102-000	PETER TORHEL SWENSON II, AN UNMARRIED PERSON AND ERICE NORVOLD SWENSON, AN UNMARRIED PERSON AS JOINT TENANTS	SANDRIDGE EXPLORATION AND PRODUCTION, LLC	6/11/2012	M26 / M26	345 / 343	KS	COMANCHE	031S-019W-021	031S-019W-021
905*KS011291-000	HUCK RANCH INC.; ROBERT D. HUCK, AS TRUSTEE OF THE ROBERT D. HUCK TRUST AGREEMENT DTD OCTOBER 23, 1991	SANDRIDGE EXPLORATION AND PRODUCTION, LLC	6/25/2012	M26	505	KS	COMANCHE	031S-020W-009	031S-020W-009
905*KS011305-000	PATRICIA J. DUNN TRUSTEE OF THE PATRICIA J. DUNN TRUST	SANDRIDGE EXPLORATION AND PRODUCTION, LLC	6/20/2012	M26	357	KS	COMANCHE	033S-017W-027	T33S-R17W: SEC 27: NE/4

905*KS011357-000	JAY DON REYNOLDS AND SHEILA REYNOLDS	SANDRIDGE EXPLORATION AND PRODUCTION, LLC	6/28/2012	M26	609	KS	COMANCHE	0325-020W-002	0325-020W-002
905*KS011358-000	DIRK REYNOLDS AND CARLA SUE REYNOLDS	SANDRIDGE EXPLORATION AND PRODUCTION, LLC	6/27/2012	M26	619	KS	COMANCHE	0325-020W-002	0325-020W-002
905*KS011359-000	LONG RANCH LP	SANDRIDGE EXPLORATION AND PRODUCTION, LLC	7/2/2012	M26	721	KS	COMANCHE	0325-019W-005	0325-019W-005
905*KS011362-000	BARNES FAMILY FARM	SANDRIDGE EXPLORATION AND PRODUCTION, LLC	7/12/2012	M26	549	KS	COMANCHE	0315-019W-022	0315-019W-022
905*KS011448-000	TOMMY BUTLER AND NANCY BUTLER	SANDRIDGE EXPLORATION AND PRODUCTION, LLC	6/25/2012	M26	511	KS	COMANCHE	0315-019W-032	0315-019W-032
905*KS011449-000	DARROL WAYNE MILLER AND PAULINE MILLER CO-TRUSTEES OF THE DARROL WAYNE MILLER LOVING TRUST DATED APRIL 6TH 1990 AND THE PAULINE MILLER LOVING TRUST DATED APRIL 6TH 1990	SANDRIDGE EXPLORATION AND PRODUCTION, LLC	7/20/2012	M26	521	KS	COMANCHE	0315-019W-020	0315-019W-020
905*KS011631-000	SHERILYN KAY LEEPER A/I/F FOR MAXINE V HERD	SANDRIDGE EXPLORATION AND PRODUCTION, LLC	8/15/2012	M26	777	KS	COMANCHE	0335-019W-033	1335-R19W-033: E/ZNE/4SE/4
905*KS011659-000	PHYLIS HERD TRUSTEE OF THE KERRY AND PHYLIS HERD TRUST	SANDRIDGE EXPLORATION AND PRODUCTION, LLC	8/17/2012	M26	813	KS	COMANCHE	0335-019W-033	1335-R19W-033: S/ZSE/4 AND THAT PART OF THE NW/4SE/4 LYING SOUTH AND WEST OF THE FENCE, BEING 9 ACRES, DESCRIBED AS FOLLOWS: BEGINNING AT THE SW CORNER OF THE NW/4SE/4 THENCE EAST TO THE FENCE APPROXIMATELY 57 RODS, THENCE NORTHEASTERLY FOLLOWING THE FENCE TO THE HALF-SECTION LINE APPROXIMATELY 74 RODS, THENCE S TO THE POB OF SEC 33-33S-19W
905*KS011673-000	G. RONALD HERD, TRUSTEE OF THE G. RONALD HERD TRUST DATED SEPTEMBER 7TH 1990	SANDRIDGE EXPLORATION AND PRODUCTION, LLC	6/19/2012	M26 / M26 / M27	751 / 371 / 32	KS	COMANCHE	0345-019W-004	1345-R19W-004: SEC 4: LOT 1 (40.61), LOT 2 (40.55), S/2 NE/4
905*KS011701-000	GLOVER REAL ESTATE	SANDRIDGE EXPLORATION AND PRODUCTION, LLC	9/5/2012	M26	469	KS	COMANCHE	0315-020W-026	0315-020W-026

905*KS011738-000	LARRY L. ELLIS	SANDRIDGE EXPLORATION AND PRODUCTION, LLC	9/6/2012	M26	747	KS	COMANCHE	031S-019W-030	031S-019W-030
905*KS011739-000	LARRY E ELLIS TRUSTEE OF THE LARRY ELLIS TRUST	SANDRIDGE EXPLORATION AND PRODUCTION, LLC	9/6/2012	M26	749	KS	COMANCHE	031S-019W-030	031S-019W-030
905*KS011754-000	BRANDON W ROCKENBACH AND LINDSAY M ROCKENBACH	SANDRIDGE EXPLORATION AND PRODUCTION, LLC	9/7/2012	M26	743	KS	COMANCHE	031S-019W-020	031S-019W-020
905*KS012072-000	JANE ANN SCHMIDT AND REX L SCHMIDT, WIFE AND HUSBAND	SANDRIDGE EXPLORATION AND PRODUCTION, LLC	11/13/2012	M27	283	KS	COMANCHE	031S-020W-003	031S-020W-003
905*KS012073-000	NINA JEAN LIGGETT, AN UNMARRIED WOMAN	SANDRIDGE EXPLORATION AND PRODUCTION, LLC	11/13/2012	M27	279	KS	COMANCHE	031S-020W-003	031S-020W-003
905*KS012074-000	DENISE STOUT AND DENNIS STOUT, WIFE AND HUSBAND	SANDRIDGE EXPLORATION AND PRODUCTION, LLC	11/16/2012	M27	287	KS	COMANCHE	031S-020W-003	031S-020W-003
905*KS012140-000	CARLISLE 593, LLC	SANDRIDGE EXPLORATION AND PRODUCTION, LLC	12/18/2012			KS	COMANCHE	033S-017W-034	T33S-R17W: SEC 34: N/2
905*KS012151-000	WILLIAM W. USELMAN	SANDRIDGE EXPLORATION AND PRODUCTION, LLC	12/14/2012	M27	1	KS	COMANCHE	031S-019W-021	031S-019W-021
905*KS012154-000	DARROL WAYNE MILLER AND PAULINE MILLER, HUSBAND AND WIFE, CO-TRUSTEES OF THE DARROL WAYNE MILLER LOVING TRUST DATED APRIL 6, 1990, AND DAROL WAYNE MILLER AND PAULINE MILLER, HUSBAND AND WIFE, CO-TRUSTEES OF THE PAULINE MILLER LOVING TRUST DATED APRIL 6, 1990	SANDRIDGE EXPLORATION AND PRODUCTION, LLC	12/8/2012	M27	317	KS	COMANCHE	031S-019W-032	031S-019W-032
905*KS012175-000	FRANK FALLEUR, A SINGLE MAN	SANDRIDGE EXPLORATION AND PRODUCTION, LLC	12/18/2012	M27	309	KS	COMANCHE	031S-019W-026	031S-019W-026
905*KS012176-000	FRANK FALLEUR, A SINGLE MAN	SANDRIDGE EXPLORATION AND PRODUCTION, LLC	12/18/2012	M27	301	KS	COMANCHE	031S-019W-023	031S-019W-023
905*KS012177-000	BETTY USELMAN	SANDRIDGE EXPLORATION AND PRODUCTION, LLC	12/19/2012	M27	29	KS	COMANCHE	031S-019W-021	031S-019W-021
905*KS012178-000	IVA STOTTS	SANDRIDGE EXPLORATION AND PRODUCTION, LLC	12/14/2012	M27	26	KS	COMANCHE	031S-019W-021	031S-019W-021
905*KS012208-000	CHAD M. MCMILLIN AND PAMELA D. MCMILLIN, HUSBAND AND WIFE	SANDRIDGE EXPLORATION AND PRODUCTION, LLC	12/21/2012	M27	331	KS	COMANCHE	032S-020W-004	032S-020W-004
905*KS012249-000	CHARLOTTE A. GIRK AND GARY W. GIRK, CO-TRUSTEES OF THE CHARLOTTE A. GIRK TRUST DATED JANUARY 16, 2009	SANDRIDGE EXPLORATION AND PRODUCTION, LLC	1/15/2013	M27 / M27	63 / 373	KS	COMANCHE	034S-019W-005	T34S-R19W: SEC 5: ALL



905*K5012450-000	CHARLOTTE A. GIRK AND GARY W. GIRK, CO-TRUSTEES OF THE CHARLOTTE A. GIRK TRUST DATED JANUARY 16, 2009	SANDRIDGE EXPLORATION AND PRODUCTION, LLC	4/11/2013	M27	459	KS	COMANCHE	0345-019W-006	T345-R19W: SEC 6: LOT 5 A/D/A SW/4NW/4
905*K5012450-000	CHARLOTTE A. GIRK AND GARY W. GIRK, CO-TRUSTEES OF THE CHARLOTTE A. GIRK TRUST DATED JANUARY 16, 2009	SANDRIDGE EXPLORATION AND PRODUCTION, LLC	4/11/2013	M27	459	KS	COMANCHE	0345-019W-006	T345-R19W: SEC 6: LOT 6 A/D/A NW/4SW/4
905*K5012450-000	CHARLOTTE A. GIRK AND GARY W. GIRK, CO-TRUSTEES OF THE CHARLOTTE A. GIRK TRUST DATED JANUARY 16, 2009	SANDRIDGE EXPLORATION AND PRODUCTION, LLC	4/11/2013	M27	459	KS	COMANCHE	0345-019W-006	T345-R19W: SEC 6: LOT 7 A/D/A SW/4SW/4
905*K5012450-000	CHARLOTTE A. GIRK AND GARY W. GIRK, CO-TRUSTEES OF THE CHARLOTTE A. GIRK TRUST DATED JANUARY 16, 2009	SANDRIDGE EXPLORATION AND PRODUCTION, LLC	4/11/2013	M27	459	KS	COMANCHE	0345-019W-006	T345-R19W: SEC 6: SE/4NW/4
905*K5012450-000	CHARLOTTE A. GIRK AND GARY W. GIRK, CO-TRUSTEES OF THE CHARLOTTE A. GIRK TRUST DATED JANUARY 16, 2009	SANDRIDGE EXPLORATION AND PRODUCTION, LLC	4/11/2013	M27	459	KS	COMANCHE	0345-019W-006	T345-R19W: SEC 6: E/2SW/4
905*K5012451-000	CHARLOTTE A. GIRK AND CHARLOTTE A. GIRK, CO-TRUSTEES OF THE GARY W. GIRK TRUST DATED JANUARY 19, 2009	SANDRIDGE EXPLORATION AND PRODUCTION, LLC	4/11/2013	M27	450	KS	COMANCHE	0345-019W-006	T345-R19W: SEC 6: LOT 3 A/D/A NE/4NW/4
905*K5012451-000	CHARLOTTE A. GIRK AND CHARLOTTE A. GIRK, CO-TRUSTEES OF THE GARY W. GIRK TRUST DATED JANUARY 19, 2009	SANDRIDGE EXPLORATION AND PRODUCTION, LLC	4/11/2013	M27	450	KS	COMANCHE	0345-019W-006	T345-R19W: SEC 6: LOT 4 ADA NW/4NW/4
905*K5012451-000	CHARLOTTE A. GIRK AND CHARLOTTE A. GIRK, CO-TRUSTEES OF THE GARY W. GIRK TRUST DATED JANUARY 19, 2009	SANDRIDGE EXPLORATION AND PRODUCTION, LLC	4/11/2013	M27	450	KS	COMANCHE	0345-019W-006	T345-R19W: SEC 6: LOT 5 A/D/A SW/4NW/4
905*K5012451-000	CHARLOTTE A. GIRK AND CHARLOTTE A. GIRK, CO-TRUSTEES OF THE GARY W. GIRK TRUST DATED JANUARY 19, 2009	SANDRIDGE EXPLORATION AND PRODUCTION, LLC	4/11/2013	M27	450	KS	COMANCHE	0345-019W-006	T345-R19W: SEC 6: LOT 6 A/D/A NW/4SW/4
905*K5012451-000	CHARLOTTE A. GIRK AND CHARLOTTE A. GIRK, CO-TRUSTEES OF THE GARY W. GIRK TRUST DATED JANUARY 19, 2009	SANDRIDGE EXPLORATION AND PRODUCTION, LLC	4/11/2013	M27	450	KS	COMANCHE	0345-019W-006	T345-R19W: SEC 6: LOT 7 A/D/A SW/4SW/4
905*K5012451-000	GARY W. GIRK AND CHARLOTTE A. GIRK, CO-TRUSTEES OF THE GARY W. GIRK TRUST DATED JANUARY 19, 2009	SANDRIDGE EXPLORATION AND PRODUCTION, LLC	4/11/2013	M27	450	KS	COMANCHE	0345-019W-006	T345-R19W: SEC 6: SE/4NW/4

124

905*K5012451-000	GARY W. GIRK AND CHARLOTTE A. GIRK, CO-TRUSTEES OF THE GARY W. GIRK TRUST DATED JANUARY 19, 2009	SANDRIDGE EXPLORATION AND PRODUCTION, LLC		4/11/2013	M27	450	KS	COMANCHE	0345-019W-006	T345-R19W: SEC 6: E/ZSW/4
905*K5012456-000	A AND P LOHRDING, LP	SANDRIDGE EXPLORATION AND PRODUCTION, LLC		4/15/2013	M26	881	KS	COMANCHE	0315-020W-013	0315-020W-013
905*K5012462-000	DARREL AND TERENA GIRK	SANDRIDGE EXPLORATION AND PRODUCTION, LLC		4/12/2013	M27	453	KS	COMANCHE	0345-019W-006	T345-R19W: SEC 6: LOT 3
905*K5012462-000	DARREL AND TERENA GIRK	SANDRIDGE EXPLORATION AND PRODUCTION, LLC		4/12/2013	M27	453	KS	COMANCHE	0345-019W-006	T345-R19W: SEC 6: LOT 4
905*K5012462-000	DARREL AND TERENA GIRK	SANDRIDGE EXPLORATION AND PRODUCTION, LLC		4/12/2013	M27	453	KS	COMANCHE	0345-019W-006	ADA NW/4NW/4
905*K5012462-000	DARREL AND TERENA GIRK	SANDRIDGE EXPLORATION AND PRODUCTION, LLC		4/12/2013	M27	453	KS	COMANCHE	0345-019W-006	A/D/A SW/4NW/4
905*K5012462-000	DARREL AND TERENA GIRK	SANDRIDGE EXPLORATION AND PRODUCTION, LLC		4/12/2013	M27	453	KS	COMANCHE	0345-019W-006	T345-R19W: SEC 6: LOT 5
905*K5012462-000	DARREL AND TERENA GIRK	SANDRIDGE EXPLORATION AND PRODUCTION, LLC		4/12/2013	M27	453	KS	COMANCHE	0345-019W-006	A/D/A SW/4NW/4
905*K5012462-000	DARREL AND TERENA GIRK	SANDRIDGE EXPLORATION AND PRODUCTION, LLC		4/12/2013	M27	453	KS	COMANCHE	0345-019W-006	T345-R19W: SEC 6: LOT 6
905*K5012462-000	DARREL AND TERENA GIRK	SANDRIDGE EXPLORATION AND PRODUCTION, LLC		4/12/2013	M27	453	KS	COMANCHE	0345-019W-006	A/D/A SW/4SW/4
905*K5012462-000	DARREL AND TERENA GIRK	SANDRIDGE EXPLORATION AND PRODUCTION, LLC		4/12/2013	M27	453	KS	COMANCHE	0345-019W-006	T345-R19W: SEC 6: SE/4NW/4
905*K5012462-000	DARREL AND TERENA GIRK	SANDRIDGE EXPLORATION AND PRODUCTION, LLC		4/12/2013	M27	453	KS	COMANCHE	0345-019W-006	T345-R19W: SEC 6: E/ZSW/4
905*K5012463-000	LOGAN W. AND LISA R. GIRK	SANDRIDGE EXPLORATION AND PRODUCTION, LLC		4/18/2013	M27	41	KS	COMANCHE	0345-019W-006	T345-R19W: SEC 6: LOT 1
905*K5012463-000	LOGAN W. AND LISA R. GIRK	SANDRIDGE EXPLORATION AND PRODUCTION, LLC		4/18/2013	M27	41	KS	COMANCHE	0345-019W-006	A/D/A NE/4NE/4
905*K5012463-000	LOGAN W. AND LISA R. GIRK	SANDRIDGE EXPLORATION AND PRODUCTION, LLC		4/18/2013	M27	41	KS	COMANCHE	0345-019W-006	T345-R19W: SEC 6: LOT 2
905*K5012463-000	LOGAN W. AND LISA R. GIRK	SANDRIDGE EXPLORATION AND PRODUCTION, LLC		4/18/2013	M27	41	KS	COMANCHE	0345-019W-006	A/D/A NW/4NE/4
905*K5012496-000	KAREN GIRK	SANDRIDGE EXPLORATION AND PRODUCTION, LLC		4/23/2013	M27	456	KS	COMANCHE	0345-019W-006	T345-R19W: SEC 6: S/2NE/4
905*K5012496-000	KAREN GIRK	SANDRIDGE EXPLORATION AND PRODUCTION, LLC		4/23/2013	M27	456	KS	COMANCHE	0345-019W-006	T345-R19W: SEC 6: LOT 3
905*K5012496-000	KAREN GIRK	SANDRIDGE EXPLORATION AND PRODUCTION, LLC		4/23/2013	M27	456	KS	COMANCHE	0345-019W-006	A/D/A NE/4NW/4
905*K5012496-000	KAREN GIRK	SANDRIDGE EXPLORATION AND PRODUCTION, LLC		4/23/2013	M27	456	KS	COMANCHE	0345-019W-006	T345-R19W: SEC 6: LOT 4
905*K5012496-000	KAREN GIRK	SANDRIDGE EXPLORATION AND PRODUCTION, LLC		4/23/2013	M27	456	KS	COMANCHE	0345-019W-006	ADA NW/4NW/4
905*K5012496-000	KAREN GIRK	SANDRIDGE EXPLORATION AND PRODUCTION, LLC		4/23/2013	M27	456	KS	COMANCHE	0345-019W-006	T345-R19W: SEC 6: LOT 5
905*K5012496-000	KAREN GIRK	SANDRIDGE EXPLORATION AND PRODUCTION, LLC		4/23/2013	M27	456	KS	COMANCHE	0345-019W-006	A/D/A SW/4NW/4
905*K5012496-000	KAREN GIRK	SANDRIDGE EXPLORATION AND PRODUCTION, LLC		4/23/2013	M27	456	KS	COMANCHE	0345-019W-006	T345-R19W: SEC 6: LOT 6
905*K5012496-000	KAREN GIRK	SANDRIDGE EXPLORATION AND PRODUCTION, LLC		4/23/2013	M27	456	KS	COMANCHE	0345-019W-006	A/D/A SW/4SW/4

905*K5012496-000	KAREN GIRK	SANDRIDGE EXPLORATION AND PRODUCTION, LLC	4/23/2013	M27	456	KS	COMANCHE	0345-019W-006	T345-R19W: SEC 6: SE/4NW/4
905*K5012496-000	KAREN GIRK	SANDRIDGE EXPLORATION AND PRODUCTION, LLC	4/23/2013	M27	456	KS	COMANCHE	0345-019W-006	T345-R19W: SEC 6: E/2SW/4
905*K5012534-000	ROSS A. GIRK AND LISA GIRK, HUSBAND AND WIFE	SANDRIDGE EXPLORATION AND PRODUCTION, LLC	5/2/2013	M27	370	KS	COMANCHE	0345-019W-006	T345-R19W: SEC 6: LOT 3
905*K5012534-000	ROSS A. GIRK AND LISA GIRK, HUSBAND AND WIFE	SANDRIDGE EXPLORATION AND PRODUCTION, LLC	5/2/2013	M27	370	KS	COMANCHE	0345-019W-006	T345-R19W: SEC 6: LOT 4
905*K5012534-000	ROSS A. GIRK AND LISA GIRK, HUSBAND AND WIFE	SANDRIDGE EXPLORATION AND PRODUCTION, LLC	5/2/2013	M27	370	KS	COMANCHE	0345-019W-006	ADA NW/4NW/4
905*K5012534-000	ROSS A. GIRK AND LISA GIRK, HUSBAND AND WIFE	SANDRIDGE EXPLORATION AND PRODUCTION, LLC	5/2/2013	M27	370	KS	COMANCHE	0345-019W-006	T345-R19W: SEC 6: LOT 5
905*K5012534-000	ROSS A. GIRK AND LISA GIRK, HUSBAND AND WIFE	SANDRIDGE EXPLORATION AND PRODUCTION, LLC	5/2/2013	M27	370	KS	COMANCHE	0345-019W-006	A/D/A SW/4NW/4
905*K5012534-000	ROSS A. GIRK AND LISA GIRK, HUSBAND AND WIFE	SANDRIDGE EXPLORATION AND PRODUCTION, LLC	5/2/2013	M27	370	KS	COMANCHE	0345-019W-006	T345-R19W: SEC 6: LOT 6
905*K5012534-000	ROSS A. GIRK AND LISA GIRK, HUSBAND AND WIFE	SANDRIDGE EXPLORATION AND PRODUCTION, LLC	5/2/2013	M27	370	KS	COMANCHE	0345-019W-006	A/D/A NW/4SW/4
905*K5012534-000	ROSS A. GIRK AND LISA GIRK, HUSBAND AND WIFE	SANDRIDGE EXPLORATION AND PRODUCTION, LLC	5/2/2013	M27	370	KS	COMANCHE	0345-019W-006	T345-R19W: SEC 6: LOT 7
905*K5012534-000	ROSS A. GIRK AND LISA GIRK, HUSBAND AND WIFE	SANDRIDGE EXPLORATION AND PRODUCTION, LLC	5/2/2013	M27	370	KS	COMANCHE	0345-019W-006	SE/4NW/4
905*K5012534-000	ROSS A. GIRK AND LISA GIRK, HUSBAND AND WIFE	SANDRIDGE EXPLORATION AND PRODUCTION, LLC	5/2/2013	M27	370	KS	COMANCHE	0345-019W-006	T345-R19W: SEC 6: E/2SW/4
905*K5012541-000	NYLA K. SHERMAN AND KENT SHERMAN, WIFE AND HUSBAND	SANDRIDGE EXPLORATION AND PRODUCTION, LLC	5/6/2013	M27	320	KS	COMANCHE	0345-019W-006	T345-R19W: SEC 6: LOT 3
905*K5012541-000	NYLA K. SHERMAN AND KENT SHERMAN, WIFE AND HUSBAND	SANDRIDGE EXPLORATION AND PRODUCTION, LLC	5/6/2013	M27	320	KS	COMANCHE	0345-019W-006	A/D/A NE/4NW/4
905*K5012541-000	NYLA K. SHERMAN AND KENT SHERMAN, WIFE AND HUSBAND	SANDRIDGE EXPLORATION AND PRODUCTION, LLC	5/6/2013	M27	320	KS	COMANCHE	0345-019W-006	T345-R19W: SEC 6: LOT 4
905*K5012541-000	NYLA K. SHERMAN AND KENT SHERMAN, WIFE AND HUSBAND	SANDRIDGE EXPLORATION AND PRODUCTION, LLC	5/6/2013	M27	320	KS	COMANCHE	0345-019W-006	ADA NW/4NW/4
905*K5012541-000	NYLA K. SHERMAN AND KENT SHERMAN, WIFE AND HUSBAND	SANDRIDGE EXPLORATION AND PRODUCTION, LLC	5/6/2013	M27	320	KS	COMANCHE	0345-019W-006	T345-R19W: SEC 6: LOT 5
905*K5012541-000	NYLA K. SHERMAN AND KENT SHERMAN, WIFE AND HUSBAND	SANDRIDGE EXPLORATION AND PRODUCTION, LLC	5/6/2013	M27	320	KS	COMANCHE	0345-019W-006	A/D/A SW/4NW/4
905*K5012541-000	NYLA K. SHERMAN AND KENT SHERMAN, WIFE AND HUSBAND	SANDRIDGE EXPLORATION AND PRODUCTION, LLC	5/6/2013	M27	320	KS	COMANCHE	0345-019W-006	T345-R19W: SEC 6: LOT 6
905*K5012541-000	NYLA K. SHERMAN AND KENT SHERMAN, WIFE AND HUSBAND	SANDRIDGE EXPLORATION AND PRODUCTION, LLC	5/6/2013	M27	320	KS	COMANCHE	0345-019W-006	A/D/A SW/4SW/4
905*K5012541-000	NYLA K. SHERMAN AND KENT SHERMAN, WIFE AND HUSBAND	SANDRIDGE EXPLORATION AND PRODUCTION, LLC	5/6/2013	M27	320	KS	COMANCHE	0345-019W-006	T345-R19W: SEC 6: SE/4NW/4
905*K5012541-000	NYLA K. SHERMAN AND KENT SHERMAN, WIFE AND HUSBAND	SANDRIDGE EXPLORATION AND PRODUCTION, LLC	5/6/2013	M27	320	KS	COMANCHE	0345-019W-006	T345-R19W: SEC 6: E/2SW/4
905*K5012565-000	GARY W. GIRK AND CHARLOTTE A. GIRK, CO-TRUSTEES OF THE GARY W. GIRK TRUST DATED JANUARY 16, 2009	SANDRIDGE EXPLORATION AND PRODUCTION, LLC	6/11/2013	M27	383	KS	COMANCHE	0345-020W-001	T345-R20W: SEC 1: SE/4
905*K5012601-000	GARY W. LINDSAY	SANDRIDGE EXPLORATION AND PRODUCTION, LLC	7/5/2013	M27	364	KS	COMANCHE	0335-019W-016	T335-R19W: SEC 16: SW/4

13

905*KS012602-000	CONNIE G. LINDSAY	SANDRIDGE EXPLORATION AND PRODUCTION, LLC	7/5/2013	M27	367	KS	COMANCHE	0335-019W-016	T335-R19W: SEC 16: SW/4
905*KS012649-000	JAMES A. CHRISTOPHER, TRUSTEE OF	SANDRIDGE EXPLORATION AND PRODUCTION, LLC	8/14/2013	M27	361	KS	COMANCHE	0345-019W-007	T345-R19W: SEC 7: LOT 1, 2, E/2NW/4 A/K/A NW/4
905*KS012650-000	JAMES A. CHRISTOPHER, TRUSTEE OF	SANDRIDGE EXPLORATION AND PRODUCTION, LLC	8/14/2013	M27	357	KS	COMANCHE	0345-020W-012	T345-R20W: SEC 12: NE/4
905*KS012655-000	GOLDEN GRAIN FARMS, INC.	SANDRIDGE EXPLORATION AND PRODUCTION, LLC	8/15/2013	M27	443	KS	COMANCHE	0345-020W-012	T345-R20W: SEC 12: SE/4
905*KS012656-000	AGRO-ACRES, INC.	SANDRIDGE EXPLORATION AND PRODUCTION, LLC	8/15/2013	M27	468	KS	COMANCHE	0345-019W-007	T345-R19W: SEC 7: LOTS 3, 4, E/2SW/4 A/K/A SW/4
905*KS012726-000	RUTH A. JELLISSON	SANDRIDGE EXPLORATION AND PRODUCTION, LLC	9/26/2013	130	439	KS	COMANCHE	0335-019W-005	T335-R19W: SEC 5: W/2
905*KS012726-000	RUTH A. JELLISSON	SANDRIDGE EXPLORATION AND PRODUCTION, LLC	9/26/2013	130	439	KS	COMANCHE	0335-019W-005	T335-R19W: SEC 5: NE/4
905*KS012727-000	W. BENJAMIN JELLISSON	SANDRIDGE EXPLORATION AND PRODUCTION, LLC	9/27/2013	130	390	KS	COMANCHE	0335-019W-005	T335-R19W: SEC 5: NE/4
905*KS012727-000	W. BENJAMIN JELLISSON	SANDRIDGE EXPLORATION AND PRODUCTION, LLC	9/27/2013	130	390	KS	COMANCHE	0335-019W-005	T335-R19W: SEC 5: W/2
905*KS012728-000	STEVE MANN	SANDRIDGE EXPLORATION AND PRODUCTION, LLC	9/26/2013	130	415	KS	COMANCHE	0335-019W-005	T335-R19W: SEC 5: W/2
905*KS012728-000	STEVE MANN	SANDRIDGE EXPLORATION AND PRODUCTION, LLC	9/26/2013	130	415	KS	COMANCHE	0335-019W-005	T335-R19W: SEC 5: NE/4
905*KS012738-000	BOBBY L. BAYNE	SANDRIDGE EXPLORATION AND PRODUCTION, LLC	10/2/2013	130	490	KS	COMANCHE	0335-019W-005	T335-R19W: SEC 5: SE/4
905*KS012739-000	CAROL L. KELLER AND EVERETT E. KELLER, WIFE AND HUSBAND	SANDRIDGE EXPLORATION AND PRODUCTION, LLC	10/1/2013	130	360	KS	COMANCHE	0335-019W-005	T335-R19W: SEC 5: W/2
905*KS012739-000	CAROL L. KELLER AND EVERETT E. KELLER, WIFE AND HUSBAND	SANDRIDGE EXPLORATION AND PRODUCTION, LLC	10/1/2013	130	360	KS	COMANCHE	0335-019W-005	T335-R19W: SEC 5: NE/4
905*KS012755-000	LINDA S. BALLEW	SANDRIDGE EXPLORATION AND PRODUCTION, LLC	10/1/2013	130	469	KS	COMANCHE	0335-019W-005	T335-R19W: SEC 5: W/2
905*KS012755-000	LINDA S. BALLEW	SANDRIDGE EXPLORATION AND PRODUCTION, LLC	10/1/2013	130	469	KS	COMANCHE	0335-019W-005	T335-R19W: SEC 5: NE/4
905*KS012759-000	KATHRYN L. RIVERA	SANDRIDGE EXPLORATION AND PRODUCTION, LLC	10/1/2013	130	409	KS	COMANCHE	0335-019W-005	T335-R19W: SEC 5: W/2
905*KS012759-000	KATHRYN L. RIVERA	SANDRIDGE EXPLORATION AND PRODUCTION, LLC	10/1/2013	130	409	KS	COMANCHE	0335-019W-005	T335-R19W: SEC 5: NE/4

905*KS012760-000	MARGARET SIMON	SANDRIDGE EXPLORATION AND PRODUCTION, LLC	10/1/2013	130	370	KS	COMANCHE	0335-019W-005	T335-R19W: SEC 5: W/2
905*KS012760-000	MARGARET SIMON	SANDRIDGE EXPLORATION AND PRODUCTION, LLC	10/1/2013	130	370	KS	COMANCHE	0335-019W-005	T335-R19W: SEC 5: NE/4
905*KS012761-000	BILLY J. BAYNE	SANDRIDGE EXPLORATION AND PRODUCTION, LLC	10/1/2013	130	482	KS	COMANCHE	0335-019W-005	T335-R19W: SEC 5: SE/4
905*KS012793-000	PATRICIA JELLISSON	SANDRIDGE EXPLORATION AND PRODUCTION, LLC	10/5/2013	130	457	KS	COMANCHE	0335-019W-005	T335-R19W: SEC 5: W/2
905*KS012793-000	PATRICIA JELLISSON	SANDRIDGE EXPLORATION AND PRODUCTION, LLC	10/5/2013	130	457	KS	COMANCHE	0335-019W-005	T335-R19W: SEC 5: NE/4
905*KS012794-000	DONALD EUGENE MANN	SANDRIDGE EXPLORATION AND PRODUCTION, LLC	10/1/2013	130	349	KS	COMANCHE	0335-019W-005	T335-R19W: SEC 5: W/2
905*KS012794-000	DONALD EUGENE MANN	SANDRIDGE EXPLORATION AND PRODUCTION, LLC	10/1/2013	130	349	KS	COMANCHE	0335-019W-005	T335-R19W: SEC 5: NE/4
905*KS012835-000	BILLY J. BAYNE	SANDRIDGE EXPLORATION AND PRODUCTION, LLC	10/23/2013	M27	581	KS	COMANCHE	0335-019W-005	T335-R19W: SEC 5: SE/4
905*KS012846-000	BOBBY L. BAYNE	SANDRIDGE EXPLORATION AND PRODUCTION, LLC	10/28/2013	M27	584	KS	COMANCHE	0335-019W-005	T335-R19W: SEC 5: SE/4
905*KS012862-000	KATHRYN L. RIVERA	SANDRIDGE EXPLORATION AND PRODUCTION, LLC	11/14/2013	130	412	KS	COMANCHE	0335-019W-005	T335-R19W: SEC 5: W/2
905*KS012862-000	KATHRYN L. RIVERA	SANDRIDGE EXPLORATION AND PRODUCTION, LLC	11/14/2013	130	412	KS	COMANCHE	0335-019W-005	T335-R19W: SEC 5: NE/4
905*KS012863-000	LINDA S. BALLEW	SANDRIDGE EXPLORATION AND PRODUCTION, LLC	11/13/2013	130	472	KS	COMANCHE	0335-019W-005	T335-R19W: SEC 5: W/2
905*KS012863-000	LINDA S. BALLEW	SANDRIDGE EXPLORATION AND PRODUCTION, LLC	11/13/2013	130	472	KS	COMANCHE	0335-019W-005	T335-R19W: SEC 5: NE/4
905*KS012864-000	MARGARET SIMON	SANDRIDGE EXPLORATION AND PRODUCTION, LLC	11/14/2013	130	382	KS	COMANCHE	0335-019W-005	T335-R19W: SEC 5: W/2
905*KS012864-000	MARGARET SIMON	SANDRIDGE EXPLORATION AND PRODUCTION, LLC	11/14/2013	130	382	KS	COMANCHE	0335-019W-005	T335-R19W: SEC 5: NE/4
905*KS012865-000	STEVE MANN	SANDRIDGE EXPLORATION AND PRODUCTION, LLC	11/12/2013	130	427	KS	COMANCHE	0335-019W-005	T335-R19W: SEC 5: W/2
905*KS012865-000	STEVE MANN	SANDRIDGE EXPLORATION AND PRODUCTION, LLC	11/12/2013	130	427	KS	COMANCHE	0335-019W-005	T335-R19W: SEC 5: NE/4
905*KS012866-000	W. BENJAMIN JELLISSON	SANDRIDGE EXPLORATION AND PRODUCTION, LLC	11/14/2013	130	397	KS	COMANCHE	0335-019W-005	T335-R19W: SEC 5: W/2
905*KS012866-000	W. BENJAMIN JELLISSON	SANDRIDGE EXPLORATION AND PRODUCTION, LLC	11/14/2013	130	397	KS	COMANCHE	0335-019W-005	T335-R19W: SEC 5: NE/4

905*K5012884-000	PATRICIA JELLISSON	SANDRIDGE EXPLORATION AND PRODUCTION, LLC	11/13/2013	M27	570	KS	COMANCHE	0335-019W-005	T335-R19W: SEC 5: W/2
905*K5012885-000	MARGARET SIMON	SANDRIDGE EXPLORATION AND PRODUCTION, LLC	11/14/2013	M27	550	KS	COMANCHE	0335-019W-005	T335-R19W: SEC 5: W/2
905*K5012886-000	KATHRYN RIVERA	SANDRIDGE EXPLORATION AND PRODUCTION, LLC	11/14/2013	M27	558	KS	COMANCHE	0335-019W-005	T335-R19W: SEC 5: W/2
905*K5012888-000	W. BENJAMIN JELLISSON	SANDRIDGE EXPLORATION AND PRODUCTION, LLC	11/22/2013	M27	554	KS	COMANCHE	0335-019W-005	T335-R19W: SEC 5: W/2
905*K5012889-000	RUTH JELLISSON	SANDRIDGE EXPLORATION AND PRODUCTION, LLC	11/21/2013	M27	566	KS	COMANCHE	0335-019W-005	T335-R19W: SEC 5: W/2
905*K5012890-000	LINDA S. BALLEW	SANDRIDGE EXPLORATION AND PRODUCTION, LLC	11/22/2013	M27	574	KS	COMANCHE	0335-019W-005	T335-R19W: SEC 5: W/2
905*K5012891-000	STEVE MANN	SANDRIDGE EXPLORATION AND PRODUCTION, LLC	11/20/2013	M27	562	KS	COMANCHE	0335-019W-005	T335-R19W: SEC 5: W/2
905*K5012892-000	DONALD EUGENE MANN	SANDRIDGE EXPLORATION AND PRODUCTION, LLC	11/14/2013	M27	542	KS	COMANCHE	0335-019W-005	T335-R19W: SEC 5: W/2
905*K5012896-000	PATRICIA JELLISSON	SANDRIDGE EXPLORATION AND PRODUCTION, LLC	11/26/2013	130	454	KS	COMANCHE	0335-019W-005	T335-R19W: SEC 5: W/2
905*K5012896-000	PATRICIA JELLISSON	SANDRIDGE EXPLORATION AND PRODUCTION, LLC	11/26/2013	130	454	KS	COMANCHE	0335-019W-005	T335-R19W: SEC 5: NE/4
905*K5012901-000	CAROL L. KELLER AND EVERETT E. KELLER, WIFE AND HUSBAND	SANDRIDGE EXPLORATION AND PRODUCTION, LLC	11/27/2013	M27	546	KS	COMANCHE	0335-019W-005	T335-R19W: SEC 5: W/2
905*K5012902-000	CAROL L. KELLER AND EVERETT E. KELLER, WIFE AND HUSBAND	SANDRIDGE EXPLORATION AND PRODUCTION, LLC	11/28/2013	130	367	KS	COMANCHE	0335-019W-005	T335-R19W: SEC 5: W/2
905*K5012902-000	CAROL L. KELLER AND EVERETT E. KELLER, WIFE AND HUSBAND	SANDRIDGE EXPLORATION AND PRODUCTION, LLC	11/28/2013	130	367	KS	COMANCHE	0335-019W-005	T335-R19W: SEC 5: NE/4
905*K5012904-000	DONALD EUGENE MANN	SANDRIDGE EXPLORATION AND PRODUCTION, LLC	11/18/2013	130	352	KS	COMANCHE	0335-019W-005	T335-R19W: SEC 5: W/2
905*K5012904-000	DONALD EUGENE MANN	SANDRIDGE EXPLORATION AND PRODUCTION, LLC	11/18/2013	130	352	KS	COMANCHE	0335-019W-005	T335-R19W: SEC 5: NE/4
905*K5012912-000	RUTH A. JELLISSON	SANDRIDGE EXPLORATION AND PRODUCTION, LLC	11/30/2013	130	442	KS	COMANCHE	0335-019W-005	T335-R19W: SEC 5: W/2
905*K5012912-000	RUTH A. JELLISSON	SANDRIDGE EXPLORATION AND PRODUCTION, LLC	11/30/2013	130	442	KS	COMANCHE	0335-019W-005	T335-R19W: SEC 5: NE/4
905*K5012942-000	LONG RANCH, LP	SANDRIDGE EXPLORATION AND PRODUCTION, LLC	12/20/2013	M27	878	KS	COMANCHE	0335-019W-006	T335-R19W: SEC 6: NE/4
905*K5012989-000	PAULA KOEHN, TRUSTEE OF THE TODD FAMILY TRUST A DATED JUNE 13TH,	SANDRIDGE EXPLORATION AND PRODUCTION, LLC	1/15/2014	130 / 131	925 / 671	KS	COMANCHE	0335-018W-012	0335-018W-012

27

905*K5012990-000	PAULA KOEHN, TRUSTEE OF THE TODD FAMILY TRUST A DATED JUNE 13TH, 1994	SANDRIDGE EXPLORATION AND PRODUCTION, LLC	M27	616	KS	COMANCHE	0335-018W-012	T335-R18W: SEC 12: SW/4, SE/4, NW/4 NE/4, S/2 NE/4
905*K5012990-000	PAULA KOEHN, TRUSTEE OF THE TODD FAMILY TRUST A DATED JUNE 13TH, 1994	SANDRIDGE EXPLORATION AND PRODUCTION, LLC	M27	616	KS	COMANCHE	0335-018W-012	T335-R18W: SEC 12: NW/4
905*K5012991-000	JOHN P. TODD, SR.	SANDRIDGE EXPLORATION AND PRODUCTION, LLC	130 / 13	931 / 674	KS	COMANCHE	0335-018W-012	
905*K5012994-000	JOHN P. TODD SR.	SANDRIDGE EXPLORATION AND PRODUCTION, LLC	M27	624	KS	COMANCHE	0335-018W-012	T335-R18W: SEC 12: SW/4, SE/4, NW/4 NE/4, S/2 NE/4
905*K5012994-000	JOHN P. TODD SR.	SANDRIDGE EXPLORATION AND PRODUCTION, LLC	M27	624	KS	COMANCHE	0335-018W-012	T335-R18W: SEC 12: NW/4
905*K5012995-000	KATHLEEN WESTENHAEVER	SANDRIDGE EXPLORATION AND PRODUCTION, LLC	130 / 131	928 / 662	KS	COMANCHE	0335-018W-012	
905*K5012996-000	KATHLEEN WESTENHAEVER	SANDRIDGE EXPLORATION AND PRODUCTION, LLC	M27	620	KS	COMANCHE	0335-018W-012	T335-R18W: SEC 12: SW/4, SE/4, NW/4 NE/4, S/2 NE/4
905*K5012996-000	KATHLEEN WESTENHAEVER	SANDRIDGE EXPLORATION AND PRODUCTION, LLC	M27	620	KS	COMANCHE	0335-018W-012	T335-R18W: SEC 12: NW/4
905*K5013427-000	W. BENJAMIN JELLISSON	SANDRIDGE EXPLORATION AND PRODUCTION, LLC	M27	854	KS	COMANCHE	0335-019W-005	T335-R19W: SEC 5: W/2
905*K5013427-000	W. BENJAMIN JELLISSON	SANDRIDGE EXPLORATION AND PRODUCTION, LLC	M27	854	KS	COMANCHE	0335-019W-005	T335-R19W: SEC 5: NE/4
905*K5013428-000	PATRICIA JELLISSON	SANDRIDGE EXPLORATION AND PRODUCTION, LLC	M27	846	KS	COMANCHE	0335-019W-005	T335-R19W: SEC 5: W/2
905*K5013428-000	PATRICIA JELLISSON	SANDRIDGE EXPLORATION AND PRODUCTION, LLC	M27	846	KS	COMANCHE	0335-019W-005	T335-R19W: SEC 5: NE/4
905*K5013429-000	MARGARET SIMON	SANDRIDGE EXPLORATION AND PRODUCTION, LLC	M27	862	KS	COMANCHE	0335-019W-005	T335-R19W: SEC 5: W/2
905*K5013429-000	MARGARET SIMON	SANDRIDGE EXPLORATION AND PRODUCTION, LLC	M27	862	KS	COMANCHE	0335-019W-005	T335-R19W: SEC 5: NE/4
905*K5013436-000	KENYON R. BAKER AND JULIA R. BAKER, HUSBAND AND WIFE	SANDRIDGE EXPLORATION AND PRODUCTION, LLC	M27	882	KS	COMANCHE	0345-020W-013	T345-R20W: SEC 13: NE/4
905*K5013436-000	KENYON R. BAKER AND JULIA R. BAKER, HUSBAND AND WIFE	SANDRIDGE EXPLORATION AND PRODUCTION, LLC	M27	882	KS	COMANCHE	0345-020W-013	T345-R20W: SEC 13: NW/4
905*K5013437-000	LONG RANCH, LP	SANDRIDGE EXPLORATION AND PRODUCTION, LLC	M27	890	KS	COMANCHE	0325-019W-032	T325-R19W: SEC 32: SW/4
1994								

905*K5013437-000	LONG RANCH, LP	SANDRIDGE EXPLORATION AND PRODUCTION, LLC	2/26/2014	M27	890	KS	COMANCHE	0325-019W-031	T325-R19W: SEC 31: S/2 SE/4
905*K5013437-000	LONG RANCH, LP	SANDRIDGE EXPLORATION AND PRODUCTION, LLC	2/26/2014	M27	890	KS	COMANCHE	0335-019W-006	T335-R19W: SEC 6: NE/4
905*K5013438-000	LINDA S. BALLEW	SANDRIDGE EXPLORATION AND PRODUCTION, LLC	3/5/2014	M27	858	KS	COMANCHE	0335-019W-005	T335-R19W: SEC 5: W/2
905*K5013438-000	LINDA S. BALLEW	SANDRIDGE EXPLORATION AND PRODUCTION, LLC	3/5/2014	M27	858	KS	COMANCHE	0335-019W-005	T335-R19W: SEC 5: NE/4
905*K5013439-000	DONALD EUGENE MANN	SANDRIDGE EXPLORATION AND PRODUCTION, LLC	2/28/2014	M27	850	KS	COMANCHE	0335-019W-005	T335-R19W: SEC 5: W/2
905*K5013439-000	DONALD EUGENE MANN	SANDRIDGE EXPLORATION AND PRODUCTION, LLC	2/28/2014	M27	850	KS	COMANCHE	0335-019W-005	T335-R19W: SEC 5: NE/4
905*K5013482-000	ALLEN E. KELLER, ATTORNEY IN FACT FOR EVERETT E. KELLER, A WIDOWER	SANDRIDGE EXPLORATION AND PRODUCTION, LLC	3/7/2014	M27	866	KS	COMANCHE	0335-019W-005	T335-R19W: SEC 5: W/2
905*K5013482-000	ALLEN E. KELLER, ATTORNEY IN FACT FOR EVERETT E. KELLER, A WIDOWER	SANDRIDGE EXPLORATION AND PRODUCTION, LLC	3/7/2014	M27	866	KS	COMANCHE	0335-019W-005	T335-R19W: SEC 5: NE/4
905*K5013483-000	RUTH JELLISSON	SANDRIDGE EXPLORATION AND PRODUCTION, LLC	3/12/2014	M27	870	KS	COMANCHE	0335-019W-005	T335-R19W: SEC 5: W/2
905*K5013483-000	RUTH JELLISSON	SANDRIDGE EXPLORATION AND PRODUCTION, LLC	3/12/2014	M27	870	KS	COMANCHE	0335-019W-005	T335-R19W: SEC 5: NE/4
905*K5014502-000	KATHRYN L. RIVERA	SANDRIDGE EXPLORATION AND PRODUCTION, LLC	3/10/2014	M27	874	KS	COMANCHE	0335-019W-005	T335-R19W: SEC 5: W/2
905*K5014502-000	KATHRYN L. RIVERA	SANDRIDGE EXPLORATION AND PRODUCTION, LLC	3/10/2014	M27	874	KS	COMANCHE	0335-019W-005	T335-R19W: SEC 5: NE/4
905*K5014508-000	A AND P LOHRDING, LP	SANDRIDGE EXPLORATION AND PRODUCTION, LLC	3/11/2014	M27	702	KS	COMANCHE	0315-020W-011	0315-020W-011
905*K5014584-000	RANDELL AND SALLY R. SELZER, HUSBAND AND WIFE	SANDRIDGE EXPLORATION AND PRODUCTION, LLC	4/2/2014	M27	843	KS	COMANCHE	0345-020W-002	T345-R20W: SEC 2: W/2 NW/4
905*K5014584-000	RANDELL AND SALLY R. SELZER, HUSBAND AND WIFE	SANDRIDGE EXPLORATION AND PRODUCTION, LLC	4/2/2014	M27	843	KS	COMANCHE	0345-020W-002	T345-R20W: SEC 2: SW/4
905*K5014584-000	RANDELL AND SALLY R. SELZER, HUSBAND AND WIFE	SANDRIDGE EXPLORATION AND PRODUCTION, LLC	4/2/2014	M27	843	KS	COMANCHE	0345-020W-002	T345-R20W: SEC 2: SE/4
905*K5015264-000	QUAIL RUN, LC	SANDRIDGE EXPLORATION AND PRODUCTION, LLC	8/18/2014	M28	93	KS	COMANCHE	0325-019W-032	T325-R19W: SEC 32: SE/4, SURFACE TO S300'
905*K5015322-000	LONG RANCH LP	SANDRIDGE EXPLORATION AND PRODUCTION, LLC	9/22/2014	M28	1	KS	COMANCHE	0325-019W-032	T325-R19W: SEC 32: SW/4
905*K5015716-000	KENYON R. BAKER AND JULIA R. BAKER, HUSBAND AND WIFE	SANDRIDGE EXPLORATION AND PRODUCTION, LLC	11/13/2014	M28	5	KS	COMANCHE	0345-019W-007	T345-R19W: SEC 7: SE/4

27

END OF EXHIBIT "B"

905*KS015734-000	AGRO-ACRES, INC.	SANDRIDGE EXPLORATION AND PRODUCTION, LLC	12/8/2014	M28	9	KS	COMANCHE	0345-019W-007	T345-R19W: SEC 7: LOTS 3, 4, E/2SW/4 A/K/A SW/4
------------------	------------------	--	-----------	-----	---	----	----------	---------------	--