

KANSAS CORPORATION COMMISSION  
OIL & GAS CONSERVATION DIVISION

Form T-1  
April 2019  
Form must be Typed  
Form must be Signed  
All blanks must be Filled

**REQUEST FOR CHANGE OF OPERATOR  
TRANSFER OF INJECTION OR SURFACE PIT PERMIT**

Form KSONA-1, Certification of Compliance with the Kansas Surface Owner Notification Act,  
MUST be submitted with this form.

Check applicable boxes:

- Oil Lease: No. of Oil Wells \_\_\_\_\_ \*\*
- Gas Lease: No. of Gas Wells \_\_\_\_\_ \*\*
- Gas Gathering System: \_\_\_\_\_
- Saltwater Disposal Well - Permit No.: \_\_\_\_\_  
Spot Location: \_\_\_\_\_ feet from  N /  S Line  
\_\_\_\_\_ feet from  E /  W Line
- Enhanced Recovery Project Permit No.: \_\_\_\_\_  
Entire Project:  Yes  No  
Number of Injection Wells \_\_\_\_\_ \*\*

Field Name: \_\_\_\_\_

**\*\* Side Two Must Be Completed.**

Effective Date of Transfer: \_\_\_\_\_

KS Dept of Revenue Lease No.: \_\_\_\_\_

Lease Name: \_\_\_\_\_

\_\_\_\_ - \_\_\_\_ - \_\_\_\_ - \_\_\_\_ Sec. \_\_\_\_ Twp. \_\_\_\_ R.  E  W

Legal Description of Lease: \_\_\_\_\_

County: \_\_\_\_\_

Production Zone(s): \_\_\_\_\_

Injection Zone(s): \_\_\_\_\_

Surface Pit Permit No.: \_\_\_\_\_  
(API No. if Drill Pit, WO or Haul)

\_\_\_\_\_ feet from  N /  S Line of Section

\_\_\_\_\_ feet from  E /  W Line of Section

Type of Pit:  Emergency  Burn  Settling  Haul-Off  Workover  Drilling

Past Operator's License No. \_\_\_\_\_

Contact Person: \_\_\_\_\_

Past Operator's Name & Address: \_\_\_\_\_

Phone: \_\_\_\_\_

Title: \_\_\_\_\_

Date: \_\_\_\_\_

Signature: \_\_\_\_\_

New Operator's License No. \_\_\_\_\_

Contact Person: \_\_\_\_\_

New Operator's Name & Address: \_\_\_\_\_

Phone: \_\_\_\_\_

New Operator's Email: \_\_\_\_\_

Oil / Gas Purchaser: \_\_\_\_\_

Date: \_\_\_\_\_

Title: \_\_\_\_\_

Signature: \_\_\_\_\_

**Acknowledgment of Transfer:** The above request for transfer of injection authorization, surface pit permit # \_\_\_\_\_ has been noted, approved and duly recorded in the records of the Kansas Corporation Commission. This acknowledgment of transfer pertains to Kansas Corporation Commission records only and does not convey any ownership interest in the above injection well(s) or pit permit.

\_\_\_\_\_ is acknowledged as  
the new operator and may continue to inject fluids as authorized by

Permit No.: \_\_\_\_\_ . Recommended action: \_\_\_\_\_

Date: \_\_\_\_\_

Authorized Signature

\_\_\_\_\_ is acknowledged as  
the new operator of the above named lease containing the surface pit

permitted by No.: \_\_\_\_\_ .

Date: \_\_\_\_\_

Authorized Signature

DISTRICT \_\_\_\_\_ EPR \_\_\_\_\_ PRODUCTION \_\_\_\_\_ UIC \_\_\_\_\_



KANSAS CORPORATION COMMISSION  
OIL & GAS CONSERVATION DIVISION

Form KSONA-1

July 2021

Form Must Be Typed

Form must be Signed

All blanks must be Filled

**CERTIFICATION OF COMPLIANCE WITH THE  
KANSAS SURFACE OWNER NOTIFICATION ACT**

*This form must be submitted with all Forms C-1 (Notice of Intent to Drill); CB-1 (Cathodic Protection Borehole Intent); T-1 (Request for Change of Operator Transfer of Injection or Surface Pit Permit); and CP-1 (Well Plugging Application). Any such form submitted without an accompanying Form KSONA-1 will be returned.*

Select the corresponding form being filed:  C-1 (Intent)  CB-1 (Cathodic Protection Borehole Intent)  T-1 (Transfer)  CP-1 (Plugging Application)

OPERATOR: License # \_\_\_\_\_

Name: \_\_\_\_\_

Address 1: \_\_\_\_\_

Address 2: \_\_\_\_\_

City: \_\_\_\_\_ State: \_\_\_\_\_ Zip: \_\_\_\_\_ + \_\_\_\_\_

Contact Person: \_\_\_\_\_

Phone: ( \_\_\_\_\_ ) \_\_\_\_\_ Fax: ( \_\_\_\_\_ ) \_\_\_\_\_

Email Address: \_\_\_\_\_

Well Location:

\_\_\_\_ - \_\_\_\_ - \_\_\_\_ - \_\_\_\_ Sec. \_\_\_\_ Twp. \_\_\_\_ S. R. \_\_\_\_  East  West

County: \_\_\_\_\_

Lease Name: \_\_\_\_\_ Well #: \_\_\_\_\_

*If filing a Form T-1 for multiple wells on a lease, enter the legal description of the lease below:*

**Surface Owner Information:**

Name: \_\_\_\_\_

Address 1: \_\_\_\_\_

Address 2: \_\_\_\_\_

City: \_\_\_\_\_ State: \_\_\_\_\_ Zip: \_\_\_\_\_ + \_\_\_\_\_

*When filing a Form T-1 involving multiple surface owners, attach an additional sheet listing all of the information to the left for each surface owner. Surface owner information can be found in the records of the register of deeds for the county, and in the real estate property tax records of the county treasurer.*

*If this form is being submitted with a Form C-1 (Intent) or CB-1 (Cathodic Protection Borehole Intent), you must supply the surface owners and the KCC with a plat showing the predicted locations of lease roads, tank batteries, pipelines, and electrical lines. The locations shown on the plat are preliminary non-binding estimates. The locations may be entered on the Form C-1 plat, Form CB-1 plat, or a separate plat may be submitted.*

**Select one of the following:**

- I certify that, pursuant to the Kansas Surface Owner Notice Act (see Chapter 55 of the Kansas Statutes Annotated), I have provided the following to the surface owner(s) of the land upon which the subject well is or will be located: 1) a copy of the Form C-1, Form CB-1, Form T-1, or Form CP-1 that I am filing in connection with this form; 2) if the form being filed is a Form C-1 or Form CB-1, the plat(s) required by this form; and 3) my operator name, address, phone number, fax, and email address.
- I have not provided this information to the surface owner(s). I acknowledge that, because I have not provided this information, the KCC will be required to send this information to the surface owner(s). To mitigate the additional cost of the KCC performing this task, I acknowledge that I must provide the name and address of the surface owner by filling out the top section of this form and that I am being charged a \$30.00 handling fee, payable to the KCC, which is enclosed with this form.

*If choosing the second option, submit payment of the \$30.00 handling fee with this form. If the fee is not received with this form, the KSONA-1 form and the associated Form C-1, Form CB-1, Form T-1, or Form CP-1 will be returned.*

I hereby certify that the statements made herein are true and correct to the best of my knowledge and belief.

Date: \_\_\_\_\_ Signature of Operator or Agent: \_\_\_\_\_ Title: \_\_\_\_\_

**ASSIGNMENT AND BILL OF SALE**

STATE OF KANSAS

§  
§  
§

COUNTY OF MEADE

**KNOW ALL MEN BY THESE PRESENTS:**

**ELM III, LLC**, 1249 East 33rd, Edmond, OK 73013, an Oklahoma Limited Liability Corporation, ("**Seller**"), in consideration of the sum of Ten Dollars and other good and valuable consideration, the receipt and sufficiency of which are hereby acknowledged, does hereby sell, assign, transfer and convey to **JAMES DEVERMAN, 313 East Kansas Street, Glen Elder, KS 67446**, ("**Buyer**"), all of Seller's right title and interest in and to the wells, equipment and rights of way further described in in Exhibit A attached hereto:

For Ten Dollars (\$10.00) and other good and valuable consideration, the receipt, and sufficiency of which are hereby acknowledged, Seller does hereby grant, bargain, sell, transfer, convey, set over, assign and deliver unto Buyer, its successors and assigns, effective for all purposes as of the Effective Time and subject to the matters set forth herein, the Assets. The term "Assets" shall mean all of Seller's right, title and interest in and to the following:

The wells specifically described in Exhibit A (the "Well"), together with all other oil and gas wells and all water, injection and disposal wells on the Lands or on lands pooled, communitized or unitized therewith, whether producing, shut-in or temporarily abandoned, and all personal property, equipment, fixtures, improvements, permits, water discharge permits, gathering lines, rights-of-way and easements located on the Lands or used in connection with the production, gathering, treatment, processing, storing, transportation, sale or disposal of Hydrocarbons or water produced from the properties and interests described above.

TO HAVE AND TO HOLD the Assets, together with all and singular the rights, privileges, contracts and appurtenances, in any way appertaining or belonging thereto, unto Buyer, its successors and assigns, forever, subject to the matters set forth herein. It is Assignor's intent to assign all right, title and interest in all wells and leasehold herein, whether or not same is fully or properly described herein.

Buyer hereby accepts the Assignment and Bill of Sale of the Assets and hereby assumes, and agrees to defend, indemnify and hold harmless Seller from and against, any and all Claims (as defined below) attributable to or resulting from the ownership or operation of the Assets. For purposes hereof, "Claims" means any and all demands, losses, liabilities, damages, obligations, expenses, fines, penalties, costs, claims, causes of action and judgments for: (a) breaches of contract; (b) loss or damage to property, injury to or death of persons (including illness and disease), and other tortious injury; (c) violations of applicable laws, rules, regulations, orders or any other legal right or duty actionable at law or equity; and (d) attorneys' fees, court costs, and other costs resulting from the investigation or defense of any Claim described in the preceding clauses (a) through (c).

**ARTICLE III**  
**Special Warranty of Title and Disclaimers**

Section 3.01 Disclaimer. NOTWITHSTANDING ANYTHING CONTAINED TO THE CONTRARY IN ANY OTHER PROVISION OF THIS ASSIGNMENT AND BILL OF SALE, IT IS THE EXPLICIT INTENT OF EACH PARTY HERETO THAT SELLER IS NOT MAKING ANY REPRESENTATION OR WARRANTY WHATSOEVER, EXPRESS, IMPLIED, STATUTORY OR OTHERWISE, BEYOND THOSE REPRESENTATIONS OR WARRANTIES EXPRESSLY GIVEN IN THIS ASSIGNMENT AND BILL OF SALE, AND IT IS UNDERSTOOD THAT, WITHOUT LIMITING SUCH EXPRESS REPRESENTATIONS AND WARRANTIES, BUYER TAKES THE ASSETS AS IS AND WHERE IS AND WITH ALL FAULTS. WITHOUT LIMITING THE GENERALITY OF THE IMMEDIATELY PRECEDING SENTENCE, SELLER HEREBY (I) EXPRESSLY DISCLAIMS AND NEGATES ANY REPRESENTATION OR WARRANTY, EXPRESS OR IMPLIED, AT COMMON LAW, BY STATUTE OR OTHERWISE, RELATING TO THE CONDITION OF THE ASSETS (INCLUDING, WITHOUT LIMITATION, ANY IMPLIED OR EXPRESS WARRANTY OF MERCHANTABILITY OR FITNESS FOR A PARTICULAR PURPOSE, OR OF CONFORMITY TO MODELS OR SAMPLES OF MATERIALS, OR THE PRESENCE OR ABSENCE OF ANY HAZARDOUS MATERIALS IN OR ON, OR DISPOSED OF OR DISCHARGED FROM, THE ASSETS); AND (II) NEGATES ANY RIGHTS OF BUYER UNDER STATUTES TO CLAIM DIMINUTION OF CONSIDERATION AND ANY CLAIMS BY BUYER FOR DAMAGES BECAUSE OF DEFECTS, WHETHER KNOWN OR UNKNOWN, IT BEING THE INTENTION OF SELLER AND BUYER THAT THE ASSETS ARE TO BE ACCEPTED BY BUYER IN THEIR PRESENT CONDITION AND STATE OF REPAIR.

**ARTICLE IV**  
**Miscellaneous**

Section 4.01 Assignment and Bill of Sale. This Assignment and Bill of Sale shall be binding upon and inure to the benefit of the parties hereto and their respective successors and permitted assigns. It is Assignor's intent to assign all right, title and interest in all wells and leasehold herein, whether or not same is fully or properly described herein.

Section 4.02 Governing Law. This Assignment and Bill of Sale, other documents delivered pursuant hereto and the legal relations between the parties hereto shall be governed and construed in accordance with the laws of the State of Kansas, without giving effect to principles of conflicts of laws that would result in the application of the laws of another jurisdiction.

IN WITNESS WHEREOF, this Assignment and Bill of Sale is executed by the parties on the date of their respective acknowledgments below, but shall be effective for all purposes as of the Effective Time, December 1, 2025.

**SELLER**


**ELM III, LLC**



Edward L. Markwell, III, President

**BUYER**

**JAMES DEVERMAN**




**ACKNOWLEDGEMENT**

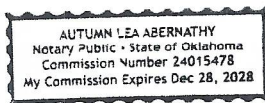
STATE OF OKLAHOMA )

COUNTY OF OKLAHOMA )

The foregoing instrument was acknowledged before me this 6 day of December, 2025 by Edward L. Markwell, III in his capacity as President of ELM III, LLC.

My Commission Expires:  
12/28/2028

  
Notary Public # 24015478




**ACKNOWLEDGEMENT**

STATE OF KANSAS )

COUNTY OF MITCHELL )

The foregoing instrument was acknowledged before me this 20<sup>th</sup> day of November, 2025 by James Deverman.

My Commission Expires:  
12/28

  
Notary Public # 1221591



**EXHIBIT A**

**BOHLING 2-22, NW¼ NE¼ NE¼ SECTION 22-T34S-R28W, MEADE COUNTY,  
KANSAS, API # 15-119-20866-0001**

Lessor: Gerd and Christina Meierdierks  
Lessee: Humble Oil and Refining Company  
Date: May 10, 1961  
Recording: Book 13, Page 105  
Description: E ½ E ½, NW ¼ NE ¼, N 10 acres SW ¼ NE ¼, N 60 acres of N ½ NW ¼, Section 22-T34S-R28W, Meade County, Kansas

Lessor: Hattie L. Bohling  
Lessee: Humble Oil and Refining Company  
Date: September 20, 1961  
Recording: Book 13, Page 228  
Description: S 30 acres of SW ¼ NE ¼, S 10 acres of NE ¼ NW ¼, Section 22-T34S-R28W, Meade County, Kansas

Lessor: Hattie L. Bohling  
Lessee: Humble Oil and Refining Company  
Date: June 9, 1964  
Recording: Book 14, Page 419  
Description: W ½ SW ¼, SW ¼ NW ¼, S 10 acres of NW ¼ NW ¼, Section 22-T34S-R28W, Meade County, Kansas

Lessor: Hattie L. Bohling  
Lessee: Sun Exploration Company  
Date: December 2, 1960  
Recording: Book 12, Page 312  
Description: W ½ SE ¼, Section 22-T34S-R28W, Meade County, Kansas

**MEIERDIERKS 2, C E½ SW¼ SECTION 27-T34S-R28W, MEADE COUNTY,  
KANSAS, API # 15-119-20274**

Lessor: Hattie L. Bohling  
Lessee: Imperial Oil Company  
Date: June 13, 1963  
Recording: Book 14, Page 224  
Description: NW ¼ Section 27-T34S-R28W, Meade County, Kansas

Lessor: Edward and Minnie Cordes  
Lessee: Humble Oil and Refining Company  
Date: May 17, 1961  
Recording: Book 13, Page 101  
Description: E ½ SE ¼ Section 27-T34S-R28W, Meade County, Kansas

Lessor: Gerd and Christina Meierdierks  
Lessee: Humble Oil and Refining Company  
Date: May 10, 1961  
Recording: Book 13, Page 100  
Description: E ½ SE ¼ Section 27-T34S-R28W, Meade County, Kansas

Lessor: Gerd and Christina Meierdierks  
Lessee: Humble Oil and Refining Company  
Date: May 10, 1961  
Recording: Book 13, Page 106  
Description: NE ¼, SW ¼, W ¼ SE ¼ Section 27-T34S-R28W, Meade County,  
Kansas