

KANSAS CORPORATION COMMISSION
OIL & GAS CONSERVATION DIVISION

Form T-1
April 2019
Form must be Typed
Form must be Signed
All blanks must be Filled

**REQUEST FOR CHANGE OF OPERATOR
TRANSFER OF INJECTION OR SURFACE PIT PERMIT**

Form KSONA-1, Certification of Compliance with the Kansas Surface Owner Notification Act,
MUST be submitted with this form.

Check applicable boxes:

- Oil Lease: No. of Oil Wells _____ **
- Gas Lease: No. of Gas Wells _____ **
- Gas Gathering System: _____
- Saltwater Disposal Well - Permit No.: _____
Spot Location: _____ feet from N / S Line
_____ feet from E / W Line
- Enhanced Recovery Project Permit No.: _____
Entire Project: Yes No
Number of Injection Wells _____ **

Field Name: _____

**** Side Two Must Be Completed.**

Effective Date of Transfer: _____

KS Dept of Revenue Lease No.: _____

Lease Name: _____

____ - ____ - ____ - ____ Sec. ____ Twp. ____ R. E W

Legal Description of Lease: _____

County: _____

Production Zone(s): _____

Injection Zone(s): _____

Surface Pit Permit No.: _____
(API No. if Drill Pit, WO or Haul)

_____ feet from N / S Line of Section

_____ feet from E / W Line of Section

Type of Pit: Emergency Burn Settling Haul-Off Workover Drilling

Past Operator's License No. _____

Contact Person: _____

Past Operator's Name & Address: _____

Phone: _____

Title: _____

Signature: _____

New Operator's License No. _____

Contact Person: _____

New Operator's Name & Address: _____

Phone: _____

New Operator's Email: _____

Date: _____

Title: _____

Signature: _____

Acknowledgment of Transfer: The above request for transfer of injection authorization, surface pit permit # _____ has been noted, approved and duly recorded in the records of the Kansas Corporation Commission. This acknowledgment of transfer pertains to Kansas Corporation Commission records only and does not convey any ownership interest in the above injection well(s) or pit permit.

_____ is acknowledged as the new operator and may continue to inject fluids as authorized by

Permit No.: _____ . Recommended action: _____

Date: _____

Authorized Signature

_____ is acknowledged as the new operator of the above named lease containing the surface pit

permitted by No.: _____ .

Date: _____

Authorized Signature

DISTRICT _____ EPR _____ PRODUCTION _____ UIC _____

KANSAS CORPORATION COMMISSION
OIL & GAS CONSERVATION DIVISION

Form KSONA-1

July 2021

Form Must Be Typed

Form must be Signed

All blanks must be Filled

**CERTIFICATION OF COMPLIANCE WITH THE
KANSAS SURFACE OWNER NOTIFICATION ACT**

This form must be submitted with all Forms C-1 (Notice of Intent to Drill); CB-1 (Cathodic Protection Borehole Intent); T-1 (Request for Change of Operator Transfer of Injection or Surface Pit Permit); and CP-1 (Well Plugging Application). Any such form submitted without an accompanying Form KSONA-1 will be returned.

Select the corresponding form being filed: C-1 (Intent) CB-1 (Cathodic Protection Borehole Intent) T-1 (Transfer) CP-1 (Plugging Application)

OPERATOR: License # _____

Name: _____

Address 1: _____

Address 2: _____

City: _____ State: _____ Zip: _____ + _____

Contact Person: _____

Phone: (_____) _____ Fax: (_____) _____

Email Address: _____

Well Location:

____ - ____ - ____ - ____ Sec. ____ Twp. ____ S. R. ____ East West

County: _____

Lease Name: _____ Well #: _____

If filing a Form T-1 for multiple wells on a lease, enter the legal description of the lease below:

Surface Owner Information:

Name: _____

Address 1: _____

Address 2: _____

City: _____ State: _____ Zip: _____ + _____

When filing a Form T-1 involving multiple surface owners, attach an additional sheet listing all of the information to the left for each surface owner. Surface owner information can be found in the records of the register of deeds for the county, and in the real estate property tax records of the county treasurer.

If this form is being submitted with a Form C-1 (Intent) or CB-1 (Cathodic Protection Borehole Intent), you must supply the surface owners and the KCC with a plat showing the predicted locations of lease roads, tank batteries, pipelines, and electrical lines. The locations shown on the plat are preliminary non-binding estimates. The locations may be entered on the Form C-1 plat, Form CB-1 plat, or a separate plat may be submitted.

Select one of the following:

- I certify that, pursuant to the Kansas Surface Owner Notice Act (see Chapter 55 of the Kansas Statutes Annotated), I have provided the following to the surface owner(s) of the land upon which the subject well is or will be located: 1) a copy of the Form C-1, Form CB-1, Form T-1, or Form CP-1 that I am filing in connection with this form; 2) if the form being filed is a Form C-1 or Form CB-1, the plat(s) required by this form; and 3) my operator name, address, phone number, fax, and email address.
- I have not provided this information to the surface owner(s). I acknowledge that, because I have not provided this information, the KCC will be required to send this information to the surface owner(s). To mitigate the additional cost of the KCC performing this task, I acknowledge that I must provide the name and address of the surface owner by filling out the top section of this form and that I am being charged a \$30.00 handling fee, payable to the KCC, which is enclosed with this form.

If choosing the second option, submit payment of the \$30.00 handling fee with this form. If the fee is not received with this form, the KSONA-1 form and the associated Form C-1, Form CB-1, Form T-1, or Form CP-1 will be returned.

I hereby certify that the statements made herein are true and correct to the best of my knowledge and belief.

Date: _____ Signature of Operator or Agent: _____ Title: _____

EXHIBIT A

LEASE DATE: 05/10/1948
LESSOR: W.C. Schiff, a widower
LESSEE: Joe B. Nathan
DESCRIPTION: Township 32 South, Range 11 West
Section 36: SW/4
Barber County, Kansas
RECORDED: Book 49, Page 103

Well: Schiff #1, SW/4 36-T32S-R11W



State of Kansas, Barber Co., SS

This instrument was filed for record on
the 2 day of December
2025 at 9:10 o'clock A M., and
duly recorded in book 382 on page 31

Kathy Armstrong Deputy
Register of Deeds
Fees \$55.⁰⁰

ASSIGNMENT, BILL OF SALE, AND CONVEYANCE

Chisum Oil & Gas, LLC, a Kansas Limited Liability Company with address 919 N Cedar Street, Medicine Lodge, Kansas 67104 ("Grantor") for Ten Dollars (\$10.00) and other valuable consideration, the receipt of which is hereby acknowledged, does hereby GRANT, BARGAIN, CONVEY, ASSIGN, TRANSFER, SET OVER, AND DELIVER unto M&M Well Service, LLC, a Kansas Limited Liability Company with address PO Box 287, Medicine Lodge, Kansas 67104 ("Grantee"), the following described properties, rights, and interests:

1. All right, title, and interest of Grantor in and to the mineral interests, and oil and/or gas well and the mineral lease described on Exhibit A hereto (and any ratifications and/or amendments to such leases, whether or not such ratifications or amendments are described on Exhibit A;
2. All rights, titles, and interests of Grantors in and to or otherwise derived from, all presently existing and valid oil, gas, and or mineral unitization, pooling, and/or communitization agreements, declarations, and/or orders (including, without limitation, all units formed under orders, rules, regulations, or other official acts of any federal, state, or other authority having jurisdiction, and voluntary unitization agreements, designations, and/or declarations) relating to the properties described in subsection (1) above, to the extent and only to the extent such rights, titles, and interests are attributable to the properties described in subsection (1) above;
3. All rights, title, and interests of Grantor in and to all presently existing and valid production sales contracts, operating agreements, and other agreements and contract s(including to the extent assignable any licenses relating to seismic data or the rights to acquire such licenses or data) which relate to any of the properties described in subsection s(1) and (2) above, to the extent and only to the extent such rights, titles, and interests are attributable to the properties described in subsections (1) and (2) above; and
4. All rights, title, and interests of Grantor in and to all minerals, supplies, machinery, equipment, improvements, and other personal property and fixtures (including but not by way of limitation, all wells, wellhead equipment, pumping units, flowlines, tanks, buildings, injection facilities, saltwater disposal facilities, compression facilities, gathering systems and other equipment) located on the properties described in subsections (1) and (2) above and used in connection with the exploration, development, operation, or maintenance thereof, and in and to all permits, licenses, rights of way, easements, and other surface rights used in connection with the exploration development, operation, or maintenance of the properties described in subsections (1) and (2) above.

The properties, rights, and interests specified in the foregoing subsections, exclusive of the properties rights and interests excluded below, are herein sometimes collectively called the "Properties." The Properties do not include and there is hereby expressly excepted and excluded therefrom and reserved to Grantor, all rights and choses in action arising, occurring, or existing in favor of Grantor prior to the effective date or arising out of the operation of or production from the Properties prior to the effective date (including but not limited to, any and all contract rights, claims, receivables, revenues, recoupment rights, recovery rights, accounting adjustments, mispayments, erroneous payments, and other claims of any nature in favor of Grantor and relating and accruing to any time period prior to the effective date).

TO HAVE AND TO HOLD the Properties unto Grantee, its successors and assigns, forever.

This Assignment, Bill of Sale, and Conveyance is made without representation or warranty of any kind, including without limitation, any warranty of title, all representations and warranties being expressly disclaimed.

IN WITNESS WHEREOF, this Assignment, Bill of Sale, and Conveyance is executed this 2nd day of December, 2025, effective as to all runs of oil and deliveries of gas and for all other purposes as of 7:00 a.m. local time at the locations of the Properties on the 1st day of December, 2025.


GRANTOR:

Chisum Oil & Gas, LLC

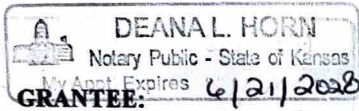

By: **Jason C. Larkin, President**

STATE OF KANSAS
COUNTY OF BARBER SS;

The foregoing instrument was acknowledged before me this 2nd day of December 2025, by Jason C. Larkin, President of Chisum Oil & Gas, LLC, a Kansas Limited Liability Company, for and on behalf of said company.


Notary Public

My commission expires: June 21, 2028




M&M Well Service, LLC


By: **Matthew McGrath, Member/Manager**

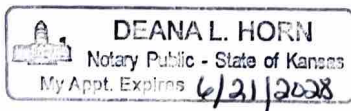

By: **Michael McGrath, Member/Manager**

STATE OF KANSAS
COUNTY OF BARBER SS;

The foregoing instrument was acknowledged before me this 2nd day of December 2025, by Matthew McGrath and Michael McGrath, Member/Managers of M&M Well Service, LLC, a Kansas Limited Liability Company, for and on behalf of said company.


Notary Public

My commission expires: June 21, 2028



Daryl Martin Schiff II
120 Vincent Lane
Lavergne, TN 37086