

KANSAS CORPORATION COMMISSION
OIL & GAS CONSERVATION DIVISION

TEMPORARY ABANDONMENT WELL APPLICATION

OPERATOR: License# _____
Name: _____
Address 1: _____
Address 2: _____
City: _____ State: _____ Zip: _____ + _____
Contact Person: _____
Phone:(_____) _____
Contact Person Email: _____
Field Contact Person: _____
Field Contact Person Phone: (_____) _____

API No. 15- _____
Spot Description: _____
- - - - - Sec. _____ Twp. _____ S. R. _____ E W
_____ feet from N / S Line of Section
_____ feet from E / W Line of Section
GPS Location: Lat: _____, Long: _____
Datum: NAD27 NAD83 WGS84
County: _____ Elevation: _____ GL KB
Lease Name: _____ Well #: _____
Well Type: (check one) Oil Gas OG WSW Other: _____
 SWD Permit #: _____ ENHR Permit #: _____
 Gas Storage Permit #: _____
Spud Date: _____ Date Shut-In: _____

Table with 7 columns: Conductor, Surface, Production, Intermediate, Liner, Tubing. Rows include Size, Setting Depth, Amount of Cement, Top of Cement, Bottom of Cement.

Casing Fluid Level from Surface: _____ How Determined? _____ Date: _____
Casing Squeeze(s): _____ to _____ w / _____ sacks of cement, _____ to _____ w / _____ sacks of cement. Date: _____
Do you have a valid Oil & Gas Lease? Yes No
Depth and Type: Junk in Hole at _____ Tools in Hole at _____ Casing Leaks: Yes No Depth of casing leak(s): _____
Type Completion: ALT. I ALT. II Depth of: DV Tool: _____ w / _____ sacks of cement Port Collar: _____ w / _____ sack of cement
Packer Type: _____ Size: _____ Inch Set at: _____ Feet
Total Depth: _____ Plug Back Depth: _____ Plug Back Method: _____

Geological Date:

Table with 4 columns: Formation Name, Formation Top, Formation Base, Completion Information. Rows 1 and 2 for geological data entry.

UNDER PENALTY OF PERJURY I HEREBY ATTEST THAT THE INFORMATION CONTAINED HEREIN IS TRUE AND CORRECT TO THE BEST OF MY KNOWLEDGE

Submitted Electronically

Do NOT Write in This Space - KCC USE ONLY
Date Tested: _____ Results: _____ Date Plugged: _____ Date Repaired: _____ Date Put Back in Service: _____
Review Completed by: _____ Comments: _____
TA Approved: Yes Denied Date: _____

Mail to the Appropriate KCC Conservation Office:

Table with 3 columns: District Office, Address, Phone. Rows for District Office #1 (Dodge City), #2 (Wichita), #3 (Chanute), and #4 (Hays).


Acquire Mode

Recall Mode

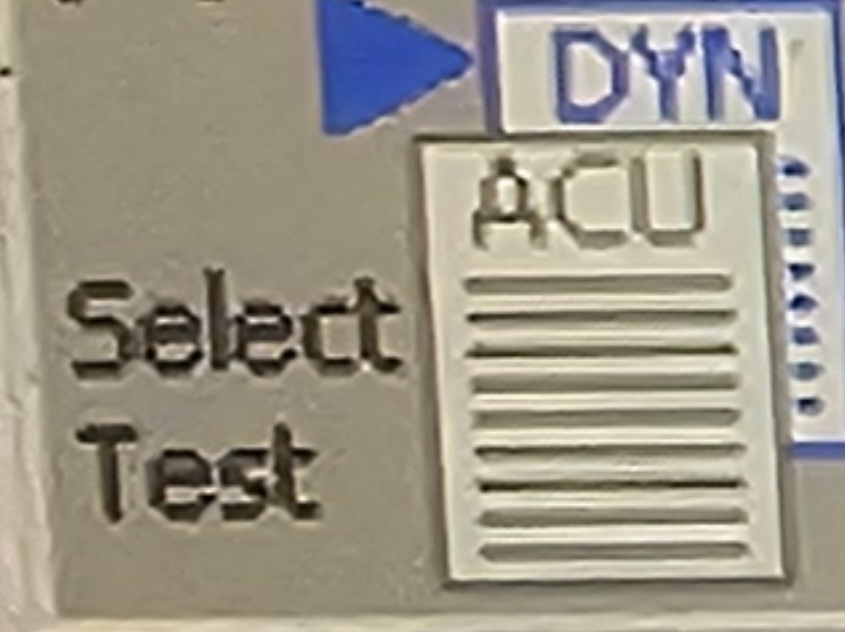
F2 Setup



F3




F4



F5



F6 Analyze



Select Liquid Level

Depth Determination

Casing Pressure

BHP

Collars

Production

	Current	Potential	
Oil			BBL/D
Water			BBL/D
Gas			Mscf/D

IPR Method

PBHP/SBHP

Producing Efficiency %

Fluid Densities

Oil	<input type="text" value="40"/>	deg.API
Water	<input type="text" value="1.05"/>	Sp.Gr.H2O
Gas Gravity	<input type="text" value="0.62"/>	Air = 1

Acoustic Velocity ft/s

Casing Pressure

psi (g)

Casing Pressure Buildup

psi

min

Gas/Liquid Interface Pres.

psi (g)

Liquid Level Depth

MD ft

Pump Intake Depth

MD ft

TVD

Formation Depth

MD ft

Well State:

Annular

Gas Flow

Mscf/D

% Liquid

Pump Intake Pressure

psi (g)

PBHP

psi (g)

Reservoir Pressure (SBHP)

psi (g)



Pump Submergence

Total Gaseous Liquid Column HT (TVD) ft

Equivalent Gas Free Liquid HT (TVD) ft

Comment

Acoustic Test

< Pg Up

Pg Dwn >

12/29/2025

Melissa Imler
Casillas Petroleum Corp
348 ROAD DD
SATANTA, KS 67870-8775

Re: Temporary Abandonment
API 15-055-00633-00-00
LIGHTNER D R 1
NE/4 Sec.08-26S-31W
Finney County, Kansas

Dear Melissa Imler:

"Your temporary abandonment (TA) application for the well listed above has been approved. In accordance with K.A.R. 82-3-111 the TA status of this well will expire 12/29/2026.

- * If you return this well to service or plug it, please notify the District Office.
- * If you sell this well you are required to file a Transfer of Operator form, T-1.
- * If the well will remain temporarily abandoned, you must submit a new TA application, CP-111, before 12/29/2026.

You may contact me at the number above if you have questions.

Very truly yours,

Michael Maier"