

KANSAS CORPORATION COMMISSION  
OIL & GAS CONSERVATION DIVISION

Form T-1  
April 2019  
Form must be Typed  
Form must be Signed  
All blanks must be Filled

**REQUEST FOR CHANGE OF OPERATOR  
TRANSFER OF INJECTION OR SURFACE PIT PERMIT**

Form KSONA-1, Certification of Compliance with the Kansas Surface Owner Notification Act,  
MUST be submitted with this form.

Check applicable boxes:

- Oil Lease: No. of Oil Wells \_\_\_\_\_ \*\*
- Gas Lease: No. of Gas Wells \_\_\_\_\_ \*\*
- Gas Gathering System: \_\_\_\_\_
- Saltwater Disposal Well - Permit No.: \_\_\_\_\_  
Spot Location: \_\_\_\_\_ feet from  N /  S Line  
\_\_\_\_\_ feet from  E /  W Line
- Enhanced Recovery Project Permit No.: \_\_\_\_\_  
Entire Project:  Yes  No  
Number of Injection Wells \_\_\_\_\_ \*\*

Field Name: \_\_\_\_\_

**\*\* Side Two Must Be Completed.**

Effective Date of Transfer: \_\_\_\_\_

KS Dept of Revenue Lease No.: \_\_\_\_\_

Lease Name: \_\_\_\_\_

\_\_\_\_ - \_\_\_\_ - \_\_\_\_ - \_\_\_\_ Sec. \_\_\_\_ Twp. \_\_\_\_ R.  E  W

Legal Description of Lease: \_\_\_\_\_

County: \_\_\_\_\_

Production Zone(s): \_\_\_\_\_

Injection Zone(s): \_\_\_\_\_

Surface Pit Permit No.: \_\_\_\_\_  
(API No. if Drill Pit, WO or Haul)

\_\_\_\_\_ feet from  N /  S Line of Section

\_\_\_\_\_ feet from  E /  W Line of Section

Type of Pit:  Emergency  Burn  Settling  Haul-Off  Workover  Drilling

Past Operator's License No. \_\_\_\_\_

Contact Person: \_\_\_\_\_

Past Operator's Name & Address: \_\_\_\_\_

Phone: \_\_\_\_\_

Title: \_\_\_\_\_

Date: \_\_\_\_\_

Signature: \_\_\_\_\_

New Operator's License No. \_\_\_\_\_

Contact Person: \_\_\_\_\_

New Operator's Name & Address: \_\_\_\_\_

Phone: \_\_\_\_\_

New Operator's Email: \_\_\_\_\_

Oil / Gas Purchaser: \_\_\_\_\_

Date: \_\_\_\_\_

Title: \_\_\_\_\_

Signature: \_\_\_\_\_

**Acknowledgment of Transfer:** The above request for transfer of injection authorization, surface pit permit # \_\_\_\_\_ has been noted, approved and duly recorded in the records of the Kansas Corporation Commission. This acknowledgment of transfer pertains to Kansas Corporation Commission records only and does not convey any ownership interest in the above injection well(s) or pit permit.

\_\_\_\_\_ is acknowledged as  
the new operator and may continue to inject fluids as authorized by

Permit No.: \_\_\_\_\_ . Recommended action: \_\_\_\_\_

Date: \_\_\_\_\_

Authorized Signature

\_\_\_\_\_ is acknowledged as  
the new operator of the above named lease containing the surface pit

permitted by No.: \_\_\_\_\_ .

Date: \_\_\_\_\_

Authorized Signature

DISTRICT \_\_\_\_\_ EPR \_\_\_\_\_ PRODUCTION \_\_\_\_\_ UIC \_\_\_\_\_



KANSAS CORPORATION COMMISSION  
OIL & GAS CONSERVATION DIVISION

Form KSONA-1

July 2021

Form Must Be Typed

Form must be Signed

All blanks must be Filled

**CERTIFICATION OF COMPLIANCE WITH THE  
KANSAS SURFACE OWNER NOTIFICATION ACT**

*This form must be submitted with all Forms C-1 (Notice of Intent to Drill); CB-1 (Cathodic Protection Borehole Intent); T-1 (Request for Change of Operator Transfer of Injection or Surface Pit Permit); and CP-1 (Well Plugging Application). Any such form submitted without an accompanying Form KSONA-1 will be returned.*

Select the corresponding form being filed:  C-1 (Intent)  CB-1 (Cathodic Protection Borehole Intent)  T-1 (Transfer)  CP-1 (Plugging Application)

OPERATOR: License # \_\_\_\_\_

Name: \_\_\_\_\_

Address 1: \_\_\_\_\_

Address 2: \_\_\_\_\_

City: \_\_\_\_\_ State: \_\_\_\_\_ Zip: \_\_\_\_\_ + \_\_\_\_\_

Contact Person: \_\_\_\_\_

Phone: ( \_\_\_\_\_ ) \_\_\_\_\_ Fax: ( \_\_\_\_\_ ) \_\_\_\_\_

Email Address: \_\_\_\_\_

Well Location:

\_\_\_\_ - \_\_\_\_ - \_\_\_\_ - \_\_\_\_ Sec. \_\_\_\_ Twp. \_\_\_\_ S. R. \_\_\_\_  East  West

County: \_\_\_\_\_

Lease Name: \_\_\_\_\_ Well #: \_\_\_\_\_

*If filing a Form T-1 for multiple wells on a lease, enter the legal description of the lease below:*

**Surface Owner Information:**

Name: \_\_\_\_\_

Address 1: \_\_\_\_\_

Address 2: \_\_\_\_\_

City: \_\_\_\_\_ State: \_\_\_\_\_ Zip: \_\_\_\_\_ + \_\_\_\_\_

*When filing a Form T-1 involving multiple surface owners, attach an additional sheet listing all of the information to the left for each surface owner. Surface owner information can be found in the records of the register of deeds for the county, and in the real estate property tax records of the county treasurer.*

*If this form is being submitted with a Form C-1 (Intent) or CB-1 (Cathodic Protection Borehole Intent), you must supply the surface owners and the KCC with a plat showing the predicted locations of lease roads, tank batteries, pipelines, and electrical lines. The locations shown on the plat are preliminary non-binding estimates. The locations may be entered on the Form C-1 plat, Form CB-1 plat, or a separate plat may be submitted.*

**Select one of the following:**

- I certify that, pursuant to the Kansas Surface Owner Notice Act (see Chapter 55 of the Kansas Statutes Annotated), I have provided the following to the surface owner(s) of the land upon which the subject well is or will be located: 1) a copy of the Form C-1, Form CB-1, Form T-1, or Form CP-1 that I am filing in connection with this form; 2) if the form being filed is a Form C-1 or Form CB-1, the plat(s) required by this form; and 3) my operator name, address, phone number, fax, and email address.
- I have not provided this information to the surface owner(s). I acknowledge that, because I have not provided this information, the KCC will be required to send this information to the surface owner(s). To mitigate the additional cost of the KCC performing this task, I acknowledge that I must provide the name and address of the surface owner by filling out the top section of this form and that I am being charged a \$30.00 handling fee, payable to the KCC, which is enclosed with this form.

*If choosing the second option, submit payment of the \$30.00 handling fee with this form. If the fee is not received with this form, the KSONA-1 form and the associated Form C-1, Form CB-1, Form T-1, or Form CP-1 will be returned.*

I hereby certify that the statements made herein are true and correct to the best of my knowledge and belief.

Date: \_\_\_\_\_ Signature of Operator or Agent: \_\_\_\_\_ Title: \_\_\_\_\_

ASSIGNMENT OF OIL AND GAS LEASE

KNOW ALL MEN BY THESE PRESENTS

That the undersigned, Petex, Inc. hereinafter called ASSIGNOR, for and in consideration of the sum of One Dollar (\$1.00), cash in hand paid and other good and valuable consideration, the receipt of which is hereby acknowledged, does hereby sell, assign, transfer, and set over unto MG Oil, Inc., hereinafter called ASSIGNEE, 100% of assignor's working interest, subject to its proportionate share of all overriding royalty interest as appears of record, the interest being so assigned and conveyed to said ASISGNEE, in and to the following described oil and gas leases in Logan County, Kansas:

Oil and Gas Lease dated December 6, 1983, From Sylvanna Avila, Attorney-in-Fact for Wassemiller Heirs (Sylvanna Avila and Guadalupe Avila, husband and wife; Ruben Wassemiller and Mary Wassemiller, husband and wife; Viola Jenik and Ben Jenik, husband and wife; Freda Pingetzer and Irl Pengetzer, husband and wife; Goldie Kammerer, single, and Levi Wassemiller, single, Lessors, to PETEX, Inc., Lessee, recorded in book 74, Page 268, covering the Southeast Quarter (SE1/4) of Section 27, Township 11 South, Range 33 West, containing 160 acres, more or less,


Oil and Gas Lease dated June 5, 1984, between Lyndell G. Bertrand and Rita L. Bertrand, husband and wife; Virginia D. Bertrand, a widow; Marlin F. Bertrand and Rochelle R. Bertrand, husband and wire: and Dennis K. Bertrand, a single person, Lessors, and Petex, Inc., Lessee, recorded in Book 76, Page 252, and covering the Southwest Quarter (SW/4) of Section 26, Township 11 South, Range, 33 West, Logan County, Kansas, containing 160 acres, more or less,

Together with the rights incident thereto and the personal property thereon, appurtenant thereto, used or obtained in connection therewith.

TO HAVE AND TO HOLD unto the aforementioned assignees, their successors and assigns the herein described oil and gas leases subject to the terms and conditions of said leases and of this assignment, but without warranty of title express or implied.

EXECUTED this 25 day of Nov, 2025.

Petex, Inc.



By: Larry Childress, President


STATE OF Missouri )

COUNTY OF Greene ) SS. ACKNOWLEDGEMENT FOR CORPORATION

The foregoing instrument was acknowledged before me this 25 day of November, by Larry Childress as the President of Petex, Inc., a corporation.



Notary Public



ASSIGNMENT OF OIL AND GAS LEASE

KNOW ALL MEN BY THESE PRESENTS

That the undersigned, Robert E. Almirall, hereinafter called ASSIGNOR, for and in consideration of the sum of One Dollar (\$1.00), cash in hand paid and other good and valuable consideration, the receipt of which is hereby acknowledged, does hereby sell, assign, transfer, and set over unto MG Oil, Inc., hereinafter called ASSIGNEE, 100% of any working interest ASSIGNOR may have, the interest being so assigned and conveyed to said ASSIGNEE, in and to the following described oil and gas leases in Logan County, Kansas:

Oil and Gas Lease dated December 6, 1983, From Sylvanna Avila, Attorney-in-Fact for WasseMiller Heirs (Sylvanna Avila and Guadalupe Avila, husband and wife; Ruben WasseMiller and Mary WasseMiller, husband and wife; Viola Jenik and Ben Jenik, husband and wife; Freda Pingetzer and Irl Pengetzer, husband and wife; Goldie Kammerer, single, and Levi WasseMiller, single, Lessors, to PETEX, Inc., Lessee, recorded in book 74, Page 268, covering the Southeast Quarter (SE1/4) of Section 27, Township 11 South, Range 33 West, containing 160 acres, more or less,

Oil and Gas Lease dated June 5, 1984, between Lyndell B. Bertrand and Rita L. Bertrand, husband and wife; Virginia D. Bertrand, a widow; Marlin F. Bertrand and Rochelle R. Bertrand, husband and wife; and Dennis K. Bertrand, a single person, Lessors, and Petex, Inc., Lessee, recorded in Book 76, Page 252, and covering the Southwest Quarter (SW/4) of Section 26, Township 11 South, Range 33 West, Logan, County, Kansas, containing 160 acres, more or less,

Together with the rights incident thereto and the personal property thereon, appurtenant thereto, used or obtained in connection therewith.

TO HAVE AND TO HOLD unto the aforementioned assignees, their successors and assigns the herein described oil and gas leases subject to the terms and conditions of said leases and of this assignment, but without warranty of title express or implied.

EXECUTED this 1st day of December, 2025.

Robert E Almirall

Robert E. Almirall

STATE OF MA,

COUNTY OF Plymouth SS. ACKNOWLEDGEMENT FOR INDIVIDUAL

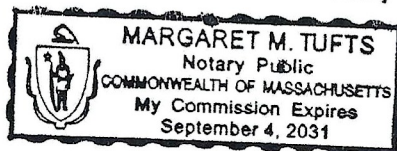
The foregoing instrument was acknowledged before me this 1st day of December, 2025 by \_\_\_\_\_

Margaret M Tufts

Notary Public

My commission expires:

9/4/31



ASSIGNMENT OF OIL AND GAS LEASE

KNOW ALL MEN BY THESE PRESENTS

That the undersigned, William V. Turner, hereinafter called ASSIGNOR, for and in consideration of the sum of One Dollar (\$1.00), cash in hand paid and other good and valuable consideration, the receipt of which is hereby acknowledged, does hereby sell, assign, transfer, and set over unto MG Oil, Inc., hereinafter called ASSIGNEE, 100% of any working interest ASSIGNOR may have, the interest being so assigned and conveyed to said ASSIGNEE, in and to the following described oil and gas leases in Logan County, Kansas:


Oil and Gas Lease dated December 6, 1983, From Sylvanna Avila, Attorney-in-Fact for Wasssemiller Heirs (Sylvanna Avila and Guadalupe Avila, husband and wife; Ruben Wasssemiller and Mary Wasssemiller, husband and wife; Viola Jenik and Ben Jenik, husband and wife; Freda Pingetzer and Irl Pengetzer, husband and wife; Goldie Kammerer, single, and Levi Wasssemiller, single, Lessors, to PETEX, Inc., Lessee, recorded in book 74, Page 268, covering the Southeast Quarter (SE1/4) of Section 27, Township 11 South, Range 33 West, containing 160 acres, more or less,

Oil and Gas Lease dated June 5, 1984, between Lyndell B. Bertrand and Rita L. Bertrand, husband and wife; Virginia D. Bertrand, a widow; Marlin F. Bertrand and Rochelle R. Bertrand, husband and wife; and Dennis K. Bertrand, a single person, Lessors, and Petex, Inc., Lessee, recorded in Book 76, Page 252, and covering the Southwest Quarter (SW/4) of Section 26, Township 11 South, Range 33 West, Logan, County, Kansas, containing 160 acres, more or less,

Together with the rights incident thereto and the personal property thereon, appurtenant thereto, used or obtained in connection therewith.

TO HAVE AND TO HOLD unto the aforementioned assignees, their successors and assigns the herein described oil and gas leases subject to the terms and conditions of said leases and of this assignment, but without warranty of title express or implied.


EXECUTED this 1st day of December, 2025

  
William V. Turner

STATE OF Missouri )  
COUNTY OF Greene )

SS. ACKNOWLEDGEMENT FOR INDIVIDUAL

The foregoing instrument was acknowledged before me this 1st day of December, 2025 by William V. Turner.

  
Notary Public

My commission expires: 4-25-29

TIFFANY KIRBY  
Notary Public - Notary Seal  
STATE OF MISSOURI  
Christian County  
My Commission Expires Apr. 25, 2029  
Commission #12666329

ASSIGNMENT OF OIL AND GAS LEASE

KNOW ALL MEN BY THESE PRESENTS

That the undersigned, Childress Family LP hereinafter called ASSIGNOR, for and in consideration of the sum of One Dollar (\$1.00), cash in hand paid and other good and valuable consideration, the receipt of which is hereby acknowledged, does hereby sell, assign, transfer, and set over unto MG Oil, Inc., hereinafter called ASSIGNEE, 100% of assignor's working interest, subject to its proportionate share of all overriding royalty interest as appears of record, the interest being so assigned and conveyed to said ASISGNEE, in and to the following described oil and gas lease in Logan County, Kansas:

Oil and Gas Lease dated June 5, 1984, between Lyndell G. Bertrand and Rita L. Bertrand, husband and wife: Virginia D. Bertrand, a widow; Marlin F. Bertrand and Rochelle R. Bertrand, husband and wife: and Dennis K. Bertrand, a single person, Lessors, and Petex, Inc., Lessee, recorded in Book 76, Page 252, and covering the Southwest Quarter (SW/4) of Section 26, Township 11 South, Range, 33 West, Logan County, Kansas, containing 160 acres, more or less,

Together with the rights incident thereto and the personal property thereon, appurtenant thereto, used or obtained in connection therewith.

TO HAVE AND TO HOLD unto the aforementioned assignees, their successors and assigns the herein described oil and gas lease subject to the terms and conditions of said lease and of this assignment, but without warranty of title express or implied.

EXECUTED this 25 day of Nov, 2025.

Childress Family LP

Larry Childress

By: Larry Childress, Manager


STATE OF Missouri )

COUNTY OF Greene ) SS. ACKNOWLEDGEMENT FOR PARTNERSHIP

The foregoing instrument was acknowledged before me this 25 day of November, by Larry Childress as the Manager of Childress Family LP

[Signature]

Notary Public



ASSIGNMENT OF OIL AND GAS LEASE

KNOW ALL MEN BY THESE PRESENTS

That the undersigned, Darrel L. Whitman hereinafter called ASSIGNOR, for and in consideration of the sum of One Dollar (\$1.00), cash in hand paid and other good and valuable consideration, the receipt of which is hereby acknowledged, does hereby sell, assign, transfer, and set over unto MG Oil, Inc., hereinafter called ASSIGNEE, 100% of assignor's working interest, the interest being so assigned and conveyed to said ASSIGNEE, in and to the following described oil and gas lease in Logan County, Kansas:

Oil and Gas Lease dated June 5, 1984, between Lyndell G. Bertrand and Rita L. Bertrand, husband and wife; Virginia D. Bertrand, a widow; Marlin F. Bertrand and Rochelle R. Bertrand, husband and wife; and Dennis K. Bertrand, a single person, Lessors, and Petex, Inc., Lessee, recorded in Book 76, Page 252, and covering the Southwest Quarter (SW/4) of Section 26, Township 11 South, Range, 33 West, Logan County, Kansas, containing 160 acres, more or less,

Together with the rights incident thereto and the personal property thereon, appurtenant thereto, used or obtained in connection therewith.

TO HAVE AND TO HOLD unto the aforementioned assignees, their successors and assigns the herein described oil and gas lease subject to the terms and conditions of said lease and of this assignment, but without warranty of title express or implied.

EXECUTED this 5 day of Dec., 2025.

Darrel L. Whitman

Patricia Whitman

By: Patricia Whitman

STATE OF Missouri )

COUNTY OF Greene ) SS. ACKNOWLEDGEMENT FOR INDIVIDUAL

The foregoing instrument was acknowledged before me this 5<sup>th</sup> day of December, by Patricia Whitman for Darrel L. Whitman.

Courtney M Keleher

Notary Public



AFFIDAVIT

Patricia Whitman, widow of Darrel L. Whitman, makes the following statement regarding Oil and Gas working interest in the following Oil and Gas Lease in Logan County, Kansas:

Oil and Gas Lease dated June 5, 1984, between Lyndell B. Bertrand and Rita L. Bertrand, husband and wife; Virginia D. Bertrand, a widow; Marlin F. Bertrand and Rochelle R. Bertrand, husband and wife; and Dennis K. Bertrand, a single person, Lessors, and Petex, Inc., Lessee, recorded in Book 76, Page 252, and covering the Southwest Quarter (SW/4) of Section 26, Township 11 South, Range 33 West, Logan, County, Kansas, containing 160 acres, more or less,

As Heir to her husband, Darrel L. Whitman, Patricia Whitman relinquishes 100% of all her rights and title to his oil and gas working interest in the subject lease to MG Oil, Inc.

Signed: Patricia Whitman  
Patricia Whitman

Date: 12-5-2025

STATE OF Missouri )

COUNTY OF Greene ) SS. ACKNOWLEDGMENT FOR INDIVIDUAL

The foregoing instrument was acknowledged before me this 5<sup>th</sup> day of December, 2025 by Patricia Whitman.

Courtney M Keleher

Notary Public

