

KANSAS CORPORATION COMMISSION
OIL & GAS CONSERVATION DIVISION

TEMPORARY ABANDONMENT WELL APPLICATION

OPERATOR: License#
Name:
Address 1:
Address 2:
City: State: Zip:
Contact Person:
Phone:
Contact Person Email:
Field Contact Person:
Field Contact Person Phone:

API No. 15-
Spot Description:
Sec. Twp. S. R.
GPS Location: Lat: Long:
Datum: NAD27 NAD83 WGS84
County: Elevation:
Lease Name: Well #:
Well Type: Oil Gas OG WSW Other:
SWD Permit #: ENHR Permit #:
Gas Storage Permit #:
Spud Date: Date Shut-In:

Table with 7 columns: Conductor, Surface, Production, Intermediate, Liner, Tubing. Rows include Size, Setting Depth, Amount of Cement, Top of Cement, Bottom of Cement.

Casing Fluid Level from Surface: How Determined? Date:
Casing Squeeze(s): to w / sacks of cement, to w / sacks of cement. Date:
Do you have a valid Oil & Gas Lease? Yes No
Depth and Type: Junk in Hole at Tools in Hole at Casing Leaks: Yes No Depth of casing leak(s):
Type Completion: ALT. I ALT. II Depth of: DV Tool: w / sacks of cement Port Collar: w / sack of cement
Packer Type: Size: Inch Set at: Feet
Total Depth: Plug Back Depth: Plug Back Method:

Geological Date:

Table with 4 columns: Formation Name, Formation Top, Formation Base, Completion Information. Rows 1 and 2.

UNDER PENALTY OF PERJURY I HEREBY ATTEST THAT THE INFORMATION CONTAINED HEREIN IS TRUE AND CORRECT TO THE BEST OF MY KNOWLEDGE

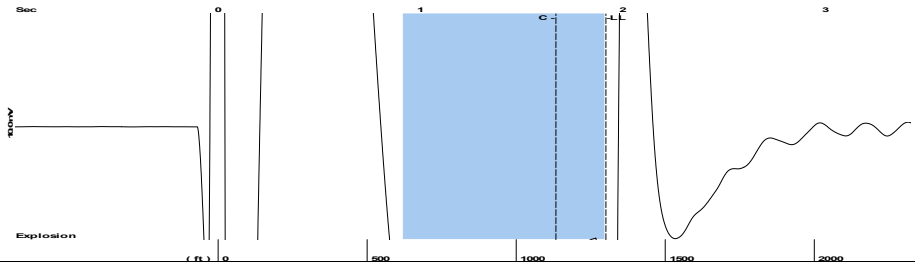
Submitted Electronically

Form with fields: Do NOT Write in This Space - KCC USE ONLY, Date Tested, Results, Date Plugged, Date Repaired, Date Put Back in Service, Review Completed by, Comments, TA Approved: Yes Denied, Date.

Mail to the Appropriate KCC Conservation Office:

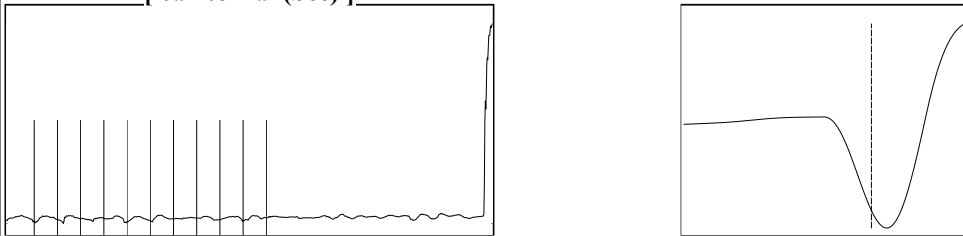
Table with 2 columns: Office Address, Phone. Rows for KCC District Office #1, #2, #3, #4.

Group: MyWells Well: GOOD EARTH-O'BRATE # 1-26 (acquired on: 01/23/26 11:23:28)



Filter Type High Pass Automatic Collar Count Yes Time 1.915 sec
 Manual Acoustic Veloc 1329.14 ft/s Manual JTS/sec 20.9644 Joints 41.0357 Jts
 Depth 1300.83 ft

[0.9 to 1.9 (Sec)]



Analysis Method: Automatic

Group: MyWells Well: GOOD EARTH-O'BRATE # 1-26 (acquired on: 01/23/26 11:23:28)

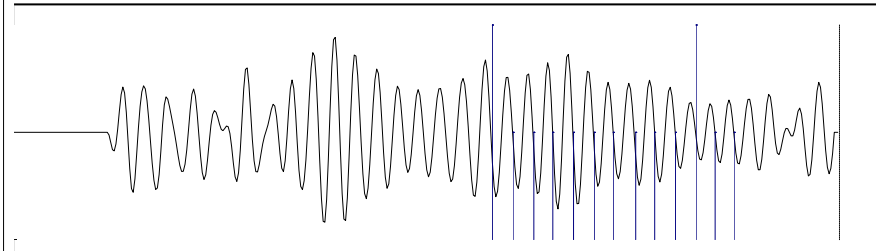
NO PRESSURE DATA AVAILABLE

Change in Pressure 0.00 psi PT13682
 Range 0 - ? psi
 Change in Time 0.00 min

Group: MyWells Well: GOOD EARTH-O'BRATE # 1-26 (acquired on: 01/23/26 11:23:28)

Production		Potential		Casing Pressure		Producing	
Oil	- *-	- *-	BBL/D	0.0	psi (g)	Annular	
Water	- *-	- *-	BBL/D	Casing Pressure Buildup	- *-	Gas Flow	- *- Mscf/D
Gas	- *-	- *-	Mscf/D	- *-	psi	% Liquid	100 %
				- *-	min		
IPR Method	Vogel	Gas/Liquid Interface Pressure	- *-	psi (g)			
PBHP/SBHP	- *-	Liquid Level Depth	- *-	psi (g)			
Production Efficiency	0.0	1300.83	ft				
Oil	40 deg.API	Pump Intake Depth	- *-	ft			
Water	1.05 Sp.Gr.H2O	Formation Depth	4513.00	ft			
Gas	0.63 Sp.Gr.AIR						
Acoustic Velocity	1358.57 ft/s						
Formation Submergence							
Total Gaseous Liquid Column HT (TVD)	- *-	ft					
Equivalent Gas Free Liquid HT (TVD)	- *-	ft					
Acoustic Test							

Group: MyWells Well: GOOD EARTH-O'BRATE # 1-26 (acquired on: 01/23/26 11:23:28)



21.43

Acoustic Velocity 1358.57 ft/s Joints counted 12
 Joints Per Second 21.4286 jts/sec Joints to liquid level 41.0357
 Depth to liquid level 1300.83 ft Filter Width 18.9644 22.9644
 Automatic Collar Count Yes Time to 1st Collar 1.108 1.668

Conservation Division
District Office No. 1
210 E. Frontview, Suite A
Dodge City, KS 67801



Phone: 620-682-7933
<http://kcc.ks.gov/>

Andrew J. French, Chairperson
Dwight D. Keen, Commissioner
Annie Kuether, Commissioner

Laura Kelly, Governor

01/29/2026

Jorge Torres
American Warrior, Inc.
PO BOX 399
PO BOX 399
GARDEN CITY, KS 67846-0399

Re: Temporary Abandonment
API 15-083-21706-00-00
GOOD EARTH-O'BRATE #1-26
SE/4 Sec.26-22S-23W
Hodgeman County, Kansas

Dear Jorge Torres:

"Your temporary abandonment (TA) application for the well listed above has been approved. In accordance with K.A.R. 82-3-111 the TA status of this well will expire 01/29/2027.

- * If you return this well to service or plug it, please notify the District Office.
- * If you sell this well you are required to file a Transfer of Operator form, T-1.
- * If the well will remain temporarily abandoned, you must submit a new TA application, CP-111, before 01/29/2027.

You may contact me at the number above if you have questions.

Very truly yours,

Michael Maier"