

WATER WELL RECORD (WWC-5)

Plugged

KOLAR DOC ID _____ WELL ID _____

LOCATION OF WATER WELL

County		Section		Township		Range		E W	Fraction	¼	¼	¼
Latitude		Longitude		Datum		Elevation						

WATER WELL OWNER

Name	
Business	
Address	
Well location at owner's address	

WELL WATER USE

--

WELL INFORMATION

Depth of well:	ft.
Dry well	
Static water level in well:	ft.
measured below land surface on (mm/dd/yy):	
measured above land surface on (mm/dd/yy):	

PERMIT & ID NUMBERS (AS REQUIRED)

DWR Application No.:	
KDHE / EPA Project Code:	
Site Name:	
KDHE UIC Class V Form Completed:	Yes No
County/Local Permit Required:	Yes No
Permit Obtained	Yes No Permit ID:
Lease Name & Well #:	
# of Bore Holes:	

CASING

Type of blank casing used:
Casing type details:
Blank casing diameter: _____ inches
Was casing removed? Yes No
Top of casing currently _____ ft. _____ ground
Reason required if top of casing is now less than 5 feet below ground surface for a hand dug well or less than 3 feet below ground surface for all other types of wells.

GROUT & PLUGGING MATERIALS

Grout or Plugging interval (ft.)		Material	Description
From	To		

COMMENTS

--

CONTRACTOR'S OR LANDOWNERS CERTIFICATION

This water well was plugged under my jurisdiction and was completed on (mm/dd/yyyy) _____ and this record is true to the best of my knowledge and belief. Kansas Water Well Contractor's License No. _____

This water well record was completed on (mm/dd/yyyy) _____ under the business name of _____
by (electronic signature)

Send one copy to WATER WELL OWNER and retain one for your records.

NOTE: Figures exhibited within this report are only to be used within the context of this report. Placement of property lines, wells, structures, and roads is based on the available information from county appraiser maps, surveys, site visits, and/or previous vendor reports and should be considered approximate.

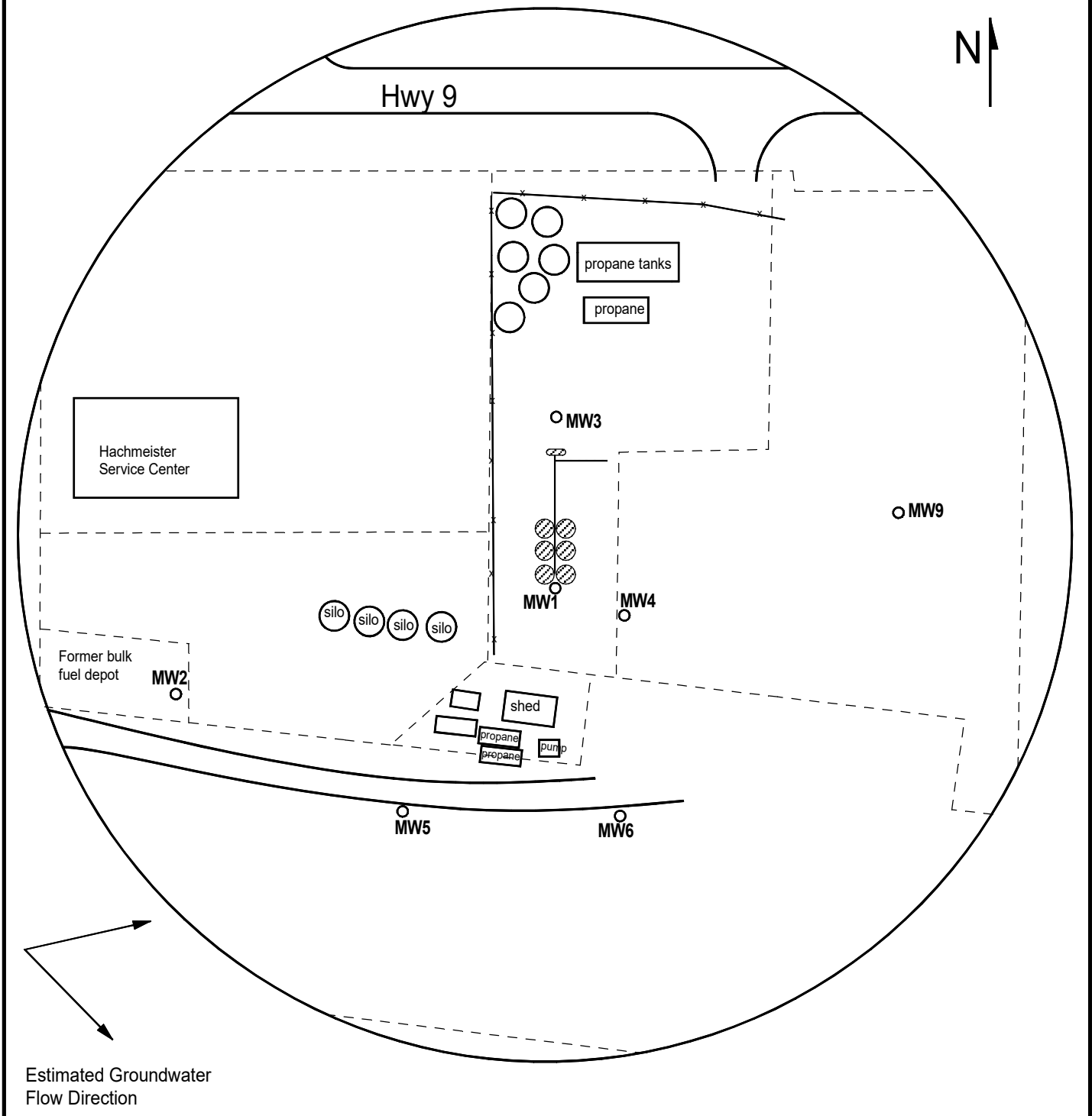




FIGURE 1 - 350 FT RADIUS AREA BASE MAP

LEGEND:

-  Approximate Location of Former AST Product Lines, and Pump Island
-  Plugged Monitoring Well



PROJECT:

Decatur Coop Association
 9914 State Hwy 9
 Lenora KS
 KDHE ID: A6-069-40530
 Date: 1/12/26



1311 E 25th St., Suite B, Lawrence, KS 66046
 Office: (785) 841-8707