KANSAS CORPORATION COMMISSION
OIL & GAS CONSERVATION DIVISION

Form CP-1
March 2010
**This Form must be Typed**
**Form must be Signed**
**All blanks must be Filled**

# WELL PLUGGING APPLICATION

***Form KSONA-1, Certification of Compliance with the Kansas Surface Owner Notification Act, MUST be submitted with this form.***

OPERATOR: License #: 6988
Name: Richard E. Smith Trust dba Smith Oil Operations
Address 1: 410 N. ADAMS
Address 2: PO BOX 550
City: HUTCHINSON State: KS Zip: 67504 + 0550
Contact Person: DALE OHL
Phone: ( 620 ) 663-6622

API No. 15 - 15-185-22920-00-00
If pre 1967, supply original completion date:
Spot Description:
SE NW SE NW Sec. 25 Twp. 24 S. R. 11 ☐ East ☑ West
3364 Feet from ☐ North / ☑ South Line of Section
3313 Feet from ☑ East / ☐ West Line of Section
Footages Calculated from Nearest Outside Section Corner:
☐ NE ☑ NW ☐ SE ☐ SW
County: Stafford
Lease Name: MCCOMB B Well #: 1

Check One: ☐ Oil Well ☑ Gas Well ☐ OG ☐ D&A ☐ Cathodic ☐ Water Supply Well ☐ Other:
☐ SWD Permit #: ☐ ENHR Permit #: ☐ Gas Storage Permit #:

Conductor Casing Size: Set at: Cemented with: Sacks
Surface Casing Size: 10.75 Set at: 257 Cemented with: 210 Sacks
Production Casing Size: 5.5 Set at: 3957 Cemented with: 200 Sacks

List *(ALL)* Perforations and Bridge Plug Sets:
Attached

Elevation: 1767 ( ☑ G.L. / ☐ K.B.) T.D.: 3960 PBTD: 3926 Anhydrite Depth: 500
*(Stone Corral Formation)*

Condition of Well: ☑ Good ☐ Poor ☐ Junk in Hole ☐ Casing Leak at: -
*(Interval)*

Proposed Method of Plugging *(attach a separate page if additional space is needed)*:
IN ACCORDANCE TO THE RULES AND REGULATIONS OF THE STATE OF KANSAS

Is Well Log attached to this application? ☐ Yes ☐ No Is ACO-1 filed? ☐ Yes ☑ No

If ACO-1 not filed, explain why:
APPEARS ORIGINAL OPERATOR DID NOT FILE ONE.

**Plugging of this Well will be done in accordance with K.S.A. 55-101 et. seq. and the Rules and Regulations of the State Corporation Commission**

Company Representative authorized to supervise plugging operations: DALE R OHL
Address: PO BOX 550 City: HUTCHINSON State: KS Zip: 67504 + 0550
Phone: ( 620 ) 663-6622
Plugging Contractor License #: 31529 Name: Mike's Testing & Salvage, Inc.
Address 1: PO BOX 467 Address 2:
City: CHASE State: KS Zip: 67524 + 0467
Phone: ( 620 ) 938-2943

**Proposed Date of Plugging** *(if known)*: 02/21/2026

**Payment of the Plugging Fee (K.A.R. 82-3-118) will be guaranteed by Operator or Agent**

Submitted Electronically

KANSAS CORPORATION COMMISSION
OIL & GAS CONSERVATION DIVISION

Form KSONA-1
July 2021
**Form Must Be Typed**
**Form must be Signed**
**All blanks must be Filled**

# CERTIFICATION OF COMPLIANCE WITH THE KANSAS SURFACE OWNER NOTIFICATION ACT

*This form must be submitted with all Forms C-1 (Notice of Intent to Drill); CB-1 (Cathodic Protection Borehole Intent); T-1 (Request for Change of Operator Transfer of Injection or Surface Pit Permit); and CP-1 (Well Plugging Application). Any such form submitted without an accompanying Form KSONA-1 will be returned.*

**Select the corresponding form being filed:** ☐ **C-1** (Intent) ☐ **CB-1** (Cathodic Protection Borehole Intent) ☐ **T-1** (Transfer) ☒ **CP-1** (Plugging Application)

OPERATOR: License # 6988
Name: Richard E. Smith Trust dba Smith Oil Operations
Address 1: 410 N. ADAMS
Address 2: PO BOX 550
City: HUTCHINSON State: KS Zip: 67504 + 0550
Contact Person: DALE R OHL
Phone: ( 620 ) 663-6622 Fax: ( 620 ) 663-1771
Email Address: sixd@southwind.net

Well Location:
SE - NW - SE - NW Sec. 25 Twp. 24 S. R. 11 ☐ East ☒ West
County: Stafford
Lease Name: MCCOMB B Well #: 1

*If filing a Form T-1 for multiple wells on a lease, enter the legal description of the lease below:*

***Surface Owner Information:***
Name: VIRGINIA ELLIOTT
Address 1: 106 SE 140TH AVE
Address 2:
City: STAFFORD State: KS Zip: 67578 +

*When filing a Form T-1 involving multiple surface owners, attach an additional sheet listing all of the information to the left for each surface owner. Surface owner information can be found in the records of the register of deeds for the county, and in the real estate property tax records of the county treasurer.*

*If this form is being submitted with a Form C-1 (Intent) or CB-1 (Cathodic Protection Borehole Intent), you must supply the surface owners and the KCC with a plat showing the predicted locations of lease roads, tank batteries, pipelines, and electrical lines. The locations shown on the plat are preliminary non-binding estimates. The locations may be entered on the Form C-1 plat, Form CB-1 plat, or a separate plat may be submitted.*

***Select one of the following:***

☒ I certify that, pursuant to the Kansas Surface Owner Notice Act (*see* Chapter 55 of the Kansas Statutes Annotated), I have provided the following to the surface owner(s) of the land upon which the subject well is or will be located: 1) a copy of the Form C-1, Form CB-1, Form T-1, or Form CP-1 that I am filing in connection with this form; 2) if the form being filed is a Form C-1 or Form CB-1, the plat(s) required by this form; and 3) my operator name, address, phone number, fax, and email address.

☐ I have not provided this information to the surface owner(s). I acknowledge that, because I have not provided this information, the KCC will be required to send this information to the surface owner(s). To mitigate the additional cost of the KCC performing this task, I acknowledge that I must provide the name and address of the surface owner by filling out the top section of this form and that I am being charged a $30.00 handling fee, payable to the KCC, which is enclosed with this form.

*If choosing the second option, submit payment of the $30.00 handling fee with this form. If the fee is not received with this form, the KSONA-1 form and the associated Form C-1, Form CB-1, Form T-1, or Form CP-1 will be returned.*

Submitted Electronically

| | |
|---|---|
| Form | CP1 - Well Plugging Application |
| Operator | Richard E. Smith Trust dba Smith Oil Operations |
| Well Name | MCCOMB B 1 |
| Doc ID | 1888499 |

Perforations And Bridge Plug Sets

| Perforation Top | Perforation Base | Formation | Bridge Plug Depth |
|---|---|---|---|
| 3806 | 3822 | MISSISSIPPI | |

HALLIBURTON LOGGING SERVICES, INC.

# CORAL

COMPANY HONEY OIL COMPANY,
WELL MCCOMB B-1
FIELD ZENITH-PEACE CREEK
COUNTY STAFFORD STATE KS

COMPANY HONEY OIL COMPANY, INC.

WELL MCCOMB B-1

FIELD ZENITH-PEACE CREEK

COUNTY STAFFORD STATE KS

API NO 15-185-22,920

LOCATION 50FT N AND 50FT W OF C SE NW

OTHER SERVICES
SDL/DSN
DIL
FF-MSG
CORAL

SECT 21 TWP 24W RGE 11W

PERMANENT DATUM G.L. ELEV. 1767
LOG MEASURED FROM K.B. 9 FT.ABOVE PERM DATUM
DRILLING MEASURED FROM K.B.

ELEV.:K.B. 1776
D.F. N.A.
G.L. 1767

| | | | | |
|---|---|---|---|---|
| DATE | 8/7/93 | | | |
| RUN NO. | ONE | | | |
| DEPTH-DRILLER | 3960 | | | |
| DEPTH-LOGGER | 3957 | | | |
| BTM. LOG INTER | 3897 | | | |
| TOP LOG INTER | 3100 | | | |
| CASING DRILLER | 10.75@257 | @ | @ | @ |
| CASING-LOGGER | 257 | | | |
| BIT SIZE | 7 7/8 | | | |
| TYPE FLUID IN HOLE | LOW SOLIDS | | | |
| DENS. : VISC. | 9.3 :45 | : | : | : |
| PH : FLUID LOSS | 10.0 :8.8 | : | : | : |
| SOURCE OF SAMPLE | FLOWLINE | | | |
| RM @ MEAS. TEMP. | 0.72 @81 | @ | @ | @ |
| RMF @ MEAS. TEMP. | 0.63 @80 | @ | @ | @ |
| RMC @ MEAS. TEMP. | 0.96 @80 | @ | @ | @ |
| SOURCE RMF:RMC | MEAS.:MEAS. | : | : | : |
| RM @BHT | 0.51 @116 | @ | @ | @ |
| TIME SINCE CIRC. | | | | |
| TIME ON BOTTOM | | | | |
| MAX. REC TEMP. | 116 @T.D. | @ | @ | @ |
| EQUIP.: LOCATION | 51299:GT. B | : | : | : |
| RECORDED BY | BARB | | | |
| WITNESSED BY | MR WILLIAMS | | | |

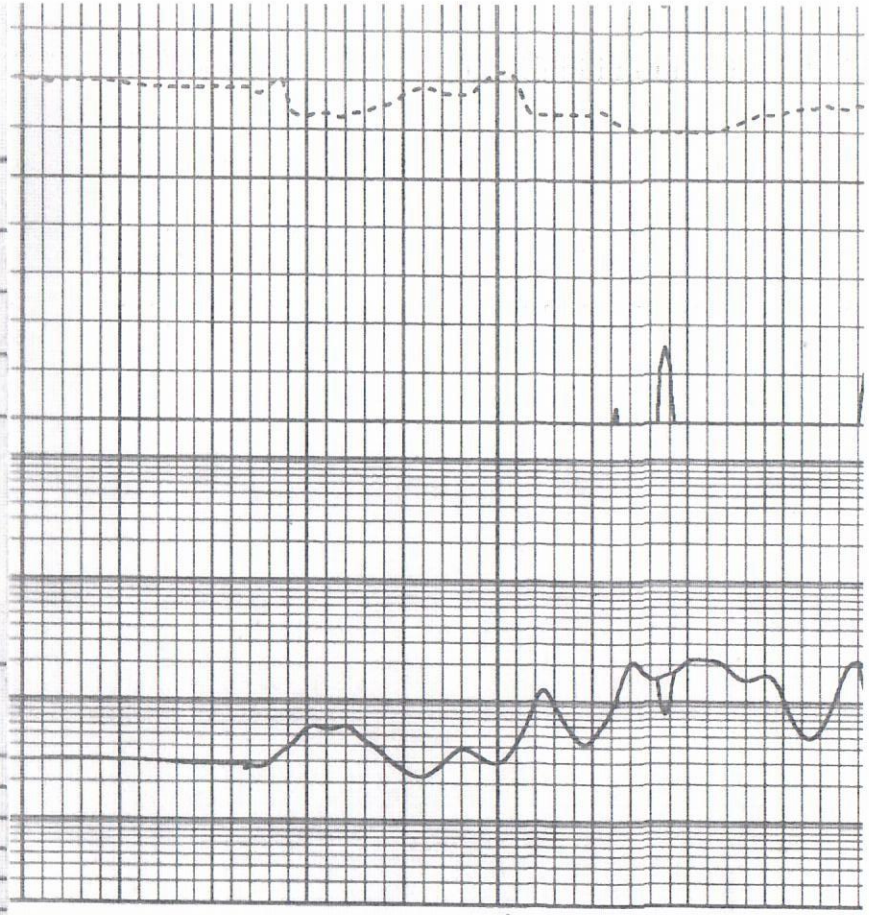

3400.

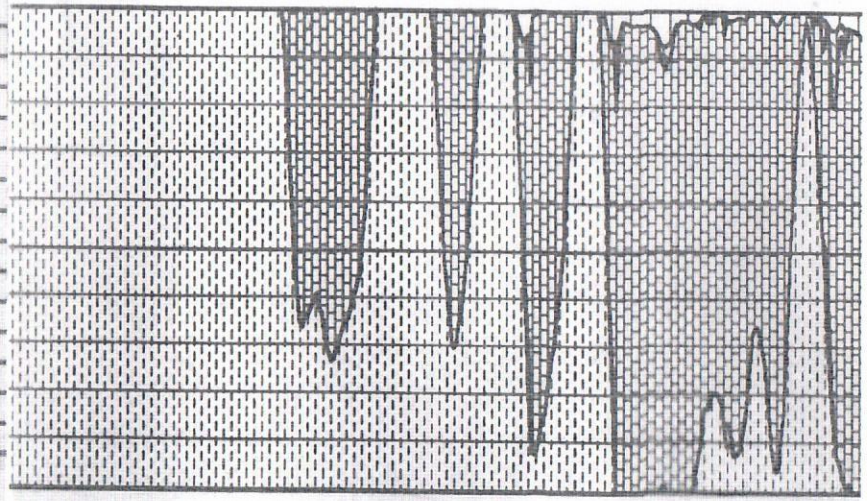

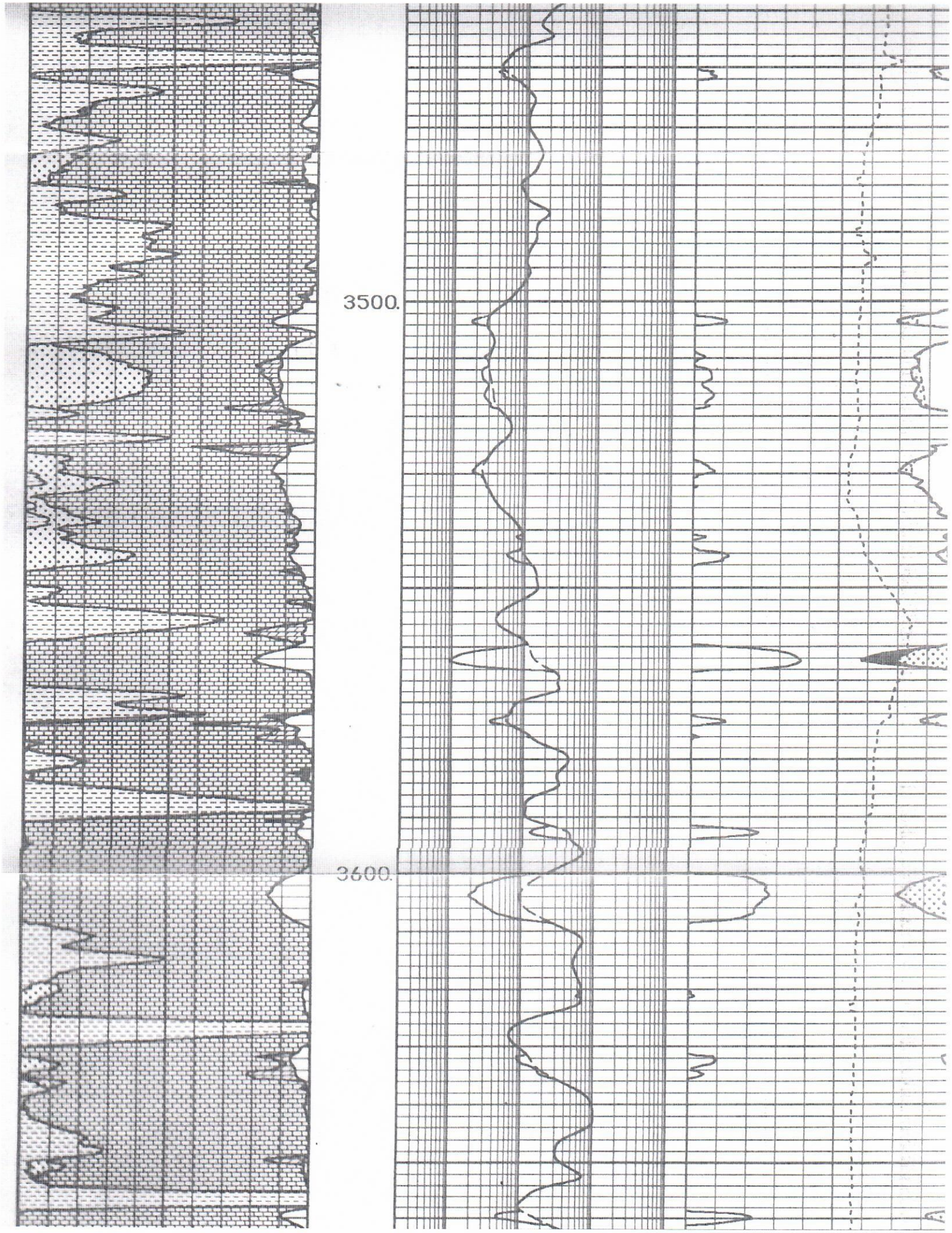
3500.
3600.

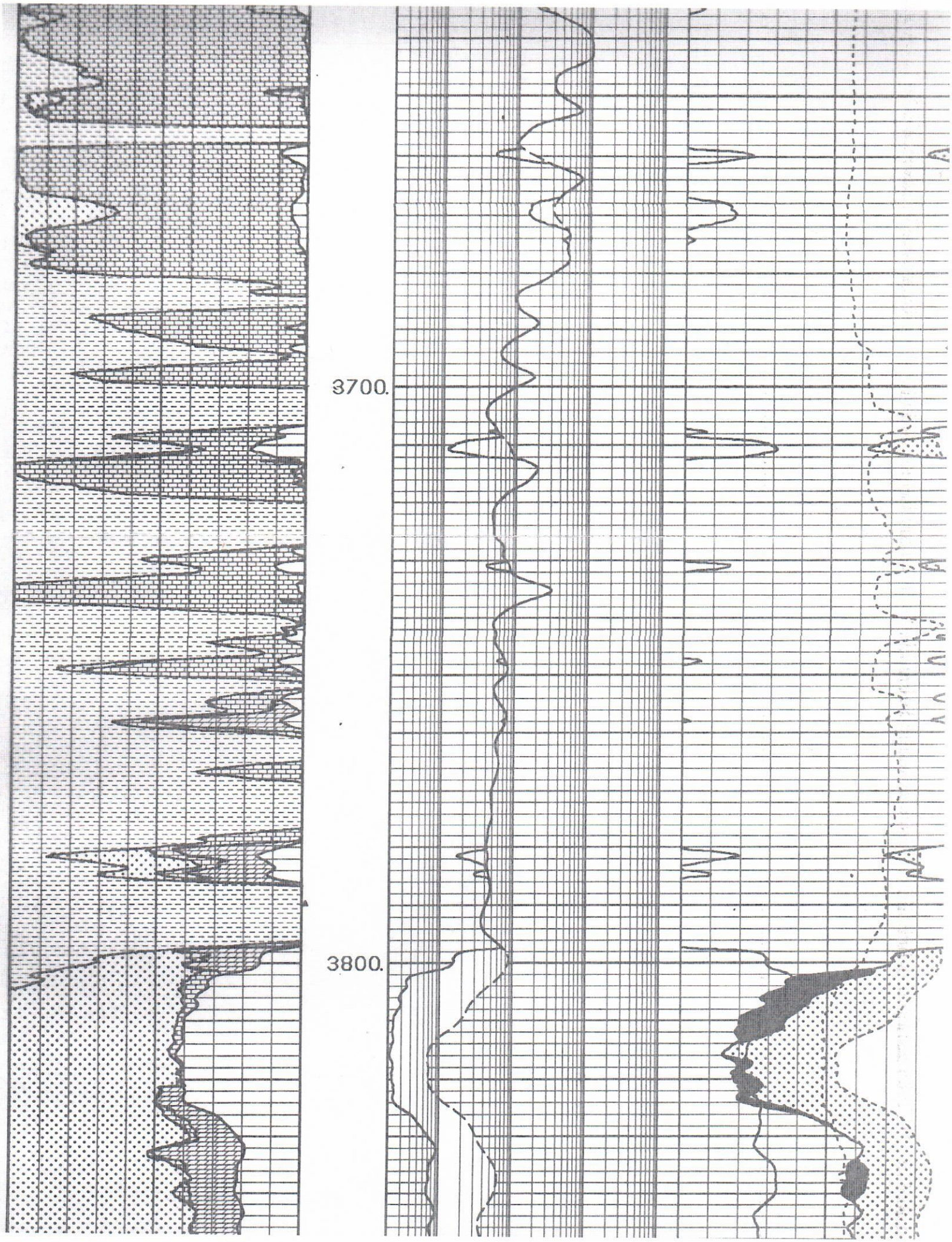
3700.
3800.

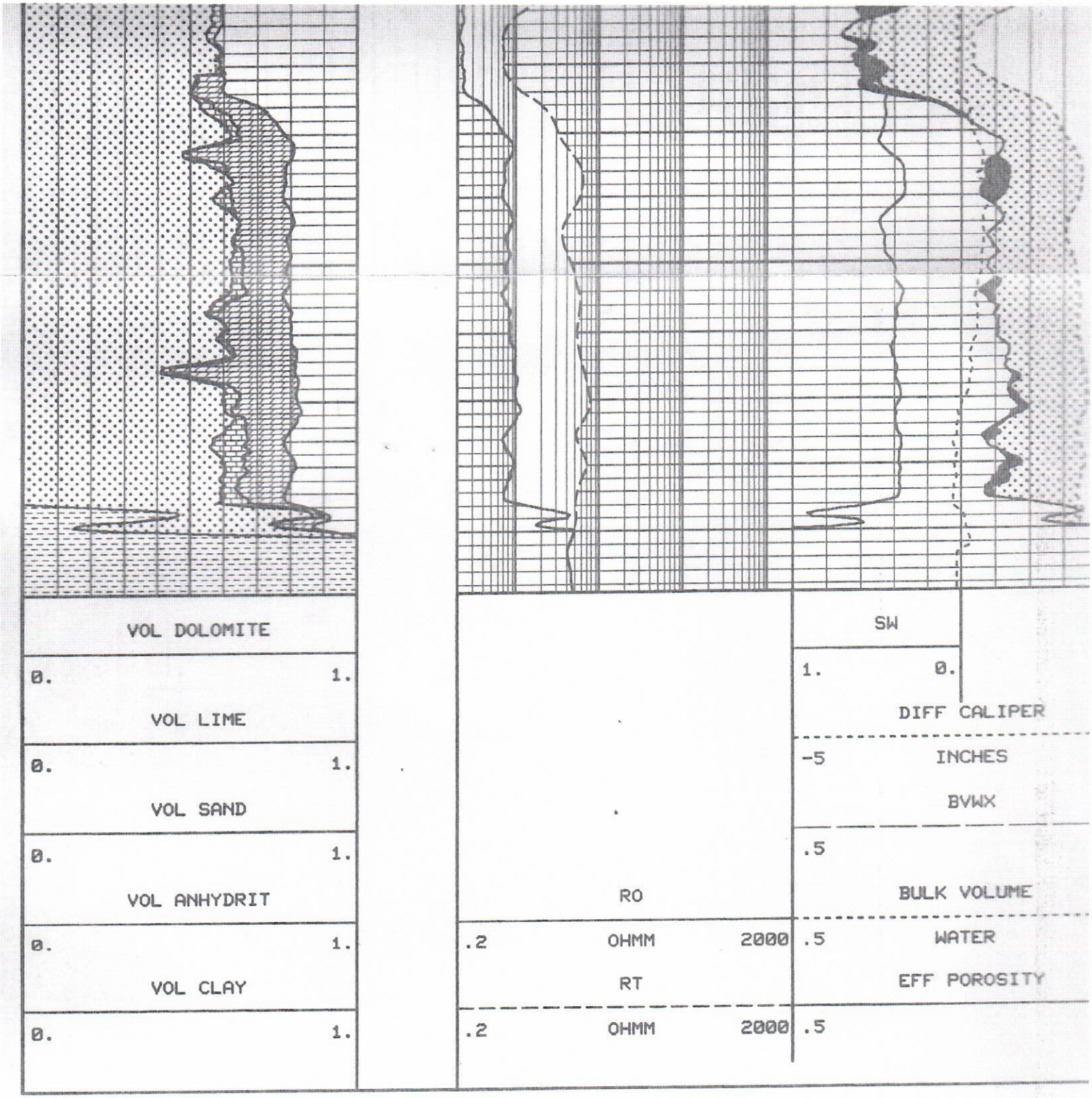


CURRENT PLS-II PARAMETER VALUES

DATE: 7-AUG-1993 23:55:03

| MNEMONIC | DESCRIPTION | VALUE |
|---|---|---|
| AGECOR | SHALE VOLUME AGE CORRECTION | LINE |
| STEIBR | STEIBER COEFFICIENT | 3.00 |
| [illegible] | MAXIMUM NEUTRON POROSITY | 1.00 |

Conservation Division
266 N. Main St., Ste. 220
Wichita, KS 67202-1513

Kansas
Corporation Commission

Phone: 316-337-6200
Fax: 316-337-6211
http://kcc.ks.gov/

Andrew J. French, Chairperson
Dwight D. Keen, Commissioner
Annie Kuether, Commissioner

Laura Kelly, Governor

February 13, 2026

DALE OHL
Richard E. Smith Trust dba Smith Oil
Operations
410 N. ADAMS
PO BOX 550
HUTCHINSON, KS 67504-0550

Re: Plugging Application
API 15-185-22920-00-00
MCCOMB B 1
NW/4 Sec.25-24S-11W
Stafford County, Kansas

Dear DALE OHL:

The Conservation Division has received your Well Plugging Application (CP-1).

**Under K.A.R. 82-3-113(b)(2), you must notify DISTRICT 1 of your proposed plugging plan at least 5 days before plugging the well.** DISTRICT 1's phone number is (620) 682-7933. Failure to notify DISTRICT 1, or failure to file a Well Plugging Record (CP-4) after the well is plugged will result in a penalty recommendation.

**Under K.A.R. 82-3-600, you must file an Application for Surface Pit (CDP-1) if you wish to use a workover pit while plugging the well.** Failure to timely file a CDP-1, failure to timely remove fluids, or failure to timely file Closure of Surface Pit (CDP-4) or Waste Transfer (CDP-5) forms will result in a penalty recommendation.

This receipt does NOT constitute authorization to plug this well if you do not otherwise have the legal right to do so.

This receipt is VOID after August 12, 2026. If the well is not plugged by then, you will have to submit a new CP-1 if you wish to plug the well.

**The August 12, 2026 deadline does NOT override any compliance deadline given to you by Legal, District, or other Commission Staff.** Failure to comply with any given deadline will still result in the Commission assessing penalties, or taking other legal action.

Sincerely,
Production Department Supervisor

cc: DISTRICT 1