

KANSAS CORPORATION COMMISSION
OIL & GAS CONSERVATION DIVISION

Form T-1
April 2019
Form must be Typed
Form must be Signed
All blanks must be Filled

**REQUEST FOR CHANGE OF OPERATOR
TRANSFER OF INJECTION OR SURFACE PIT PERMIT**

Form KSONA-1, Certification of Compliance with the Kansas Surface Owner Notification Act,
MUST be submitted with this form.

Check applicable boxes:

- Oil Lease: No. of Oil Wells _____ **
- Gas Lease: No. of Gas Wells _____ **
- Gas Gathering System: _____
- Saltwater Disposal Well - Permit No.: _____
Spot Location: _____ feet from N / S Line
_____ feet from E / W Line
- Enhanced Recovery Project Permit No.: _____
Entire Project: Yes No
Number of Injection Wells _____ **

Field Name: _____

**** Side Two Must Be Completed.**

Effective Date of Transfer: _____

KS Dept of Revenue Lease No.: _____

Lease Name: _____

____ - ____ - ____ - ____ Sec. ____ Twp. ____ R. ____ E W

Legal Description of Lease: _____

County: _____

Production Zone(s): _____

Injection Zone(s): _____

Surface Pit Permit No.: _____
(API No. if Drill Pit, WO or Haul)

_____ feet from N / S Line of Section

_____ feet from E / W Line of Section

Type of Pit: Emergency Burn Settling Haul-Off Workover Drilling

Past Operator's License No. _____

Contact Person: _____

Past Operator's Name & Address: _____

Phone: _____

Title: _____

Date: _____

Signature: _____

New Operator's License No. _____

Contact Person: _____

New Operator's Name & Address: _____

Phone: _____

New Operator's Email: _____

Oil / Gas Purchaser: _____

Title: _____

Date: _____

Signature: _____

Acknowledgment of Transfer: The above request for transfer of injection authorization, surface pit permit # _____ has been noted, approved and duly recorded in the records of the Kansas Corporation Commission. This acknowledgment of transfer pertains to Kansas Corporation Commission records only and does not convey any ownership interest in the above injection well(s) or pit permit.

_____ is acknowledged as
the new operator and may continue to inject fluids as authorized by

Permit No.: _____ . Recommended action: _____

Date: _____

Authorized Signature

_____ is acknowledged as
the new operator of the above named lease containing the surface pit

permitted by No.: _____ .

Date: _____

Authorized Signature

DISTRICT _____ EPR _____ PRODUCTION _____ UIC _____

KANSAS CORPORATION COMMISSION
OIL & GAS CONSERVATION DIVISION

Form KSONA-1

July 2021

Form Must Be Typed

Form must be Signed

All blanks must be Filled

**CERTIFICATION OF COMPLIANCE WITH THE
KANSAS SURFACE OWNER NOTIFICATION ACT**

This form must be submitted with all Forms C-1 (Notice of Intent to Drill); CB-1 (Cathodic Protection Borehole Intent); T-1 (Request for Change of Operator Transfer of Injection or Surface Pit Permit); and CP-1 (Well Plugging Application). Any such form submitted without an accompanying Form KSONA-1 will be returned.

Select the corresponding form being filed: C-1 (Intent) CB-1 (Cathodic Protection Borehole Intent) T-1 (Transfer) CP-1 (Plugging Application)

OPERATOR: License # _____

Name: _____

Address 1: _____

Address 2: _____

City: _____ State: _____ Zip: _____ + _____

Contact Person: _____

Phone: (_____) _____ Fax: (_____) _____

Email Address: _____

Well Location:

____ - ____ - ____ - ____ Sec. ____ Twp. ____ S. R. ____ East West

County: _____

Lease Name: _____ Well #: _____

If filing a Form T-1 for multiple wells on a lease, enter the legal description of the lease below:

Surface Owner Information:

Name: _____

Address 1: _____

Address 2: _____

City: _____ State: _____ Zip: _____ + _____

When filing a Form T-1 involving multiple surface owners, attach an additional sheet listing all of the information to the left for each surface owner. Surface owner information can be found in the records of the register of deeds for the county, and in the real estate property tax records of the county treasurer.

If this form is being submitted with a Form C-1 (Intent) or CB-1 (Cathodic Protection Borehole Intent), you must supply the surface owners and the KCC with a plat showing the predicted locations of lease roads, tank batteries, pipelines, and electrical lines. The locations shown on the plat are preliminary non-binding estimates. The locations may be entered on the Form C-1 plat, Form CB-1 plat, or a separate plat may be submitted.

Select one of the following:

- I certify that, pursuant to the Kansas Surface Owner Notice Act (see Chapter 55 of the Kansas Statutes Annotated), I have provided the following to the surface owner(s) of the land upon which the subject well is or will be located: 1) a copy of the Form C-1, Form CB-1, Form T-1, or Form CP-1 that I am filing in connection with this form; 2) if the form being filed is a Form C-1 or Form CB-1, the plat(s) required by this form; and 3) my operator name, address, phone number, fax, and email address.
- I have not provided this information to the surface owner(s). I acknowledge that, because I have not provided this information, the KCC will be required to send this information to the surface owner(s). To mitigate the additional cost of the KCC performing this task, I acknowledge that I must provide the name and address of the surface owner by filling out the top section of this form and that I am being charged a \$30.00 handling fee, payable to the KCC, which is enclosed with this form.

If choosing the second option, submit payment of the \$30.00 handling fee with this form. If the fee is not received with this form, the KSONA-1 form and the associated Form C-1, Form CB-1, Form T-1, or Form CP-1 will be returned.

I hereby certify that the statements made herein are true and correct to the best of my knowledge and belief.

Date: _____ Signature of Operator or Agent: _____ Title: _____

ASSIGNMENT OF OIL AND GAS LEASES



KNOW ALL MEN BY THESE PRESENTS:

The undersigned, the **JOHN BRICKLEY AND CHRISTINE BRICKLEY REVOCABLE TRUST**, Dated November 7, 2022, hereinafter referred to as Assignor, for valuable consideration, the receipt of which is hereby acknowledged, does hereby assign unto **BRICKLEY ENTERPRISES, LLC**, hereinafter referred to as Assignee, one-hundred percent (100%) of the Assignor's right title and interests in and to the following Oil and Gas Leases, described below to wit:

- Blakeman South Lease:** South half of the Southwest Quarter (S/2 SW/4) of Section 3 Township 28 South Range 6 East Butler County, Kansas.
Book 84 at page 310, Records of Butler County, Kansas
(KDOR # 101851) Book 2018, Page 8037-8038, And Book 2023, Page 2188
- Blakeman North Lease:** North half of the Southwest Quarter (N/2 SW/4) of Section 3 Township 28 South Range 6 East Butler County, Kansas.
Book 84 at page 310, Records of Butler County, Kansas
(KDOR # 101850) Book 2018, Page 8037-8038, And Book 2023, Page 2188
- Brewer Lease:** The Northwest Quarter (NW/4) of Section 33 Township 26 South Range 6 East and containing 160 acres more Or less in Butler County, Kansas.
Originally dated March 1, 1961 from R.S. Brewer & Esther N. Brewer, his wife, to E.H. Adair
(KDOR # 101788) Book 244 at page 418, And Book 2023, page 7635
- Brissey Lease:** West half of the Southeast Quarter (W/2 SE/4) of Section 8 Township 27 South Range 6 East Butler County, Kansas.
Book 84 at page 82, Records of Butler County, Kansas
(KDOR # 101802) Book 2018, Page 8037-8038, And Book 2023, Page 2188
- Cabeen Lease:** Northeast Quarter of the Northeast Quarter of the Southwest Quarter (NE/4 NE/4 SW/4) of Section 9 Township 27 South Range 6 East Butler County, Kansas.
Book 60 at page 299, Records of Butler County, Kansas
(KDOR #: 101803) Book 2018, Page 8037-8038, And Book 2023, Page 2188
- Dohren B Lease:** NW/4, SW/4 of Section 11, Township 25 South, Range 3 East Butler County, KS
(KDOR # 101901) Book 173, Page 100, And Book 2023, Page 9232
- Dohren C Lease:** S/2 SW/4 & NW/4 SW/4 of Section 11, Township 25 South, Range 3 East Butler County, KS
(KDOR # 115540) Book 362, Page 364, And Book 2023, Page 9232
- Harmon Lease:** Southeast Quarter (SE/4) of Section 24 Township 26 South Range 4 East Butler County, Kansas.
Book S at page 350, Records of Butler County, Kansas
(KDOR # 101745) Book 2018, Page 8037-8038, And Book 2023, Page 2188
- Houston (Col) Lease:** N/2, NW/4, NE/4 of Section 12 Township 25 South Range 3 East Butler County, Kansas.
(KDOR #101895) Book 115, Page 142, And Book 2024 Page 1119
- Houston Lease:** Southwest Quarter (SW/4) of Section 19 Township 26 South Range 5 East Butler County, Kansas.
Book L at page 225, Records of Butler County, Kansas
(KDOR # 101665) Book 2018, Page 8037-8038, And Book 2023, Page 2188



Moore C Lease: NW/4 NE/4 SW/4, S/2 NE/4 SW/4, SE/4 SW/4, S/2 of NW/4 of SE/4, N/2 of SW/4 of SE/4 of Section 1 Township 25 South Range 3 East Butler County, Kansas.
(KDOR # 101903) Book 151, Page 310, And Book 2023, Page 9232

Nieman B Lease: S/2, SE/4 of Section 10 Township 25 South Range 3 East Butler County, Kansas.
(KDOR # 101898) Book 291, Page 283, And Book 2023, Page 9232

R. Moore Lease: E/2, W/2, NW/4 of Section 10 Township 25 South Range 3 East Butler County, Kansas.
(KDOR # 101904) Book 172, Page 12, And Book 2023, Page 9232

Seglem Lease: South Half of the Northwest Quarter (S/2 NW/4) of Section 16 Township 27 South, Range 6 East Butler County, Kansas.
Book 153 at page 305, Records of Butler County, Kansas
(KDOR # 101804) Book 2018, Page 8037-8038, And Book 2023, Page 2188

together with the rights incident thereto and like undivided interests in the personal property located thereon, appurtenant thereto, or used or obtained in connection with the development and operations thereof.

The interest in the above leases assigned hereunder is subject to all the terms and provisions of said lease and its proportionate parts of all burdens contained therein.


This Assignment is made subject to and shall bear its proportionate part of any and all overriding royalty interests of record.

This Assignment is made without warranty of title, either expressed or implied.

Assignor herein hereby directs any purchaser of oil and/or gas to make direct payment to Assignee herein without further execution of transfer orders or division orders by said Assignor.

This Assignment shall be effective as of January 01, 2026 at 12:01am.

Executed this 31st day of December, 2025





 John A. Brickley, Trustee for the JOHN BRICKLEY AND CHRISTINE BRICKLEY REVOCABLE TRUST, Dated November 7, 2022

STATE OF Kansas)
 COUNTY OF Butler) SS

On this 31 day of December, 2025 before me, the undersigned, a Notary Public, in and for the County and State aforesaid, personally appeared **John A. Brickley**, Trustee for the **JOHN BRICKLEY AND CHRISTINE BRICKLEY REVOCABLE TRUST**, Dated November 7, 2022, Assignor, to me known to be the identical person who subscribed their names to the foregoing instrument and acknowledged to me that they executed the same as their free and voluntary act and deed for the uses and purposes therein set forth.

Given under my hand and seal of office the day and year last above written.





 Notary Public

