

KANSAS CORPORATION COMMISSION
OIL & GAS CONSERVATION DIVISION

Form T-1
April 2019
Form must be Typed
Form must be Signed
All blanks must be Filled

**REQUEST FOR CHANGE OF OPERATOR
TRANSFER OF INJECTION OR SURFACE PIT PERMIT**

Form KSONA-1, Certification of Compliance with the Kansas Surface Owner Notification Act,
MUST be submitted with this form.

Check applicable boxes:

- Oil Lease: No. of Oil Wells _____ **
- Gas Lease: No. of Gas Wells _____ **
- Gas Gathering System: _____
- Saltwater Disposal Well - Permit No.: _____
Spot Location: _____ feet from N / S Line
_____ feet from E / W Line
- Enhanced Recovery Project Permit No.: _____
Entire Project: Yes No
Number of Injection Wells _____ **

Field Name: _____

**** Side Two Must Be Completed.**

Effective Date of Transfer: _____

KS Dept of Revenue Lease No.: _____

Lease Name: _____

____ - ____ - ____ - ____ Sec. ____ Twp. ____ R. E W

Legal Description of Lease: _____

County: _____

Production Zone(s): _____

Injection Zone(s): _____

Surface Pit Permit No.: _____
(API No. if Drill Pit, WO or Haul)

_____ feet from N / S Line of Section

_____ feet from E / W Line of Section

Type of Pit: Emergency Burn Settling Haul-Off Workover Drilling

Past Operator's License No. _____

Contact Person: _____

Past Operator's Name & Address: _____

Phone: _____

Title: _____

Date: _____

Signature: _____

New Operator's License No. _____

Contact Person: _____

New Operator's Name & Address: _____

Phone: _____

New Operator's Email: _____

Oil / Gas Purchaser: _____

Title: _____

Date: _____

Signature: _____

Acknowledgment of Transfer: The above request for transfer of injection authorization, surface pit permit # _____ has been noted, approved and duly recorded in the records of the Kansas Corporation Commission. This acknowledgment of transfer pertains to Kansas Corporation Commission records only and does not convey any ownership interest in the above injection well(s) or pit permit.

_____ is acknowledged as the new operator and may continue to inject fluids as authorized by

_____ is acknowledged as the new operator of the above named lease containing the surface pit

Permit No.: _____ . Recommended action: _____

permitted by No.: _____ .

Date: _____

Date: _____

Authorized Signature

Authorized Signature

DISTRICT _____ EPR _____ PRODUCTION _____ UIC _____

KANSAS CORPORATION COMMISSION
OIL & GAS CONSERVATION DIVISION

Form KSONA-1

July 2021

Form Must Be Typed

Form must be Signed

All blanks must be Filled

**CERTIFICATION OF COMPLIANCE WITH THE
KANSAS SURFACE OWNER NOTIFICATION ACT**

This form must be submitted with all Forms C-1 (Notice of Intent to Drill); CB-1 (Cathodic Protection Borehole Intent); T-1 (Request for Change of Operator Transfer of Injection or Surface Pit Permit); and CP-1 (Well Plugging Application). Any such form submitted without an accompanying Form KSONA-1 will be returned.

Select the corresponding form being filed: C-1 (Intent) CB-1 (Cathodic Protection Borehole Intent) T-1 (Transfer) CP-1 (Plugging Application)

OPERATOR: License # _____

Name: _____

Address 1: _____

Address 2: _____

City: _____ State: _____ Zip: _____ + _____

Contact Person: _____

Phone: (_____) _____ Fax: (_____) _____

Email Address: _____

Well Location:

____ - ____ - ____ - ____ Sec. ____ Twp. ____ S. R. ____ East West

County: _____

Lease Name: _____ Well #: _____

If filing a Form T-1 for multiple wells on a lease, enter the legal description of the lease below:

Surface Owner Information:

Name: _____

Address 1: _____

Address 2: _____

City: _____ State: _____ Zip: _____ + _____

When filing a Form T-1 involving multiple surface owners, attach an additional sheet listing all of the information to the left for each surface owner. Surface owner information can be found in the records of the register of deeds for the county, and in the real estate property tax records of the county treasurer.

If this form is being submitted with a Form C-1 (Intent) or CB-1 (Cathodic Protection Borehole Intent), you must supply the surface owners and the KCC with a plat showing the predicted locations of lease roads, tank batteries, pipelines, and electrical lines. The locations shown on the plat are preliminary non-binding estimates. The locations may be entered on the Form C-1 plat, Form CB-1 plat, or a separate plat may be submitted.

Select one of the following:

- I certify that, pursuant to the Kansas Surface Owner Notice Act (see Chapter 55 of the Kansas Statutes Annotated), I have provided the following to the surface owner(s) of the land upon which the subject well is or will be located: 1) a copy of the Form C-1, Form CB-1, Form T-1, or Form CP-1 that I am filing in connection with this form; 2) if the form being filed is a Form C-1 or Form CB-1, the plat(s) required by this form; and 3) my operator name, address, phone number, fax, and email address.
- I have not provided this information to the surface owner(s). I acknowledge that, because I have not provided this information, the KCC will be required to send this information to the surface owner(s). To mitigate the additional cost of the KCC performing this task, I acknowledge that I must provide the name and address of the surface owner by filling out the top section of this form and that I am being charged a \$30.00 handling fee, payable to the KCC, which is enclosed with this form.

If choosing the second option, submit payment of the \$30.00 handling fee with this form. If the fee is not received with this form, the KSONA-1 form and the associated Form C-1, Form CB-1, Form T-1, or Form CP-1 will be returned.

I hereby certify that the statements made herein are true and correct to the best of my knowledge and belief.

Date: _____ Signature of Operator or Agent: _____ Title: _____

ASSIGNMENT OF OIL AND GAS LEASES
AND BILL OF SALE

WHEREAS, **KURT R. MAI**, **AUSTIN R. MAI**, and **CHASE OIL, LLC**, a Texas limited liability company (“Assignors”) are the owners of undivided working interests in and to the following oil and gas lease described as follows:

Schneider D Lease:

Oil and Gas Lease, dated July 20, 1955, from Theodore Schneider to R.A. Comeau, recorded in Book 5, page 268, covering the following described property:

North Half of the Southeast Quarter (N/2 SE/4) of Section Twenty-five (25), Township Nine (9) South, Range Nineteen (19) West, Rook County, Kansas.

NOW, THEREFORE, in consideration of the exchange of One Dollar (\$1.00) and other good and valuable consideration, of which the receipt and sufficiency is hereby acknowledged, Assignors do hereby assign, sell, transfer and convey to **STRATAKAN EXPLORATION, LLC**, a Kansas limited liability company (“Assignee”), all of Assignors’ working interest in the above-described lease, together with rights incident thereto and the personal property thereon, appurtenant thereto, or used or obtained in connection therewith, and subject to all royalty and overriding royalty interests as the same appear of record.

This Assignment is made and executed and delivered without warranty of any kind and no warranty shall be implied.

All oil and/or gas sold before the Effective Date shall be the property of Assignors, and all oil and/or gas sold on or after the Effective Date shall be the property of Assignee. Assignors shall be responsible for all costs and expenses of operating the lease incurred prior to the Effective Date, and Assignee shall be responsible for all costs and expenses of operating the lease incurred on or after the Effective Date.

All property and ad valorem taxes for the above-described property for the year 2025 and all prior years are the responsibility of Assignors. Taxes for the year 2026 shall be prorated up to the Effective Date which will be based on actual 2025 tax amounts.

From and after the Effective Date hereof, Assignee shall assume all liabilities, obligations, and responsibilities with respect to the above-described lease, including, but not limited to, all legal and regulatory obligations and responsibilities with respect to operations, and Assignee shall defend, indemnify and hold Assignors harmless from and against any and all claims, demands, and causes of action of every kind and character, brought by or in favor of any individual, company, corporation, governmental agency or other entity with respect thereto.


It is the intention to transfer the all of the working interest owned by Assignors in the above-described lease. This Assignment is not intended to transfer any overriding royalty interest, royalty interest or mineral interest that may be owned by any individual Assignor of record.

This Assignment was executed as of the notarization dates below, but effective February 1, 2026 (the “Effective Date”).

“Assignors”

“Assignee”

STRATAKAN EXPLORATION, LLC, a
Kansas limited liability company



Kurt R Mai

By: _____
Justin Prater, Managing Member

Austin R. Mai

Austin R. Mai

CHASE OIL, LLC, a Texas limited liability company


By: Chase Lybbert

Chase Lybbert, Managing Member

STATE OF TEXAS, COUNTY OF DALLAS, ss:

Acknowledged before me on this 22 day of January, 2026, by Kurt R. Mai.

My Commission expires:




Tawn Brocksch Harrison
Notary Public

STATE OF TEXAS, COUNTY OF DALLAS, ss:

Acknowledged before me on this 22 day of January, 2026, by Austin R. Mai.

My Commission expires:




Tawn Brocksch Harrison
Notary Public

STATE OF TEXAS, COUNTY OF DALLAS, ss:

Acknowledged before me on this 22 day of January, 2026, by Chase Lybbert, Managing Member of Chase Oil, LLC, a Texas limited liability company, on behalf of said company.

My Commission expires:



Tawn Brocksch Harrison
Notary Public

STATE OF KANSAS, COUNTY OF _____, ss:

Acknowledged before me on this ____ day of January, 2026, by Justin Prater, Managing Member of StrataKan Exploration, LLC, a Kansas limited liability company, on behalf of said company.

My Commission expires:

Notary Public