

KANSAS CORPORATION COMMISSION
OIL & GAS CONSERVATION DIVISION

Form T-1
April 2019
Form must be Typed
Form must be Signed
All blanks must be Filled

**REQUEST FOR CHANGE OF OPERATOR
TRANSFER OF INJECTION OR SURFACE PIT PERMIT**

Form KSONA-1, Certification of Compliance with the Kansas Surface Owner Notification Act,
MUST be submitted with this form.

Check applicable boxes:

- Oil Lease: No. of Oil Wells _____ **
- Gas Lease: No. of Gas Wells _____ **
- Gas Gathering System: _____
- Saltwater Disposal Well - Permit No.: _____
Spot Location: _____ feet from N / S Line
_____ feet from E / W Line
- Enhanced Recovery Project Permit No.: _____
Entire Project: Yes No
Number of Injection Wells _____ **

Field Name: _____

**** Side Two Must Be Completed.**

Effective Date of Transfer: _____

KS Dept of Revenue Lease No.: _____

Lease Name: _____

____ - ____ - ____ - ____ Sec. ____ Twp. ____ R. E W

Legal Description of Lease: _____

County: _____

Production Zone(s): _____

Injection Zone(s): _____

Surface Pit Permit No.: _____
(API No. if Drill Pit, WO or Haul)

_____ feet from N / S Line of Section

_____ feet from E / W Line of Section

Type of Pit: Emergency Burn Settling Haul-Off Workover Drilling

Past Operator's License No. _____

Contact Person: _____

Past Operator's Name & Address: _____

Phone: _____

Title: _____

Signature: _____

New Operator's License No. _____

Contact Person: _____

New Operator's Name & Address: _____

Phone: _____

New Operator's Email: _____

Date: _____

Title: _____

Signature: _____

Acknowledgment of Transfer: The above request for transfer of injection authorization, surface pit permit # _____ has been noted, approved and duly recorded in the records of the Kansas Corporation Commission. This acknowledgment of transfer pertains to Kansas Corporation Commission records only and does not convey any ownership interest in the above injection well(s) or pit permit.

_____ is acknowledged as
the new operator and may continue to inject fluids as authorized by

Permit No.: _____ . Recommended action: _____

Date: _____

Authorized Signature

_____ is acknowledged as
the new operator of the above named lease containing the surface pit

permitted by No.: _____ .

Date: _____

Authorized Signature

DISTRICT _____ EPR _____ PRODUCTION _____ UIC _____

KANSAS CORPORATION COMMISSION
OIL & GAS CONSERVATION DIVISION

Form KSONA-1

July 2021

Form Must Be Typed

Form must be Signed

All blanks must be Filled

**CERTIFICATION OF COMPLIANCE WITH THE
KANSAS SURFACE OWNER NOTIFICATION ACT**

This form must be submitted with all Forms C-1 (Notice of Intent to Drill); CB-1 (Cathodic Protection Borehole Intent); T-1 (Request for Change of Operator Transfer of Injection or Surface Pit Permit); and CP-1 (Well Plugging Application). Any such form submitted without an accompanying Form KSONA-1 will be returned.

Select the corresponding form being filed: C-1 (Intent) CB-1 (Cathodic Protection Borehole Intent) T-1 (Transfer) CP-1 (Plugging Application)

OPERATOR: License # _____

Name: _____

Address 1: _____

Address 2: _____

City: _____ State: _____ Zip: _____ + _____

Contact Person: _____

Phone: (_____) _____ Fax: (_____) _____

Email Address: _____

Well Location:

____ - ____ - ____ - ____ Sec. ____ Twp. ____ S. R. ____ East West

County: _____

Lease Name: _____ Well #: _____

If filing a Form T-1 for multiple wells on a lease, enter the legal description of the lease below:

Surface Owner Information:

Name: _____

Address 1: _____

Address 2: _____

City: _____ State: _____ Zip: _____ + _____

When filing a Form T-1 involving multiple surface owners, attach an additional sheet listing all of the information to the left for each surface owner. Surface owner information can be found in the records of the register of deeds for the county, and in the real estate property tax records of the county treasurer.

If this form is being submitted with a Form C-1 (Intent) or CB-1 (Cathodic Protection Borehole Intent), you must supply the surface owners and the KCC with a plat showing the predicted locations of lease roads, tank batteries, pipelines, and electrical lines. The locations shown on the plat are preliminary non-binding estimates. The locations may be entered on the Form C-1 plat, Form CB-1 plat, or a separate plat may be submitted.

Select one of the following:

- I certify that, pursuant to the Kansas Surface Owner Notice Act (see Chapter 55 of the Kansas Statutes Annotated), I have provided the following to the surface owner(s) of the land upon which the subject well is or will be located: 1) a copy of the Form C-1, Form CB-1, Form T-1, or Form CP-1 that I am filing in connection with this form; 2) if the form being filed is a Form C-1 or Form CB-1, the plat(s) required by this form; and 3) my operator name, address, phone number, fax, and email address.
- I have not provided this information to the surface owner(s). I acknowledge that, because I have not provided this information, the KCC will be required to send this information to the surface owner(s). To mitigate the additional cost of the KCC performing this task, I acknowledge that I must provide the name and address of the surface owner by filling out the top section of this form and that I am being charged a \$30.00 handling fee, payable to the KCC, which is enclosed with this form.

If choosing the second option, submit payment of the \$30.00 handling fee with this form. If the fee is not received with this form, the KSONA-1 form and the associated Form C-1, Form CB-1, Form T-1, or Form CP-1 will be returned.

I hereby certify that the statements made herein are true and correct to the best of my knowledge and belief.

Date: _____ Signature of Operator or Agent: _____ Title: _____

\$310.00 Recording Fee
After recording return to:
SPMM LLC
7717 East 6th Street
Scottsdale, AZ 85251

ASSIGNMENT, BILL OF SALE AND CONVEYANCE

STATE OF KANSAS §
 § KNOW ALL MEN BY THESE PRESENTS
COUNTY OF HARPER §

THAT, **LASSO HOLDING LLC**, a Kansas limited liability company, whose mailing address is P.O. Box 465, 1125 South Main Street, Chase, Kansas 67524-0465, Bruce D. Kelso, Managing Member; **KELSO OIL AND GAS, INC.**, a Kansas corporation, whose mailing address is P.O. Box 467, 1119 South Main Street, Chase, Kansas 67524-0467, Mike D. Kelso, President; **MIKE KELSO OIL, INC.**, a Kansas corporation, serving as operator, whose mailing address is P.O. Box 467, 1119 South Main Street, Chase, Kansas 67524-0467, Mike D. Kelso, President; **CNK OIL LLC**, a Kansas limited liability company, whose mailing address is 1821 6th Road, Raymond, Kansas 67573, Curtis D. Kelso, Managing Member; **LEWIS FAMILY RESOURCES, LTD**, whose address is P.O. Box 995, Gainesville, Texas 76241, Gary Dale Lewis, President; **INTEGRITY CPAC OIL AND GAS, LLC**, whose address is 424 Cocopa Drive, Gainesville, Texas 76240, Cliff Stover, Managing Member; and, **JOHN D. MCCARROLL & JEANNE B. MCCARROLL REVOCABLE LIVING TRUST, DATED APRIL 25, 1995**, a Texas trust, whose address is 1440 FM 2931, Suite A, Aubrey, Texas 76227, Jeanne B. McCarroll, Trustees; (hereinafter referred to as "Assignors") for and in consideration of the sum of One Hundred Dollars (\$100.00) cash and other good and valuable consideration to Assignors in hand paid by **SPMM LLC**, an Arizona limited liability company, whose mailing address is 7717 East 6th Street, Scottsdale, Arizona 85251-0000, Michael Macchiaroli, Managing Member (hereinafter referred to as "Assignee"), the receipt and sufficiency of all consideration being hereby acknowledged, has GRANTED, TRANSFERRED, ASSIGNED, and CONVEYED and does hereby GRANT, TRANSFER, ASSIGN, and CONVEY unto Assignee, subject to the terms and provisions hereinafter stated, all of its right title and interest in and to: (i) the well(s) listed on the attached Exhibit "A" including, but not limited to, the casing and tubing therein and all downhole and wellhead equipment, all surface equipment, water pipelines, electric lines, lead lines, gas lines, tank batteries, SWD facilities (hereinafter referred to as the "Wells") and all surface land deeds, easements, right-of-ways, surface land use agreements existing as of the Effective Time (hereinafter defined); (ii) all of Assignor's right, title and interest in and to all oil and gas leases and units, listed on Exhibit "B" insofar as the same cover the wells listed on Exhibit "A" (the "Leases") and (iii) all oil, gas, well gas, casinghead gas, condensate, and all components of any of them (hereinafter referred to as "Hydrocarbons") produced therefrom on or after the Effective Time; situated in **Harper County, Kansas** (collectively the Wells, Leases Hydrocarbons and Surface Interests referred to herein as the "Properties") as of the Effective Time.

TO HAVE AND TO HOLD the Properties, subject to the following terms and conditions:

1. Existing Agreements. This Assignment is made in accordance with and is subject to the terms, covenants and conditions contained in all of the assignments or other instruments or agreements of record that are disclosed and provided by Assignors to Assignee prior to the Effective Time and pertain to the Properties and all contractually binding arrangements of record or disclosed by Assignors to Assignee prior to the Effective Time to which the Properties may be subject and which will be binding on the Properties or Assignee on and after the Effective Time.
2. Assumption of Obligations. Assignee hereby assumes and agrees to perform and be bound by all provisions of the Leases and all contractual duties and obligations of Assignors as owner of the Properties to the extent that the same are valid and subsisting on the Effective Time.

From and after the Effective Time, Assignee assumes and agrees to timely pay and perform its proportionate share of all duties, obligations, covenants and liabilities under the Leases relating to the ownership, use or operation of the Properties, including without limitation all express or implied covenants and obligations imposed upon the lessee under the terms and conditions of the Leases. Furthermore, Assignee expressly assumes, from and after the Effective Time, any and all obligations and liabilities associated with the Properties, including but not limited to restoration of the surface and plugging and abandonment operations in accordance with the rules of the Kansas Corporation Commission, regardless of whether such surface restoration and plugging and abandonment operations arose prior to the Effective Time.

3. **INDEMNITY.** ASSIGNEE SHALL FULLY PROTECT, INDEMNIFY AND DEFEND ASSIGNORS, ITS AFFILIATES AND THEIR RESPECTIVE OFFICERS, AGENTS AND/OR EMPLOYEES AND HOLD THEM HARMLESS FROM ALL CLAIMS, DEMANDS, NOTICES, SUITS, CAUSES OF ACTION, LOSSES, DAMAGES, LIABILITIES, FINES, PENALTIES, COSTS AND EXPENSES, REASONABLE ATTORNEY FEES, AND UNIT COSTS, INCLUDING BUT NOT LIMITED TO AD VALOREM, PRODUCTION, SEVERANCE OR EXCISE TAXES AND ROYALTIES ATTRIBUTABLE TO ASSIGNEE'S OWNERSHIP AND OPERATION OF THE PROPERTIES ATTRIBUTABLE TO THE PERIOD ON AND AFTER THE EFFECTIVE TIME. AND (B) ASSIGNEE'S OBLIGATIONS RELATED TO SURFACE RESTORATION AND PLUGGING AND ABANDONMENT OPERATIONS ARISING BEFORE OR AFTER THE EFFECTIVE TIME.

4. **NO WARRANTY.** THIS ASSIGNMENT IS MADE WITHOUT REPRESENTATION OR WARRANTY OF ANY KIND WHATSOEVER, EXPRESS, STATUTORY, IMPLIED OR OTHERWISE. ASSIGNORS MAKE NO, AND EXPRESSLY DISCLAIMS AND NEGATES ANY, REPRESENTATION OR WARRANTY, EXPRESS OR IMPLIED, AS TO TITLE TO ANY OF THE PROPERTIES.

5. **DISCLAIMER OF WARRANTIES OF MERCHANTABILITY AND FITNESS FOR A PARTICULAR PURPOSE.** THE PROPERTIES COVERED HEREBY ARE USED AND ARE SOLD ON AS "AS IS WHERE IS" BASIS WITH ALL FAULTS, IF ANY. ASSIGNEE ACKNOWLEDGES, PRIOR TO ITS ACCEPTANCE OF THIS ASSIGNMENT, BILL OF SALE AND CONVEYANCE, THAT ASSIGNEE HAS BEEN GIVEN ADEQUATE AND TIMELY ACCESS TO INSPECT THE PROPERTIES. ASSIGNORS SHALL HAVE NO LIABILITY TO ASSIGNEE FOR ANY CLAIMS, LOSS OR DAMAGE CAUSED OR ALLEGED TO BE CAUSED DIRECTLY OR INDIRECTLY, INCIDENTALLY OR CONSEQUENTIALLY, BY THE PROPERTIES OR THE MECHANICAL INTEGRITY OF ANY PART THEREOF, BY ANY INADEQUACY THEREOF OR THEREWITH, ARISING IN STRICT LIABILITY OR OTHERWISE, OR IN ANY WAY RELATED TO OR ARISING OUT OF THIS ASSIGNMENT. ASSIGNORS MAKE NO EXPRESS OR IMPLIED WARRANTIES OF ANY KIND, INCLUDING THOSE OF MERCHANTABILITY AND FITNESS FOR A PARTICULAR PURPOSE WITH RESPECT TO THE PROPERTIES AND EXPRESSLY DISCLAIMS ANY WARRANTIES WITH RESPECT THERETO.

6. **Entire Agreement.** This Assignment supersedes all prior and contemporaneous negotiations, understandings, letters of intent and agreements between the parties relating to the assignment of the Properties and constitutes the entire agreement between parties.

7. **Amendments and Severability.** This Assignment may not be modified supplemented or changed except in writing duly executed by both parties. If any provision of this Assignment is found by any court of competent jurisdiction to be invalid or unenforceable, the provision will be deemed modified to the extent necessary to make it valid or enforceable, and if it cannot be so modified, it will be deemed deleted and the remainder of this Assignment will not be affected thereby.

8. **Counterparts.** This Assignment may be executed in counterparts. Each counterpart will be deemed an original, and all counterparts taken together will constitute one and the same

binding original. For the purposes of recording, the signature and acknowledgement pages of the various counterparts may be combined.

The provisions hereof shall be binding upon the parties hereto and their respective heirs, personal representatives, successors and assigns.

IN WITNESS WHEREOF, the undersigned have executed this instrument on the date(s) of the acknowledgements annexed hereto, but effective for all purposes as of **02/01/2026** (the "Effective Time").

Signature Pages Follows


ASSIGNORS: **LASSO HOLDING LLC**


By: 

Name: Bruce D. Kelso
Title: Managing Member

STATE OF KANSAS §
 §
COUNTY OF RICE §

This instrument was acknowledged before me on this 21st day of January, 2026 by Bruce D. Kelso, Managing Member on behalf of said limited liability company.


Notary Public

Commission Expires: 

Commission No. 1187758

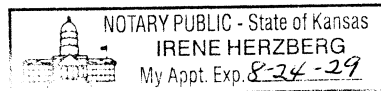
ASSIGNORS: **KELSO OIL AND GAS, INC.**

By: *Mike D Kelso*

Name: Mike D. Kelso
Title: President

STATE OF KANSAS §
 §
COUNTY OF RICE §

This instrument was acknowledged before me on this 22nd day of January, 2026 by Mike D. Kelso, President on behalf of said corporation.



Irene Herzberg
Notary Public

Commission Expires: _____

Commission No. 7187458

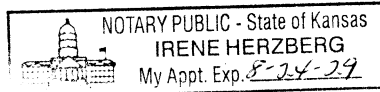
ASSIGNORS: **MIKE KELSO OIL, INC. (OPERATOR OF KCC RECORD)**

By: *Mike D Kelso*

Name: Mike D. Kelso
Title: President

STATE OF KANSAS §
 §
COUNTY OF RICE §

This instrument was acknowledged before me on this 30th day of January, 2026 by Mike D. Kelso, President on behalf of said corporation.



Irene Herzberg
Notary Public

Commission Expires: _____

Commission No. 1187458

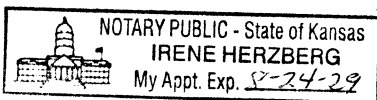
ASSIGNORS: CNK OIL LLC

By: *Curtis D. Kelso*

Name: Curtis D. Kelso
Title: Managing Member

STATE OF KANSAS §
 §
COUNTY OF RICE §

This instrument was acknowledged before me on this 22nd day of January, 2026 by Curtis D. Kelso, Managing Member on behalf of said limited liability company.



Irene Herzberg
Notary Public

Commission Expires: _____

Commission No. 1187458

ASSIGNORS: **LEWIS FAMILY RESOURCES, LTD**

By: Gary Dale Lewis

Name: Gary Dale Lewis
Title: President

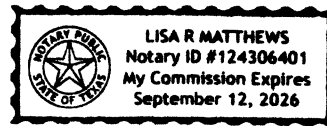
STATE OF TEXAS §
 §
COUNTY OF COOKE §

This instrument was acknowledged before me on this 21st day of January, 2026 by Gary Dale Lewis, President on behalf of Lewis Family Resources, LTD.

Lisa R. Matthews
Notary Public

Commission Expires: September 12, 2026

Commission No. 124306401



ASSIGNORS:

JOHN D. MCCARROLL & JEANNE B. MCCARROLL REVOCABLE LIVING TRUST, DATED APRIL 25, 1995

By: *Jeanne B. McCarroll*

Name: Jeanne B. McCarroll
Title: Trustee

STATE OF TEXAS §

COUNTY OF Dallas §

This instrument was acknowledged before me on this 23rd day of January, 2026 by Jeanne B. McCarroll, Trustee on behalf of said trust.

Commission Expires: 10/15/2025

Commission No. 10955335

Ellen Zachry Carrie
Notary Public




EXHIBIT "A"
WELL LIST

Attached to and made a part of that Assignment, Bill of Sale and Conveyance from Lasso Holding LLC, Kelso Oil and Gas, Inc., Mike Kelso Oil, Inc., CNK LLC, Lewis Family Resources, LTD, Integrity CPAC Oil and Gas, LLC, and John D. McCarroll & Jeanne B. McCarroll Revocable Living Trust, dated April 25, 1995 as Assignors, to SPMM LLC, as Assignee, dated effective as of the Effective Time.

WELL NAME	API NUMBER	SEC	SURFACE LOCATION			RNG	COUNTY	STATE	APPROX. LEASE DESCRIPTION	WI TRANSFER
			TWN							
Astoria 3306 #1-34 SWD	15-077-21972-0000	34	33S		6W	Harper	Kansas	Wellbore Only located in the NW/4 of 34-T33S-R6W	100.0000000000%	
James 3406 #1-4H	15-077-22067-0100	4	34S		6W	Harper	Kansas	E2 of 4-T34S-R6W and E2 of 9-T34S-R6W + A Tract	100.0000000000%	
James 3406 #2-4H	15-077-22074-0100	4	34S		6W	Harper	Kansas	E2 of 4-T34S-R6W and E2 of 9-T34S-R6W + A Tract	100.0000000000%	
James 3406 #3-9H	15-077-22075-0100	4	34S		6W	Harper	Kansas	E2 of 4-T34S-R6W and E2 of 9-T34S-R6W + A Tract	100.0000000000%	
Lee 3306 #1-34H	15-077-21957-0100	34	33S		6W	Harper	Kansas	W2 of 34-T33S-R6W	100.0000000000%	
Matthew 3306 #1-27H	15-077-22008-0100	34	33S		6W	Harper	Kansas	SW/4 of 27-T33S-R6W	100.0000000000%	
*McKee SWD #1	15-077-01045-0002	31	33S		6W	Harper	Kansas	Wellbore Only	85.9384000000%	
Meineke #1	15-077-01014-0000	26	33S		6W	Harper	Kansas	Wellbore Only -- HBP by SR's Hoopes 3306 Lease	100.0000000000%	
Meineke #2-26	15-077-21304-0000	26	33S		6W	Harper	Kansas	W2 of NE/4 of 26-T33S-R6W	100.0000000000%	
Meineke #4-26	15-077-21374-0000	26	33S		6W	Harper	Kansas	Wellbore Only -- HBP by SR's Hoopes 3306 Lease	100.0000000000%	
*Suzanne #1-34	15-077-21618-0000	34	33S		6W	Harper	Kansas	E2 of 34-T33S-R6W	85.9384000000%	
*Suzanne #2-34	15-077-21630-0000	34	33S		6W	Harper	Kansas	E2 of 34-T33S-R6W	85.9384000000%	
Suzanne 3306 #3-34H	15-077-22024-0100	34	33S		6W	Harper	Kansas	E2 of 34-T33S-R6W	100.0000000000%	

*BCE-Mach, LLC is staying in 14.061600% WI in noted wells

END OF EXHIBIT "A"

EXHIBIT "B"

Attached to and made a part of that Assignment, Bill of Sale and Conveyance from Lasso Holding LLC, Kelso Oil and Gas, Inc., Mike Kelso Oil, Inc., CNK LLC, Lewis Family Resources, LTD, Integrity CPAC Oil and Gas, LLC, and John D. McCarroll & Jeanne B. McCarroll Revocable Living Trust, dated April 25, 1995 as Assignors, to SPMMLL, as Assignee, dated effective as of the Effective Time.

WELLBORE ONLY ASSIGNMENTS:

WELL NAME	API NUMBER	SEC	TWN	RNG	COUNTY	STATE	QUARTER WELLBORE LOCATED
**MCKEE #1 SWD	15-077-01045-0002	31	33S	6W	HARPER	KANSAS	SW/4 (SW SE SW)
**ASTORIA 3306 #1-34 SWD	15-077-21972-0000	34	33S	6W	HARPER	KANSAS	NW/4
MEINEKE #1	15-077-01014-0000	26	33S	6W	HARPER	KANSAS	NW/4 (SE NW) Wellbore Only -- HBP by SR's Hoopes 3306 Lease
MEINEKE #4-26	15-077-21374-0000	26	33S	6W	HARPER	KANSAS	SW/4 (NW SW) Wellbore Only -- HBP by SR's Hoopes 3306 Lease
MEINEKE #2-26	15-077-21304-0000	26	33S	6W	HARPER	KANSAS	NE/4 (W2 NW NE) Wellbore Only

**Both SWD wells have Saltwater Disposal Agreements for off lease water. See well files.

EASEMENTS AND RIGHT OF WAYS:

Additional rights-of-way and easements may be assigned to Assignee on an additional assignment.

LEASE ASSIGNMENTS:

LEASE NO.	LESSOR	LESSEE	LEASE DATE	BOOK	PAGE	STATE	COUNTY	LEGAL	LEGAL DESC.
901*KS001550 000 (MATTHEW 3306 LEASE)	DALE WEIBERG AND MATTIE CARR AS CO- TRUSTEES OF THE LAST WILL AND TESTAMENT OF MABEL LUDEMAN DECEASED	J FRED HAMBRIGHT	9/14/1972	75/75/77	17/19/1797	KS	HARPER	033S-006W 027	T33S-R6W: SEC 27: SE/4, SW/4
901*KS001550 000 (MATTHEW 3306 LEASE)	DALE WEIBERG AND MATTIE CARR AS CO- TRUSTEES OF THE LAST WILL AND TESTAMENT OF MABEL LUDEMAN DECEASED	J FRED HAMBRIGHT	9/14/1972	75/75/77	17/19/1797	KS	HARPER	033S-006W 027	T33S-R6W: SEC 27: NW/4 SW/4
901*KS001550 000 (MATTHEW 3306 LEASE)	DALE WEIBERG AND MATTIE CARR AS CO- TRUSTEES OF THE LAST WILL AND TESTAMENT OF MABEL LUDEMAN DECEASED	J FRED HAMBRIGHT	9/14/1972	75/75/77	17/19/1797	KS	HARPER	033S-006W 027	T33S-R6W: SEC 27: SW/4 SW/4
901*KS001550 000 (MATTHEW 3306 LEASE)	DALE WEIBERG AND MATTIE CARR AS CO- TRUSTEES OF THE LAST WILL AND TESTAMENT OF MABEL LUDEMAN DECEASED	J FRED HAMBRIGHT	9/14/1972	75/75/77	17/19/1797	KS	HARPER	033S-006W 027	T33S-R6W: SEC 27: NE/4 SW/4
901*KS001553 000 (LEE 3306 LEASE)	LAWRENCE N LYDICK AND ESTER I LYDICK, HIS WIFE; LARRY N. LYDICK AND PATRICIA A. LYDICK, HIS WIFE; AND JO ANN JANNEY AND WILLIAM L JANNEY, HER HUSBAND	STELBAR OIL CORPORATION, INC.	6/27/1977	78	412	KS	HARPER	033S-006W 034	T33S-R6W: SEC 34: NW/4 NW/4

901*KS001553 000 (LEE 3306 LEASE)	LAWRENCE N LYDICK AND ESTER I LYDICK, HIS WIFE; LARRY N. LYDICK AND PATRICIA A. LYDICK, HIS WIFE; AND JO ANN JANNEY AND WILLIAM L JANNEY, HER HUSBAND	STELBAR OIL CORPORATION, INC.	6/27/1977	78	412	KS	HARPER	033S-006W 034	T33S-R6W: SEC 34: NE/4 NW/4
901*KS001553 000 (LEE 3306 LEASE)	LAWRENCE N LYDICK AND ESTER I LYDICK, HIS WIFE; LARRY N. LYDICK AND PATRICIA A. LYDICK, HIS WIFE; AND JO ANN JANNEY AND WILLIAM L JANNEY, HER HUSBAND	STELBAR OIL CORPORATION, INC.	6/27/1977	78	412	KS	HARPER	033S-006W 034	T33S-R6W: SEC 34: SW/4 NW/4 AND THEN 2.5 RODS OF THE SW/4
901*KS001553 000 (LEE 3306 LEASE)	LAWRENCE N LYDICK AND ESTER I LYDICK, HIS WIFE; LARRY N. LYDICK AND PATRICIA A. LYDICK, HIS WIFE; AND JO ANN JANNEY AND WILLIAM L JANNEY, HER HUSBAND	STELBAR OIL CORPORATION, INC.	6/27/1977	78	412	KS	HARPER	033S-006W 034	T33S-R6W: SEC 34: SE/4 NW/4 AND THEN 2.5 RODS OF THE SW/4
901*KS002405 000 (LEE 3306 LEASE)	DOCE LIMITED PARTNERSHIP, BY KANTMISS, INC., GENERAL PARTNERSHIP BY WALTER E. LYDICK, JR., PRESIDENT	GSX INC	10/1/2010	G91	1857	KS	HARPER	033S-006W 034	T33S-R6W: SEC 34: SW/4, LESS AND EXCEPT THE NORTH 5 RODS
901*KS001552- 000 (SUZANNE 3306 LEASE)	DUANE W PULLIAM AND BARBARA JEAN PULLIAM, HIS WIFE	STELBAR OIL CORPORATION, INC	3/2/1975	77/G94	525/1246	KS	HARPER	033S- 006W-034	T33S-R6W: SEC 34: NE/4
901*KS002385- 000 (SUZANNE 3306 LEASE)	SUZANNE P CLARK AND CURT R CLARK, HER HUSBAND	GSX INC	10/11/2007	G89/G94	1501/1245	KS	HARPER	033S- 006W-034	T33S-R6W: SEC 34: SE/4

(JAMES 3406 LEASE UNIT)	William D. Bollman and Gladys M. Bollman, his wife	American Energies Corporation	8/9/1988	83	1564	KS	HARPER	034S-006W-004	T34S-R6W: SEC 04: S2 SE/4
(JAMES 3406 LEASE UNIT)	William D. Bollman and Gladys M. Bollman, his wife	American Energies Corporation	9/12/1988	83	1562	KS	HARPER	034S-006W-004	T34S-R6W: SEC 04: N2 SE/4
(JAMES 3406 LEASE UNIT)	William D. Bollman and Gladys M. Bollman, his wife	American Energies Corporation	8/9/1988	83	1563	KS	HARPER	034S-006W-009	T34S-R6W: SEC 09: The North Half of the Northeast Quarter (N/2NE/4) and a tract in the North Half of the Northwest Quarter (N/2NW/4) beginning in the northeast corner of said North Half of the Northwest Quarter (N/2NW/4), thence west to a point 4 feet west of the west bank of Rock Creek, thence southeasterly along the west bank of Rock creek and 4 feet from said bank to an intersection on the east line of said N/2NW/4, thence North to beginning, except Kansas SW RR ROW. All in Section Nine (9), Township Thirty-Four (34), Range 6 West, Harper County, Kansas.
(JAMES 3406 LEASE UNIT)	Kenneth R. Clark and Laura L. Clark, husband and wife	Union Valley Petroleum Corporation	4/8/2002	87	972	KS	HARPER	034S-006W-004	T34S-R6W: SEC 04: S2 NE/4
(JAMES 3406 LEASE UNIT)	Curt R. Clark and Suzanne P. Clark, husband and wife	Union Valley Petroleum Corporation	4/8/2002	87	973	KS	HARPER	034S-006W-004	T34S-R6W: SEC 04: N2 NE/4

(JAMES 3406 LEASE UNIT)	Robb Family Oil and Gas Revocable Trust No. 1, by James N. Robb & Patricia A. Robb, Co- Trustees	SandRidge Exploration and Production	1/23/2014	G94	1568	KS	HARPER	034S- 006W-009	T34S-R6W: SEC 09: The Southeast Quarter (SE/4) from the top of the Mississippian Formation, less and except the East half of the East Half of the West Half of the Southeast Quarter (E/2E/2W/2SE/4) and the West Half of the West Half of the East Half of the Southeast Quarter (W /2W /2E/2SE/4) of Section Nine (9), Township Thirty-Four (34), Range Six (6) West, Harper County, Kansas.
(JAMES 3406 LEASE UNIT)	Robb Family Oil and Gas Revocable Trust No. 1, by James N. Robb & Patricia A. Robb, Co- Trustees	SandRidge Exploration and Production	1/23/2014	G94	1569	KS	HARPER	034S- 006W-009	T34S-R6W: SEC 09: The South Half of the Northeast Quarter (S/2NE/4) less and except a tract described as follows: beginning at the northeast corner (NEc) of the South Half of the Northeast Quarter (S/2NE/4), thence west 840 feet, thence southeasterly 950 feet, thence north 450 feet to place of beginning, containing 8.68 acres, more or less, of Section Nine (9), Township Thirty-Four (34), Range Six (6) West, Harper County, Kansas.

(JAMES 3406 LEASE UNIT)	Herbert L. Wilcox and Carole Wilcox, husband and wife	SandRidge Exploration and Production	5/23/2014	G95	381	KS	HARPER	034S- 006W-009	T34S-R6W: SEC 09: A tract in the South Half of the Northeast Quarter (S/2NE/4) of Section Nine (9), Township Thirty-Four (34), Range Six (6) West, Harper County, Kansas, described as follows: beginning at the northeast corner (NEc) of the South Half of the Northeast Quarter (S/2NE/4), thence west 840 feet, thence southeasterly 950 feet, thence north 450 feet to place of beginning, containing 8.68 acres, more or less, in the South Half of the Northeast Quarter (S/2NE/4) of Section Nine (9), Township Thirty- Four (34), Range Six (6) West, Harper County, Kansas.
----------------------------	---	--	-----------	-----	-----	----	--------	-------------------	---

END OF EXHIBIT "B"



March 18, 2026

Kansas Corporation Commission

Conservation Division

266 North Main Street, Suite 220

Wichita, Kansas 67202-1513

RE: Astoria 3306 #1-34 SWD, James 3406 #1-4H, James 3406 #2-4H, James 3406 #3-9H, Lee 3306 #1-34H, Matthew 3306 #1-27H, McKee SWD #1, Meineke #1, Meineke #2-26, Meineke #4-26, Suzanne #1-34, Suzanne #2-34, and Suzanne 3306 #3-34H

Harper County, Kansas

Dear KCC:

H1VE LLC, a Wyoming limited liability company, Austin Porter, Managing Member, whose address is 12105 West Autumn Ridge Street, Wichita, Kansas 67235 will be operating the subject property for working interest owner SPMM LLC, an Arizona limited liability company, Michael Macchiaroli, Managing Member, whose address is 7717 East 6th Street, Scottsdale, Arizona 8525, effective February 1, 2026.

Sincerely,

Austin Porter

Managing Member

H1VE LLC