

KANSAS CORPORATION COMMISSION
OIL & GAS CONSERVATION DIVISION

Form T-1
April 2019
Form must be Typed
Form must be Signed
All blanks must be Filled

**REQUEST FOR CHANGE OF OPERATOR
TRANSFER OF INJECTION OR SURFACE PIT PERMIT**

Form KSONA-1, Certification of Compliance with the Kansas Surface Owner Notification Act,
MUST be submitted with this form.

Check applicable boxes:

- Oil Lease: No. of Oil Wells _____ **
- Gas Lease: No. of Gas Wells _____ **
- Gas Gathering System: _____
- Saltwater Disposal Well - Permit No.: _____
Spot Location: _____ feet from N / S Line
_____ feet from E / W Line
- Enhanced Recovery Project Permit No.: _____
Entire Project: Yes No
Number of Injection Wells _____ **

Field Name: _____

**** Side Two Must Be Completed.**

Effective Date of Transfer: _____

KS Dept of Revenue Lease No.: _____

Lease Name: _____

____ - ____ - ____ - ____ Sec. ____ Twp. ____ R. E W

Legal Description of Lease: _____

County: _____

Production Zone(s): _____

Injection Zone(s): _____

Surface Pit Permit No.: _____
(API No. if Drill Pit, WO or Haul)

_____ feet from N / S Line of Section

_____ feet from E / W Line of Section

Type of Pit: Emergency Burn Settling Haul-Off Workover Drilling

Past Operator's License No. _____

Contact Person: _____

Past Operator's Name & Address: _____

Phone: _____

Title: _____

Date: _____

Signature: _____

New Operator's License No. _____

Contact Person: _____

New Operator's Name & Address: _____

Phone: _____

New Operator's Email: _____

Oil / Gas Purchaser: _____

Title: _____

Date: _____

Signature: _____

Acknowledgment of Transfer: The above request for transfer of injection authorization, surface pit permit # _____ has been noted, approved and duly recorded in the records of the Kansas Corporation Commission. This acknowledgment of transfer pertains to Kansas Corporation Commission records only and does not convey any ownership interest in the above injection well(s) or pit permit.

_____ is acknowledged as
the new operator and may continue to inject fluids as authorized by

Permit No.: _____ . Recommended action: _____

Date: _____

Authorized Signature

_____ is acknowledged as
the new operator of the above named lease containing the surface pit

permitted by No.: _____ .

Date: _____

Authorized Signature

DISTRICT _____ EPR _____ PRODUCTION _____ UIC _____

KANSAS CORPORATION COMMISSION
OIL & GAS CONSERVATION DIVISION

Form KSONA-1

July 2021

Form Must Be Typed

Form must be Signed

All blanks must be Filled

CERTIFICATION OF COMPLIANCE WITH THE KANSAS SURFACE OWNER NOTIFICATION ACT

This form must be submitted with all Forms C-1 (Notice of Intent to Drill); CB-1 (Cathodic Protection Borehole Intent); T-1 (Request for Change of Operator Transfer of Injection or Surface Pit Permit); and CP-1 (Well Plugging Application). Any such form submitted without an accompanying Form KSONA-1 will be returned.

Select the corresponding form being filed: C-1 (Intent) CB-1 (Cathodic Protection Borehole Intent) T-1 (Transfer) CP-1 (Plugging Application)

OPERATOR: License # _____

Name: _____

Address 1: _____

Address 2: _____

City: _____ State: _____ Zip: _____ + _____

Contact Person: _____

Phone: (_____) _____ Fax: (_____) _____

Email Address: _____

Well Location:

____ - ____ - ____ - ____ Sec. ____ Twp. ____ S. R. ____ East West

County: _____

Lease Name: _____ Well #: _____

If filing a Form T-1 for multiple wells on a lease, enter the legal description of the lease below:

Surface Owner Information:

Name: _____

Address 1: _____

Address 2: _____

City: _____ State: _____ Zip: _____ + _____

When filing a Form T-1 involving multiple surface owners, attach an additional sheet listing all of the information to the left for each surface owner. Surface owner information can be found in the records of the register of deeds for the county, and in the real estate property tax records of the county treasurer.

If this form is being submitted with a Form C-1 (Intent) or CB-1 (Cathodic Protection Borehole Intent), you must supply the surface owners and the KCC with a plat showing the predicted locations of lease roads, tank batteries, pipelines, and electrical lines. The locations shown on the plat are preliminary non-binding estimates. The locations may be entered on the Form C-1 plat, Form CB-1 plat, or a separate plat may be submitted.

Select one of the following:

- I certify that, pursuant to the Kansas Surface Owner Notice Act (see Chapter 55 of the Kansas Statutes Annotated), I have provided the following to the surface owner(s) of the land upon which the subject well is or will be located: 1) a copy of the Form C-1, Form CB-1, Form T-1, or Form CP-1 that I am filing in connection with this form; 2) if the form being filed is a Form C-1 or Form CB-1, the plat(s) required by this form; and 3) my operator name, address, phone number, fax, and email address.
- I have not provided this information to the surface owner(s). I acknowledge that, because I have not provided this information, the KCC will be required to send this information to the surface owner(s). To mitigate the additional cost of the KCC performing this task, I acknowledge that I must provide the name and address of the surface owner by filling out the top section of this form and that I am being charged a \$30.00 handling fee, payable to the KCC, which is enclosed with this form.

If choosing the second option, submit payment of the \$30.00 handling fee with this form. If the fee is not received with this form, the KSONA-1 form and the associated Form C-1, Form CB-1, Form T-1, or Form CP-1 will be returned.

I hereby certify that the statements made herein are true and correct to the best of my knowledge and belief.

Date: _____ Signature of Operator or Agent: _____ Title: _____

ASSIGNMENT OF OIL AND GAS LEASE INTERESTS

KNOW ALL MEN BY THESE PRESENTS:

That the undersigned, to-wit:

John O. Farmer, Inc.
John O. Farmer Trust Properties, LLC
John O. Farmer Trusts' Resources, LLC
J & D Oil, LP
Shawn B. Devlin
FourDev, LLC
Four JCs, LLC
Furseth Family, LLC
RESPAS, LLC

hereinafter called "Assignors," for and in consideration of One Dollar (\$1.00) and other valuable consideration, the receipt and sufficiency of which is hereby acknowledged, do hereby sell, assign, transfer and set over unto **StrataKan Exploration, LLC**, hereinafter called "Assignee," all of their working interests, being 72.6% of the total working interest, subject to overriding royalty interests of record, in and to the following described oil and gas leases, to-wit:

Billips B Unit:

An oil and gas lease dated October 24, 2002, from Brett Billips, single, lessor, to John O. Farmer, Inc., lessee, and recorded in Book 203 at page 859 in the office of the Register of Deeds for Graham County, Kansas, having a primary term of two (2) years, which was extended an additional two (2) years by virtue of an Amended Extension of Oil and Gas Lease dated November 18, 2004 and recorded in Book 213 at page 225 in the office of the Register of Deeds for Graham County, Kansas, and that Amendment of Oil and Gas Leases dated March 31, 2005 from Brett Billips, et ux., lessors, to John O. Farmer, Inc., lessee, and recorded in Book 214 at page 907 in the office of the Register of Deeds of Graham County, Kansas;

AND

An oil and gas lease dated October 24, 2002, from Brett Billips, single, lessor, to John O. Farmer, Inc., lessee, and recorded in Book 203 at page 861 in the office of the Register of Deeds for Graham County, Kansas, having a primary term of two (2) years, which was extended an additional two (2) years by virtue of an Amended Extension of Oil and Gas Lease dated November 18, 2004 and recorded in Book 213 at page 224 in the office of the Register of Deeds for Graham County, Kansas, and that Amendment of Oil and Gas Leases dated March 31, 2005 from Brett Billips, et ux., lessors, to John O. Farmer, Inc., lessee, and recorded in Book 214 at page 907 in the office of the Register of Deeds of Graham County, Kansas;

inssofar and only insofar as said above described leases cover portions of the following described real estate, to-wit:

A thirty-five point five (35.5) acre tract beginning at a point 2065 feet North of the Southwest Corner (SW/C) of Section Two (2), Township Nine (9) South, Range Twenty-two (22) West of the 6th P.M., Graham County, Kansas; thence East 1320 feet;

insofar and only insofar as said above described leases cover portions of the following described real estate, to-wit:

An oil and gas lease dated October 24, 2002, from Brett Billips, single, lessor, to John O. Farmer, Inc., lessee, and recorded in Book 203 at page 861 in the office of the Register of Deeds for Graham County, Kansas, having a primary term of two (2) years, which was extended an additional two (2) years by virtue of an Amended Extension of Oil and Gas Lease dated November 18, 2004 and recorded in Book 213 at page 224 in the office of the Register of Deeds for Graham County, Kansas, and that Amendment of Oil and Gas Leases dated March 31, 2005 from Brett Billips, et ux., lessors, to John O. Farmer, Inc., lessee, and recorded in Book 214 at page 907 in the office of the Register of Deeds of Graham County, Kansas;

AND

An oil and gas lease dated September 20, 2002, from Roy Henry VanLoenen, et ux., lessors, to John O. Farmer, Inc., lessee, and recorded in Book 203 at page 869 in the office of the Register of Deeds for Graham County, Kansas;

VanLoenen-Billips Unit:

The Northwest Quarter (NW/4) of Section Twelve (12), Township Nine (9) South, Range Twenty-two (22) West of the 6th P.M., Graham County, Kansas;

both covering the following described lands, to-wit:

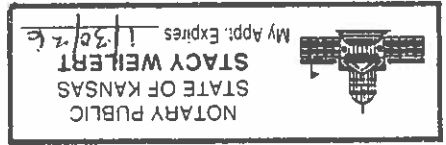
An oil and gas lease dated February 21, 2005, from Mid-American Oil Company, lessor, to John O. Farmer, Inc., lessee, and recorded in Book 214 at page 366 in the office of the Register of Deeds for Graham County, Kansas;

AND

An oil and gas lease dated October 5, 2001, from Robert G. Buss, et al., lessors, to John O. Farmer, Inc., lessee, and recorded in Book 199 at page 871 in the office of the Register of Deeds for Graham County, Kansas,

Buss B Lease:

A thirty-five point forty-eight (35.48) acre tract beginning at a point 1758 feet South and 2020 feet West of the Northeast Corner (NE/C) of Section Two (2), Township Nine (9) South, Range Twenty-two (22) West of the 6th P.M., Graham County, Kansas; thence West 2317 feet; thence Southeast 1030 feet to a point 2583 feet South and 3720 feet West of said Northeast Corner (NE/C); thence East 1132 feet; thence Northeast 690 feet; thence North 432 feet to the point of beginning;



Notary Public (Printed Name) Stacy Wehert
My appointment expires: 1/30/26

STATE OF KANSAS, COUNTY OF RUSSELL:
This instrument was acknowledged before me on 1/12/26, by John O. Farmer IV, President of John O. Farmer, Inc.

ACKNOWLEDGMENT

JOHN O. FARMER, INC.
By [Signature]
John O. Farmer IV, President

EXECUTED this 12th day of January, 2026.

This assignment shall be effective as of the 1st day of January, 2026, at 7:00 A.M.

or adverse claims.

of the interest hereby conveyed and that said interests are free and clear of all liens, encumbrances

And for the same consideration, Assignors warrant that Assignors are the owners


and similar rights and interests pertaining to, situated on, or used in connection with the lease.

easements, rights of way, common tank battery agreements, unitization and pooling agreements,

used or obtained in connection therewith, including, but not limited to, a like interest in all

together with the rights incident thereto and the personal property thereon, appurtenant thereto, or

thence North 760 feet; thence Northwest 669 feet;
thence West 870 feet; thence South 1255 feet to the
point of beginning;




Notary Public (Printed Name) Stacy Weibert
My appointment expires: 1/30/26

STATE OF KANSAS, COUNTY OF RUSSELL:
This instrument was acknowledged before me on 1/12/26, by John O. Farmer IV, President of John O. Farmer, Inc., General Partner of J & D Oil, LP

ACKNOWLEDGMENT

J & D OIL, LP
By John O. Farmer IV
John O. Farmer IV, President
John O. Farmer, Inc., General Partner




Notary Public (Printed Name) Stacy Weibert
My appointment expires: 1/30/26

STATE OF KANSAS, COUNTY OF RUSSELL:
This instrument was acknowledged before me on 1/12/26, by John O. Farmer IV, Manager of John O. Farmer Trusts' Resources, LLC.

ACKNOWLEDGMENT

JOHN O. FARMER TRUSTS' RESOURCES, LLC
By John O. Farmer IV
John O. Farmer IV, Manager

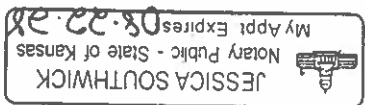


Notary Public (Printed Name) Stacy Weibert
My appointment expires: 1/30/26

STATE OF KANSAS, COUNTY OF RUSSELL:
This instrument was acknowledged before me on 1/12/26, by John O. Farmer III, Manager of John O. Farmer Trust Properties, LLC.

ACKNOWLEDGMENT

JOHN O. FARMER TRUST PROPERTIES, LLC
By John O. Farmer III
John O. Farmer III, Manager



Notary Public (Printed Name): Jessica Southwick
My appointment expires: 08-22-2028

This instrument was acknowledged before me on 2/5/26, by Shawn P. Devlin.

STATE OF KANSAS, COUNTY OF SEDGWICK:

ACKNOWLEDGMENT

By Shawn P. Devlin
Shawn P. Devlin

FOURDEV, LLC

By

Shawn P. Devlin

Shawn P. Devlin, Manager

ACKNOWLEDGMENT

STATE OF KANSAS, COUNTY OF SEDGWICK:

This instrument was acknowledged before me on 2/5/26, by Shawn P. Devlin, Manager of FourDev, LLC

Jessica Southwick
Notary Public - State of Kansas
My appointment expires: 08/22/28

JESSICA SOUTHWICK
Notary Public - State of Kansas
My Appt. Expires 08/22/28



Lisa Keever
Notary Public (Printed Name) Lisa Keever
My appointment expires: March 31, 2029

This instrument was acknowledged before me on Jan 22, 2026, by Nancy J. Talbott, Manager of Four JC's, LLC

STATE OF KANSAS, COUNTY OF ELLIS:

ACKNOWLEDGMENT

By Nancy J. Talbott
Nancy J. Talbott, Manager

FOUR JC's, LLC



Pamela S. Pivinsk
Notary Public (Printed Name)
My appointment expires: 8/22/2029

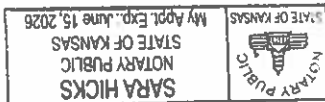
This instrument was acknowledged before me on 1-21-2026, by Sherry Furseth, Manager of Furseth Family, LLC

STATE OF OKLAHOMA, COUNTY OF Oklahoma:

ACKNOWLEDGMENT

FURSETH FAMILY, LLC
By Sherry Furseth, Manager
Sherry Furseth, Manager

Notary Public (Printed Name): Sara Hicks
My appointment expires: 10-15-210



This instrument was acknowledged before me on January 10, 2010, by Joseph Peter, Manager of RESPAS, LLC

STATE OF KANSAS, COUNTY OF ELLIS:

ACKNOWLEDGMENT

By Joseph W. Peter
Joseph Peter, Manager
RESPAS, LLC

ASSIGNMENT OF OIL AND GAS LEASE INTERESTS

KNOW ALL MEN BY THESE PRESENTS:

That the undersigned, to-wit:

Stone Liquidating, LLC

hereinafter called "Assignor," for and in consideration of One Dollar (\$1.00) and other valuable consideration, the receipt and sufficiency of which is hereby acknowledged, does hereby sell, assign, transfer and set over unto **StrataKan Exploration, LLC**, hereinafter called "Assignee," all of its 5.4% working interest, subject to overriding royalty interests of record, in and to the following described oil and gas leases, to-wit:

Billips B Unit:

An oil and gas lease dated October 24, 2002, from Brett Billips, single, lessor, to John O. Farmer, Inc., lessee, and recorded in Book 203 at page 859 in the office of the Register of Deeds for Graham County, Kansas, having a primary term of two (2) years, which was extended an additional two (2) years by virtue of an Amended Extension of Oil and Gas Lease dated November 18, 2004 and recorded in Book 213 at page 225 in the office of the Register of Deeds for Graham County, Kansas, and that Amendment of Oil and Gas Leases dated March 31, 2005 from Brett Billips, et ux., lessors, to John O. Farmer, Inc., lessee, and recorded in Book 214 at page 907 in the office of the Register of Deeds of Graham County, Kansas;

AND

An oil and gas lease dated October 24, 2002, from Brett Billips, single, lessor, to John O. Farmer, Inc., lessee, and recorded in Book 203 at page 861 in the office of the Register of Deeds for Graham County, Kansas, having a primary term of two (2) years, which was extended an additional two (2) years by virtue of an Amended Extension of Oil and Gas Lease dated November 18, 2004 and recorded in Book 213 at page 224 in the office of the Register of Deeds for Graham County, Kansas, and that Amendment of Oil and Gas Leases dated March 31, 2005 from Brett Billips, et ux., lessors, to John O. Farmer, Inc., lessee, and recorded in Book 214 at page 907 in the office of the Register of Deeds of Graham County, Kansas;

insofar and only insofar as said above described leases cover portions of the following described real estate, to-wit:

A thirty-five point forty-eight (35.48) acre tract beginning at a point 1758 feet South and 2020 feet West of the Northeast Corner (NE/C) of Section Two (2), Township Nine (9) South, Range Twenty-two (22) West of the 6th P.M., Graham County, Kansas; thence West 2317 feet; thence Southeast 1030 feet to a point 2583 feet South and 3720 feet West of said Northeast Corner (NE/C); thence East 1132 feet;

thence Northeast 690 feet; thence North 432 feet to the point of beginning;

Buss B Lease:

An oil and gas lease dated October 5, 2001, from Robert G. Buss, et al., lessors, to John O. Farmer, Inc., lessee, and recorded in Book 199 at page 871 in the office of the Register of Deeds for Graham County, Kansas,

AND

An oil and gas lease dated February 21, 2005, from Mid-American Oil Company, lessor, to John O. Farmer, Inc., lessee, and recorded in Book 214 at page 366 in the office of the Register of Deeds for Graham County, Kansas;

both covering the following described lands, to-wit:

The Northwest Quarter (NW/4) of Section Twelve (12), Township Nine (9) South, Range Twenty-two (22) West of the 6th P.M., Graham County, Kansas;

VanLoenen-Billips Unit:

An oil and gas lease dated September 20, 2002, from Roy Henry VanLoenen, et ux., lessors, to John O. Farmer, Inc., lessee, and recorded in Book 203 at page 869 in the office of the Register of Deeds for Graham County, Kansas;


AND

An oil and gas lease dated October 24, 2002, from Brett Billips, single, lessor, to John O. Farmer, Inc., lessee, and recorded in Book 203 at page 861 in the office of the Register of Deeds for Graham County, Kansas, having a primary term of two (2) years, which was extended an additional two (2) years by virtue of an Amended Extension of Oil and Gas Lease dated November 18, 2004 and recorded in Book 213 at page 224 in the office of the Register of Deeds for Graham County, Kansas, and that Amendment of Oil and Gas Leases dated March 31, 2005 from Brett Billips, et ux., lessors, to John O. Farmer, Inc., lessee, and recorded in Book 214 at page 907 in the office of the Register of Deeds of Graham County, Kansas;

inssofar and only insofar as said above described leases cover portions of the following described real estate, to-wit:

A thirty-five point five (35.5) acre tract beginning at a point 2065 feet North of the Southwest Corner (SW/C) of Section Two (2), Township Nine (9) South, Range Twenty-two (22) West of the 6th P.M., Graham County, Kansas; thence East 1320 feet; thence North 760 feet; thence Northwest 669 feet; thence West 870 feet; thence South 1255 feet to the point of beginning;

together with the rights incident thereto and the personal property thereon, appurtenant thereto, or used or obtained in connection therewith, including, but not limited to, a like interest in all



Meredith Gardner Jones
Notary Public (Printed Name) Meredith Gardner Jones
My appointment expires: 11/30/2026

STATE OF VIRGINIA, COUNTY OF ARLINGTON:
This instrument was acknowledged before me on February 10, 2026, by Thomas R. Dwyer,
President and General Counsel of Stone Liquidating, LLC.

ACKNOWLEDGMENT

By Thomas R. Dwyer
Thomas R. Dwyer, President and General Counsel

STONE LIQUIDATING, LLC

EXECUTED this 10th day of February, 2026.

This assignment shall be effective as of the 1st day of January, 2026, at 7:00 A.M.

and no warranty shall be implied.

This assignment is made and executed and delivered without warranty of any kind

or in connection with this Assignment of Oil and Gas Lease Interests.

employees, contractors, invitees, licensees, successors, assigns, or any other person or entity under

shall have not personal liability or obligation to any other party, or such party's agents, servants,

Oil and Gas Lease Interests shall not be the personal obligations of Thomas R. Dwyer and same

individual capacity. The obligations of such signatory party as Assignor under this Assignment of

as President and General Counsel of Stone Liquidating, LLC, and he shall have no liability in his

agreed that Thomas R. Dwyer, as the executing party for Assignor, is acting solely in his capacity

Anything herein contained to the contrary notwithstanding, it is understood and

Assignee's operation and use of the leases, wells, property, and/or equipment transferred hereby.

demands, actions, or causes of actions, losses, damages, and attorney's fees arising from

Assignee further agrees to indemnify and hold harmless Assignor from any and all claims,

hereby specifically including, but not limited to, the costs of plugging and abandoning the wells.

Assignee shall be responsible for all costs associated with the interests transferred

and similar rights and interests pertaining to, situated on, or used in connection with the lease.

easements, rights of way, common tank battery agreements, unitization and pooling agreements,

CERTIFICATION OF COMPLIANCE WITH THE
KANSAS SURFACE OWNER NOTIFICATION ACT

Billips "B"
35.48 Acres in W/2 NE/4 & NW/4 Sec. 2-9S-22W
Graham County, Kansas

Form KSONA-1 Surface Owners (Continued)

35.48 Acres in W/2 NE/4 & NW/4 Sec. 2-9S-22W

Judith M. Henke
8316 West 95th Avenue
Nickerson, KS 67561