

KANSAS CORPORATION COMMISSION
OIL & GAS CONSERVATION DIVISION

TEMPORARY ABANDONMENT WELL APPLICATION

OPERATOR: License#
Name:
Address 1:
Address 2:
City: State: Zip:
Contact Person:
Phone:
Contact Person Email:
Field Contact Person:
Field Contact Person Phone:

API No. 15-
Spot Description:
Sec. Twp. S. R.
feet from N / S Line of Section
feet from E / W Line of Section
GPS Location: Lat: , Long:
Datum: NAD27 NAD83 WGS84
County: Elevation: GL KB
Lease Name: Well #:
Well Type: (check one) Oil Gas OG WSW Other:
SWD Permit #: ENHR Permit #:
Gas Storage Permit #:
Spud Date: Date Shut-In:

Table with 7 columns: Conductor, Surface, Production, Intermediate, Liner, Tubing. Rows include Size, Setting Depth, Amount of Cement, Top of Cement, Bottom of Cement.

Casing Fluid Level from Surface: How Determined? Date:
Casing Squeeze(s): to w / sacks of cement, to w / sacks of cement. Date:
Do you have a valid Oil & Gas Lease? Yes No
Depth and Type: Junk in Hole at Tools in Hole at Casing Leaks: Yes No Depth of casing leak(s):
Type Completion: ALT. I ALT. II Depth of: DV Tool: w / sacks of cement Port Collar: w / sack of cement
Packer Type: Size: Inch Set at: Feet
Total Depth: Plug Back Depth: Plug Back Method:

Geological Data:

Table with 4 columns: Formation Name, Formation Top, Formation Base, Completion Information. Rows 1 and 2.

UNDER PENALTY OF PERJURY I HEREBY ATTEST THAT THE INFORMATION CONTAINED HEREIN IS TRUE AND CORRECT TO THE BEST OF MY KNOWLEDGE

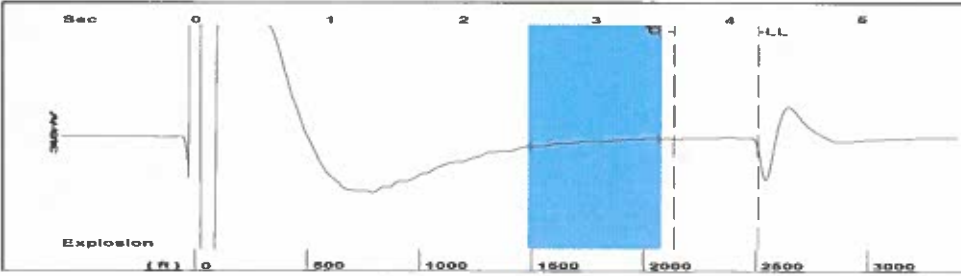
Submitted Electronically

Do NOT Write in This Space - KCC USE ONLY
Date Tested: Results: Date Plugged: Date Repaired: Date Put Back in Service:
Review Completed by: Comments:
TA Approved: Yes Denied Date:

Mail to the Appropriate KCC Conservation Office:

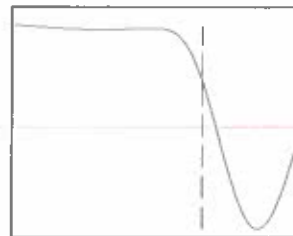
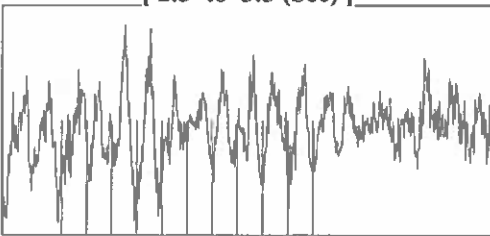
Table with 3 columns: District Office, Address, Phone. Rows for District Office #1, #2, #3, #4.

Group: TA'D WELLS Well: HINSHAW 2-1 (acquired on: 03/02/26 09:29:45)



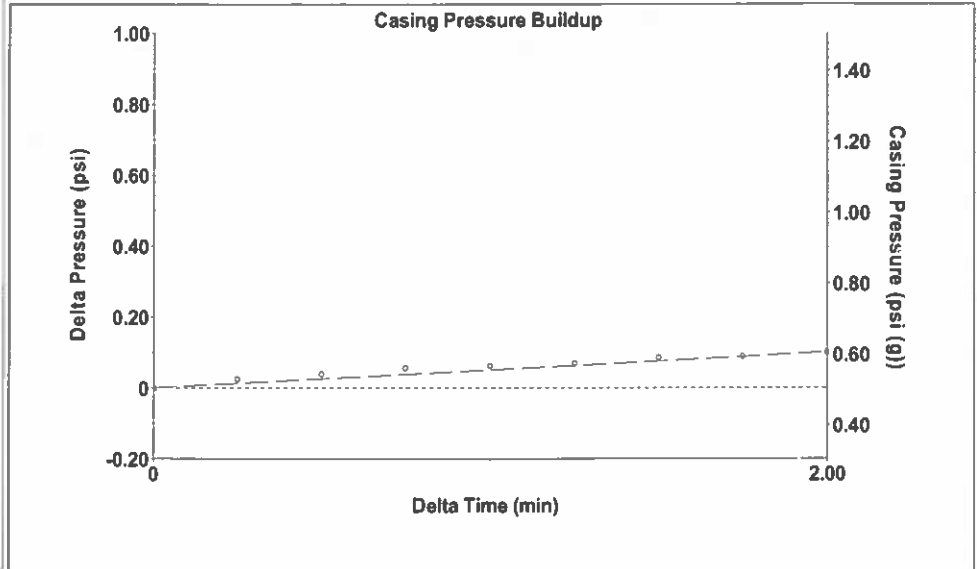
Filter Type High Pass Automatic Collar Count Yes Time 4.221 sec
 Manual Acoustic Velo 1231.97 ft/s Manual JTS/sec 19.4932 Joints 79.4274 Jts
 Depth 2509.91 ft

[2.5 to 3.5 (Sec)]



Analysis Method: Automatic

Group: TA'D WELLS Well: HINSHAW 2-1 (acquired on: 03/02/26 09:29:45)



Change in Pressure 0.10 psi PT10411
 Change in Time 2.00 min Range 0 - ? psi

Group: TA'D WELLS Well: HINSHAW 2-1 (acquired on: 03/02/26 09:29:45)

Production Current Potential
 Oil - * - * - * - BBL/D
 Water - * - * - * - BBL/D
 Gas - * - * - * - Mscf/D

IPR Method Vogel
 PBHP/SBHP - * - *
 Production Efficiency 0.0

Oil 40 deg.API
 Water 1.05 Sp.Gr.H2O
 Gas 0.81 Sp.Gr.AIR

Acoustic Velocity 1189.25 ft/s

Casing Pressure 0.5 psi (g)
 Casing Pressure Buildup 0.1 psi
 2.00 min
 Gas/Liquid Interface Pressure 1.6 psi (g)

Liquid Level Depth 2509.91 ft

Pump Intake Depth 2884.00 ft

Formation Depth 2905.00 ft

Formation Submergence 374 ft
 Total Gaseous Liquid Column HT (TVD) 357 ft
 Equivalent Gas Free Liquid HT (TVD)

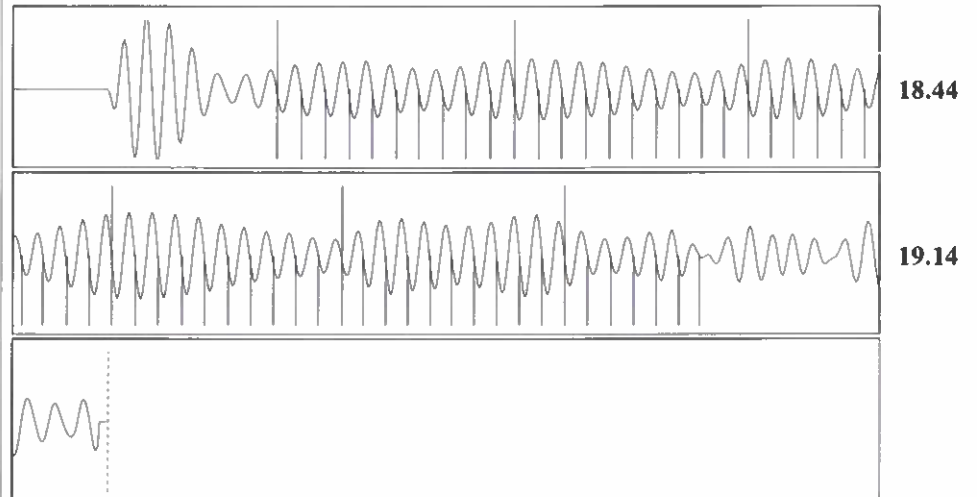
Acoustic Test



Producing Annular Gas Flow 1 Mscf/D
 % Liquid 95 %

Pump Intake 123.0 psi (g)
 Producing BHP 132.2 psi (g)
 Static BHP - * - psi (g)

Group: TA'D WELLS Well: HINSHAW 2-1 (acquired on: 03/02/26 09:29:45)



Acoustic Velocity 1189.25 ft/s Joints counted 56
 Joints Per Second 18.8172 jts/sec Joints to liquid level 79.4274
 Depth to liquid level 2509.91 ft Filter Width 17.4932 21.4932
 Automatic Collar Count Yes Time to 1st Collar 0.612 3.588

Conservation Division
District Office No. 1
210 E. Frontview, Suite A
Dodge City, KS 67801



Phone: 620-682-7933
<http://kcc.ks.gov/>

Andrew J. French, Chairperson
Dwight D. Keen, Commissioner
Annie Kuether, Commissioner

Laura Kelly, Governor

04/02/2026

Idania Medina
Merit Energy Company, LLC
13727 NOEL ROAD, SUITE 1200
DALLAS, TX 75240-7362

Re: Temporary Abandonment
API 15-129-20272-00-00
Jones C 1
SE/4 Sec.05-33S-40W
Morton County, Kansas

Dear Idania Medina:

"Your temporary abandonment (TA) application for the well listed above has been approved. In accordance with K.A.R. 82-3-111 the TA status of this well will expire 04/02/2027.

- * If you return this well to service or plug it, please notify the District Office.
- * If you sell this well you are required to file a Transfer of Operator form, T-1.
- * If the well will remain temporarily abandoned, you must submit a new TA application, CP-111, before 04/02/2027.

You may contact me at the number above if you have questions.

Very truly yours,

Michael Maier"