

KANSAS CORPORATION COMMISSION
OIL & GAS CONSERVATION DIVISION

TEMPORARY ABANDONMENT WELL APPLICATION

OPERATOR: License# _____
 Name: _____
 Address 1: _____
 Address 2: _____
 City: _____ State: _____ Zip: _____ + _____
 Contact Person: _____
 Phone: (_____) _____
 Contact Person Email: _____
 Field Contact Person: _____
 Field Contact Person Phone: (_____) _____

API No. 15- _____
 Spot Description: _____
 _____ - _____ - _____ - _____ Sec. _____ Twp. _____ S. R. _____ E W
 _____ feet from N / S Line of Section
 _____ feet from E / W Line of Section
 GPS Location: Lat: _____, Long: _____
(e.g. xx.xxxxx) (e.g. -xxx.xxxxx)
 Datum: NAD27 NAD83 WGS84
 County: _____ Elevation: _____ GL KB
 Lease Name: _____ Well #: _____
 Well Type: (check one) Oil Gas OG WSW Other: _____
 SWD Permit #: _____ ENHR Permit #: _____
 Gas Storage Permit #: _____
 Spud Date: _____ Date Shut-In: _____

	Conductor	Surface	Production	Intermediate	Liner	Tubing
Size						
Setting Depth						
Amount of Cement						
Top of Cement						
Bottom of Cement						

Casing Fluid Level from Surface: _____ How Determined? _____ Date: _____
 Casing Squeeze(s): _____ to _____ w / _____ sacks of cement, _____ to _____ w / _____ sacks of cement. Date: _____
(top) (bottom) (top) (bottom)
 Do you have a valid Oil & Gas Lease? Yes No
 Depth and Type: Junk in Hole at _____ Tools in Hole at _____ Casing Leaks: Yes No Depth of casing leak(s): _____
(depth) (depth)
 Type Completion: ALT. I ALT. II Depth of: DV Tool: _____ w / _____ sacks of cement Port Collar: _____ w / _____ sack of cement
(depth) (depth)
 Packer Type: _____ Size: _____ Inch Set at: _____ Feet
 Total Depth: _____ Plug Back Depth: _____ Plug Back Method: _____

Geological Data:

Formation Name	Formation Top	Formation Base	Completion Information
1. _____	At: _____	to _____ Feet	Perforation Interval _____ to _____ Feet or Open Hole Interval _____ to _____ Feet
2. _____	At: _____	to _____ Feet	Perforation Interval _____ to _____ Feet or Open Hole Interval _____ to _____ Feet

UNDER PENALTY OF PERJURY I HEREBY ATTEST THAT THE INFORMATION CONTAINED HEREIN IS TRUE AND CORRECT TO THE BEST OF MY KNOWLEDGE

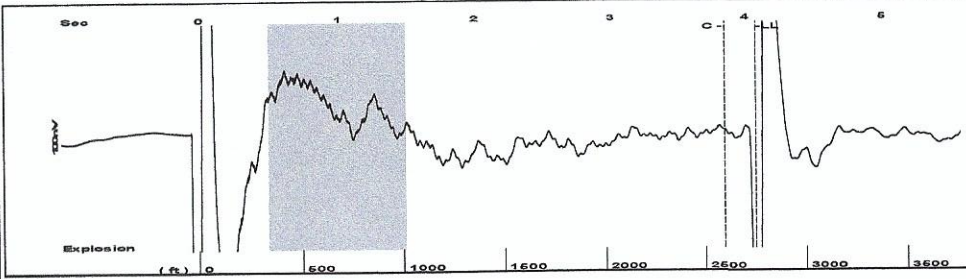
Submitted Electronically

Do NOT Write in This Space - KCC USE ONLY	Date Tested: _____	Results: _____	Date Plugged: _____	Date Repaired: _____	Date Put Back in Service: _____
	Review Completed by: _____ Comments: _____				
TA Approved: <input type="checkbox"/> Yes <input type="checkbox"/> Denied Date: _____					

Mail to the Appropriate KCC Conservation Office:

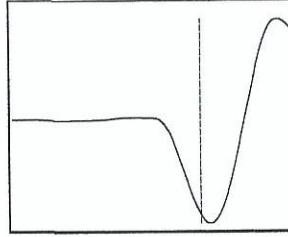
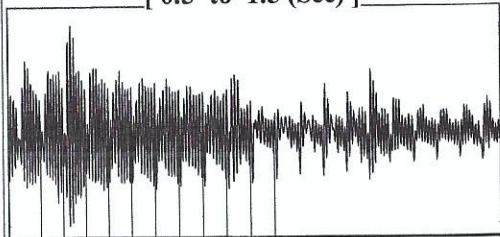
	KCC District Office #1 - 210 E. Frontview, Suite A, Dodge City, KS 67801	Phone 620.682.7933
	KCC District Office #2 - 3450 N. Rock Road, Building 600, Suite 601, Wichita, KS 67226	Phone 316.337.7400
	KCC District Office #3 - 137 E. 21st St., Chanute, KS 66720	Phone 620.902.6450
	KCC District Office #4 - 2301 E. 13th Street, Hays, KS 67601-2651	Phone 785.261.6250

Group: Belpre Well: Aldrich B 2-32 (acquired on: 07/15/25 13:17:16)



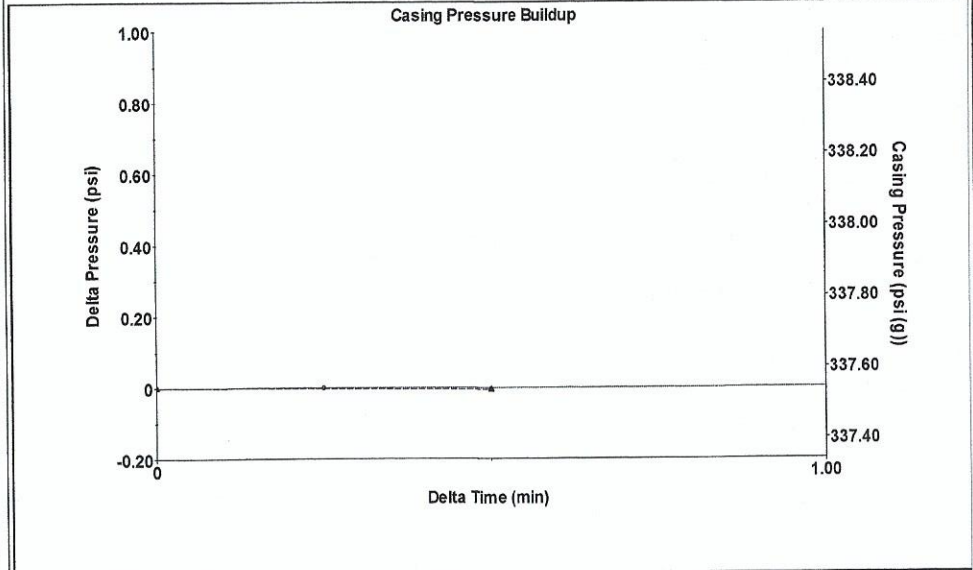
Filter Type High Pass Automatic Collar Count Yes Time 4.074 sec
 Manual Acoustic Velo 1343.22 ft/s Manual JTS/sec 21.1864 Joints 86.6809 Jts
 Depth 2747.78 ft

[0.5 to 1.5 (Sec)]



Analysis Method: Automatic

Group: Belpre Well: Aldrich B 2-32 (acquired on: 07/15/25 13:17:16)

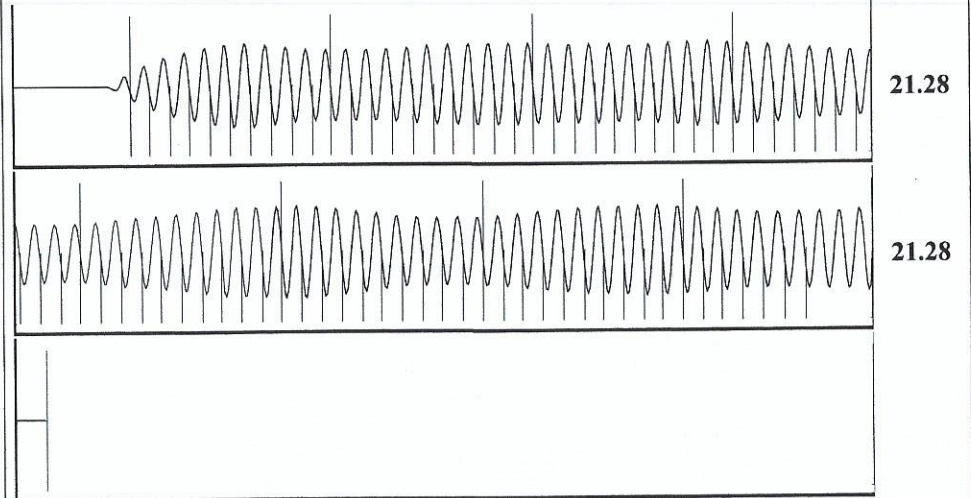


Change in Pressure -0.01 psi PT13440
 Range 0 - ? psi
 Change in Time 0.50 min

Group: Belpre Well: Aldrich B 2-32 (acquired on: 07/15/25 13:17:16)

Production					
Current	Potential		Casing Pressure	Producing	
Oil - * -	- * - BBL/D		337.5 psi (g)		
Water - * -	- * - BBL/D		Casing Pressure Buildup	Annular	
Gas - * -	- * - Mscf/D		-0.0 psi	Gas Flow	
			0.50 min	0 Mscf/D	
IPR Method	Vogel		Gas/Liquid Interface Pressure	% Liquid	
PBHP/SBHP	- * -		359.8 psi (g)	100 %	
Production Efficiency	0.0		Liquid Level Depth		
			2747.78 ft		
Oil 40 deg.API			Pump Intake Depth		
Water 1.05 Sp.Gr.H2O			- * - ft		
Gas 0.63 Sp.Gr.AIR			Formation Depth		
			4308.00 ft		
Acoustic Velocity	1348.94 ft/s				
Formation Submergence			Pump Intake		
Total Gaseous Liquid Column HT (TVD)	1560 ft		- * - psi (g)		
Equivalent Gas Free Liquid HT (TVD)	1560 ft		Producing BHP		
			1069.2 psi (g)		
Acoustic Test			Static BHP		
			- * - psi (g)		

Group: Belpre Well: Aldrich B 2-32 (acquired on: 07/15/25 13:17:16)



Acoustic Velocity 1348.94 ft/s Joints counted 76
 Joints Per Second 21.2766 jts/sec Joints to liquid level 86.6809
 Depth to liquid level 2747.78 ft Filter Width 19.1864 23.1864
 Automatic Collar Count Yes Time to 1st Collar 0.272 3.844

Conservation Division
District Office No. 1
210 E. Frontview, Suite A
Dodge City, KS 67801



Phone: 620-682-7933
<http://kcc.ks.gov/>

Andrew J. French, Chairperson
Dwight D. Keen, Commissioner
Annie Kuether, Commissioner

Laura Kelly, Governor

04/09/2026

Loveness Mpanje
F. G. Holl Company L.L.C.
9431 E CENTRAL STE 100
WICHITA, KS 67206-2563

Re: Temporary Abandonment
API 15-145-21283-00-00
ALDRICH B 2-32
NE/4 Sec.32-23S-17W
Pawnee County, Kansas

Dear Loveness Mpanje:

Your application for Temporary Abandonment (TA) for the above-listed well is denied for the following reasons(s):

Shut-in Over 10 years

Pursuant to K.A.R. 82-3-111, the well must be plugged, or returned to service, or obtain temporary abandonment status by 05/09/2026.

This deadline does NOT override any compliance deadline given to you in any Commission Order.

You may contact me if you have any questions.

Sincerely,
Michael Maier
KCC DISTRICT 1