

KANSAS CORPORATION COMMISSION  
OIL & GAS CONSERVATION DIVISION

Form T-1  
April 2019  
Form must be Typed  
Form must be Signed  
All blanks must be Filled

**REQUEST FOR CHANGE OF OPERATOR  
TRANSFER OF INJECTION OR SURFACE PIT PERMIT**

Form KSONA-1, Certification of Compliance with the Kansas Surface Owner Notification Act,  
MUST be submitted with this form.

Check applicable boxes:

- Oil Lease: No. of Oil Wells \_\_\_\_\_ \*\*
- Gas Lease: No. of Gas Wells \_\_\_\_\_ \*\*
- Gas Gathering System: \_\_\_\_\_
- Saltwater Disposal Well - Permit No.: \_\_\_\_\_  
Spot Location: \_\_\_\_\_ feet from  N /  S Line  
\_\_\_\_\_ feet from  E /  W Line
- Enhanced Recovery Project Permit No.: \_\_\_\_\_  
Entire Project:  Yes  No  
Number of Injection Wells \_\_\_\_\_ \*\*

Field Name: \_\_\_\_\_

**\*\* Side Two Must Be Completed.**

Effective Date of Transfer: \_\_\_\_\_

KS Dept of Revenue Lease No.: \_\_\_\_\_

Lease Name: \_\_\_\_\_

\_\_\_\_ - \_\_\_\_ - \_\_\_\_ - \_\_\_\_ Sec. \_\_\_\_ Twp. \_\_\_\_ R. \_\_\_\_  E  W

Legal Description of Lease: \_\_\_\_\_

County: \_\_\_\_\_

Production Zone(s): \_\_\_\_\_

Injection Zone(s): \_\_\_\_\_

Surface Pit Permit No.: \_\_\_\_\_  
(API No. if Drill Pit, WO or Haul)

\_\_\_\_\_ feet from  N /  S Line of Section

\_\_\_\_\_ feet from  E /  W Line of Section

Type of Pit:  Emergency  Burn  Settling  Haul-Off  Workover  Drilling

Past Operator's License No. \_\_\_\_\_

Contact Person: \_\_\_\_\_

Past Operator's Name & Address: \_\_\_\_\_

Phone: \_\_\_\_\_

Title: \_\_\_\_\_

Date: \_\_\_\_\_

Signature: \_\_\_\_\_

New Operator's License No. \_\_\_\_\_

Contact Person: \_\_\_\_\_

New Operator's Name & Address: \_\_\_\_\_

Phone: \_\_\_\_\_

New Operator's Email: \_\_\_\_\_

Oil / Gas Purchaser: \_\_\_\_\_

Date: \_\_\_\_\_

Title: \_\_\_\_\_

Signature: \_\_\_\_\_

**Acknowledgment of Transfer:** The above request for transfer of injection authorization, surface pit permit # \_\_\_\_\_ has been noted, approved and duly recorded in the records of the Kansas Corporation Commission. This acknowledgment of transfer pertains to Kansas Corporation Commission records only and does not convey any ownership interest in the above injection well(s) or pit permit.

\_\_\_\_\_ is acknowledged as  
the new operator and may continue to inject fluids as authorized by  
Permit No.: \_\_\_\_\_. Recommended action: \_\_\_\_\_

Date: \_\_\_\_\_  
Authorized Signature

\_\_\_\_\_ is acknowledged as  
the new operator of the above named lease containing the surface pit  
permitted by No.: \_\_\_\_\_.

Date: \_\_\_\_\_  
Authorized Signature

DISTRICT \_\_\_\_\_ EPR \_\_\_\_\_ PRODUCTION \_\_\_\_\_ UIC \_\_\_\_\_









KANSAS CORPORATION COMMISSION  
OIL & GAS CONSERVATION DIVISION

Form KSONA-1

July 2021

Form Must Be Typed

Form must be Signed

All blanks must be Filled

**CERTIFICATION OF COMPLIANCE WITH THE  
KANSAS SURFACE OWNER NOTIFICATION ACT**

*This form must be submitted with all Forms C-1 (Notice of Intent to Drill); CB-1 (Cathodic Protection Borehole Intent); T-1 (Request for Change of Operator Transfer of Injection or Surface Pit Permit); and CP-1 (Well Plugging Application). Any such form submitted without an accompanying Form KSONA-1 will be returned.*

Select the corresponding form being filed:  C-1 (Intent)  CB-1 (Cathodic Protection Borehole Intent)  T-1 (Transfer)  CP-1 (Plugging Application)

OPERATOR: License # \_\_\_\_\_

Name: \_\_\_\_\_

Address 1: \_\_\_\_\_

Address 2: \_\_\_\_\_

City: \_\_\_\_\_ State: \_\_\_\_\_ Zip: \_\_\_\_\_ + \_\_\_\_\_

Contact Person: \_\_\_\_\_

Phone: ( \_\_\_\_\_ ) \_\_\_\_\_ Fax: ( \_\_\_\_\_ ) \_\_\_\_\_

Email Address: \_\_\_\_\_

Well Location:

\_\_\_\_ - \_\_\_\_ - \_\_\_\_ - \_\_\_\_ Sec. \_\_\_\_ Twp. \_\_\_\_ S. R. \_\_\_\_  East  West

County: \_\_\_\_\_

Lease Name: \_\_\_\_\_ Well #: \_\_\_\_\_

*If filing a Form T-1 for multiple wells on a lease, enter the legal description of the lease below:*

**Surface Owner Information:**

Name: \_\_\_\_\_

Address 1: \_\_\_\_\_

Address 2: \_\_\_\_\_

City: \_\_\_\_\_ State: \_\_\_\_\_ Zip: \_\_\_\_\_ + \_\_\_\_\_

*When filing a Form T-1 involving multiple surface owners, attach an additional sheet listing all of the information to the left for each surface owner. Surface owner information can be found in the records of the register of deeds for the county, and in the real estate property tax records of the county treasurer.*

*If this form is being submitted with a Form C-1 (Intent) or CB-1 (Cathodic Protection Borehole Intent), you must supply the surface owners and the KCC with a plat showing the predicted locations of lease roads, tank batteries, pipelines, and electrical lines. The locations shown on the plat are preliminary non-binding estimates. The locations may be entered on the Form C-1 plat, Form CB-1 plat, or a separate plat may be submitted.*

**Select one of the following:**

- I certify that, pursuant to the Kansas Surface Owner Notice Act (see Chapter 55 of the Kansas Statutes Annotated), I have provided the following to the surface owner(s) of the land upon which the subject well is or will be located: 1) a copy of the Form C-1, Form CB-1, Form T-1, or Form CP-1 that I am filing in connection with this form; 2) if the form being filed is a Form C-1 or Form CB-1, the plat(s) required by this form; and 3) my operator name, address, phone number, fax, and email address.
- I have not provided this information to the surface owner(s). I acknowledge that, because I have not provided this information, the KCC will be required to send this information to the surface owner(s). To mitigate the additional cost of the KCC performing this task, I acknowledge that I must provide the name and address of the surface owner by filling out the top section of this form and that I am being charged a \$30.00 handling fee, payable to the KCC, which is enclosed with this form.

*If choosing the second option, submit payment of the \$30.00 handling fee with this form. If the fee is not received with this form, the KSONA-1 form and the associated Form C-1, Form CB-1, Form T-1, or Form CP-1 will be returned.*

I hereby certify that the statements made herein are true and correct to the best of my knowledge and belief.

Date: \_\_\_\_\_ Signature of Operator or Agent: \_\_\_\_\_ Title: \_\_\_\_\_

Surface Owner Name	Address 1	Address 2	Address 3	City	State	Zip
LUCAS, R W & CATHY LIVING TR	PO BOX 873			SUBLETTE	KS	67877
LIGHT INVESTMENTS LLC	PO BOX 2797			LIBERAL	KS	67905-2797
CLAWSON, LANA M TRUST NO. 1	146 ROAD 140			SATANTA	KS	67870
WHITE, BRYAN T ETAL	2883 CRAVENRIDGE DR			ATLANTA	GA	30319
ANTHONY, KELLY S & TERESA D	6607 HWY 190			SATANTA	KS	67870

STATE OF KANSAS

§  
§

COUNTY OF HASKELL

**ASSIGNMENT, CONVEYANCE AND BILL OF SALE**

**THIS ASSIGNMENT, CONVEYANCE AND BILL OF SALE** (this “*Assignment*”), is made and entered this 31<sup>st</sup> day of December, 2025, but is effective as of October 1, 2025, at 7:00 a.m. Central Time (the “*Effective Time*”), from Merit Hugoton, L.P., a Delaware limited partnership, Merit Hugoton II, LLC, a Delaware limited liability company, and MMGJ Arkansas, LLC, a Delaware limited liability company (collectively, “*Assignor*”), whose address is 13727 Noel Road, Suite 1200, Dallas, Texas 75240, and EJ Hugoton DevCo, LLC, a Texas limited liability company (“*Assignee*”), whose address is 3811 Turtle Creek Blvd., Suite 975, Dallas, Texas 75219. Capitalized terms used in this Assignment that are not otherwise defined including his Assignment shall have the meanings given to such terms in that certain Purchase and Sale Agreement dated October 24, 2025, by and between Assignor and Assignee (the “*Purchase and Sale Agreement*”).

**WITNESSETH:**

1. Assignor, for good and valuable consideration, the receipt and sufficiency of which are acknowledged, does sell, transfer, assign, and convey to Assignees, all of Assignor’s right, title, interest and estate, real or personal, recorded or unrecorded, movable or immovable, tangible or intangible, in and to the following, but excluding the Excluded Assets:

(a) The oil and gas leases, subleases and other leaseholds, fee mineral interests, net profits interests, carried interests, farmout rights, options, and other properties and interests described on **Exhibit A**, together with all oil and gas leases, subleases and other leaseholds, fee mineral interests, net profits interests, carried interests, farmout rights, options, and other properties and interests insofar and only insofar as they cover and include lands covered thereby or located within the Units (collectively, the “*Leases*”), together with each and every kind and character of right, title, claim and interest that Assignor has in and to the lands covered by the Leases (the “*Lands*”);

(b) The oil, gas, water, disposal, injection, CO2, monitoring, and other wells located upon the Lands or Units, including those shown on **Exhibit A-1**, and all other wells on **Exhibit A-1** (even if not located on the Leases or the Lands) whether producing, shut-in, abandoned or temporarily abandoned (collectively, the “*Wells*”);

(c) All pooled or unitized acreage (including forced pooling arrangements) that include all or any part of the Leases, Lands or the Wells, including those identified on **Exhibit A-1** (the “*Units*,” and the Units, together with the Leases, Lands and Wells are referred to in this Agreement as the “*Properties*”), and including all of Assignor’s interest derived from the Leases in production of Hydrocarbons from any such Unit, whether such Unit production of Hydrocarbons comes from Wells located on or off of a Lease;

(d) All contracts, agreements and instruments by which the Properties, Easements, Personal Property, or Hydrocarbons produced from or attributable to the Properties from and after the Effective Time are bound, or that relate to or are otherwise applicable to the Properties, including those Contracts shown on **Exhibit A-2**, and INSO FAR AND ONLY INSO FAR as such

contracts are valid and existing and applicable to the Properties, including without limitation operating agreements, unitization, pooling and communitization agreements, declarations and orders, joint venture agreements, farmin and farmout agreements, exploration agreements, participation agreements, exchange agreements, transportation or gathering agreements, agreements for the sale and purchase of oil, gas, casinghead gas or processing agreements to the extent applicable to the Properties or the Hydrocarbons produced from the Properties, but excluding (i) any contracts, agreements and instruments to the extent transfer is restricted by applicable Law, (ii) master services agreements, and (iii) any instruments constituting the Leases or Easements (subject to such exclusions, the “**Contracts**”);

(e) All easements, permits, licenses, servitudes, rights-of-way, surface leases and other surface rights appurtenant to, and used or held for use in connection with the Properties (the “**Easements**”), including those set forth in **Exhibit A-3**;

(f) All equipment, machinery, fixtures and other tangible personal property and improvements used or held for use primarily in connection with the operation of the Properties or the Pipelines (as defined below) (collectively, the “**Equipment**”);

(g) All flow lines, pipelines, gathering systems and appurtenances thereto used or held for use in connection with the operation of the Properties, including those flow lines, pipelines, gathering systems and appurtenances thereto specifically identified on **Exhibit A-4** (the “**Pipelines**” and, together with the Equipment and Wells, the “**Personal Property**”);

(h) All Hydrocarbons produced from or attributable to the Properties from and after the Effective Time, provided that, notwithstanding **Section 1.4** of the Purchase and Sale Agreement, after a period of two years from the Execution Date, the Assets will include all Hydrocarbons produced from or attributable to the Leases, Lands and Wells prior to the Effective Time (and provided further that with respect to Hydrocarbons that become Assets under the preceding clause for which no adjustment has been then made to the Purchase Price, no adjustment shall be made to the Purchase Price under **Section 2.2** of the Purchase and Sale Agreement);

(i) All merchantable Hydrocarbons stored in tanks (above the inlet flange) and pipelines attributable to the ownership and operation of the Assets that belong to Assignor as of the Effective Time;

(j) All Imbalances and, subject to the provisions of **Section 7.17** of the Purchase and Sale Agreement, all Suspense Funds;

(k) All Included Geologic Data;

(l) Those vehicles specifically listed on **Schedule 1.2(l)** (the “**Vehicles**”);

(m) Those field offices, yards, and surface fee properties more particularly described in **Exhibit A-5** (the “**Surface Properties**”);

(n) To the extent attributable to any period of time on or after the Effective Time or pertaining to the Assumed Obligations, (i) all trade credits, accounts, receivables, and all other proceeds, income, or revenues of Assignee (or rights thereto) attributable to the Assets; (ii) all refunds of costs, production Taxes or expenses; (iii) all claims and causes of action of Assignee or its Affiliates (including claims for adjustments or refunds); (iv) all rights and interests of Assignee under any policy or agreement of insurance or indemnity, under any bond, or to any insurance or condemnation proceeds or awards arising, in each case, from acts, omissions or events or damage to or destruction of property; and (v) all rights, benefits, and releases of Assignee or its Affiliates under or with respect to any Contracts; and

(o) Electronic copies of all lease files, land files, well files, gas and oil sales contract files, gas processing files, division order files, abstracts, title opinions, land surveys, logs, Third Party reports obtained to evaluate cores and materials, maps, and other books, records, data, files, and accounting records (including Asset Tax records); and cores and physical samples of materials from Wells or tests (provided that Assignor shall retain possession, custody, and control thereof); in each case to the extent related to the Assets in the balance of this **Section 1**, but excluding (i) any records to the extent disclosure or transfer would result in a violation of applicable Law, (ii) computer or communications software or intellectual property (including tapes, codes, data and program documentation and all tangible manifestations and technical information relating thereto),

(iii) attorney-client privileged communications and work product of Assignor's or any of its Affiliates' legal counsel (other than title opinions or memorandums), (iv) reserve studies and evaluations, (v) records relating to the negotiation and consummation of the sale of the Assets, (vi) Excluded Geologic Data, (vii) emails, Microsoft Teams messages, and any other forms of electronic communication, (viii) records or files that cannot, with commercially reasonable efforts, be segregated from the records and files of the retained businesses of Assignor or its Affiliates (only if such records are not reasonably necessary for the operation, management, or administration of the Assets), (ix) Assignor's and its Affiliates' working files and other internal documentation with respect to title, environmental or safety matters intended for internal use by Assignor and its Affiliates only (only if such records are not reasonably necessary for the operation, management, or administration of the Assets) (subject to such exclusions, the "**Records**").

2. There is **EXCEPTED AND RESERVED** to Assignor, however, as to each of the Assets described in **Section 1(a)** through **1(o)** above all of the following (collectively, the "**Excluded Assets**"):

(a) All corporate, partnership, limited liability company, financial, income and franchise tax and legal records of Assignor that relate to Assignor's business generally (whether or not relating to the Assets), and all books, records and files that relate to the Excluded Assets and those records retained by Assignor pursuant to **Section 1(o)** above and copies of any other Records retained by Assignor pursuant to **Section 1.5** of the Purchase and Sale Agreement;

(b) All reserve estimates, economic estimates, and, to the extent excluded from **Section 1(o)** above, all interpretive data and technical evaluations;

(c) All rights to any refund of Property Costs and Taxes or other costs or expenses borne by Assignor or Assignor's predecessors in interest and title attributable to periods prior to the Effective Time, except to the extent related to the Assumed Obligations, provided that after a period of two years from the Execution Date, the Excluded Assets will no longer include such pre-Effective Time rights;

(d) Assignor's area-wide bonds, permits and licenses or other permits, licenses or authorizations used in the conduct of Assignor's business generally or that are not transferable to Assignee;

(e) All trade credits, carbon dioxide emission reduction credits, account receivables, note receivables, take-or-pay amounts receivable, and other receivables attributable to the Assets with respect to any period of time prior to the Effective Time, except to the extent related to the Assumed Obligations, provided that after a period of two years from the Execution Date, the Excluded Assets will no longer include such pre-Effective Time rights;

(f) All work product of Assignor's attorneys, records relating to the negotiation and consummation of the transactions contemplated hereby and documents and instruments that are subject to the attorney-client privilege (in all cases, excluding title opinions);

(g) All claims and causes of action (including any claims for insurance proceeds) accruing in favor of Assignor and arising from acts, omissions or events or damage to or destruction of property with respect to all periods prior to the Effective Time, except to the extent related to the Assumed Obligations;

(h) Except as specifically set forth in **Section 1(l)** above, all right, title and interest of Assignor in and to vehicles or vessels, whether or not used in connection with the Assets;

(i) Any agreements excluded from the definition of "Contracts" in **Section 1(d)** above and any items expressly excluded from the definition of "Records" in **Section(1)(o)** above;

(j) All rights, titles, claims and interests of Assignor or any Affiliate of Assignor (i) to or under any policy or agreement of insurance or any insurance proceeds, except to the extent provided in **Section 3.3** of the Purchase and Sale Agreement, and (ii) to or under any bond or bond proceeds, in each case, except to the extent related to the Assumed Obligations;

(k) Any patent, patent application, logo, service mark, copyright, trade name, trademark or other intellectual property of or associated with Assignor or any Affiliate of Assignor or any business of Assignor or of any Affiliate of Assignor;

(1) All personal computers and associated peripherals and all radio and telephone equipment, but specifically excluding any SCADA or similar Equipment; and

(a) All proprietary and other computer software.

**TO HAVE AND TO HOLD** to Assignee, its successors and assigns, forever, subject to the Permitted Encumbrances, as such term is defined in the Purchase and Sale Agreement, and the other terms and provisions of this Assignment and of the Purchase and Sale Agreement referred to below.

3. This Assignment is made by Assignor and accepted by Assignee subject to the following terms and conditions:

(a) **Effective Time.** This Assignment is effective as of the Effective Time.

(b) **Purchase and Sale Agreement.** This Assignment is expressly made subject to the Purchase and Sale Agreement. If there is a conflict between this Assignment and the Purchase and Sale Agreement, the Purchase and Sale Agreement controls to the extent of the conflict. Capitalized terms used and not otherwise defined in this Assignment are used with the meanings given thereto in the Purchase and Sale Agreement.

(c) **Disclaimers.**

**EXCEPT AS AND TO THE EXTENT EXPRESSLY SET FORTH IN THE PURCHASE AND SALE AGREEMENT, CONFIRMED IN THE CERTIFICATE OF ASSIGNOR DELIVERED PURSUANT TO SECTION 9.2(C) OF THE PURCHASE AND SALE AGREEMENT, OR IN THIS ASSIGNMENT, (I) ASSIGNOR MAKES NO REPRESENTATIONS OR WARRANTIES, EXPRESS, STATUTORY OR IMPLIED, AND (II) ASSIGNOR EXPRESSLY DISCLAIMS ALL LIABILITY AND RESPONSIBILITY FOR ANY REPRESENTATION, WARRANTY, STATEMENT OR INFORMATION MADE OR COMMUNICATED (ORALLY OR IN WRITING) TO ASSIGNEE OR ANY OF ITS AFFILIATES, EMPLOYEES, AGENTS, CONSULTANTS OR REPRESENTATIVES (INCLUDING ANY OPINION, INFORMATION, PROJECTION OR ADVICE THAT MAY HAVE BEEN PROVIDED TO ASSIGNEE BY ANY OFFICER, DIRECTOR, EMPLOYEE, AGENT, CONSULTANT, REPRESENTATIVE OR ADVISOR OF ASSIGNOR OR ANY OF ITS AFFILIATES).**

**EXCEPT AS AND TO THE EXTENT EXPRESSLY SET FORTH IN THE PURCHASE AND SALE AGREEMENT, CONFIRMED IN THE CERTIFICATE OF ASSIGNOR TO BE DELIVERED PURSUANT TO SECTION 9.2(C) OF THE PURCHASE AND SALE AGREEMENT, OR IN THIS ASSIGNMENT, AND WITHOUT LIMITING THE GENERALITY OF THE FOREGOING, ASSIGNOR EXPRESSLY DISCLAIMS ANY REPRESENTATION OR WARRANTY, EXPRESS, STATUTORY OR IMPLIED, AS TO (I) TITLE TO ANY OF THE ASSETS, (II) THE CONTENTS, CHARACTER OR NATURE OF ANY DESCRIPTIVE MEMORANDUM, OR ANY REPORT OF ANY PETROLEUM ENGINEERING CONSULTANT, OR ANY GEOLOGICAL OR SEISMIC DATA OR INTERPRETATION, RELATING TO THE ASSETS, (III) THE QUANTITY, QUALITY OR RECOVERABILITY OF PETROLEUM SUBSTANCES IN OR FROM THE ASSETS, (IV) ANY ESTIMATES OF THE VALUE OF THE ASSETS, FUTURE REVENUES GENERATED BY THE ASSETS OR FUTURE COSTS ASSOCIATED WITH THE ASSETS, (V) THE PRODUCTION OF HYDROCARBONS FROM THE ASSETS, (VI) THE MAINTENANCE, REPAIR, CONDITION, QUALITY, SUITABILITY, DESIGN OR MARKETABILITY OF THE ASSETS, (VII) THE CONTENT, CHARACTER OR NATURE OF ANY DESCRIPTIVE MEMORANDUM, REPORTS, BROCHURES, CHARTS OR STATEMENTS PREPARED BY THIRD PARTIES, (VIII) ANY OTHER MATERIALS OR INFORMATION THAT MAY HAVE BEEN MADE AVAILABLE OR COMMUNICATED TO ASSIGNEE OR ITS AFFILIATES, OR ITS OR THEIR EMPLOYEES, AGENTS, CONSULTANTS, REPRESENTATIVES OR ADVISORS IN CONNECTION WITH THE TRANSACTIONS CONTEMPLATED BY THIS AGREEMENT OR ANY DISCUSSION OR PRESENTATION RELATING THERETO, AND FURTHER DISCLAIMS ANY REPRESENTATION OR WARRANTY, EXPRESS, STATUTORY OR IMPLIED, OF MERCHANTABILITY, FITNESS FOR A PARTICULAR PURPOSE OR CONFORMITY TO MODELS OR SAMPLES OF MATERIALS OF ANY EQUIPMENT, IT BEING EXPRESSLY UNDERSTOOD AND**

**AGREED BY THE PARTIES THAT ASSIGNEE IS DEEMED TO BE OBTAINING THE ASSETS IN THEIR PRESENT STATUS, CONDITION AND STATE OF REPAIR, “AS IS” AND “WHERE IS” WITH ALL FAULTS AND THAT ASSIGNEE HAS MADE OR CAUSED TO BE MADE SUCH INSPECTIONS AS ASSIGNEE DEEMS APPROPRIATE, OR (IX) ANY IMPLIED OR EXPRESS WARRANTY OF FREEDOM FROM PATENT OR TRADEMARK INFRINGEMENT.**

**EXCEPT AS AND TO THE EXTENT EXPRESSLY SET FORTH IN THE PURCHASE AND SALE AGREEMENT, CONFIRMED IN THE CERTIFICATE OF ASSIGNOR TO BE DELIVERED PURSUANT TO SECTION 9.2(C) OF THE PURCHASE AND SALE AGREEMENT, OR IN THIS ASSIGNMENT, (I) ASSIGNOR HAS NOT AND WILL NOT MAKE ANY REPRESENTATION OR WARRANTY REGARDING ANY MATTER OR CIRCUMSTANCE RELATING TO ENVIRONMENTAL LAWS, ENVIRONMENTAL LIABILITIES, THE RELEASE OF MATERIALS INTO THE ENVIRONMENT OR THE PROTECTION OF HUMAN HEALTH, SAFETY, NATURAL RESOURCES OR THE ENVIRONMENT, OR ANY OTHER ENVIRONMENTAL CONDITION OF THE ASSETS, AND (II) NOTHING IN THIS AGREEMENT OR OTHERWISE WILL BE CONSTRUED AS SUCH A REPRESENTATION OR WARRANTY, AND ASSIGNEE IS DEEMED TO BE TAKING THE ASSETS “AS IS” AND “WHERE IS” FOR PURPOSES OF THEIR ENVIRONMENTAL CONDITION.**

Assignor and Assignee agree that, to the extent required by applicable Law to be effective, the disclaimers of certain representations and warranties contained in this **Section 3(c)** are “conspicuous” disclaimers for the purpose of any applicable Law.

(d) **Special Warranty of Title.** This Assignment is made, executed and delivered without warranty of title, either express or implied, except that Assignor specially warrants and agrees to defend Defensible Title, as such term is defined in the Purchase and Sale Agreement, to the Assets against the claims and demands of all Persons claiming by, through or under Assignor or its Affiliates, but not otherwise, up to the Allocated Value thereof (the “*Special Warranty of Title*”).

(e) **Assumption by Assignee.** Subject to the indemnification by Assignor under **Section 11.3** of the Purchase and Sale Agreement, Assignee assumes and will fulfill, perform, pay and discharge (or cause to be fulfilled, performed, paid or discharged) all of the obligations and liabilities of Assignor and its predecessors in interest, known or unknown, with respect to the Assets, regardless of whether such obligations or liabilities arose prior to, on or after the Effective Time, including but not limited to obligations (a) furnish makeup gas according to the terms of applicable gas sales, gathering or transportation contracts, and to satisfy all other gas balancing obligations, if any, (b) pay working interests, royalties, overriding royalties and other interests (including, subject to the provisions of **Section 7.17** of the Purchase and Sale Agreement, all Suspense Funds), (c) properly plug and abandon the Wells, including inactive wells or temporarily abandoned wells, drilled on the Properties, as required by Law, (d) replug any well, wellbore, or previously plugged well on the Properties to the extent required by Governmental Body, (e) dismantle, salvage and remove any equipment, structures, materials, flow lines, and property of whatever kind related to or associated with operations and activities conducted on the Properties, (f) cleanup, restore and/or remediate the premises covered by or related to the Assets in accordance with applicable agreements and Laws, (g) pay all Property Costs, (h) pay all Taxes, and (i) perform all obligations applicable to or imposed on the lessee, owner, or operator under the Leases or related contracts, or as required by applicable Laws (all of said obligations and liabilities, subject to the exclusions below, are referred to in this Assignment as the “*Assumed Obligations*”); provided, however, that the Assumed Obligations do not include, and Assignee has no obligation to assume, any obligations or liabilities of Assignor to the extent that they arise out of, relate to, or are attributable to the Excluded Obligations (as defined in the Purchase and Sale Agreement).

(f) **Further Assignments.** **Assignee acknowledges that this Assignment is a global assignment intended for filing with the applicable counties in which the Assets are located, and that Assignee and Assignor have separately entered into multiple assignments for the purpose of recording the assignment of the Assets with the Governmental Body, if necessary.**

(g) **Covenants Running with the Land.** The terms and provisions of this Assignment are covenants running with the Lands, Leases, and other interests covered by this Assignment and extend to, bind and inure to the benefit of the Parties, their heirs, successors and assigns.

*[Signature Pages Follow]*

IN WITNESS WHEREOF, this Assignment is executed by the duly authorized officers or representatives of the Parties as of the Effective Date.

**ASSIGNOR:**

**Merit Hugoton, L.P.**

By: Merit Management Partners GP, LLC, its general partner

By: Christopher S. Hagge  
Name: Christopher S. Hagge  
Title: Vice President

**Merit Hugoton II, LLC**

By: Christopher S. Hagge  
Name: Christopher S. Hagge  
Title: Vice President


**MMGJ Arkansas, LLC**

By: Christopher S. Hagge  
Name: Christopher S. Hagge  
Title: Vice President

STATE OF TEXAS           §  
  §  
COUNTY OF DALLAS     §

BEFORE ME, the undersigned Notary Public, on this day personally appeared Christopher S. Hagge, known to me to be the person whose name is subscribed to the foregoing instrument and acknowledged to me that he, being fully authorized to do so, executed and delivered the same as Vice President of Merit Management Partners GP, LLC, in its capacity as the general partner of Merit Hugoton, L.P., and as Vice President of Merit Hugoton II, LLC and of MMGJ Arkansas, LLC, on the day and year therein mentioned and as the act and deed of said corporation, for the purpose and consideration therein expressed.

GIVEN UNDER MY HAND AND SEAL OF OFFICE, this 24<sup>th</sup> day of December, 2025.

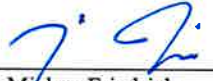


Joel Robbins  
Notary Public

My Commission Expires: 9.6.26

**ASSIGNEE:**

**EJ Hugoton DevCo LLC**

By:   
Name: Mickey Friedrich  
Title: CEO


STATE OF TEXAS       §  
                                  §  
COUNTY OF DALLAS   §

BEFORE ME, the undersigned Notary Public, on this day personally appeared Mickey Friedrich, known to me to be the person whose name is subscribed to the foregoing instrument and acknowledged to me that he, being fully authorized to do so, executed and delivered the same as CEO of EJ Hugoton DevCo LLC, a Delaware limited liability company, on the day and year therein mentioned and as the act and deed of said corporation, for the purpose and consideration therein expressed.

GIVEN UNDER MY HAND AND SEAL OF OFFICE, this 23 day of December, 2025.

  
Notary Public

My Commission expires 10-17-26



**Exhibit A - Leases**  
**to Assignment, Conveyance and Bill of Sale dated Effective October 1, 2025**  
**by and between Merit Hugoton, L.P., et.al., as Assignor, and EJ Hugoton Devco LLC, as Assignee**

Merit #	PROSPECT	ORIGINAL LESSOR	ORIGINAL LESSEE	AGREEMENT DATE	BOOK	PAGE	TWP-RGE-SEC	COUNTY	STATE
66291000	1253 - OXY HUGOTON - KS	HERMAN HOLOVACH	JOHN M FRANKLIN	10/30/1944	5	485	27S-31W-19	HASKELL	KANSAS
66313000	1253 - OXY HUGOTON - KS	LYLE T FOSTER	BEN F BRACK	12/15/1944	6	56	27S-31W-19	HASKELL	KANSAS
66337000	1253 - OXY HUGOTON - KS	ISAAC E BLACK ET UX	J E BEYMER	9/29/1950	10	574	27S-31W-19	HASKELL	KANSAS
68073000	1253 - OXY HUGOTON - KS	CITIES TO MICHAELIS DRILLING CO	MICHAELIS DRILLING CO	8/26/1955	14	639	27S-31W-19	HASKELL	KANSAS
66297000	1253 - OXY HUGOTON - KS	GEO D WETIG	JOHN M FRANKLIN	11/6/1944	5	561	27S-31W-5	HASKELL	KANSAS
66322001	1253 - OXY HUGOTON - KS	SHERMAN H HORTON	JOHN M FRANKLIN	3/8/1945	6	305	27S-31W-5	HASKELL	KANSAS
66322002	1253 - OXY HUGOTON - KS	ILLINOIS BANKERS LIFE ASSURANCE COMPANY	JOHN M FRANKLIN	4/12/1945	6	453	27S-31W-5	HASKELL	KANSAS
66325000	1253 - OXY HUGOTON - KS	ELVA A FRAZIER	JOHN M FRANKLIN	3/14/1945	6	382	27S-31W-5	HASKELL	KANSAS
66335000	1253 - OXY HUGOTON - KS	JENNIE HILBISH ET AL	CITIES SERVICE OIL COMPANY	1/11/1950	10	339	27S-31W-5	HASKELL	KANSAS
68060000	1253 - OXY HUGOTON - KS	CITIES TO J W CLEAVER OIL	J W CLEAVER OIL COMPANY	12/3/1954	14	111	27S-31W-5	HASKELL	KANSAS
66303000	1253 - OXY HUGOTON - KS	ALBERT TUCKWOOD	BEN F BRACK	11/22/1944	5	518	27S-31W-6	HASKELL	KANSAS
66326001	1253 - OXY HUGOTON - KS	ELLA STOUT GREER	JOHN M FRANKLIN	3/29/1945	6	343	27S-31W-6	HASKELL	KANSAS
66326002	1253 - OXY HUGOTON - KS	JAMES STOUT HEIR	JOHN M FRANKLIN	3/20/1945	6	344	27S-31W-6	HASKELL	KANSAS
66330000	1253 - OXY HUGOTON - KS	RICHARD AUSTIN MATHES ET AL	BEN F BRACK	3/1/1945	7	2	27S-31W-6	HASKELL	KANSAS
68067000	1253 - OXY HUGOTON - KS	CITIES TO SOUTHWESTERN EXPLORATION	SOUTHWESTERN EXPLORATION COMPANY	12/30/1954			27S-31W-6	HASKELL	KANSAS
66325000	1253 - OXY HUGOTON - KS	ELVA A FRAZIER	JOHN M FRANKLIN	3/14/1945	6	382	27S-31W-7	HASKELL	KANSAS
66336000	1253 - OXY HUGOTON - KS	JOEL E DAVIS ET UX	J E BEYMER	9/22/1950	10	541	27S-31W-7	HASKELL	KANSAS
66338000	1253 - OXY HUGOTON - KS	FLORENCE M TRULL ET VIR	CITIES SERVICE OIL COMPANY	10/17/1950	10	594	27S-31W-7	HASKELL	KANSAS
65255000	1253 - OXY HUGOTON - KS	HOME ROYALTY ASSOCIATION	FRED C KOCH	8/1/1943	4	235	27S-32S-19	HASKELL	KANSAS
66304000	1253 - OXY HUGOTON - KS	CARRIE LEE BLACK	CHAN B CAMPBELL	11/13/1944	5	488	27S-32W-1	HASKELL	KANSAS

**Exhibit A - Leases**  
**to Assignment, Conveyance and Bill of Sale dated Effective October 1, 2025**  
**by and between Merit Hugoton, L.P., et.al., as Assignor, and EJ Hugoton Devco LLC, as Assignee**

Merit #	PROSPECT	ORIGINAL LESSOR	ORIGINAL LESSEE	AGREEMENT DATE	BOOK	PAGE	TWP-RGE-SEC	COUNTY	STATE
66321000	1253 - OXY HUGOTON - KS	ALVIN A BRENSING	BEN F BRACK	1/12/1945	6	219	27S-32W-1	HASKELL	KANSAS
66324000	1253 - OXY HUGOTON - KS	L C GALE	CITIES SERVICE OIL CO	12/9/1944	6	319	27S-32W-1	HASKELL	KANSAS
68068000	1253 - OXY HUGOTON - KS	CITIES TO SOUTHWESTERN EXPLORATION COMPANY	SOUTHWESTERN EXPLORATION COMPANY	12/30/1954			27S-32W-1	HASKELL	KANSAS
82722000	1270 - APC 2016 HUGOTON - KS	NETTIE KOONS ET AL	CHAN B CAMPBELL	11/10/1944	5	553	27S-32W-1	HASKELL	KANSAS
62601000	1253 - OXY HUGOTON - KS	STEINECKE HERMAN E	JOE E. DENHAM	8/17/1944	5	191	27S-32W-10	HASKELL	KANSAS
62887000	1253 - OXY HUGOTON - KS	KENNETH E SENTNEY AND MERCEDES SENTNEY HIS WIFE	JOE E. DENHAM	8/4/1944	5	216	27S-32W-11	HASKELL	KANSAS
62893000	1253 - OXY HUGOTON - KS	SESSLER ROSA	JOE E. DENHAM	8/11/1944	5	106	27S-32W-11	HASKELL	KANSAS
63920000	1253 - OXY HUGOTON - KS	JAMES O E ET UX	JOE E. DENHAM	8/7/1944	5	111	27S-32W-11	HASKELL	KANSAS
66301000	1253 - OXY HUGOTON - KS	HUGO F HALLMAN	BEN F BRACK	11/10/1944	5	591	27S-32W-12	HASKELL	KANSAS
66305000	1253 - OXY HUGOTON - KS	ROSA SESSIER	BEN F BRACK	11/25/1944	5	497	27S-32W-12	HASKELL	KANSAS
66330000	1253 - OXY HUGOTON - KS	RICHARD AUSTIN MATHES ET AL	BEN F BRACK	3/1/1945	7	2	27S-32W-12	HASKELL	KANSAS
68069000	1253 - OXY HUGOTON - KS	CITIES TO SOUTHWESTERN EXPLORATION COMPANY	SOUTHWESTERN EXPLORATION COMPANY	12/20/1954			27S-32W-12	HASKELL	KANSAS
66290000	1253 - OXY HUGOTON - KS	FLOSSIE P MILLER	JOHN M FRANKLIN	11/1/1944	5	462	27S-32W-13	HASKELL	KANSAS
66294000	1253 - OXY HUGOTON - KS	NOAH NICHOLS	JOHN M FRANKLIN	11/1/1944	5	555	27S-32W-13	HASKELL	KANSAS
66296000	1253 - OXY HUGOTON - KS	WILLIAM W GLASGOW	JOHN M FRANKLIN	11/6/1944	5	560	27S-32W-13	HASKELL	KANSAS
68059000	1253 - OXY HUGOTON - KS	CITIES TO SOUTHWESTERN EXPLORATION COMPANY	SOUTHWESTERN EXPLORATION COMPANY	10/19/1954	13	656	27S-32W-13	HASKELL	KANSAS
63893000	1253 - OXY HUGOTON - KS	ERNEST L LATTIMORE	JOE E DENHAM	8/9/1944	5	110	27S-32W-14	HASKELL	KANSAS
63419000	1253 - OXY HUGOTON - KS	OLLA B GORDON ET AL	N/A	3/1/1944	4	536	27S-32W-19	HASKELL	KANSAS
65253000	1253 - OXY HUGOTON - KS	FORREST COX ET UX EDNA COX	FRED C KOCH	7/31/1943	4	221	27S-32W-19	HASKELL	KANSAS
65254000	1253 - OXY HUGOTON - KS	FORREST COX ET AL	FRED C KOCH	7/31/1943	4	247	27S-32W-19	HASKELL	KANSAS

**Exhibit A - Leases**  
**to Assignment, Conveyance and Bill of Sale dated Effective October 1, 2025**  
**by and between Merit Hugoton, L.P., et.al., as Assignor, and EJ Hugoton Devco LLC, as Assignee**

Merit #	PROSPECT	ORIGINAL LESSOR	ORIGINAL LESSEE	AGREEMENT DATE	BOOK	PAGE	TWP-RGE-SEC	COUNTY	STATE
	1257 - CHEVRON HUGOTON	HOME ROYALTY ASSOCIATION	FRED C KOCH	8/1/1943	4	235	27S-32W-19	HASKELL	KANSAS
63717000	1253 - OXY HUGOTON - KS	WILLIAM KRUG AND STELLA KRUG HIS WIFE	JOE E. DENHAM	8/9/1944	5	294	27S-32W-2	HASKELL	KANSAS
63718000	1253 - OXY HUGOTON - KS	WILLIAM KRUG AND STELLA KRUG HIS WIFE	JOE E. DENHAM	8/9/1944	5	257	27S-32W-2	HASKELL	KANSAS
63719000	1253 - OXY HUGOTON - KS	ILLINOIS BANKERS LIFE ASSURANCE CO	JOE E. DENHAM	8/26/1944	6	142	27S-32W-2	HASKELL	KANSAS
63773000	1253 - OXY HUGOTON - KS	WILLIAM KRUG AND STELLA KRUG HIS WIFE	JOE E. DENHAM	8/9/1944	5	295	27S-32W-2	HASKELL	KANSAS
64403000	1253 - OXY HUGOTON - KS	HOWARD E GILES AND BELLE GILES	JOE E DENHAM	8/8/1944	5	196	27S-32W-22	HASKELL	KANSAS
63358000	1253 - OXY HUGOTON - KS	W D KELLY AND MARTHA J KELLY	JOE E DENHAM	8/11/1944	5	219	27S-32W-23	HASKELL	KANSAS
63894000	1253 - OXY HUGOTON - KS	ERNEST L LATTIMORE AND EULA B LATTIMORE	JOE E DENHAM	8/9/1944	5	108	27S-32W-23	HASKELL	KANSAS
66291000	1253 - OXY HUGOTON - KS	HERMAN HOLOVACH	JOHN M FRANKLIN	10/30/1944	5	485	27S-32W-24	HASKELL	KANSAS
68076000	1253 - OXY HUGOTON - KS	CITIES TO MICHAELIS DRILLING COMPANY	MICHAELIS DRILLING COMPANY	2/29/1956			27S-32W-24	HASKELL	KANSAS
64402000	1253 - OXY HUGOTON - KS	CHARLES L GILES AND LOUZELL L GILES ET AL	JOE E DENHAM	8/8/1944	5	132	27S-32W-27	HASKELL	KANSAS
64111000	1253 - OXY HUGOTON - KS	JOHN LEVENS	JOE E DENHAM	10/28/1944	5	351	27S-32W-28	HASKELL	KANSAS
64403000	1253 - OXY HUGOTON - KS	HOWARD E GILES AND BELLE GILES	JOE E DENHAM	8/8/1944	5	196	27S-32W-28	HASKELL	KANSAS
63719000	1253 - OXY HUGOTON - KS	ILLINOIS BANKERS LIFE ASSURANCE CO	JOE E. DENHAM	8/26/1944	6	142	27S-32W-3	HASKELL	KANSAS
63720000	1253 - OXY HUGOTON - KS	WILLIAM KRUG AND STELLA KRUG HIS WIFE	JOE E. DENHAM	8/9/1944	5	297	27S-32W-3	HASKELL	KANSAS
63737000	1253 - OXY HUGOTON - KS	ILLINOIS BANKERS LIFE ASSURANCE COMPANY	JOE E. DENHAM	1/31/1945	9	143	27S-32W-3	HASKELL	KANSAS
63964000	1253 - OXY HUGOTON - KS	JT LEAR AND ALICE LEAR HIS WIFE	JOE E. DENHAM	8/4/1944	5	379	27S-32W-3	HASKELL	KANSAS
64511000	1253 - OXY HUGOTON - KS	ARNOLD BATES H ET	JOE E. DENHAM	8/26/1944	5	198	27S-32W-3	HASKELL	KANSAS
65320000	1253 - OXY HUGOTON - KS	CRAWFORD MARY E	JOE E. DENHAM	8/8/1944	5	134	27S-32W-3	HASKELL	KANSAS
62350000	1253 - OXY HUGOTON - KS	SD SNAVELY AND RUTH A SNAVELY	FRED C. KOCH	7/9/1943	4	128	27S-32W-31	HASKELL	KANSAS

**Exhibit A - Leases**  
**to Assignment, Conveyance and Bill of Sale dated Effective October 1, 2025**  
**by and between Merit Hugoton, L.P., et.al., as Assignor, and EJ Hugoton Devco LLC, as Assignee**

Merit #	PROSPECT	ORIGINAL LESSOR	ORIGINAL LESSEE	AGREEMENT DATE	BOOK	PAGE	TWP-RGE-SEC	COUNTY	STATE
81951000	1270 - APC 2016 HUGOTON - KS	BAKER LOUISA M ET VIR	J. E. O'DONNELL	11/7/1947	8	185	27S-32W-34	HASKELL	KANSAS
81967000	1270 - APC 2016 HUGOTON - KS	HAINES DENNIS F	CHAMPLIN REFINING CO	4/5/1954	13	408	27S-32W-34	HASKELL	KANSAS
81968000	1270 - APC 2016 HUGOTON - KS	HENDERSON O R ET UX	CHAMPLIN REFINING CO	8/8/1944	5	217	27S-32W-34	HASKELL	KANSAS
63458000	1253 - OXY HUGOTON - KS	MILLER VERNE ET UX	JOE E. DENHAM	8/9/1944	5	109	27S-32W-4	HASKELL	KANSAS
63709000	1253 - OXY HUGOTON - KS	KREY H F ET UX	JOE E. DENHAM	8/5/1944	5	57	27S-32W-4	HASKELL	KANSAS
64725000	1253 - OXY HUGOTON - KS	BAUGHMAN JOHN W ET	JOE E. DENHAM	8/30/1944	5	112	27S-32W-4	HASKELL	KANSAS
65321000	1253 - OXY HUGOTON - KS	CRAWFORD MARY E	JOE E. DENHAM	8/8/1944	5	197	27S-32W-4	HASKELL	KANSAS
63109000	1253 - OXY HUGOTON - KS	EVELYN REIMELT AND OTTO REIMELT HER HUSBAND	JOE E. DENHAM	9/1/1944	2	320	27S-32W-5	HASKELL	KANSAS
64608000	1253 - OXY HUGOTON - KS	LUCRETIA DEFREESE ET AL	JOE E. DENHAM	9/1/1944	6	339	27S-32W-5	HASKELL	KANSAS
64609000	1253 - OXY HUGOTON - KS	VERNON A DEFREESE	JOE E. DENHAM	9/1/1945	7	49	27S-32W-5	HASKELL	KANSAS
65879000	1253 - OXY HUGOTON - KS	S B RICE AND GERTRUDE RICE HIS WIFE	BEN F. BRACK	12/12/1944	6	566	27S-32W-5	HASKELL	KANSAS
63551000	1253 - OXY HUGOTON - KS	HUITT W W ET UX	FRED C KOCH	3/1/1944	4	477	27S-32W-6	HASKELL	KANSAS
63600000	1253 - OXY HUGOTON - KS	HOWARD H GROSSMAN	FRED C KOCH	5/10/1944	4	427	27S-32W-6	HASKELL	KANSAS
62226000	1253 - OXY HUGOTON - KS	HOME ROYALTY ASSOCIATION & MINNIE ROGGE	FRED C KOCH	3/24/1944	4	484	27S-32W-7	HASKELL	KANSAS
62363000	1253 - OXY HUGOTON - KS	JAMES UMBARGER	FRED C. KOCH	3/24/1944	4	483	27S-32W-8	HASKELL	KANSAS
64608000	1253 - OXY HUGOTON - KS	LUCRETIA DEFREESE ET AL	JOE E. DENHAM	9/1/1944	6	339	27S-32W-8	HASKELL	KANSAS
64609000	1253 - OXY HUGOTON - KS	VERNON A DEFREESE	JOE E. DENHAM	9/1/1945	7	49	27S-32W-8	HASKELL	KANSAS
64627000	1253 - OXY HUGOTON - KS	FEDERAL LAND BANK OF WICHITA	FRED C. KOCH	4/25/1944	4	510	27S-32W-8	HASKELL	KANSAS
64627000	1253 - OXY HUGOTON - KS	FEDERAL LAND BANK OF WICHITA	FRED C. KOCH	4/25/1944	4	510	27S-32W-9	HASKELL	KANSAS
64775000	1253 - OXY HUGOTON - KS	FEDERAL FARM MORTGAGE CORPORATION	FRED C. KOCH	4/25/1944	4	511	27S-32W-9	HASKELL	KANSAS

**Exhibit A - Leases**  
**to Assignment, Conveyance and Bill of Sale dated Effective October 1, 2025**  
**by and between Merit Hugoton, L.P., et.al., as Assignor, and EJ Hugoton Devco LLC, as Assignee**

Merit #	PROSPECT	ORIGINAL LESSOR	ORIGINAL LESSEE	AGREEMENT DATE	BOOK	PAGE	TWP-RGE-SEC	COUNTY	STATE
65401000	1253 - OXY HUGOTON - KS	CROUSE ANSEL A ET	JOE E. DENHAM	8/9/1944	5	257	27S-32W-9	HASKELL	KANSAS
63523000	1253 - OXY HUGOTON - KS	ELSIE KISNER ET AL	Joe E. Denham	8/28/1943	9	27	27S-33W-1	HASKELL	KANSAS
63524000	1253 - OXY HUGOTON - KS	ELSIE KISNER ET AL	Joe E. Denham	8/28/1943	4	284	27S-33W-1	HASKELL	KANSAS
65509000	1253 - OXY HUGOTON - KS	EDWARD GERDES ET UX	Joe E. Denham	7/26/1943	4	228	27S-33W-1	HASKELL	KANSAS
65671000	1253 - OXY HUGOTON - KS	A P ATKINS	CITIES SERVICE OIL COMPANY	4/2/1943	3	689	27S-33W-10	HASKELL	KANSAS
64546000	1253 - OXY HUGOTON - KS	PAUL B DAVIS AND BESSIE DAVIS	FRAD C KOCH	7/15/1943	4	264	27S-33W-11	HASKELL	KANSAS
64548000	1253 - OXY HUGOTON - KS	PAUL DAVIS AND BESSIE DAVIS	FRED C KOCH	7/15/1943	4	237	27S-33W-11	HASKELL	KANSAS
64572000	1253 - OXY HUGOTON - KS	ATKINS A P ET UX	Joe E. Denham	7/23/1943	4	257	27S-33W-11	HASKELL	KANSAS
63514000	1253 - OXY HUGOTON - KS	ELSIE KISNER ET AL	Joe E. Denham	8/28/1943	4	283	27S-33W-12	HASKELL	KANSAS
63522000	1253 - OXY HUGOTON - KS	ELSIE KISNER ET AL	JOE E. DENHAM	8/28/1943	4	282	27S-33W-12	HASKELL	KANSAS
64547000	1253 - OXY HUGOTON - KS	PAUL B DAVIS ET AL	FRED C. KOCH	7/15/1943	4	265	27S-33W-12	HASKELL	KANSAS
63510000	1253 - OXY HUGOTON - KS	ELSIE KISNER ET AL	JOE E DENHAM	8/28/1943	4	281	27S-33W-13	HASKELL	KANSAS
64544000	1253 - OXY HUGOTON - KS	PAUL B DAVIS ET AL	FRED C KOCH	7/15/1943	4	263	27S-33W-13	HASKELL	KANSAS
63412000	1253 - OXY HUGOTON - KS	ROBERT C MESSERLY AND HEDWIG MESSERLY	FRED C KOCH	7/15/1943	4	236	27S-33W-14	HASKELL	KANSAS
63526000	1253 - OXY HUGOTON - KS	ELSIE KISNER ET AL	Joe E. Denham	8/28/1943	4	280	27S-33W-14	HASKELL	KANSAS
64572000	1253 - OXY HUGOTON - KS	ATKINS A P ET UX	Joe E. Denham	7/23/1943	4	257	27S-33W-14	HASKELL	KANSAS
65060000	1253 - OXY HUGOTON - KS	FLORA B DAVIS A WIDOW	FRED C. KOCH	7/15/1943	4	249	27S-33W-14	HASKELL	KANSAS
65669000	1253 - OXY HUGOTON - KS	A P ATKINS	CITIES SERVICE OIL COMPANY	4/2/1943	3	687	27S-33W-15	HASKELL	KANSAS
65670000	1253 - OXY HUGOTON - KS	ATKINS A P ET UX	CITIES SERVICE OIL COMPANY	4/2/1943	3	688	27S-33W-16	HASKELL	KANSAS
65675000	1253 - OXY HUGOTON - KS	ATKINS A P ET UX	CITIES SERVICE OIL COMPANY	4/2/1943	3	692	27S-33W-17	HASKELL	KANSAS

**Exhibit A - Leases**  
**to Assignment, Conveyance and Bill of Sale dated Effective October 1, 2025**  
**by and between Merit Hugoton, L.P., et.al., as Assignor, and EJ Hugoton Devco LLC, as Assignee**

Merit #	PROSPECT	ORIGINAL LESSOR	ORIGINAL LESSEE	AGREEMENT DATE	BOOK	PAGE	TWP-RGE-SEC	COUNTY	STATE
65707000	1253 - OXY HUGOTON - KS	BURR HIRAM T	CITIES SERVICE OIL COMPANY	4/2/1943	4	38	27S-33W-17	HASKELL	KANSAS
65712001	1253 - OXY HUGOTON - KS	BURR HIRAM T	CITIES SERVICE OIL COMPANY	4/2/1943	4	33	27S-33W-17	HASKELL	KANSAS
65712001	1253 - OXY HUGOTON - KS	BURR HIRAM T	CITIES SERVICE OIL COMPANY	4/2/1943	4	33	27S-33W-17	HASKELL	KANSAS
65712002	1253 - OXY HUGOTON - KS	ILLINOIS BANKERS LIFE ASSURANCE COMPANY	CITIES SERVICE OIL COMPANY	3/12/1947	7	541	27S-33W-17	HASKELL	KANSAS
67056000	1253 - OXY HUGOTON - KS	GEO S FREY	COLUMBIAN FUEL CORPORATION	8/3/1946	7	419	27S-33W-18	HASKELL	KANSAS
67057000	1253 - OXY HUGOTON - KS	GEO S FREY	COLUMBIAN FUEL CORPORATION	8/3/1946	7	117	27S-33W-18	HASKELL	KANSAS
65689000	1253 - OXY HUGOTON - KS	R J KELLS AND LEILA KELLS	CITIES SERVICE OIL COMPANY	4/1/1943	3	695	27S-33W-19	HASKELL	KANSAS
67075000	1253 - OXY HUGOTON - KS	GEO S FREY	COLUMBIAN FUEL CORPORATION	8/3/1946	7	415	27S-33W-19	HASKELL	KANSAS
67076000	1253 - OXY HUGOTON - KS	C H WARD	CITIES SERVICE OIL COMPANY	10/29/1942	3	481	27S-33W-19	HASKELL	KANSAS
63623000	1253 - OXY HUGOTON - KS	R G KLEIN AND LELAH L KLEIN	JOE E DENHAM	10/13/1943	4	335	27S-33W-2	HASKELL	KANSAS
64572000	1253 - OXY HUGOTON - KS	ATKINS A P ET UX	Joe E. Denham	7/23/1943	4	257	27S-33W-2	HASKELL	KANSAS
67594000	1253 - OXY HUGOTON - KS	IDA M GAREY A WIDOW	JOHN M. FRANKLIN	10/23/1944	5	458	27S-33W-2	HASKELL	KANSAS
65647000	1253 - OXY HUGOTON - KS	KELLS C A ET UX	CITIES SERVICE OIL COMPANY	10/27/1942	3	425	27S-33W-20	HASKELL	KANSAS
65689000	1253 - OXY HUGOTON - KS	R J KELLS AND LEILA KELLS	CITIES SERVICE OIL COMPANY	4/1/1943	3	695	27S-33W-20	HASKELL	KANSAS
65712001	1253 - OXY HUGOTON - KS	BURR HIRAM T	CITIES SERVICE OIL COMPANY	4/2/1943	4	33	27S-33W-20	HASKELL	KANSAS
65712003	1253 - OXY HUGOTON - KS	ILLINOIS BANKERS LIFE ASSURANCE COMPANY	CITIES SERVICE OIL COMPANY	3/12/1947	7	540	27S-33W-20	HASKELL	KANSAS
65726000	1253 - OXY HUGOTON - KS	PRIESS BEN	CITIES SERVICE OIL COMPANY	5/29/1943	4	92	27S-33W-20	HASKELL	KANSAS
65868000	1253 - OXY HUGOTON - KS	BURR HIRAM T ET AL	JOE E. DENHAM	10/15/1943	4	374	27S-33W-20	HASKELL	KANSAS
65707000	1253 - OXY HUGOTON - KS	BURR HIRAM T	CITIES SERVICE OIL COMPANY	4/2/1943	4	38	27S-33W-21	HASKELL	KANSAS
65721000	1253 - OXY HUGOTON - KS	DAVIES HELEN ET VIR ET AL	CITIES SERVICE OIL COMPANY	4/2/1943	4	42	27S-33W-21	HASKELL	KANSAS

**Exhibit A - Leases**  
**to Assignment, Conveyance and Bill of Sale dated Effective October 1, 2025**  
**by and between Merit Hugoton, L.P., et.al., as Assignor, and EJ Hugoton Devco LLC, as Assignee**

Merit #	PROSPECT	ORIGINAL LESSOR	ORIGINAL LESSEE	AGREEMENT DATE	BOOK	PAGE	TWP-RGE-SEC	COUNTY	STATE
64085000	1253 - OXY HUGOTON - KS	EDITH A COX A WIDOW	JOE E. DENHAM	8/16/1943	4	258	27S-33W-22	HASKELL	KANSAS
67744000	1253 - OXY HUGOTON - KS	LOUIS MARCOTTE AND MARY MARCOTTE	JOE E DENHAM	4/15/1943	3	565	27S-33W-22	HASKELL	KANSAS
63404000	1253 - OXY HUGOTON - KS	FLORA A MEREDITH	Joe E. Denham	7/12/1943	4	146	27S-33W-23	HASKELL	KANSAS
63411000	1253 - OXY HUGOTON - KS	ROBERT C MESSERLY AND HEDWIG MESSERLY	FRED C KOCH	7/15/1943	4	246	27S-33W-23	HASKELL	KANSAS
65252000	1253 - OXY HUGOTON - KS	FORREST COX AND EDNA COX	FRED C KOCH	7/29/1943	4	220	27S-33W-23	HASKELL	KANSAS
63254000	1253 - OXY HUGOTON - KS	H H LUTHER ESTATE	FRED C KOCH	7/23/1943	4	225	27S-33W-24	HASKELL	KANSAS
63461000	1253 - OXY HUGOTON - KS	OLIVE I MILLIKAN	JOE E DENHAM	4/20/1943	3	590	27S-33W-24	HASKELL	KANSAS
64796000	1253 - OXY HUGOTON - KS	JOHN W BAUGHMAN AND ELLA BAUGHMAN	JOE E DENHAM	7/12/1943	4	217	27S-33W-24	HASKELL	KANSAS
64790000	1253 - OXY HUGOTON - KS	ROY BATMAN ET UX	N/A	7/28/1945	6	569	27S-33W-25	HASKELL	KANSAS
62775000	1253 - OXY HUGOTON - KS	ARTHUR S WARNER	JOE E DENHAM	10/13/1943	4	355	27S-33W-26	HASKELL	KANSAS
62775000	1253 - OXY HUGOTON - KS	ARTHUR S WARNER	JOE E DENHAM	10/13/1943	4	355	27S-33W-26	HASKELL	KANSAS
62776000	1253 - OXY HUGOTON - KS	ILLINOIS BANKERS LIFE INSURANCE COMPANY	JOE E DENHAM	11/2/1944	5	381	27S-33W-26	HASKELL	KANSAS
82807000	1270 - APC 2016 HUGOTON - KS	FRANK A ROY ET UX	UNITED PRODUCING COMPANY INC	7/7/1943	4	133	27S-33W-27	HASKELL	KANSAS
64085000	1253 - OXY HUGOTON - KS	EDITH A COX A WIDOW	JOE E. DENHAM	8/16/1943	4	258	27S-33W-28	HASKELL	KANSAS
65223000	1253 - OXY HUGOTON - KS	GW BLACK AND ROBIN R BLACK HIS WIFE	JOE E. DENHAM	4/14/1943	3	557	27S-33W-28	HASKELL	KANSAS
65689000	1270 - APC 2016 HUGOTON - KS	R J KELLS & LEILA KELLS HI	CITIES SERVICE OIL C	4/1/1943	3	695	27S-33W-29	HASKELL	KANSAS
65689000	1253 - OXY HUGOTON - KS	R J KELLS AND LEILA KELLS	CITIES SERVICE OIL COMPANY	4/1/1943	3	695	27S-33W-29	HASKELL	KANSAS
65674000	1253 - OXY HUGOTON - KS	ATKINS A P ET UX	CITIES SERVICE OIL COMPANY	4/2/1943	3	691	27S-33W-3	HASKELL	KANSAS
65656000	1253 - OXY HUGOTON - KS	C H WARD ET UX	CITIES SERVICE OIL COMPANY	10/29/1942	3	480	27S-33W-30	HASKELL	KANSAS
65920001	1253 - OXY HUGOTON - KS	WILBER E KELLS	JOE E DENHAM	3/22/1944	4	513	27S-33W-30	HASKELL	KANSAS

**Exhibit A - Leases**  
**to Assignment, Conveyance and Bill of Sale dated Effective October 1, 2025**  
**by and between Merit Hugoton, L.P., et.al., as Assignor, and EJ Hugoton Devco LLC, as Assignee**

Merit #	PROSPECT	ORIGINAL LESSOR	ORIGINAL LESSEE	AGREEMENT DATE	BOOK	PAGE	TWP-RGE-SEC	COUNTY	STATE
65920002	1253 - OXY HUGOTON - KS	HOME ROYALTY ASSOCIATION INC	CHROMIUM PLATING COMPANY	9/23/1949	10	211	27S-33W-30	HASKELL	KANSAS
65996000	1253 - OXY HUGOTON - KS	SCHOOL DIST 6 HASKELL	CITIES SERVICE OIL COMPANY	9/26/1949	10	265	27S-33W-30	HASKELL	KANSAS
65648000	1253 - OXY HUGOTON - KS	HARRY B LYMAN	CITIES SERVICE OIL COMPANY	11/7/1942	3	435	27S-33W-31	HASKELL	KANSAS
65655000	1253 - OXY HUGOTON - KS	C H WARD ET UX	CITIES SERVICE OIL COMPANY	10/29/1942	3	479	27S-33W-31	HASKELL	KANSAS
65867000	1253 - OXY HUGOTON - KS	MARY PEIRCE ET AL	JOE E DENHAM	7/14/1943	4	212	27S-33W-31	HASKELL	KANSAS
63350000	1253 - OXY HUGOTON - KS	WALTER T KELLS AND LILLIAN L KELLS	JOE E. DENHAM	4/12/1943	3	563	27S-33W-32	HASKELL	KANSAS
63350000	1270 - APC 2016 HUGOTON - KS	WALTER T KELLS ET UX	JOE E DENHAM	4/12/1943	3	563	27S-33W-32	HASKELL	KANSAS
63351000	1253 - OXY HUGOTON - KS	KELLS WILBER E	JOE E. DENHAM	3/22/1944	4	515	27S-33W-32	HASKELL	KANSAS
63351000	1270 - APC 2016 HUGOTON - KS	WILBUR E KELLS	JOE E DENHAM	3/22/1944	4	512	27S-33W-32	HASKELL	KANSAS
63352000	1253 - OXY HUGOTON - KS	HOME ROYALTY ASSOCIATION	JOE E. DENHAM	3/22/1944	4	566	27S-33W-32	HASKELL	KANSAS
63353000	1253 - OXY HUGOTON - KS	WILBER E KELLS	JOE E. DENHAM	3/22/1944	4	512	27S-33W-32	HASKELL	KANSAS
63353000	1270 - APC 2016 HUGOTON - KS	WILBUR E KELLS	JOE E DENHAM	3/22/1944	4	515	27S-33W-32	HASKELL	KANSAS
63354000	1253 - OXY HUGOTON - KS	HOME ROYALTY ASSOCIATION	JOE E. DENHAM	4/20/1944	4	561	27S-33W-32	HASKELL	KANSAS
67734000	1253 - OXY HUGOTON - KS	FRANK A ROY & EMMA L ROY HIS WIFE	UNITED PRODUCING COMPANY, INC.	7/28/1945	6	546	27S-33W-32	HASKELL	KANSAS
84723000	1270 - APC 2016 HUGOTON - KS	FRANK A ROY ET UX	UNITED PRODUCING COM	6/25/1945	6	546	27S-33W-32	HASKELL	KANSAS
65223000	1270 - APC 2016 HUGOTON - KS	G W BLACK ET UX	JOE E DENHAM	4/14/1943	3	557	27S-33W-33	HASKELL	KANSAS
82806000	1270 - APC 2016 HUGOTON - KS	FRANK A ROY ET UX	UNITED PRODUCING COMPANY INC	6/25/1945	6	565	27S-33W-33	HASKELL	KANSAS
82808000	1270 - APC 2016 HUGOTON - KS	FRANK A ROY ET UX	UNITED PRODUCING COMPANY INC	7/7/1943	4	134	27S-33W-34	HASKELL	KANSAS
61963000	1253 - OXY HUGOTON - KS	HARRY E WRIGHT ET UX	N/A	7/9/1943	4	108	27S-33W-35	HASKELL	KANSAS
64788000	1253 - OXY HUGOTON - KS	EMMA K BATMAN	FRED KOCH	2/10/1944	4	472	27S-33W-35	HASKELL	KANSAS

**Exhibit A - Leases**  
**to Assignment, Conveyance and Bill of Sale dated Effective October 1, 2025**  
**by and between Merit Hugoton, L.P., et.al., as Assignor, and EJ Hugoton Devco LLC, as Assignee**

Merit #	PROSPECT	ORIGINAL LESSOR	ORIGINAL LESSEE	AGREEMENT DATE	BOOK	PAGE	TWP-RGE-SEC	COUNTY	STATE
62350000	1253 - OXY HUGOTON - KS	SD SNAVELY AND RUTH A SNAVELY	FRED C. KOCH	7/9/1943	4	128	27S-33W-36	HASKELL	KANSAS
65674000	1253 - OXY HUGOTON - KS	ATKINS A P ET UX	CITIES SERVICE OIL COMPANY	4/2/1943	3	691	27S-33W-4	HASKELL	KANSAS
65919000	1253 - OXY HUGOTON - KS	STANSIFER MAGGIE MYERS ET VIR ET AL	R. J. RHYNALDS	3/16/1944	4	632	27S-33W-4	HASKELL	KANSAS
65963000	1253 - OXY HUGOTON - KS	HARDWICK SUSAN A ET AL	CITIES SERVICE OIL COMPANY	11/10/1947	8	256	27S-33W-4	HASKELL	KANSAS
65675000	1253 - OXY HUGOTON - KS	ATKINS A P ET UX	CITIES SERVICE OIL COMPANY	4/2/1943	3	692	27S-33W-8	HASKELL	KANSAS
66694000	1253 - OXY HUGOTON - KS	USA KS BLM 012838	U S A	11/1/1947	10	245	27S-33W-8	HASKELL	KANSAS
65672000	1253 - OXY HUGOTON - KS	A P ATKINS	CITIES SERVICE OIL COMPANY	4/2/1943	3	690	27S-33W-9	HASKELL	KANSAS
67215000	1253 - OXY HUGOTON - KS	CARL RICKER	MAGNOLIA PETROLEUM COMPANY	7/19/1947	8	59	27S-34W-11	HASKELL	KANSAS
67054000	1253 - OXY HUGOTON - KS	GEORGE S FREY	COLUMBIAN FUEL CORPORATION	8/3/1946	7	413	27S-34W-13	HASKELL	KANSAS
67055000	1253 - OXY HUGOTON - KS	GEO S FREY	COLUMBIAN FUEL CORPORATION	8/3/1946	7	411	27S-34W-13	HASKELL	KANSAS
66265001	1253 - OXY HUGOTON - KS	HOME ROYALTY ASSOCIATION INC	CHROMIUM PLATING COMPANY	4/7/1947	7	542	27S-34W-14	HASKELL	KANSAS
66265003	1253 - OXY HUGOTON - KS	THE FEDERAL LAND BANK OF WICHITA	JOE E DENHAM	4/3/1944	4	520	27S-34W-14	HASKELL	KANSAS
66266000	1253 - OXY HUGOTON - KS	W E MOODY ET UX LILLIAN	COLUMBIAN FUEL CORPORATION	2/5/1946	7	140	27S-34W-14	HASKELL	KANSAS
66267000	1253 - OXY HUGOTON - KS	GARRIESON CRYSTAL LOU ET VIR ORTHA G	COLUMBIAN FUEL CORPORATION	8/12/1946	7	403	27S-34W-14	HASKELL	KANSAS
68155001	1253 - OXY HUGOTON - KS	OXY USA INC ET AL	OXY USA INC., ET AL	11/13/1989			27S-34W-14	HASKELL	KANSAS
68155002	1253 - OXY HUGOTON - KS	OXY USA INC ET AL	OXY USA INC., ET AL	1/11/1990			27S-34W-14	HASKELL	KANSAS
66647000	1253 - OXY HUGOTON - KS	W E MOODY	FRED C KOCH	4/20/1944	4	522	27S-34W-15	HASKELL	KANSAS
67058000	1253 - OXY HUGOTON - KS	W F MOODY	COLUMBIAN FUEL CORPORATION	2/5/1946	7	139	27S-34W-15	HASKELL	KANSAS
67052000	1253 - OXY HUGOTON - KS	TUNIS ORVILLE ET UX FAYE	COLUMBIAN FUEL CORPORATION	8/5/1946	7	421	27S-34W-17	HASKELL	KANSAS
67051000	1253 - OXY HUGOTON - KS	AUGUST R BERGER	COLUMBIAN FUEL CORPORATION	6/21/1946	7	368	27S-34W-18	HASKELL	KANSAS

**Exhibit A - Leases**  
**to Assignment, Conveyance and Bill of Sale dated Effective October 1, 2025**  
**by and between Merit Hugoton, L.P., et.al., as Assignor, and EJ Hugoton Devco LLC, as Assignee**

Merit #	PROSPECT	ORIGINAL LESSOR	ORIGINAL LESSEE	AGREEMENT DATE	BOOK	PAGE	TWP-RGE-SEC	COUNTY	STATE
64454000	1253 - OXY HUGOTON - KS	JONATHAN O ALEXANDER ALSO KNOWN AS J O ALEXANDE	FRANK R. COLLINS	10/1/1948	9	394	27S-34W-19	HASKELL	KANSAS
67359000	1253 - OXY HUGOTON - KS	MYRNA J GOFF	OXY USA INC.	11/25/2002	163	37	27S-34W-19	HASKELL	KANSAS
67047000	1253 - OXY HUGOTON - KS	WILLIAM M DREYER	CITIES SERVICE OIL COMPANY	5/19/1943	4	204	27S-34W-20	HASKELL	KANSAS
67049000	1253 - OXY HUGOTON - KS	TUNIS ORVILLE ET UX FAYE	COLUMBIAN FUEL CORPORATION	8/5/1946	7	432	27S-34W-20	HASKELL	KANSAS
67050000	1253 - OXY HUGOTON - KS	C R DAVATZ	COLUMBIAN FUEL CORPORATION	8/17/1946	7	429	27S-34W-20	HASKELL	KANSAS
67046000	1253 - OXY HUGOTON - KS	HAROLD T SNIDER	CITIES SERVICE OIL COMPANY	5/17/1943	4	83	27S-34W-21	HASKELL	KANSAS
67047000	1253 - OXY HUGOTON - KS	WILLIAM M DREYER	CITIES SERVICE OIL COMPANY	5/19/1943	4	204	27S-34W-21	HASKELL	KANSAS
67048000	1253 - OXY HUGOTON - KS	DANA G LEWIS	COLUMBIAN FUEL CORPORATION	8/12/1946	7	399	27S-34W-21	HASKELL	KANSAS
66265003	1253 - OXY HUGOTON - KS	THE FEDERAL LAND BANK OF WICHITA	JOE E DENHAM	4/3/1944	4	520	27S-34W-22	HASKELL	KANSAS
67059000	1253 - OXY HUGOTON - KS	AUGUST R BERGER	COLUMBIAN FUEL CORPORATION	6/21/1946	7	364	27S-34W-22	HASKELL	KANSAS
67060000	1253 - OXY HUGOTON - KS	BERTHA SNIDER	CITIES SERVICE OIL COMPANY	5/17/1943	4	80	27S-34W-22	HASKELL	KANSAS
67061000	1253 - OXY HUGOTON - KS	GARRISON ORTHA G ET UX CRYSTAL LOU	COLUMBIAN FUEL CORPORATION	8/12/1946	7	401	27S-34W-22	HASKELL	KANSAS
68161000	1253 - OXY HUGOTON - KS	OXY USA INC	OXY USA INC.	2/12/1992			27S-34W-22	HASKELL	KANSAS
66221000	1253 - OXY HUGOTON - KS	MINNIE BRINKMAN	CITIES SERVICE OIL COMPANY	5/24/1943	4	87	27S-34W-23	HASKELL	KANSAS
66222000	1253 - OXY HUGOTON - KS	BRINKMAN EDWARD ET UX MINNIE	CITIES SERVICE OIL COMPANY	5/24/1943	4	86	27S-34W-23	HASKELL	KANSAS
66223001	1253 - OXY HUGOTON - KS	FREY FRANK O ET UX CHARLENE	JOE E DENMAN	5/19/1945	6	572	27S-34W-23	HASKELL	KANSAS
66223002	1253 - OXY HUGOTON - KS	ILLINOIS BANKERS LIFE ASSURANCE COMPANY	JOE E DENHAM	10/7/1944	5	321	27S-34W-23	HASKELL	KANSAS
66224000	1253 - OXY HUGOTON - KS	EDWARD BRINKMAN	L H HARRELL	1/10/1946	7	142	27S-34W-23	HASKELL	KANSAS
66259000	1253 - OXY HUGOTON - KS	WARD C H ET UX EMMA R	CITIES SERVICE OIL COMPANY	10/29/1942	3	478	27S-34W-24	HASKELL	KANSAS
66260000	1253 - OXY HUGOTON - KS	BRINKMAN EDWARD ET UX MINNIE	CITIES SERVICE OIL COMPANY	5/24/1943	4	85	27S-34W-24	HASKELL	KANSAS

**Exhibit A - Leases**  
**to Assignment, Conveyance and Bill of Sale dated Effective October 1, 2025**  
**by and between Merit Hugoton, L.P., et.al., as Assignor, and EJ Hugoton Devco LLC, as Assignee**

Merit #	PROSPECT	ORIGINAL LESSOR	ORIGINAL LESSEE	AGREEMENT DATE	BOOK	PAGE	TWP-RGE-SEC	COUNTY	STATE
65214000	1253 - OXY HUGOTON - KS	AUGUST C FRANKE A SINGLE MAN	COLUMBIAN FUEL CORPORATION	9/18/1936	2	429	27S-34W-25	HASKELL	KANSAS
67354000	1253 - OXY HUGOTON - KS	EQUITY ROYALTY CO AND ROYALTY HOLDING CO	JOE E DENHAM	5/10/1944	4	573	27S-34W-25	HASKELL	KANSAS
67356000	1253 - OXY HUGOTON - KS	C H WARD AND EMMA R WARD HW	CITIES SERVICE OIL COMPANY	10/29/1942	3	476	27S-34W-25	HASKELL	KANSAS
67357000	1253 - OXY HUGOTON - KS	VERA L ONEAL LANE AND ROBERT LANE HW	J FRED HAMBRIGHT INC.	9/2/1999	149	410	27S-34W-25	HASKELL	KANSAS
67358000	1253 - OXY HUGOTON - KS	LAVONE ONEAL AND GEORGE A ROBERTSON HW	J FRED HAMBRIGHT INC.	9/2/1999	149	495	27S-34W-25	HASKELL	KANSAS
66223002	1253 - OXY HUGOTON - KS	ILLINOIS BANKERS LIFE ASSURANCE COMPANY	JOE E DENHAM	10/7/1944	5	321	27S-34W-26	HASKELL	KANSAS
66223004	1253 - OXY HUGOTON - KS	FRANK O FREY	JOE E DENHAM	5/19/1945	6	610	27S-34W-26	HASKELL	KANSAS
66225000	1253 - OXY HUGOTON - KS	C H WARD	CITIES SERVICE OIL COMPANY	10/29/1942	3	475	27S-34W-26	HASKELL	KANSAS
65647000	1253 - OXY HUGOTON - KS	KELLS C A ET UX	CITIES SERVICE OIL COMPANY	10/27/1942	3	425	27S-34W-27	HASKELL	KANSAS
66219000	1253 - OXY HUGOTON - KS	ANNA SCHUH A WIDOW	CITIES SERVICE OIL COMPANY	5/17/1943	4	79	27S-34W-27	HASKELL	KANSAS
66220000	1253 - OXY HUGOTON - KS	LESTER N ALEXANDER	COLUMBIAN FUEL CORPORATION	6/8/1946	7	290	27S-34W-27	HASKELL	KANSAS
67042000	1253 - OXY HUGOTON - KS	ELIZABETH WILLIAMS	CITIES SERVICE OIL COMPANY	5/17/1943	4	81	27S-34W-28	HASKELL	KANSAS
67043000	1253 - OXY HUGOTON - KS	W E MOODY	COLUMBIAN FUEL CORPORATION	2/5/1946	7	86	27S-34W-28	HASKELL	KANSAS
67044000	1253 - OXY HUGOTON - KS	JOHN T WARD	COLUMBIAN FUEL CORPORATION	8/19/1946	7	427	27S-34W-28	HASKELL	KANSAS
67045000	1253 - OXY HUGOTON - KS	SCHOOL DISTRICT NO 4	COLUMBIAN FUEL CORPORATION	1/25/1949	9	549	27S-34W-28	HASKELL	KANSAS
67038000	1253 - OXY HUGOTON - KS	KELLS S H ET UX MYRA KELLS	CITIES SERVICE OIL COMPANY	11/4/1942	3	459	27S-34W-29	HASKELL	KANSAS
67039000	1253 - OXY HUGOTON - KS	KELLS S H ET UX MYRA KELLS	CITIES SERVICE OIL COMPANY	11/4/1942	3	460	27S-34W-29	HASKELL	KANSAS
67040000	1253 - OXY HUGOTON - KS	KELLS S H ET UX MYRA KELLS	CITIES SERVICE OIL COMPANY	11/4/1942	3	461	27S-34W-29	HASKELL	KANSAS
67041000	1253 - OXY HUGOTON - KS	KELLS S H ET UX MYRA KELLS	CITIES SERVICE OIL COMPANY	11/4/1942	3	462	27S-34W-29	HASKELL	KANSAS
65214000	1253 - OXY HUGOTON - KS	AUGUST C FRANKE A SINGLE MAN	COLUMBIAN FUEL CORPORATION	9/18/1936	2	429	27S-34W-30	HASKELL	KANSAS

**Exhibit A - Leases**  
**to Assignment, Conveyance and Bill of Sale dated Effective October 1, 2025**  
**by and between Merit Hugoton, L.P., et.al., as Assignor, and EJ Hugoton Devco LLC, as Assignee**

Merit #	PROSPECT	ORIGINAL LESSOR	ORIGINAL LESSEE	AGREEMENT DATE	BOOK	PAGE	TWP-RGE-SEC	COUNTY	STATE
67035000	1253 - OXY HUGOTON - KS	A G COOK	COLUMBIAN FUEL CORPORATION	3/21/1946	7	158	27S-34W-30	HASKELL	KANSAS
67036000	1253 - OXY HUGOTON - KS	OTTO E FRANKE	COLUMBIAN FUEL CORPORATION	6/6/1947	7	586	27S-34W-30	HASKELL	KANSAS
67037001	1253 - OXY HUGOTON - KS	COOK A G ET UX BESSIE E	JOE E. DENHAM	3/24/1944	4	502	27S-34W-30	HASKELL	KANSAS
67037002	1253 - OXY HUGOTON - KS	SHELL OIL COMPANY INC	COLUMBIAN FUEL CORPORATION	10/19/1948	9	472	27S-34W-30	HASKELL	KANSAS
67005000	1253 - OXY HUGOTON - KS	ANNA R BIGGS	COLUMBIAN FUEL CORPORATION	7/15/1946	7	372	27S-34W-31	HASKELL	KANSAS
67006001	1253 - OXY HUGOTON - KS	MAGNOLIA PETROLEUM COMPANY	COLUMBIAN FUEL CORPORATION	1/15/1946	7	437	27S-34W-31	HASKELL	KANSAS
67006002	1253 - OXY HUGOTON - KS	ANNA R BIGGS	COLUMBIAN FUEL CORPORATION	7/15/1946	7	374	27S-34W-31	HASKELL	KANSAS
67006003	1253 - OXY HUGOTON - KS	ORIAN M LANDRETH ET UX FRANCES E	COLUMBIAN FUEL CORPORATION	8/7/1946	7	407	27S-34W-31	HASKELL	KANSAS
67007000	1253 - OXY HUGOTON - KS	FRANK B HARTLEY ET UX L MAE	COLUMBIAN FUEL CORPORATION	4/23/1947	7	563	27S-34W-31	HASKELL	KANSAS
66252000	1253 - OXY HUGOTON - KS	S H KELLS ET UX	CITIES SERVICE OIL COMPANY	11/4/1942	3	446	27S-34W-32	HASKELL	KANSAS
66253000	1253 - OXY HUGOTON - KS	TATON F V	CITIES SERVICE OIL COMPANY	10/27/1942	3	498	27S-34W-32	HASKELL	KANSAS
66254000	1253 - OXY HUGOTON - KS	WEGENER AUGUST F	CITIES SERVICE OIL COMPANY	4/16/1943	4	41	27S-34W-32	HASKELL	KANSAS
66255000	1253 - OXY HUGOTON - KS	L O STANLEY ET UX	COLUMBIAN FUEL CORPORATION	2/13/1946	7	141	27S-34W-32	HASKELL	KANSAS
65726000	1253 - OXY HUGOTON - KS	PRIESS BEN	CITIES SERVICE OIL COMPANY	5/29/1943	4	92	27S-34W-33	HASKELL	KANSAS
66214000	1253 - OXY HUGOTON - KS	LESTER N ALEXANDER ET UX	COLUMBIAN FUEL CORPORATION	6/8/1946	7	292	27S-34W-33	HASKELL	KANSAS
66215000	1253 - OXY HUGOTON - KS	LESTER N ALEXANDER ET UX	JOE E. DENHAM	11/15/1943	4	354	27S-34W-33	HASKELL	KANSAS
68158000	1253 - OXY HUGOTON - KS	OXY USA INC	OXY USA INC.	2/7/1992	116	315	27S-34W-33	HASKELL	KANSAS
68158000	1253 - OXY HUGOTON - KS	OXY USA INC	OXY USA INC.	2/7/1992			27S-34W-33	HASKELL	KANSAS
66216001	1253 - OXY HUGOTON - KS	ROLLY LIGHTY ET UX	CITIES SERVICE OIL COMPANY	11/3/1942	3	440	27S-34W-34	HASKELL	KANSAS
66216002	1253 - OXY HUGOTON - KS	HOME ROYALTY ASSOCIATION INC	CITIES SERVICE OIL COMPANY	6/18/1946	7	304	27S-34W-34	HASKELL	KANSAS

**Exhibit A - Leases**  
**to Assignment, Conveyance and Bill of Sale dated Effective October 1, 2025**  
**by and between Merit Hugoton, L.P., et.al., as Assignor, and EJ Hugoton Devco LLC, as Assignee**

Merit #	PROSPECT	ORIGINAL LESSOR	ORIGINAL LESSEE	AGREEMENT DATE	BOOK	PAGE	TWP-RGE-SEC	COUNTY	STATE
66217000	1253 - OXY HUGOTON - KS	LESTER N ALEXANDER ET UX	COLUMBIAN FUEL CORPORATION	6/8/1946	7	293	27S-34W-34	HASKELL	KANSAS
66218000	1253 - OXY HUGOTON - KS	LESTER N ALEXANDER ET UX	COLUMBIAN FUEL CORPORATION	6/8/1946	7	291	27S-34W-34	HASKELL	KANSAS
66268000	1253 - OXY HUGOTON - KS	JOHN W BAUGHMAN ET UX	CITIES SERVICE OIL COMPANY	10/31/1942	3	436	27S-34W-35	HASKELL	KANSAS
66269000	1253 - OXY HUGOTON - KS	C H WARD ET UX	CITIES SERVICE OIL COMPANY	10/29/1942	3	477	27S-34W-35	HASKELL	KANSAS
66648001	1253 - OXY HUGOTON - KS	EDWARD E SCHUBERT	UNITED PRODUCING COMPANY, INC	7/7/1943	4	99	27S-34W-35	HASKELL	KANSAS
66648001	1270 - APC 2016 HUGOTON - KS	EDWARD F SCHUBERT	UNITED PRODUCING COMPANY INC	7/7/1943	4	99	27S-34W-35	HASKELL	KANSAS
67053000	1253 - OXY HUGOTON - KS	H R BRANSTETTER	COLUMBIAN FUEL CORPORATION	7/23/1946	7	409	27S-34W-36	HASKELL	KANSAS
67183000	1253 - OXY HUGOTON - KS	CHAS L LADNER	COLUMBIAN FUEL CORPORATION	5/10/1946	7	231	27S-34W-7	HASKELL	KANSAS
62659000	1253 - OXY HUGOTON - KS	ELIZABETH SCHUETTE ET AL	JOE E. DENHAM	9/1/1944	5	247	28S-32W-16	HASKELL	KANSAS
65261000	1253 - OXY HUGOTON - KS	ALFRED EISELE AND EMMA EISELE	FRED C. KOCH	12/8/1943	4	357	28S-32W-16	HASKELL	KANSAS
65262000	1253 - OXY HUGOTON - KS	EISELE ALFRED ET A	FRED C KOCH	6/15/1943	4	116	28S-32W-17	HASKELL	KANSAS
84722000	1270 - APC 2016 HUGOTON - KS	LILLIE DERBY MCCONNELL ET VIR	FRED C KOCH	6/15/1945	4	117	28S-32W-17	HASKELL	KANSAS
84724000	1270 - APC 2016 HUGOTON - KS	ALFRED EISELE ET AL	FRED C KOCH	6/15/1943	4	116	28S-32W-17	HASKELL	KANSAS
82749000	1270 - APC 2016 HUGOTON - KS	W O HAINLINE ET UX	HOWARD KUHN	6/17/1943	4	191	28S-32W-19	HASKELL	KANSAS
82750000	1270 - APC 2016 HUGOTON - KS	ELLA DEMORET	CHAPLINE ET UX	6/17/1943	4	189	28S-32W-19	HASKELL	KANSAS
82751000	1270 - APC 2016 HUGOTON - KS	AGNES L SEALEY	WALTER KUHN HEIRS	7/6/1943	4	187	28S-32W-19	HASKELL	KANSAS
82765000	1270 - APC 2016 HUGOTON - KS	EUSEBIUS NILSON	VICTOR H MARTIN	1/22/1936	6	395	28S-32W-20	HASKELL	KANSAS
82765000	1270 - APC 2016 HUGOTON - KS	EUSEBIUS NILSON	VICTOR H MARTIN	1/22/1936	6	395	28S-32W-21	HASKELL	KANSAS
62108000	1253 - OXY HUGOTON - KS	DEAN NILSON ET UX	HOWARD KUHN AND WALTER KUHN	6/8/1943	4	51	28S-32W-22	HASKELL	KANSAS
66299000	1253 - OXY HUGOTON - KS	PAUL WEIDNER	BEN F BRACK	10/31/1944	5	563	28S-32W-24	HASKELL	KANSAS

**Exhibit A - Leases**  
**to Assignment, Conveyance and Bill of Sale dated Effective October 1, 2025**  
**by and between Merit Hugoton, L.P., et.al., as Assignor, and EJ Hugoton Devco LLC, as Assignee**

Merit #	PROSPECT	ORIGINAL LESSOR	ORIGINAL LESSEE	AGREEMENT DATE	BOOK	PAGE	TWP-RGE-SEC	COUNTY	STATE
68070000	1253 - OXY HUGOTON - KS	CITIES TO MICHAELIS DRILLING CO	MICHAELIS DRILLING COMPANY	4/26/1955			28S-32W-24	HASKELL	KANSAS
62109000	1253 - OXY HUGOTON - KS	DEAN S NILSON ET UX	HOWARD KUHN AND WALTER KUHN	6/8/1943	4	53	28S-32W-27	HASKELL	KANSAS
	1256 - CHEVRON HUGOTON	ED S NILSON ET UX	HOWARD KUHN ET AL	6/8/1943	4	52	28S-32W-27	HASKELL	KANSAS
82765000	1270 - APC 2016 HUGOTON - KS	EUSEBIUS NILSON	VICTOR H MARTIN	1/22/1936	6	395	28S-32W-28	HASKELL	KANSAS
82776000	1270 - APC 2016 HUGOTON - KS	EARL C MEAIRS ET UX	WALTER KUHN ESTATES D/B/A WALTER KUHN	2/21/1977	62	129	28S-32W-29	HASKELL	KANSAS
82777000	1270 - APC 2016 HUGOTON - KS	R J MAXFIELD JR ET AL	WALTER KUHN ESTATES D/B/A WALTER KUHN	8/26/1977	62	133	28S-32W-29	HASKELL	KANSAS
82745000	1270 - APC 2016 HUGOTON - KS	FLORA A MEREDITH	HOWARD KUHN	7/6/1943	4	186	28S-32W-30	HASKELL	KANSAS
82746000	1270 - APC 2016 HUGOTON - KS	HAROLD DIETZ ET UX	DERBY OIL COMPANY	12/10/1943	4	369	28S-32W-30	HASKELL	KANSAS
82747000	1270 - APC 2016 HUGOTON - KS	ALLEN REDD ET UX	HOWARD KUHN	7/1/1943	4	188	28S-32W-30	HASKELL	KANSAS
82748000	1270 - APC 2016 HUGOTON - KS	ELLA DEMORET	HOWARD KUHN	6/17/1943	4	190	28S-32W-30	HASKELL	KANSAS
82759000	1270 - APC 2016 HUGOTON - KS	FRANK MCCOY ET UX	HOWARD KUHN	6/8/1943	3	668	28S-32W-31	HASKELL	KANSAS
	1256 - CHEVRON HUGOTON	ELLA DEMORET	FRED C KOCH	7/7/1943	4	93	28S-32W-32	HASKELL	KANSAS
62939000	1253 - OXY HUGOTON - KS	LULU WHEATLEY ALMA WHEATLEY CLAUDE C WHEATLEY	FRED C. KOCH	6/5/1943	4	62	28S-32W-33	HASKELL	KANSAS
66295000	1253 - OXY HUGOTON - KS	FRITZ F REIMELT	JOHN M FRANKLIN	11/1/1944	5	558	28S-32W-36	HASKELL	KANSAS
66306000	1253 - OXY HUGOTON - KS	EVA M FOSTER	BEN F BRACK	11/29/1944	5	489	28S-32W-36	HASKELL	KANSAS
66323000	1253 - OXY HUGOTON - KS	WILL C FOWLER	JOHN M FRANKLIN	3/3/1945	6	304	28S-32W-36	HASKELL	KANSAS
68066000	1253 - OXY HUGOTON - KS	CITIES TO JW CLEAVER OIL COMPANY INC	J.W. CLEAVER OIL COMPANY, INC.	10/31/1954	14	70	28S-32W-36	HASKELL	KANSAS
	1256 - CHEVRON HUGOTON	GRACE FORNEY ET AL	FRED C KOCH	7/30/1943	4	262	28S-32W-7	HASKELL	KANSAS
	1256 - CHEVRON HUGOTON	GILBERT YOUNT ET UX	FRED C KOCH	7/17/1943	4	144	28S-32W-8	HASKELL	KANSAS
81942000	1270 - APC 2016 HUGOTON - KS	A W PARISH ET UX	J. E. O'DONNELL	6/15/1944	4	602	28S-32W-9	HASKELL	KANSAS

**Exhibit A - Leases**  
**to Assignment, Conveyance and Bill of Sale dated Effective October 1, 2025**  
**by and between Merit Hugoton, L.P., et.al., as Assignor, and EJ Hugoton Devco LLC, as Assignee**

Merit #	PROSPECT	ORIGINAL LESSOR	ORIGINAL LESSEE	AGREEMENT DATE	BOOK	PAGE	TWP-RGE-SEC	COUNTY	STATE
67636000	1253 - OXY HUGOTON - KS	ELIZABETH ANSHUTZ ET AL	ROCK ISLAND OIL AND REFINING CO INC	2/18/1954	13	384	28S-33W-1	HASKELL	KANSAS
64789000	1253 - OXY HUGOTON - KS	ROY BATMAN ET AL	Joe E. Denham	4/20/1943	3	629	28S-33W-10	HASKELL	KANSAS
67673000	1253 - OXY HUGOTON - KS	COX MINERALS LP	OXY USA INC	5/19/2011	207	70	28S-33W-11	HASKELL	KANSAS
67674000	1253 - OXY HUGOTON - KS	JAMES D MORRIS	OXY USA INC.	5/19/2011	207	66	28S-33W-11	HASKELL	KANSAS
67675000	1253 - OXY HUGOTON - KS	DENNIS K HILL AND GEORGIA S SHRAUNER	OXY USA INC	5/19/2011	2107	74	28S-33W-11	HASKELL	KANSAS
67676000	1253 - OXY HUGOTON - KS	KENNETH M COX TRUST DTD 10 21 1993	OXY USA INC	6/10/2011	207	78	28S-33W-11	HASKELL	KANSAS
67676000	1253 - OXY HUGOTON - KS	KENNETH M COX TRUST DTD 10211993	OXY USA INC	5/19/2011	207	78	28S-33W-11	HASKELL	KANSAS
67681000	1253 - OXY HUGOTON - KS	STEPHEN T GRIFFIN	OXY USA INC	9/1/2011	209	191	28S-33W-11	HASKELL	KANSAS
67681000	1253 - OXY HUGOTON - KS	STEPHEN T GRIFFIN	OXY USA INC	9/1/2011	209	191	28S-33W-11	HASKELL	KANSAS
67682000	1253 - OXY HUGOTON - KS	WAYNE B GRIFFIN ET UX	OXY USA INC	9/1/2011	209	195	28S-33W-11	HASKELL	KANSAS
67682000	1253 - OXY HUGOTON - KS	WAYNE B GRIFFIN ET UX	OXY USA INC	9/1/2011	209	195	28S-33W-11	HASKELL	KANSAS
67694000	1253 - OXY HUGOTON - KS	COX MINERALS LP	OXY USA INC	9/18/2012	212	456	28S-33W-11	HASKELL	KANSAS
67694000	1253 - OXY HUGOTON - KS	COX MINERALS LP	OXY USA INC	9/18/2012	212	456	28S-33W-11	HASKELL	KANSAS
65194000	1253 - OXY HUGOTON - KS	EDITH A COX A WIDOW	JOE E. DENHAM	4/20/1943	3	583	28S-33W-12	HASKELL	KANSAS
62639000	1253 - OXY HUGOTON - KS	IDA E PREEDY	JOE E. DENHAM	3/24/1944	4	501	28S-33W-13	HASKELL	KANSAS
62639000	1270 - APC 2016 HUGOTON - KS	PREEDY IDA E	DENHAM JOE E	3/24/1944	4	501	28S-33W-13	HASKELL	KANSAS
63171000	1253 - OXY HUGOTON - KS	JOHN F WILLIAMS ET UX	Joe E. Denham	4/20/1943	3	666	28S-33W-13	HASKELL	KANSAS
63401000	1253 - OXY HUGOTON - KS	FLORA A MEREDITH	Joe E. Denham	4/20/1943	3	586	28S-33W-13	HASKELL	KANSAS
63401000	1270 - APC 2016 HUGOTON - KS	MEREDITH FLORA A	JOE E DENHAM	4/20/1943	3	586	28S-33W-13	HASKELL	KANSAS
65250000	1253 - OXY HUGOTON - KS	EDITH A COX A WIDOW	Joe E. Denham	8/31/1943	4	279	28S-33W-13	HASKELL	KANSAS

**Exhibit A - Leases**  
**to Assignment, Conveyance and Bill of Sale dated Effective October 1, 2025**  
**by and between Merit Hugoton, L.P., et.al., as Assignor, and EJ Hugoton Devco LLC, as Assignee**

Merit #	PROSPECT	ORIGINAL LESSOR	ORIGINAL LESSEE	AGREEMENT DATE	BOOK	PAGE	TWP-RGE-SEC	COUNTY	STATE
84708000	1270 - APC 2016 HUGOTON - KS	COX EDITH A	JOE E DENHAM	8/31/1943	4	279	28S-33W-13	HASKELL	KANSAS
84709000	1270 - APC 2016 HUGOTON - KS	WILLIAMS JOHN F MERLE A	DENHAM JOE E	4/20/1943	3	666	28S-33W-13	HASKELL	KANSAS
63504000	1253 - OXY HUGOTON - KS	H W GUTTRIDGE AND ANNA GUTTRIDGE	JOE E. DENHAM	4/20/1943	3	620	28S-33W-14	HASKELL	KANSAS
65132000	1253 - OXY HUGOTON - KS	FORREST COX AND EDNA COX	JOE E. DENHAM	4/20/1943	4	27	28S-33W-14	HASKELL	KANSAS
65193000	1253 - OXY HUGOTON - KS	EDITH A COX	JOE E. DENHAM	8/31/1943	4	277	28S-33W-14	HASKELL	KANSAS
63492000	1253 - OXY HUGOTON - KS	H W GUTTRIDGE ET UX	Joe E. Denham	4/12/1943	3	558	28S-33W-15	HASKELL	KANSAS
64902000	1253 - OXY HUGOTON - KS	BLANCHE FINCHAM	Joe E. Denham	4/21/1943	3	617	28S-33W-15	HASKELL	KANSAS
62629000	1253 - OXY HUGOTON - KS	L E PETER & BERTHA PORTER HIS WIFE	NORTHERN NATURAL GAS COMPANY, A DELAWARE CORPORATION	6/22/1945	16	531	28S-33W-16	HASKELL	KANSAS
62630000	1253 - OXY HUGOTON - KS	L E PORTER AND BERTHA PORTER	NORTHERN NATURAL GAS COMPANY, A DELAWARE CORPORATION	6/22/1945	16	532	28S-33W-16	HASKELL	KANSAS
65166000	1253 - OXY HUGOTON - KS	GLENN O CONVERSE ET UX MERLE D CONVERSE ET UX	NORTHERN NATURAL GAS COMPANY, A DELAWARE CORPORATION	8/18/1945	6	626	28S-33W-16	HASKELL	KANSAS
65167000	1253 - OXY HUGOTON - KS	GLENN O CONVERSE ET AL MERLE D CONVERSE ET AL	NORTHERN NATURAL GAS COMPANY, A DELAWARE CORPORATION	8/18/1945	6	627	28S-33W-16	HASKELL	KANSAS
64244000	1253 - OXY HUGOTON - KS	WH JONES A SINGLE MAN	JOE E. DENHAM	9/15/1943	4	293	28S-33W-17	HASKELL	KANSAS
65165000	1253 - OXY HUGOTON - KS	GLENN O CONVERSE ET UX MERLE D CONVERSE ET UX	NORTHERN NATURAL GAS COMPANY, A DELAWARE CORPORATION	8/18/1945	6	570	28S-33W-17	HASKELL	KANSAS
62602000	1253 - OXY HUGOTON - KS	STEPHEN T GRIFFIN	J. FRED HAMBRIGHT, INC.	7/12/2004	172	146	28S-33W-2	HASKELL	KANSAS
62856000	1253 - OXY HUGOTON - KS	WAYNE B GRIFFIN AND CONNIE GRIFFIN	J. FRED HAMBRIGHT, INC.	7/12/2004	172	117	28S-33W-2	HASKELL	KANSAS
63355000	1253 - OXY HUGOTON - KS	KELLY KAY BATES AND JUSTIN BATES	J. FRED HAMBRIGHT, INC.	7/8/2004	155	561	28S-33W-2	HASKELL	KANSAS
64489000	1253 - OXY HUGOTON - KS	ANDREW L KOEHN	J. FRED HAMBRIGHT, INC.	6/8/2004	171	13	28S-33W-2	HASKELL	KANSAS
65249000	1253 - OXY HUGOTON - KS	COX MINERALS LP AND KENNETH M COX	PRESCO WESTERN, LLC	1/21/2004	171	671	28S-33W-2	HASKELL	KANSAS
66283000	1253 - OXY HUGOTON - KS	W E ORTH	CITIES SERVICE OIL COMPANY	11/9/1942	3	485	28S-33W-21	HASKELL	KANSAS
66265000	1270 - APC 2016 HUGOTON - KS	POHLENZ W H ET UX	DENHAM JOE E	4/12/1943	3	633	28S-33W-23	HASKELL	KANSAS

**Exhibit A - Leases**  
**to Assignment, Conveyance and Bill of Sale dated Effective October 1, 2025**  
**by and between Merit Hugoton, L.P., et.al., as Assignor, and EJ Hugoton Devco LLC, as Assignee**

Merit #	PROSPECT	ORIGINAL LESSOR	ORIGINAL LESSEE	AGREEMENT DATE	BOOK	PAGE	TWP-RGE-SEC	COUNTY	STATE
62625000	1253 - OXY HUGOTON - KS	W H POHLENZ ET UX	JOE E DENHAM	4/12/1943	3	633	28S-33W-23	HASKELL	KANSAS
63173000	1253 - OXY HUGOTON - KS	JOHN F WILLIAMS ET UX	WILLIAM BROADHURST	2/19/1945	6	162	28S-33W-23	HASKELL	KANSAS
64859000	1253 - OXY HUGOTON - KS	ALEX V CHURCH ET AL	Joe E. Denham	4/12/1943	4	19	28S-33W-23	HASKELL	KANSAS
84711000	1270 - APC 2016 HUGOTON - KS	CHURCH ALEX V ET AL	JOE E DENHAM	4/12/1943	4	19	28S-33W-23	HASKELL	KANSAS
84747000	1270 - APC 2016 HUGOTON - KS	WILLIAMS JOHN F MERLE A	WILLIAM BROADHURST	2/19/1945	6	162	28S-33W-23	HASKELL	KANSAS
63104000	1253 - OXY HUGOTON - KS	MAGGIE E REED ULMER G REED AND SADIE REED ET AL	JOE E. DENHAM	9/15/1943	4	368	28S-33W-24	HASKELL	KANSAS
63703000	1253 - OXY HUGOTON - KS	H D KREHBIEL ET UX	Joe E. Denham	4/21/1943	4	17	28S-33W-24	HASKELL	KANSAS
62383000	1253 - OXY HUGOTON - KS	A PARNELL ET UX	Joe E. Denham	4/20/1943	3	581	28S-33W-25	HASKELL	KANSAS
62383000	1270 - APC 2016 HUGOTON - KS	PARNELL A ET UX	DENHAM JOE E	4/20/1943	3	581	28S-33W-25	HASKELL	KANSAS
63173000	1253 - OXY HUGOTON - KS	JOHN F WILLIAMS ET UX	WILLIAM BROADHURST	2/19/1945	6	162	28S-33W-25	HASKELL	KANSAS
64659000	1270 - APC 2016 HUGOTON - KS	CAVE NELLIE	DENHAM JOE E	9/15/1943	4	300	28S-33W-25	HASKELL	KANSAS
64659000	1253 - OXY HUGOTON - KS	NELLIE CAVE	JOE E. DENHAM	9/15/1943	4	300	28S-33W-25	HASKELL	KANSAS
64660000	1253 - OXY HUGOTON - KS	JOHN J FLEET JUANIECE FLEET AND HAZEL T FLEET	W. B. OSBORN	12/14/1944	6	239	28S-33W-25	HASKELL	KANSAS
64661000	1253 - OXY HUGOTON - KS	EUROMEX OIL COMPANY INC	W. B. OSBORN	5/25/1946	7	356	28S-33W-25	HASKELL	KANSAS
64662000	1270 - APC 2016 HUGOTON - KS	OSBORN W B ET UX	JONES W L	1/1/1947	8	9	28S-33W-25	HASKELL	KANSAS
64662000	1270 - APC 2016 HUGOTON - KS	OSBORN W E	EUROMEX OIL COMPANY INC	5/25/1946	7	356	28S-33W-25	HASKELL	KANSAS
64662000	1253 - OXY HUGOTON - KS	W B OSBORN AND JEWEL OSBORN	W. L. JONES	1/1/1947	8	9	28S-33W-25	HASKELL	KANSAS
84710000	1270 - APC 2016 HUGOTON - KS	FLEET JOHN J ET AL	OSBORN W B	12/14/1944	6	239	28S-33W-25	HASKELL	KANSAS
84747000	1270 - APC 2016 HUGOTON - KS	WILLIAMS JOHN F MERLE A	WILLIAM BROADHURST	2/19/1945	6	162	28S-33W-25	HASKELL	KANSAS
30042000	1270 - APC 2016 HUGOTON - KS	ED M WATKINS ETUX	JOE E DENHAM	4/20/1943	3	580	28S-33W-26	HASKELL	KANSAS

**Exhibit A - Leases**  
**to Assignment, Conveyance and Bill of Sale dated Effective October 1, 2025**  
**by and between Merit Hugoton, L.P., et.al., as Assignor, and EJ Hugoton Devco LLC, as Assignee**

Merit #	PROSPECT	ORIGINAL LESSOR	ORIGINAL LESSEE	AGREEMENT DATE	BOOK	PAGE	TWP-RGE-SEC	COUNTY	STATE
63173000	1253 - OXY HUGOTON - KS	JOHN F WILLIAMS ET UX	WILLIAM BROADHURST	2/19/1945	6	162	28S-33W-26	HASKELL	KANSAS
63173000	1270 - APC 2016 HUGOTON - KS	JOHN F WILLIAMS ETUX	WILLIAM BROADHURST	2/19/1945	6	162	28S-33W-26	HASKELL	KANSAS
82792000	1270 - APC 2016 HUGOTON - KS	J T HACKER ETUX	JOE E DENHAM	4/21/1943	3	614	28S-33W-26	HASKELL	KANSAS
82793000	1270 - APC 2016 HUGOTON - KS	PEARL WARNER	JOE E DENHAM	4/22/1943	3	637	28S-33W-26	HASKELL	KANSAS
84747000	1270 - APC 2016 HUGOTON - KS	WILLIAMS JOHN F MERLE A	WILLIAM BROADHURST	2/19/1945	6	162	28S-33W-26	HASKELL	KANSAS
66263000	1253 - OXY HUGOTON - KS	CLAUDE C LAIRD ET UX	CITIES SERVICE OIL COMPANY	11/6/1942	3	447	28S-33W-30	HASKELL	KANSAS
66264000	1253 - OXY HUGOTON - KS	ARA LAIRD JOBE ET VIR	CITIES SERVICE OIL COMPANY	11/6/1942	3	474	28S-33W-30	HASKELL	KANSAS
64228000	1253 - OXY HUGOTON - KS	JESSE A JONES ET UX	Joe E. Denham	4/12/1943	3	562	28S-33W-34	HASKELL	KANSAS
62283000	1253 - OXY HUGOTON - KS	LENORA OSBORN AND R E OSBORN	JOE E. DENHAM	9/15/1943	4	315	28S-33W-35	HASKELL	KANSAS
62284000	1253 - OXY HUGOTON - KS	JOHN J FLEET JUANIECE FLEET AND HAZEL T FLEET	W. B. OSBORN	12/14/1944	6	254	28S-33W-35	HASKELL	KANSAS
62285000	1253 - OXY HUGOTON - KS	EUROMEX OIL COMPANY INC	W. B. OSBORN	5/25/1946	7	315	28S-33W-35	HASKELL	KANSAS
62286000	1253 - OXY HUGOTON - KS	W B OSBORN AND JEWEL OSBORN	WHITE EAGLE OIL COMPANY	9/1/1947	8	12	28S-33W-35	HASKELL	KANSAS
64229000	1253 - OXY HUGOTON - KS	JESSE A JONES ET UX	Joe E. Denham	4/21/1943	3	618	28S-33W-35	HASKELL	KANSAS
62831000	1253 - OXY HUGOTON - KS	SUBLETTE DISTRICT NO	STANOLIND OIL COMPANY	11/1/1954	14	19	28S-33W-36	HASKELL	KANSAS
65329000	1253 - OXY HUGOTON - KS	E H ELLIOTT AND MYRTLE ELLIOTT	JOE E. DENHAM	5/28/1945	6	542	28S-33W-36	HASKELL	KANSAS
65522000	1253 - OXY HUGOTON - KS	BURGESS FLOYDET UX	Joe E. Denham	5/29/1945	6	541	28S-33W-36	HASKELL	KANSAS
65523000	1253 - OXY HUGOTON - KS	BURGESS GRANT	Joe E. Denham	5/28/1945	6	571	28S-33W-36	HASKELL	KANSAS
67688000	1253 - OXY HUGOTON - KS	DONALD KELLS FARMS INC	OXY USA INC	11/20/2011	209	180	28S-33W-4	HASKELL	KANSAS
64471000	1253 - OXY HUGOTON - KS	F & E COX FARMS	PRESCO WESTERN, LLC	1/21/2004	169	487	28S-33W-8	HASKELL	KANSAS
65874000	1253 - OXY HUGOTON - KS	FLORENCE BELLE MOSBARGER ET VIR	NORTHERN NATURAL GAS COMPANY	5/10/1944	4	651	28S-33W-9	HASKELL	KANSAS

**Exhibit A - Leases**  
**to Assignment, Conveyance and Bill of Sale dated Effective October 1, 2025**  
**by and between Merit Hugoton, L.P., et.al., as Assignor, and EJ Hugoton Devco LLC, as Assignee**

Merit #	PROSPECT	ORIGINAL LESSOR	ORIGINAL LESSEE	AGREEMENT DATE	BOOK	PAGE	TWP-RGE-SEC	COUNTY	STATE
82868000	1270 - APC 2016 HUGOTON - KS	R E WINTER ET AL	NORTHERN NATURAL GAS PRODUCING CO	7/16/1953	13	64	28S-34W-1	HASKELL	KANSAS
66249001	1253 - OXY HUGOTON - KS	STONESTREET DALE ET UX IRENE	CITIES SERVICE OIL COMPANY	10/28/1942	224	44	28S-34W-10	HASKELL	KANSAS
66249002	1270 - APC 2016 HUGOTON - KS	CLYDE STONESTREET ET UX	JOE E DENHAM	8/24/1943	4	324	28S-34W-10	HASKELL	KANSAS
66249002	1253 - OXY HUGOTON - KS	STONESTREET CLYDE ET UX MARJORIE	JOE E. DENHAM	8/24/1943	4	324	28S-34W-10	HASKELL	KANSAS
66249003	1270 - APC 2016 HUGOTON - KS	HOME ROYALTY ASSOC INC	CITIES SERVICE OIL COMPANY	4/19/1945	6	345	28S-34W-10	HASKELL	KANSAS
66249003	1253 - OXY HUGOTON - KS	HOME ROYALTY ASSOCIATION INC	CITIES SERVICE OIL COMPANY	4/19/1945	6	345	28S-34W-10	HASKELL	KANSAS
66250000	1253 - OXY HUGOTON - KS	GREEN CARL E ET AL	CITIES SERVICE OIL COMPANY	10/31/1942	3	456	28S-34W-10	HASKELL	KANSAS
66251000	1253 - OXY HUGOTON - KS	SHALER DOLLIE ET VIR J N	NORTHERN NATURAL GAS COMPANY	5/10/1944	4	649	28S-34W-10	HASKELL	KANSAS
84754000	1270 - APC 2016 HUGOTON - KS	J J MOODY ET UX	CITIES SERVICE OIL COMPANY	11/2/1942	3	454	28S-34W-13	HASKELL	KANSAS
66278000	1253 - OXY HUGOTON - KS	ROLLAND JACQUART	CITIES SERVICE OIL COMPANY	10/26/1942	3	427	28S-34W-15	HASKELL	KANSAS
66279001	1270 - APC 2016 HUGOTON - KS	HOME ROYALTY ASSOCIATION	CITIES SERVICES	4/19/1945	6	416	28S-34W-15	HASKELL	KANSAS
66279001	1253 - OXY HUGOTON - KS	HOME ROYALTY ASSOCIATION INC	CITIES SERVICE OIL COMPANY	4/19/1945	6	416	28S-34W-15	HASKELL	KANSAS
66279002	1253 - OXY HUGOTON - KS	CASSIE BOCK	UNITED PRODUCING COMPANY, INC	3/2/1945	6	292	28S-34W-15	HASKELL	KANSAS
66279002	1270 - APC 2016 HUGOTON - KS	CASSIE BOCK	UNITED PRODUCING COMPANY INC	3/2/1945	6	292	28S-34W-15	HASKELL	KANSAS
66656000	1253 - OXY HUGOTON - KS	CASSIE BOCK	UNITED PRODUCING COMPANY, INC	7/2/1943	4	165	28S-34W-15	HASKELL	KANSAS
70134000	1253 - OXY HUGOTON - KS	BOCK FAMILY TRUST	OXY USA INC	4/9/2014	219	440	28S-34W-15	HASKELL	KANSAS
82867000	1270 - APC 2016 HUGOTON - KS	ROLLAND JACQUART ET UX	CITIES SERVICES OIL COMPANY	10/26/1942	3	427	28S-34W-15	HASKELL	KANSAS
84727000	1270 - APC 2016 HUGOTON - KS	GUY E FLETCHER ET UX	NORTHERN NATURAL GAS	10/6/1945	7	53	28S-34W-16	HASKELL	KANSAS
63233000	1253 - OXY HUGOTON - KS	MARY ET TA HOOD AND OLIVER HOOD WIFE AND HUSBAND	JOE E. DENHAM	4/12/1943	3	577	28S-34W-17	HASKELL	KANSAS
65075000	1253 - OXY HUGOTON - KS	CHRISTIAN G BERGNER AND KATHERINE B BERGNER	R. J. RHYNALDS	6/23/1943	4	193	28S-34W-17	HASKELL	KANSAS

**Exhibit A - Leases**  
**to Assignment, Conveyance and Bill of Sale dated Effective October 1, 2025**  
**by and between Merit Hugoton, L.P., et.al., as Assignor, and EJ Hugoton Devco LLC, as Assignee**

Merit #	PROSPECT	ORIGINAL LESSOR	ORIGINAL LESSEE	AGREEMENT DATE	BOOK	PAGE	TWP-RGE-SEC	COUNTY	STATE
63865000	1253 - OXY HUGOTON - KS	ELVA G JACOBS	JOE E. DENHAM	7/22/1943	4	209	28S-34W-18	HASKELL	KANSAS
64969000	1253 - OXY HUGOTON - KS	ERNEST J DUBOIS AND ANNA B DUBOIS HIS WIFE	NORTHERN NATURAL GAS COMPANY	5/4/1944	5	24	28S-34W-18	HASKELL	KANSAS
65059000	1253 - OXY HUGOTON - KS	U G FLICK AND MAUDE FLICK HIS WIFE	NORTHERN NATURAL GAS COMPANY	5/12/1944	4	646	28S-34W-18	HASKELL	KANSAS
62575000	1253 - OXY HUGOTON - KS	GEORGE M PICKENS AND MARY J PICKENS HIS WIFE	NORTHERN NATURAL GAS COMPANY	9/24/1945	7	6	28S-34W-19	HASKELL	KANSAS
62576000	1253 - OXY HUGOTON - KS	GEORGE M PICKENS AND MARY J PICKENS HIS WIFE	NORTHERN NATURAL GAS COMPANY	9/24/1945	7	7	28S-34W-19	HASKELL	KANSAS
62937000	1253 - OXY HUGOTON - KS	C W WETHERTON AND LOUISE E WETHERTON	JOE E. DENHAM	4/20/1943	3	622	28S-34W-19	HASKELL	KANSAS
65058000	1253 - OXY HUGOTON - KS	ELLIS E FLICK AND MABEL FLICK HIS WIFE	NORTHERN NATURAL GAS COMPANY	5/12/1944	5	11	28S-34W-19	HASKELL	KANSAS
84726000	1270 - APC 2016 HUGOTON - KS	ALBERT SPRUNGER ET UX	NORTHERN NATURAL GAS	5/10/1944	5	18	28S-34W-20	HASKELL	KANSAS
84731000	1270 - APC 2016 HUGOTON - KS	ALBERT SPRUNGER ET UX	NORTHERN NATURAL GAS	5/10/1944	5	15	28S-34W-20	HASKELL	KANSAS
82869000	1270 - APC 2016 HUGOTON - KS	GLENN G MOORE ETUX	NORTHERN NATURAL GAS COMPANY	7/16/1945	7	47	28S-34W-21	HASKELL	KANSAS
84730000	1270 - APC 2016 HUGOTON - KS	J A BROWNLEE ET UX	CITIES SERVICE OIL C	5/31/1947	8	1	28S-34W-21	HASKELL	KANSAS
82869000	1270 - APC 2016 HUGOTON - KS	GLENN G MOORE ETUX	NORTHERN NATURAL GAS COMPANY	7/16/1945	7	47	28S-34W-22	HASKELL	KANSAS
66651000	1253 - OXY HUGOTON - KS	MAL H EUBANK	MAL H EUBANK	7/2/1943	4	170	28S-34W-23	HASKELL	KANSAS
66657000	1253 - OXY HUGOTON - KS	J C LEMON	J C LEMON	7/2/1943	4	171	28S-34W-24	HASKELL	KANSAS
66658000	1253 - OXY HUGOTON - KS	MAL H EUBANK	MAL H EUBANK	7/2/1943	4	163	28S-34W-24	HASKELL	KANSAS
66659000	1253 - OXY HUGOTON - KS	LEMON J C ET UX JOSEPHINE C	UNITED PRODUCING COMPANY, INC.	7/2/1943	4	169	28S-34W-25	HASKELL	KANSAS
84706000	1270 - APC 2016 HUGOTON - KS	FRANK MCCOY & ETTA MCCOY	NORTHERN NATURAL GAS	7/6/1946	7	394	28S-34W-26	HASKELL	KANSAS
84744000	1270 - APC 2016 HUGOTON - KS	FRANK MCCOY ET UX	NORTHERN NATURAL GAS	7/6/1946	7	395	28S-34W-26	HASKELL	KANSAS
84745000	1270 - APC 2016 HUGOTON - KS	T J WRATIL	NORTHERN NATURAL GAS	5/6/1946	7	7	28S-34W-26	HASKELL	KANSAS
66650000	1253 - OXY HUGOTON - KS	MAL H EUBANK	UNITED PRODUCING COMPANY, INC.	7/2/1943	4	167	28S-34W-28	HASKELL	KANSAS

**Exhibit A - Leases**  
**to Assignment, Conveyance and Bill of Sale dated Effective October 1, 2025**  
**by and between Merit Hugoton, L.P., et.al., as Assignor, and EJ Hugoton Devco LLC, as Assignee**

Merit #	PROSPECT	ORIGINAL LESSOR	ORIGINAL LESSEE	AGREEMENT DATE	BOOK	PAGE	TWP-RGE-SEC	COUNTY	STATE
66277000	1253 - OXY HUGOTON - KS	WINSTED HORACE	NORTHERN NATURAL GAS COMPANY	5/13/1944	4	642	28S-34W-29	HASKELL	KANSAS
82866000	1270 - APC 2016 HUGOTON - KS	HORACE WINSTED	NORTHERN NATURAL GAS COMPANY	5/13/1944	4	642	28S-34W-29	HASKELL	KANSAS
82866000	1270 - APC 2016 HUGOTON - KS	HORACE WINSTED	NORTHERN NATURAL GAS COMPANY	5/13/1944	4	643	28S-34W-29	HASKELL	KANSAS
66280000	1253 - OXY HUGOTON - KS	LEO MCNERNEY	CITIES SERVICE OIL COMPANY	11/6/1942	3	450	28S-34W-3	HASKELL	KANSAS
66281000	1253 - OXY HUGOTON - KS	ALETHEA STOCKHAM	CITIES SERVICE OIL COMPANY	11/6/1942	3	451	28S-34W-3	HASKELL	KANSAS
66281000	1253 - OXY HUGOTON - KS	ALETHEA STOCKHAM	CITIES SERVICE OIL COMPANY	11/6/1942	3	451	28S-34W-3	HASKELL	KANSAS
66282000	1253 - OXY HUGOTON - KS	EVA E JONES	CITIES SERVICE OIL COMPANY	10/28/1942	3	488	28S-34W-3	HASKELL	KANSAS
66275000	1253 - OXY HUGOTON - KS	ROBERT C GREEN	CITIES SERVICE OIL COMPANY	10/31/1942	3	463	28S-34W-30	HASKELL	KANSAS
66276000	1253 - OXY HUGOTON - KS	WILLIAM E GREEN	CITIES SERVICE OIL COMPANY	10/31/1942	3	482	28S-34W-30	HASKELL	KANSAS
66284000	1253 - OXY HUGOTON - KS	WILLIAM E GREEN	CITIES SERVICE OIL COMPANY	10/31/1942	3	443	28S-34W-31	HASKELL	KANSAS
66285000	1253 - OXY HUGOTON - KS	WM C PICKENS	CITIES SERVICE OIL COMPANY	11/7/1942	3	458	28S-34W-31	HASKELL	KANSAS
66286000	1253 - OXY HUGOTON - KS	HERBERT FOSTER	CITIES SERVICE OIL COMPANY	4/6/1943	3	681	28S-34W-31	HASKELL	KANSAS
66287000	1253 - OXY HUGOTON - KS	HERBERT FOSTER	INTERSTATE PRODUCTION COMPANY	8/25/1936	2	363	28S-34W-31	HASKELL	KANSAS
82859000	1270 - APC 2016 HUGOTON - KS	JOHN J FLEET ET AL	W B OSBORN	12/14/1944	6	242	28S-34W-33	HASKELL	KANSAS
82860000	1270 - APC 2016 HUGOTON - KS	EUROMEX OIL CO INC	W B OSBORN	5/25/1946	7	362	28S-34W-33	HASKELL	KANSAS
82861000	1270 - APC 2016 HUGOTON - KS	W B OSBORN ET UX	W L JONES	12/9/1946	7	496	28S-34W-33	HASKELL	KANSAS
62906000	1253 - OXY HUGOTON - KS	SUSIE REIMER AND HELEN REIMER	Joe E. Denham	5/16/1944	5	19	28S-34W-34	HASKELL	KANSAS
64317000	1253 - OXY HUGOTON - KS	K H REIMER AND HELEN REIMER	Joe E. Denham	7/8/1943	4	118	28S-34W-34	HASKELL	KANSAS
64693000	1253 - OXY HUGOTON - KS	HAROLD DIETZ AND SARAH DIETZ HIS WIFE	Joe E. Denham	8/14/1943	4	292	28S-34W-35	HASKELL	KANSAS
65212000	1253 - OXY HUGOTON - KS	FRANK MCCOY AND ETTA MCCOY	Joe E. Denham	9/24/1945	7	5	28S-34W-35	HASKELL	KANSAS

**Exhibit A - Leases**  
**to Assignment, Conveyance and Bill of Sale dated Effective October 1, 2025**  
**by and between Merit Hugoton, L.P., et.al., as Assignor, and EJ Hugoton Devco LLC, as Assignee**

Merit #	PROSPECT	ORIGINAL LESSOR	ORIGINAL LESSEE	AGREEMENT DATE	BOOK	PAGE	TWP-RGE-SEC	COUNTY	STATE
66235000	1253 - OXY HUGOTON - KS	GUY E FLETCHER	CITIES SERVICE OIL CO	10/31/1942	3	442	28S-34W-4	HASKELL	KANSAS
66236000	1253 - OXY HUGOTON - KS	GUY E FLETCHER	COLUMBIAN FUEL CORP	8/10/1946	7	405	28S-34W-4	HASKELL	KANSAS
66237000	1253 - OXY HUGOTON - KS	E D COOPER ET UX	COLUMBIAN FUEL CORPORATION	3/1/1946	2	298	28S-34W-4	HASKELL	KANSAS
66237000	1253 - OXY HUGOTON - KS	E D COOPER ET UX	COLUMBIAN FUEL CORPORATION	3/1/1946	7	157	28S-34W-4	HASKELL	KANSAS
66238001	1253 - OXY HUGOTON - KS	S B BELL	UNITED PRODUCING COMPANY, INC	3/18/1944	4	494	28S-34W-4	HASKELL	KANSAS
70253000	1253 - OXY HUGOTON - KS	JONES SURVIVING SPOUSE TRUST ETAL	MERIT ENERGY COMPANY	7/2/2015	224	775-776	28S-34W-4	HASKELL	KANSAS
76688001	1253 - OXY HUGOTON - KS	STEVEN C BELL	MERIT ENERGY COMPANY	1/4/2017	231	517	28S-34W-4	HASKELL	KANSAS
76688002	1253 - OXY HUGOTON - KS	THE 2012 WELCH FAMILY TRUST	MERIT ENERGY COMPANY	7/16/2015	225	608	28S-34W-4	HASKELL	KANSAS
76688002	1253 - OXY HUGOTON - KS	THE 2012 WELCH FAMILY TRUST	MERIT ENERGY COMPANY	7/16/2015	225	607	28S-34W-4	HASKELL	KANSAS
66231001	1253 - OXY HUGOTON - KS	E H ELLIOTT	CITIES SERVICE OIL CO	10/28/1942	3	528	28S-34W-5	HASKELL	KANSAS
66231002	1253 - OXY HUGOTON - KS	HOME ROYALTY ASSOCIATION INC	CITIES SERVICE OIL CO	6/18/1946	7	305	28S-34W-5	HASKELL	KANSAS
66232000	1253 - OXY HUGOTON - KS	OTTO PRIESS	CITIES SERVICE OIL CO	6/10/1943	4	243	28S-34W-5	HASKELL	KANSAS
66233000	1253 - OXY HUGOTON - KS	MARY D BAILY TROAN	CITIES SERVICE OIL CO	4/16/1943	4	306	28S-34W-5	HASKELL	KANSAS
66234000	1253 - OXY HUGOTON - KS	H W MACE	PINEY OIL & GAS CO	12/20/1935	2	326	28S-34W-5	HASKELL	KANSAS
63677000	1253 - OXY HUGOTON - KS	ILLINOIS BANKERS LIFE ASSURANCE COMPANY	JOE E. DENHAM	7/19/1943	4	207	28S-34W-6	HASKELL	KANSAS
63678000	1253 - OXY HUGOTON - KS	GEORGE TATON AND MILDRED TATON HIS WIFE	FRED C. KOCH	6/19/1943	4	185	28S-34W-6	HASKELL	KANSAS
65073000	1253 - OXY HUGOTON - KS	AUGUST R BERGER ET UX	PINEY OIL AND GAS COMPANY	6/13/1935	2	299	28S-34W-6	HASKELL	KANSAS
66652000	1253 - OXY HUGOTON - KS	MAL H EUBANK	MAL H EUBANK	7/2/1943	4	166	28S-34W-7	HASKELL	KANSAS
66653000	1253 - OXY HUGOTON - KS	GEORGE D EUBANK	GEORGE D EUBANK	7/2/1943	4	164	28S-34W-7	HASKELL	KANSAS
66247000	1253 - OXY HUGOTON - KS	H W MACE	COLUMBIAN FUEL CORPORATION	7/13/1946	7	370	28S-34W-9	HASKELL	KANSAS

**Exhibit A - Leases**  
**to Assignment, Conveyance and Bill of Sale dated Effective October 1, 2025**  
**by and between Merit Hugoton, L.P., et.al., as Assignor, and EJ Hugoton Devco LLC, as Assignee**

Merit #	PROSPECT	ORIGINAL LESSOR	ORIGINAL LESSEE	AGREEMENT DATE	BOOK	PAGE	TWP-RGE-SEC	COUNTY	STATE
66248000	1253 - OXY HUGOTON - KS	H W MACE	COLUMBIAN FUEL CORPORATION	7/13/1946	7	366	28S-34W-9	HASKELL	KANSAS
66249001	1253 - OXY HUGOTON - KS	STONESTREET DALE ET UX IRENE	CITIES SERVICE OIL COMPANY	10/28/1942	3	526	28S-34W-9	HASKELL	KANSAS
67214000	1253 - OXY HUGOTON - KS	SIMON C WEDEL	ROBERT M. NOLL	3/29/1974	55	135	29S-31W-14	HASKELL	KANSAS
67214000	1253 - OXY HUGOTON - KS	SIMON C WEDEL	ROBERT M. NOLL	3/29/1974	55	135	29S-31W-15	HASKELL	KANSAS
63259000	1253 - OXY HUGOTON - KS	ETTA MCCOY AND FRANK MCCOY	JOE E. DENHAM	8/1/1944	5	55	29S-32W-10	HASKELL	KANSAS
63961000	1253 - OXY HUGOTON - KS	RAE LAWDER	JOE E. DENHAM	8/1/1944	5	49	29S-32W-10	HASKELL	KANSAS
65448000	1253 - OXY HUGOTON - KS	EMMA ROSE BROOKES	JIM L. HUNTER	11/15/1955	15	88	29S-32W-10	HASKELL	KANSAS
68183000	1253 - OXY HUGOTON - KS	MCCOY ETTA ET VIR	Joe E. Denham	8/1/1944	5	55	29S-32W-10	HASKELL	KANSAS
66298001	1253 - OXY HUGOTON - KS	SAMUEL B HOWELL	JOHN M FRANKLIN	11/3/1944	5	562	29S-32W-11	HASKELL	KANSAS
66298002	1253 - OXY HUGOTON - KS	EUROMEX OIL COMPANY INC	W B OSBORN	5/25/1946	7	307	29S-32W-11	HASKELL	KANSAS
66298003	1253 - OXY HUGOTON - KS	JOHN J FLEET	W B OSBORN	12/14/1944	6	262	29S-32W-11	HASKELL	KANSAS
66298004	1253 - OXY HUGOTON - KS	W B OSBORN	W L JONES	3/1/1947	7	544	29S-32W-11	HASKELL	KANSAS
68061000	1253 - OXY HUGOTON - KS	CITIES TO PETROLEUM INC	PETROLEUM, INC.	12/30/1954			29S-32W-11	HASKELL	KANSAS
66292000	1253 - OXY HUGOTON - KS	ELI STOOPS	BEN F BRACK	10/25/1944	5	406	29S-32W-14	HASKELL	KANSAS
65170000	1253 - OXY HUGOTON - KS	GOLDIE R COOK AND DAVID COOK ET AL	JOE E. DENHAM	8/1/1944	5	350	29S-32W-15	HASKELL	KANSAS
81988000	1270 - APC 2016 HUGOTON - KS	LAWDER RAE	J E O'DONNELL	6/10/1944	4	593	29S-32W-16	HASKELL	KANSAS
81989000	1270 - APC 2016 HUGOTON - KS	LAWDER BERTHA A	J E O'DONNELL	6/8/1944	4	592	29S-32W-16	HASKELL	KANSAS
81990000	1270 - APC 2016 HUGOTON - KS	J A HEMPLER ET UX	JOE E DENHAM	8/1/1944	5	221	29S-32W-16	HASKELL	KANSAS
63962000	1253 - OXY HUGOTON - KS	RAE LAWDER	FRED KOCH	2/19/1944	4	476	29S-32W-17	HASKELL	KANSAS
64939000	1253 - OXY HUGOTON - KS	RUSSELL O ELLSAESSER ET UX MARJORIE ELLSAESSER	FRED C KOCH	2/17/1944	4	474	29S-32W-17	HASKELL	KANSAS

**Exhibit A - Leases**  
**to Assignment, Conveyance and Bill of Sale dated Effective October 1, 2025**  
**by and between Merit Hugoton, L.P., et.al., as Assignor, and EJ Hugoton Devco LLC, as Assignee**

Merit #	PROSPECT	ORIGINAL LESSOR	ORIGINAL LESSEE	AGREEMENT DATE	BOOK	PAGE	TWP-RGE-SEC	COUNTY	STATE
64106000	1253 - OXY HUGOTON - KS	LAVERN C LEONARD	FRED C KOCH	7/8/1943	4	113	29S-32W-18	HASKELL	KANSAS
63639000	1253 - OXY HUGOTON - KS	MIDHURST OIL CORPORATION	PAN AMERICAN PETROLEUM CORPORATION	3/7/1966	22	91	29S-32W-19	HASKELL	KANSAS
63640000	1253 - OXY HUGOTON - KS	E H ELLIOTT AND MYRTLE ELLIOT	FRED C KOCH	4/1/1944	4	485	29S-32W-19	HASKELL	KANSAS
63641000	1253 - OXY HUGOTON - KS	JOHN J FLEET ET AL	W B OSBORN	12/14/1944	6	259	29S-32W-19	HASKELL	KANSAS
63642000	1253 - OXY HUGOTON - KS	W B OSBORN AND JEWEL OSBORN	W L JONES	3/1/1947	7	550	29S-32W-19	HASKELL	KANSAS
63643000	1253 - OXY HUGOTON - KS	JOHN J FLEET ET AL	W B OSBORN	12/14/1944	6	258	29S-32W-19	HASKELL	KANSAS
63644000	1253 - OXY HUGOTON - KS	W B OSBORN AND JEWEL OSBORN	W L JONES	3/1/1947	7	549	29S-32W-19	HASKELL	KANSAS
64678000	1253 - OXY HUGOTON - KS	CARL V DEWELL AND THELMA DEWELL	FRED C KOCH	6/11/1943	4	49	29S-32W-19	HASKELL	KANSAS
67772000	1253 - OXY HUGOTON - KS	CHARLES VOSHELL AND JULIA M VOSHELL	FRED C KOCH	2/18/1944	4	482	29S-32W-19	HASKELL	KANSAS
66300000	1253 - OXY HUGOTON - KS	H L DAMM	BEN F BRACK	11/7/1944	5	567	29S-32W-2	HASKELL	KANSAS
66302000	1253 - OXY HUGOTON - KS	AUGUSTA C GRING	BEN F BRACK	11/16/1944	5	520	29S-32W-2	HASKELL	KANSAS
68064000	1253 - OXY HUGOTON - KS	CITIES TO PETROLEUM INC	PETROLEUM INC.	12/30/1954	14	124	29S-32W-2	HASKELL	KANSAS
63359000	1253 - OXY HUGOTON - KS	W O KELMAN AND GERTRUDE KELMAN	FRED C KOCH	2/17/1944	4	507	29S-32W-20	HASKELL	KANSAS
63360000	1253 - OXY HUGOTON - KS	JOHN J FLEET ET AL	W B OSBORN	12/14/1944	6	244	29S-32W-20	HASKELL	KANSAS
63361000	1253 - OXY HUGOTON - KS	EUROMEX OIL COMPANY INC	W B OSBORN	5/25/1946	7	324	29S-32W-20	HASKELL	KANSAS
63362000	1253 - OXY HUGOTON - KS	W B OSBORN AND JEWEL OSBORN	W L JONES	3/1/1947	7	552	29S-32W-20	HASKELL	KANSAS
63907000	1253 - OXY HUGOTON - KS	LAVERN C LEONARD	JOE E. DENHAM	8/1/1944	5	34	29S-32W-21	HASKELL	KANSAS
63295000	1253 - OXY HUGOTON - KS	HOWARD PENNINGTON AND LEOLA PENNINGTON	JOE E. DENHAM	8/1/1944	5	35	29S-32W-22	HASKELL	KANSAS
64124000	1253 - OXY HUGOTON - KS	MARTIN WINTER AND VERA WINTER	JOE E. DENHAM	8/1/1944	5	149	29S-32W-22	HASKELL	KANSAS
66293000	1253 - OXY HUGOTON - KS	RALPH A HESKAMP	JOHN M FRANKLIN	11/4/1944	5	499	29S-32W-23	HASKELL	KANSAS

**Exhibit A - Leases**  
**to Assignment, Conveyance and Bill of Sale dated Effective October 1, 2025**  
**by and between Merit Hugoton, L.P., et.al., as Assignor, and EJ Hugoton Devco LLC, as Assignee**

Merit #	PROSPECT	ORIGINAL LESSOR	ORIGINAL LESSEE	AGREEMENT DATE	BOOK	PAGE	TWP-RGE-SEC	COUNTY	STATE
66312000	1253 - OXY HUGOTON - KS	LYDA STEVENS	JOHN M FRANKLIN	11/6/1944	6	32	29S-32W-23	HASKELL	KANSAS
68062000	1253 - OXY HUGOTON - KS	CITIES TO PETROLEUM INC	PETROLEUM, INC.	12/30/1954	14	124	29S-32W-23	HASKELL	KANSAS
66315000	1253 - OXY HUGOTON - KS	MAE MCCLURE	BEN F BRACK	12/22/1944	6	57	29S-32W-25	HASKELL	KANSAS
66316000	1253 - OXY HUGOTON - KS	WILMA GOOD	BEN F BRACK	12/28/1944	6	184	29S-32W-25	HASKELL	KANSAS
66317000	1253 - OXY HUGOTON - KS	FRANK MCCLURE	BEN F BRACK	1/10/1945	6	187	29S-32W-25	HASKELL	KANSAS
68063000	1253 - OXY HUGOTON - KS	CITIES TO PETROLEUM INC	PETROLEUM INC.	12/30/1954	14	124	29S-32W-25	HASKELL	KANSAS
66318000	1253 - OXY HUGOTON - KS	KELLY MCCLURE	BEN F BRACK	1/10/1945	6	188	29S-32W-26	HASKELL	KANSAS
66319000	1253 - OXY HUGOTON - KS	CHARLES E MCCLURE	BEN F BRACK	1/10/1945	6	185	29S-32W-26	HASKELL	KANSAS
66332000	1253 - OXY HUGOTON - KS	JOHN F PROKSCH	BEN F BRACK	10/25/1944	5	534	29S-32W-26	HASKELL	KANSAS
66333000	1253 - OXY HUGOTON - KS	W E WALTERS	WARREN PETROLEUM CORPORATION	6/10/1947	8	100	29S-32W-26	HASKELL	KANSAS
63312000	1253 - OXY HUGOTON - KS	M M FRAZIER AND NORAH M FRAZIER	JOE E. DENHAM	8/1/1944	5	41	29S-32W-27	HASKELL	KANSAS
64002000	1253 - OXY HUGOTON - KS	JOHN F PROKSCH	JOE E. DENHAM	8/1/1944	5	306	29S-32W-27	HASKELL	KANSAS
65491000	1253 - OXY HUGOTON - KS	ESTELLE SMITH C W SMITH AND CARD G ELLIOTT	JOE E. DENHAM	11/1/1944	6	191	29S-32W-27	HASKELL	KANSAS
63308000	1253 - OXY HUGOTON - KS	M E SPANIER AND ISABELLA SPANIER	JOE E. DENHAM	8/1/1944	5	195	29S-32W-28	HASKELL	KANSAS
64476000	1253 - OXY HUGOTON - KS	F EARL FOWLER AND MILDRED M FOWLER	JOE E. DENHAM	10/1/1944	5	352	29S-32W-28	HASKELL	KANSAS
64485000	1253 - OXY HUGOTON - KS	FANKHOUSER MAUDE	LT BUCK	4/20/1948	9	3	29S-32W-3	HASKELL	KANSAS
64669000	1253 - OXY HUGOTON - KS	C G DENNIS AND CARRYE A DENNIS	JOE E. DENHAM	9/1/1944	5	157	29S-32W-3	HASKELL	KANSAS
62136000	1253 - OXY HUGOTON - KS	WALTER R ROHMEYER AND ALFRED H ROHMEYER	FRED C. KOCH	3/1/1944	4	479	29S-32W-30	HASKELL	KANSAS
82729000	1270 - APC 2016 HUGOTON - KS	DORIS WADE GILBERT ET VIR	BEN F. BRACK	4/16/1945	6	521	29S-32W-31	HASKELL	KANSAS
82730000	1270 - APC 2016 HUGOTON - KS	FLORA A MEREDITH ESTATE	JOE E DENHAM	9/1/1944	5	256	29S-32W-31	HASKELL	KANSAS

**Exhibit A - Leases**  
**to Assignment, Conveyance and Bill of Sale dated Effective October 1, 2025**  
**by and between Merit Hugoton, L.P., et.al., as Assignor, and EJ Hugoton Devco LLC, as Assignee**

Merit #	PROSPECT	ORIGINAL LESSOR	ORIGINAL LESSEE	AGREEMENT DATE	BOOK	PAGE	TWP-RGE-SEC	COUNTY	STATE
62549000	1253 - OXY HUGOTON - KS	W T MARCUM AND LOU MARCUM	JOE E. DENHAM	8/1/1944	5	154	29S-32W-33	HASKELL	KANSAS
63837000	1253 - OXY HUGOTON - KS	L W MURPHY AND FAYE MURPHY	JOE E. DENHAM	8/1/1944	5	192	29S-32W-33	HASKELL	KANSAS
62535000	1253 - OXY HUGOTON - KS	LONA M STARK AND LORA I ENGLISH	JOE E. DENHAM	8/1/1944	5	160	29S-32W-34	HASKELL	KANSAS
65216000	1253 - OXY HUGOTON - KS	NORA M FRAZIER AND MM FRAZIER	JOE E. DENHAM	8/1/1944	5	153	29S-32W-34	HASKELL	KANSAS
65420000	1253 - OXY HUGOTON - KS	LORA I ENGLISH	JOE E. DENHAM	8/1/1944	5	225	29S-32W-34	HASKELL	KANSAS
81952000	1270 - APC 2016 HUGOTON - KS	BURGMEIER GRACE ETVIR	J E O'DONNELL	11/22/1947	8	187	29S-32W-35	HASKELL	KANSAS
81991000	1270 - APC 2016 HUGOTON - KS	DURNIL C W ET UX	J E O'DONNELL	6/8/1944	4	595	29S-32W-4	HASKELL	KANSAS
81992000	1270 - APC 2016 HUGOTON - KS	MAGNOLIA PETROLEUM CO	CHAMPLIN REFINING CO	5/17/1950	10	446	29S-32W-4	HASKELL	KANSAS
81993000	1270 - APC 2016 HUGOTON - KS	SHELL OIL COMPANY	CHAMPLIN REFINING CO	5/17/1950	10	445	29S-32W-4	HASKELL	KANSAS
82045000	1270 - APC 2016 HUGOTON - KS	CAIN GERALD ET UX	CHAMPLIN REFINING CO	2/28/1949	9	570	29S-32W-4	HASKELL	KANSAS
82046000	1270 - APC 2016 HUGOTON - KS	COONFIELD GEORGE ETUX	CHAMPLIN REFINING CO	2/18/1949	9	569	29S-32W-4	HASKELL	KANSAS
62846000	1253 - OXY HUGOTON - KS	ED M WATKINS ET UX	FRED KOCH	8/1/1943	4	223	29S-32W-6	HASKELL	KANSAS
64940000	1253 - OXY HUGOTON - KS	HOWARD A CLARK ET UX ETHEL L CLARK	FRED C KOCH	7/17/1943	4	273	29S-32W-7	HASKELL	KANSAS
82785000	1270 - APC 2016 HUGOTON - KS	EUROMEX OIL COMPANY INC	F D REED	1/24/1948	8	296	29S-32W-8	HASKELL	KANSAS
82786000	1270 - APC 2016 HUGOTON - KS	W B OSBORN ETUX	W L JONES	3/1/1947	7	555	29S-32W-8	HASKELL	KANSAS
82787000	1270 - APC 2016 HUGOTON - KS	JOHN J FLEET ETAL	W B OSBORN	12/14/1944	6	240	29S-32W-8	HASKELL	KANSAS
82788000	1270 - APC 2016 HUGOTON - KS	LEROY GRANT GATTERMAN ETAL	FRANK MCCOY	9/1/1944	5	307	29S-32W-8	HASKELL	KANSAS
63686000	1253 - OXY HUGOTON - KS	MYRTLE HALL	JOE E. DENHAM	9/1/1944	5	255	29S-32W-9	HASKELL	KANSAS
64102000	1253 - OXY HUGOTON - KS	C L HICKMAN AND CORA M HICKMAN	JOE E. DENHAM	8/1/1944	5	193	29S-32W-9	HASKELL	KANSAS
64624000	1253 - OXY HUGOTON - KS	FEDERAL LAND BANK OF WICHITA	JOE E. DENHAM	8/31/1943	4	303	29S-33W-1	HASKELL	KANSAS

**Exhibit A - Leases**  
**to Assignment, Conveyance and Bill of Sale dated Effective October 1, 2025**  
**by and between Merit Hugoton, L.P., et.al., as Assignor, and EJ Hugoton Devco LLC, as Assignee**

Merit #	PROSPECT	ORIGINAL LESSOR	ORIGINAL LESSEE	AGREEMENT DATE	BOOK	PAGE	TWP-RGE-SEC	COUNTY	STATE
63172000	1253 - OXY HUGOTON - KS	WILLIAMS JOHN F E	N/A	2/19/1945	6	162	29S-33W-10	HASKELL	KANSAS
63772000	1253 - OXY HUGOTON - KS	SUE CATHERINE HARRIS ET AL	Joe E. Denham	4/12/1943	3	588	29S-33W-10	HASKELL	KANSAS
64484000	1253 - OXY HUGOTON - KS	FANKHOUSER ETAL DAL	N/A	4/10/1948	9	2	29S-33W-10	HASKELL	KANSAS
65375000	1253 - OXY HUGOTON - KS	BRENNAN JOHN N ET	CITIES SERVICE OIL COMPANY	8/14/1943	4	175	29S-33W-10	HASKELL	KANSAS
65376000	1253 - OXY HUGOTON - KS	BRENNAN MARGARET E	CITIES SERVICE OIL COMPANY	8/14/1943	4	238	29S-33W-10	HASKELL	KANSAS
64663000	1253 - OXY HUGOTON - KS	ROSS CAVE AND ALICE F CAVE	JOE E. DENHAM	4/20/1943	3	589	29S-33W-11	HASKELL	KANSAS
65273000	1253 - OXY HUGOTON - KS	E H ELLIOTT AND MYRTLE ELLIOTT	Joe E. Denham	4/20/1943	4	22	29S-33W-11	HASKELL	KANSAS
65274000	1253 - OXY HUGOTON - KS	THE MCNAGHTEN LOAN COMPANY	Joe E. Denham	4/20/1943	4	21	29S-33W-11	HASKELL	KANSAS
65275000	1253 - OXY HUGOTON - KS	SUE CATHERINE HARRIS	Joe E. Denham	4/20/1943	4	23	29S-33W-11	HASKELL	KANSAS
65327000	1253 - OXY HUGOTON - KS	EH ELLIOT AND MYRTLE ELLIOT	JOE E. DENHAM	9/15/1943	4	302	29S-33W-11	HASKELL	KANSAS
65328000	1253 - OXY HUGOTON - KS	MAGNOLIA PETROLEUM COMPANY	STANOLIND OIL COMPANY	1/15/1946	7	178	29S-33W-11	HASKELL	KANSAS
62137000	1253 - OXY HUGOTON - KS	SARAH A ROLAND ET VIR	Joe E. Denham	4/20/1943	3	585	29S-33W-12	HASKELL	KANSAS
65557000	1253 - OXY HUGOTON - KS	FEDERAL FARM MORTGAGE CORPORATION	JOE E DENHAM	4/22/1943	3	667	29S-33W-12	HASKELL	KANSAS
65558000	1253 - OXY HUGOTON - KS	FRED A SIMMONS ET UX	Joe E. Denham	4/20/1943	3	665	29S-33W-12	HASKELL	KANSAS
63710000	1253 - OXY HUGOTON - KS	L R KRIDER ET UX	Joe E. Denham	4/20/1943	4	12	29S-33W-13	HASKELL	KANSAS
63549000	1253 - OXY HUGOTON - KS	ELLIS W HUITT ET UX	Joe E. Denham	7/16/1943	4	256	29S-33W-14	HASKELL	KANSAS
64460000	1253 - OXY HUGOTON - KS	ADA MARGARET ALLEMAN ET AL	JOE E. DENHAM	8/21/1943	4	313	29S-33W-14	HASKELL	KANSAS
67701000	1253 - OXY HUGOTON - KS	WESLEY LEE POWELL REVOCABLE TRUST	OXY USA INC	1/25/2013	215	215	29S-33W-14	HASKELL	KANSAS
67702000	1253 - OXY HUGOTON - KS	TRAVIS J POWELL IRREVOCABLE TRUST	OXY USA INC	1/25/2013	215	209	29S-33W-14	HASKELL	KANSAS
67703000	1253 - OXY HUGOTON - KS	POWELL FARMS LIMITED PARTNERSHIP	OXY USA INC	1/25/2013	215	213	29S-33W-14	HASKELL	KANSAS

**Exhibit A - Leases**  
**to Assignment, Conveyance and Bill of Sale dated Effective October 1, 2025**  
**by and between Merit Hugoton, L.P., et.al., as Assignor, and EJ Hugoton Devco LLC, as Assignee**

Merit #	PROSPECT	ORIGINAL LESSOR	ORIGINAL LESSEE	AGREEMENT DATE	BOOK	PAGE	TWP-RGE-SEC	COUNTY	STATE
67704000	1253 - OXY HUGOTON - KS	BRENDA R POWELL REVOCABLE TRUST	OXY USA INC	1/25/2013	215	211	29S-33W-14	HASKELL	KANSAS
65709001	1253 - OXY HUGOTON - KS	CHARLES M LIGHT	CITIES SERVICE OIL COMPANY	4/26/1943	4	28	29S-33W-16	HASKELL	KANSAS
65710000	1253 - OXY HUGOTON - KS	CHARLES M LIGHT	CITIES SERVICE OIL COMPANY	4/26/1943	4	30	29S-33W-16	HASKELL	KANSAS
65866000	1253 - OXY HUGOTON - KS	JESSE F EVANS	JOE E DENHAM	4/12/1943	3	632	29S-33W-16	HASKELL	KANSAS
66226000	1253 - OXY HUGOTON - KS	WINTER RIEKE	JOE E. DENHAM	4/14/1943	3	568	29S-33W-17	HASKELL	KANSAS
66227000	1253 - OXY HUGOTON - KS	DEWELL RICHARD L	CITIES SERVICE OIL COMPANY	4/6/1943	3	683	29S-33W-17	HASKELL	KANSAS
82858000	1270 - APC 2016 HUGOTON - KS	OTTO A UNRUH ET UX	UNITED PRODUCING COMPANY INC	2/10/1943	3	536	29S-33W-18	HASKELL	KANSAS
82856000	1270 - APC 2016 HUGOTON - KS	W B MILLER ET UX	UNITED PRODUCING CO INC	1/11/1943	3	515	29S-33W-19	HASKELL	KANSAS
82857000	1270 - APC 2016 HUGOTON - KS	E H ELLIOTT ET UX	UNITED PRODUCING CO INC	1/11/1943	3	531	29S-33W-19	HASKELL	KANSAS
62287000	1253 - OXY HUGOTON - KS	LENORA OSBORN AND R E OSBORN	JOE E. DENHAM	9/15/1943	4	364	29S-33W-2	HASKELL	KANSAS
62288000	1253 - OXY HUGOTON - KS	MAGNOLIA PETROLEUM COMPANY	STANOLIND OIL AND GAS COMPANY	1/15/1946	7	179	29S-33W-2	HASKELL	KANSAS
62289000	1253 - OXY HUGOTON - KS	JOHN J FLEET JUANIECE FLEET AND HAZEL T FLEET	W. B. OSBORN	12/14/1944	6	253	29S-33W-2	HASKELL	KANSAS
62290000	1253 - OXY HUGOTON - KS	EUROMEX OIL COMPANY INC	W. B. OSBORN	5/25/1946	7	316	29S-33W-2	HASKELL	KANSAS
62291000	1253 - OXY HUGOTON - KS	W B OSBORN AND JEWEL OSBORN	W. L. JONES	1/1/1947	8	10	29S-33W-2	HASKELL	KANSAS
65272000	1253 - OXY HUGOTON - KS	E H ELLIOTT ET UX	Joe E. Denham	4/20/1943	3	579	29S-33W-2	HASKELL	KANSAS
65273000	1253 - OXY HUGOTON - KS	E H ELLIOTT AND MYRTLE ELLIOTT	Joe E. Denham	4/20/1943	4	22	29S-33W-2	HASKELL	KANSAS
65274000	1253 - OXY HUGOTON - KS	THE MCNAGHTEN LOAN COMPANY	Joe E. Denham	4/20/1943	4	21	29S-33W-2	HASKELL	KANSAS
65275000	1253 - OXY HUGOTON - KS	SUE CATHERINE HARRIS	Joe E. Denham	4/20/1943	4	23	29S-33W-2	HASKELL	KANSAS
62170000	1253 - OXY HUGOTON - KS	RIEKE WINTER	Joe E. Denham	4/14/1943	3	567	29S-33W-20	HASKELL	KANSAS
64192000	1253 - OXY HUGOTON - KS	CHARLES M LIGHT JR AND GEORGE A LIGHT	CITIES SERVICE OIL COMPANY	4/26/1943	4	29	29S-33W-20	HASKELL	KANSAS

**Exhibit A - Leases**  
**to Assignment, Conveyance and Bill of Sale dated Effective October 1, 2025**  
**by and between Merit Hugoton, L.P., et.al., as Assignor, and EJ Hugoton Devco LLC, as Assignee**

Merit #	PROSPECT	ORIGINAL LESSOR	ORIGINAL LESSEE	AGREEMENT DATE	BOOK	PAGE	TWP-RGE-SEC	COUNTY	STATE
64120000	1253 - OXY HUGOTON - KS	CHARLES M LIGHT JR AND GEORGE A LIGHT	CITIES SERVICE OIL COMPANY	4/26/1943	4	31	29S-33W-21	HASKELL	KANSAS
65331000	1253 - OXY HUGOTON - KS	EH ELLIOT AND MYRTLE ELLIOT	CITIES SERVICE OIL COMPANY	4/17/1943	4	245	29S-33W-21	HASKELL	KANSAS
65336000	1253 - OXY HUGOTON - KS	RW ELLSAESSER AND MABEL ELLSAESSER	FRANK MCCOY	4/20/1944	4	530	29S-33W-21	HASKELL	KANSAS
62940000	1253 - OXY HUGOTON - KS	C C WHEATLEY	Joe E. Denham	4/12/1943	3	561	29S-33W-22	HASKELL	KANSAS
65335000	1253 - OXY HUGOTON - KS	R W ELLSAESSER AND MABEL E ELLSAESSER	JOE E. DENHAM	4/27/1943	3	673	29S-33W-22	HASKELL	KANSAS
62848000	1253 - OXY HUGOTON - KS	AMANDA I WATKINS A WIDOW	JOE E. DENHAM	4/20/1943	3	578	29S-33W-23	HASKELL	KANSAS
64929000	1253 - OXY HUGOTON - KS	WRENNA BENSON A SINGLE WOMAN	FRED C. KOCH	3/11/1944	4	475	29S-33W-23	HASKELL	KANSAS
65271000	1253 - OXY HUGOTON - KS	E H ELLIOTT AND MYRTLE ELLIOTT HIS WIFE	JOE E. DENHAM	4/20/1943	3	587	29S-33W-23	HASKELL	KANSAS
65335000	1253 - OXY HUGOTON - KS	R W ELLSAESSER AND MABEL E ELLSAESSER	JOE E. DENHAM	4/27/1943	3	673	29S-33W-23	HASKELL	KANSAS
65159000	1253 - OXY HUGOTON - KS	D F BIRNEY AND JESSIE BIRNEY	Joe E. Denham	4/20/1943	3	570	29S-33W-24	HASKELL	KANSAS
65160000	1253 - OXY HUGOTON - KS	D F BIRNEY TRUSTEE FOR JOHN H BIRNEY	Joe E. Denham	4/20/1943	3	674	29S-33W-24	HASKELL	KANSAS
65332000	1253 - OXY HUGOTON - KS	E MERTON ELLIOT AND MARJORIE ELLIOT	JOE E. DENHAM	3/20/1944	4	531	29S-33W-25	HASKELL	KANSAS
65333000	1253 - OXY HUGOTON - KS	MAGNOLIA PETROLEUM COMPANY	STANOLIND OIL COMPANY	1/15/1946	7	182	29S-33W-25	HASKELL	KANSAS
65487000	1253 - OXY HUGOTON - KS	H M DANIELS ET UX	Joe E. Denham	4/20/1943	3	575	29S-33W-25	HASKELL	KANSAS
64319000	1253 - OXY HUGOTON - KS	INEZ J HOFFMAN	JOE E. DENHAM	9/1/1943	4	289	29S-33W-26	HASKELL	KANSAS
64320000	1253 - OXY HUGOTON - KS	INEZ J HOFFMAN ET AL	JOE E. DENHAM	9/1/1943	6	449	29S-33W-26	HASKELL	KANSAS
64670000	1253 - OXY HUGOTON - KS	C G DENNIS ET UX	Joe E. Denham	4/20/1943	3	576	29S-33W-26	HASKELL	KANSAS
65335000	1253 - OXY HUGOTON - KS	R W ELLSAESSER AND MABEL E ELLSAESSER	JOE E. DENHAM	4/27/1943	3	673	29S-33W-27	HASKELL	KANSAS
65400000	1253 - OXY HUGOTON - KS	CROSSTIMBERS OIL COM	Amoco Production Company	11/1/1997	153	554	29S-33W-27	HASKELL	KANSAS
65441000	1253 - OXY HUGOTON - KS	NANCY AND CHARLES GARRETSON	JOE E DENHAM	5/1/1944	4	628	29S-33W-27	HASKELL	KANSAS

**Exhibit A - Leases**  
**to Assignment, Conveyance and Bill of Sale dated Effective October 1, 2025**  
**by and between Merit Hugoton, L.P., et.al., as Assignor, and EJ Hugoton Devco LLC, as Assignee**

Merit #	PROSPECT	ORIGINAL LESSOR	ORIGINAL LESSEE	AGREEMENT DATE	BOOK	PAGE	TWP-RGE-SEC	COUNTY	STATE
67820000	1253 - OXY HUGOTON - KS	FERN FEIGHT AND GG FEIGHT	HELMERICH AND PAYNE INC	3/1/1945	6	41	29S-33W-27	HASKELL	KANSAS
65270000	1253 - OXY HUGOTON - KS	E H ELLIOTT ET AL	HELMERICH AND PAYNE INC	8/14/1935	6	258	29S-33W-28	HASKELL	KANSAS
62249000	1253 - OXY HUGOTON - KS	LF STANLEY	JOE E. DENHAM	11/30/1945	7	172	29S-33W-29	HASKELL	KANSAS
64672000	1253 - OXY HUGOTON - KS	CARL V DEWELL AND THELMA L DEWELL	JOE E. DENHAM	9/15/1943	4	297	29S-33W-29	HASKELL	KANSAS
64673000	1253 - OXY HUGOTON - KS	WB OSBORN AND JEWEL OSBORN	LEE MINTON AND DELIA MINTON	4/24/1946	7	256	29S-33W-29	HASKELL	KANSAS
64674000	1253 - OXY HUGOTON - KS	EUROMEX OIL COMPANY INC	W.B. OSBORN	4/8/1946	7	215	29S-33W-29	HASKELL	KANSAS
64675000	1253 - OXY HUGOTON - KS	JOHN J FLEET AND JUANICE FLEET AND HAZEL T FLEET	W.B. OSBORN	12/14/1944	6	263	29S-33W-29	HASKELL	KANSAS
64679000	1253 - OXY HUGOTON - KS	RICHARD L DEWELL	CITIES SERVICE OIL COMPANY	4/6/1943	4	307	29S-33W-29	HASKELL	KANSAS
65723000	1253 - OXY HUGOTON - KS	O W LONGWOOD ET UX	CITIES SERVICE OIL COMPANY	5/14/1943	4	90	29S-33W-3	HASKELL	KANSAS
65921000	1253 - OXY HUGOTON - KS	MAMIE MCLAIN	FRED C KOCH	2/15/1944	4	478	29S-33W-3	HASKELL	KANSAS
68163001	1253 - OXY HUGOTON - KS	OXY USA INC	OXY USA INC	7/6/1992	118	213	29S-33W-3	HASKELL	KANSAS
68163002	1253 - OXY HUGOTON - KS	OXY USA INC	OXY USA INC.	12/23/1992	4	478	29S-33W-3	HASKELL	KANSAS
68163003	1253 - OXY HUGOTON - KS	OXY USA INC	OXY USA INC.	7/14/1993	122	263	29S-33W-3	HASKELL	KANSAS
68163003	1253 - OXY HUGOTON - KS	OXY USA INC	OXY USA INC.	7/14/1993	122	263-265	29S-33W-3	HASKELL	KANSAS
66264000	1253 - OXY HUGOTON - KS	ARA LAIRD JOBE ET VIR	CITIES SERVICE OIL COMPANY	11/6/1942	3	474	29S-33W-30	HASKELL	KANSAS
65269000	1253 - OXY HUGOTON - KS	EH ELLIOT AND MYRTLE ELLIOTT	JOE E. DENHAM	9/1/1943	4	288	29S-33W-31	HASKELL	KANSAS
67603000	1253 - OXY HUGOTON - KS	MARTIN M HARNISH ET AL	JOE E. DENHAM	4/10/1944	5	293	29S-33W-32	HASKELL	KANSAS
62640000	1253 - OXY HUGOTON - KS	PREEDY W E ET AL	CITIES SERVICE OIL COMPANY	5/13/1943	6	249	29S-33W-33	HASKELL	KANSAS
62641000	1253 - OXY HUGOTON - KS	MILLER NINNIE B	CITIES SERVICE OIL COMPANY	5/13/1943	7	606	29S-33W-33	HASKELL	KANSAS
62642000	1253 - OXY HUGOTON - KS	EUROMEX OIL COMPANY	W.B. OSBORN	5/25/1946	4	88	29S-33W-33	HASKELL	KANSAS

**Exhibit A - Leases**  
**to Assignment, Conveyance and Bill of Sale dated Effective October 1, 2025**  
**by and between Merit Hugoton, L.P., et.al., as Assignor, and EJ Hugoton Devco LLC, as Assignee**

Merit #	PROSPECT	ORIGINAL LESSOR	ORIGINAL LESSEE	AGREEMENT DATE	BOOK	PAGE	TWP-RGE-SEC	COUNTY	STATE
62643000	1253 - OXY HUGOTON - KS	FLEET JOHN J ET A	W.B. OSBORN	12/14/1944	7	320	29S-33W-33	HASKELL	KANSAS
62644000	1253 - OXY HUGOTON - KS	OSBORN W B ET UX	CITIES SERVICE OIL COMPANY	1/27/1947	4	89	29S-33W-33	HASKELL	KANSAS
82780000	1270 - APC 2016 HUGOTON - KS	EUROMEX OIL COMPANY INC	W B OSBORN	5/25/1946	7	320	29S-33W-33	HASKELL	KANSAS
82781000	1270 - APC 2016 HUGOTON - KS	JOHN J FLEET ETAL	W B OSBORN	12/14/1944	6	249	29S-33W-33	HASKELL	KANSAS
82782000	1270 - APC 2016 HUGOTON - KS	W B OSBORN ET UX	CITIES SERVICE OIL CO INC	1/27/1947	7	606	29S-33W-33	HASKELL	KANSAS
82783000	1270 - APC 2016 HUGOTON - KS	MINNIE B MILLER	CITIES SERVICE OIL CO INC	5/13/1943	4	89	29S-33W-33	HASKELL	KANSAS
82784000	1270 - APC 2016 HUGOTON - KS	W E PREEDY ET AL	CITIES SERVICE OIL CO INC	5/13/1943	4	88	29S-33W-33	HASKELL	KANSAS
63377000	1253 - OXY HUGOTON - KS	JOE MEKSCH AND ANNA MEKSCH	CITIES SERVICE OIL COMPANY	5/13/1943	4	202	29S-33W-34	HASKELL	KANSAS
63378000	1253 - OXY HUGOTON - KS	ILLINOIS BANKERS LIFE ASSURANCE COMPANY	CITIES SERVICE OIL COMPANY	3/12/1947	7	539	29S-33W-34	HASKELL	KANSAS
65161000	1253 - OXY HUGOTON - KS	R C BIRNEY AND PEARL BIRNEY	CITIES SERVICE OIL COMPANY	4/6/1943	3	694	29S-33W-34	HASKELL	KANSAS
65161000	1270 - APC 2016 HUGOTON - KS	R C BIRNEY ETUX	CITIES SERVICE OIL CO INC	4/6/1943	3	694	29S-33W-34	HASKELL	KANSAS
82778000	1270 - APC 2016 HUGOTON - KS	JOE MEKSCH ETUX	CITIES SERVICE OIL CO INC	5/13/1943	4	202	29S-33W-34	HASKELL	KANSAS
82779000	1270 - APC 2016 HUGOTON - KS	ILLINOIS BANKERS LIFE	CITIES SERVICE OIL CO INC	3/12/1947	7	539	29S-33W-34	HASKELL	KANSAS
63452000	1253 - OXY HUGOTON - KS	J L KIRKPATRICK ET UX	Joe E. Denham	4/20/1943	3	624	29S-33W-35	HASKELL	KANSAS
64190000	1253 - OXY HUGOTON - KS	OLIVE I MILLIKAN	Joe E. Denham	4/20/1943	3	593	29S-33W-35	HASKELL	KANSAS
62274000	1253 - OXY HUGOTON - KS	OLIVE I MILLIKAN	Joe E. Denham	4/20/1943	3	592	29S-33W-36	HASKELL	KANSAS
62558000	1253 - OXY HUGOTON - KS	BELVA PENDERGRASS ET VIR	STANOLIND OIL COMPANY	8/18/1948	9	343	29S-33W-36	HASKELL	KANSAS
62970000	1253 - OXY HUGOTON - KS	IDA A SHEW ET VIR	Joe E. Denham	4/20/1943	3	582	29S-33W-36	HASKELL	KANSAS
63460000	1253 - OXY HUGOTON - KS	OLIVE I MILLIKAN	Joe E. Denham	4/20/1943	3	591	29S-33W-36	HASKELL	KANSAS
62701000	1253 - OXY HUGOTON - KS	RALPH A WALLACE AND RUBY L WALLACE HIS WIFE	CITIES SERVICE OIL COMPANY	4/22/1943	4	44	29S-33W-4	HASKELL	KANSAS

**Exhibit A - Leases**  
**to Assignment, Conveyance and Bill of Sale dated Effective October 1, 2025**  
**by and between Merit Hugoton, L.P., et.al., as Assignor, and EJ Hugoton Devco LLC, as Assignee**

Merit #	PROSPECT	ORIGINAL LESSOR	ORIGINAL LESSEE	AGREEMENT DATE	BOOK	PAGE	TWP-RGE-SEC	COUNTY	STATE
65489000	1253 - OXY HUGOTON - KS	OAD ESSEX & EULAH V ESSEX HIS WIFE	JOE E. DENHAM	3/8/1947	4	375	29S-33W-4	HASKELL	KANSAS
66261000	1253 - OXY HUGOTON - KS	ED M WATKINS ET UX	CITIES SERVICE OIL COMPANY	4/3/1943	3	696	29S-33W-5	HASKELL	KANSAS
66262000	1253 - OXY HUGOTON - KS	GEORGE GROTH ET AL	HELMERICH & PAYNE INC	8/27/1935	6	295	29S-33W-5	HASKELL	KANSAS
66263000	1253 - OXY HUGOTON - KS	CLAUDE C LAIRD ET UX	CITIES SERVICE OIL COMPANY	11/6/1942	3	447	29S-33W-5	HASKELL	KANSAS
66264000	1253 - OXY HUGOTON - KS	ARA LAIRD JOBE ET VIR	CITIES SERVICE OIL COMPANY	11/6/1942	3	474	29S-33W-5	HASKELL	KANSAS
82809000	1270 - APC 2016 HUGOTON - KS	C G DENNIS ET UX	JOE E DENHAM	3/20/1944	4	500	29S-33W-6	HASKELL	KANSAS
82810000	1270 - APC 2016 HUGOTON - KS	JOHN J FLEET ET AL	W B OSBORN	12/14/1944	6	241	29S-33W-6	HASKELL	KANSAS
82811000	1270 - APC 2016 HUGOTON - KS	EUROMEX OIL COMPANY INC	W B OSBORN	5/25/1946	7	354	29S-33W-6	HASKELL	KANSAS
82812000	1270 - APC 2016 HUGOTON - KS	W B OSBORN ET UX	CITIES SERVICE OIL COMPANY	1/27/1947	7	605	29S-33W-6	HASKELL	KANSAS
82813000	1270 - APC 2016 HUGOTON - KS	SIDNEY J MANNING ET AL	HELMERICH AND PAYNE INC	8/23/1935	6	295	29S-33W-6	HASKELL	KANSAS
82814000	1270 - APC 2016 HUGOTON - KS	J S WHEATLEY ET UX	CITIES SERVICE OIL CO INC	11/3/1942	3	439	29S-33W-6	HASKELL	KANSAS
66256000	1253 - OXY HUGOTON - KS	OTTO A UNRUH ET UX	CITIES SERVICE OIL COMPANY	11/5/1942	3	438	29S-33W-7	HASKELL	KANSAS
66257000	1253 - OXY HUGOTON - KS	W B MILLER ET UX	CITIES SERVICE OIL COMPANY	11/4/1942	3	453	29S-33W-7	HASKELL	KANSAS
66258000	1253 - OXY HUGOTON - KS	A C RADALL ET UX	JOE E DENHAM	4/24/1943	3	609	29S-33W-7	HASKELL	KANSAS
66227000	1253 - OXY HUGOTON - KS	DEWELL RICHARD L	CITIES SERVICE OIL COMPANY	4/6/1943	3	683	29S-33W-8	HASKELL	KANSAS
66228000	1253 - OXY HUGOTON - KS	FRANK MCCOY	CITIES SERVICE OIL COMPANY	11/9/1942	3	502	29S-33W-8	HASKELL	KANSAS
66229000	1253 - OXY HUGOTON - KS	J T BOATRIGHT	JOE E DENHAM	4/12/1943	3	574	29S-33W-8	HASKELL	KANSAS
66230000	1253 - OXY HUGOTON - KS	UNRUH SUSIE ET VIR B C	JOE E DENHAM	4/24/1943	4	75	29S-33W-8	HASKELL	KANSAS
66660000	1253 - OXY HUGOTON - KS	J C LEMON	UNITED PRODUCING COMPANY, INC	3/18/1944	4	495	29S-33W-9	HASKELL	KANSAS
66270000	1253 - OXY HUGOTON - KS	C G DENNIS ET UX	CITIES SERVICE OIL COMPANY	10/29/1942	3	441	29S-34W-1	HASKELL	KANSAS

**Exhibit A - Leases**  
**to Assignment, Conveyance and Bill of Sale dated Effective October 1, 2025**  
**by and between Merit Hugoton, L.P., et.al., as Assignor, and EJ Hugoton Devco LLC, as Assignee**

Merit #	PROSPECT	ORIGINAL LESSOR	ORIGINAL LESSEE	AGREEMENT DATE	BOOK	PAGE	TWP-RGE-SEC	COUNTY	STATE
66271000	1253 - OXY HUGOTON - KS	C G DENNIS ET UX	CITIES SERVICE OIL COMPANY	10/29/1942	3	444	29S-34W-1	HASKELL	KANSAS
66272000	1253 - OXY HUGOTON - KS	CHARLES M LIGHT	CHARLES M LIGHT	11/3/1942	3	484	29S-34W-1	HASKELL	KANSAS
66273000	1253 - OXY HUGOTON - KS	CHARLES M LIGHT	CHARLES M LIGHT	11/3/1942	3	483	29S-34W-1	HASKELL	KANSAS
67313000	1253 - OXY HUGOTON - KS	ELLENA FLORENCE TILLER	ELLENA FLORENCE TILLER	1/15/1943	3	514	29S-34W-1	HASKELL	KANSAS
67313000	1253 - OXY HUGOTON - KS	ELLENA FLORENCE TILLER	ELLENA FLORENCE TILLER	1/15/1943	3	514	29S-34W-10	HASKELL	KANSAS
65651000	1253 - OXY HUGOTON - KS	J B WRIGHT	CITIES SERVICE OIL COMPANY	11/4/1942	3	457	29S-34W-11	HASKELL	KANSAS
82862000	1270 - APC 2016 HUGOTON - KS	CHARLES KOENIG ET AL	UNITED PRODUCING CO INC	3/15/1943	4	267	29S-34W-11	HASKELL	KANSAS
82794000	1270 - APC 2016 HUGOTON - KS	CHARLES KOENIG ET UX	UNITED PRODUCING CO INC	12/18/1942	3	494	29S-34W-12	HASKELL	KANSAS
82795000	1270 - APC 2016 HUGOTON - KS	CHARLES KOENIG ET UX	UNITED PRODUCING CO INC	12/18/1942	3	339	29S-34W-12	HASKELL	KANSAS
82796000	1270 - APC 2016 HUGOTON - KS	CHARLES KOENIG ET UX	UNITED PRODUCING CO INC	12/18/1942	3	493	29S-34W-12	HASKELL	KANSAS
82815000	1270 - APC 2016 HUGOTON - KS	PEARL D WRIGHT ET VIR	UNITED PRODUCING CO INC	1/11/1943	3	517	29S-34W-13	HASKELL	KANSAS
82816000	1270 - APC 2016 HUGOTON - KS	PEARL WARNER ET AL	UNITED PRODUCING CO INC	1/13/1943	3	509	29S-34W-13	HASKELL	KANSAS
82802000	1270 - APC 2016 HUGOTON - KS	GRACE OLSON	UNITED PRODUCING COMPANY INC	3/15/1944	4	490	29S-34W-15	HASKELL	KANSAS
82803000	1270 - APC 2016 HUGOTON - KS	ILLINOIS BANKERS LIFE ASSUR	UNITED PRODUCING COMPANY INC	3/20/1944	4	554	29S-34W-15	HASKELL	KANSAS
82798000	1270 - APC 2016 HUGOTON - KS	SUSIE UNRUH ET VIR	ALDEN W FOSTER	4/25/1934	2	168	29S-34W-17	HASKELL	KANSAS
82799000	1270 - APC 2016 HUGOTON - KS	THOMAS G UNGLES ET UX	ALDEN W FOSTER	5/14/1934	2	213	29S-34W-17	HASKELL	KANSAS
82800000	1270 - APC 2016 HUGOTON - KS	JAMES B UNGLES ETUX	ALDEN W FOSTER	5/14/1934	2	235	29S-34W-17	HASKELL	KANSAS
82801000	1270 - APC 2016 HUGOTON - KS	H F SUTTON ET UX	UNITED PRODUCING CO INC	5/25/1938	3	84	29S-34W-17	HASKELL	KANSAS
67289000	1253 - OXY HUGOTON - KS	TAYLOR ANTHONY ET UX	ALDEN W FOSTER	4/23/1934	2	220	29S-34W-18	HASKELL	KANSAS
82817000	1270 - APC 2016 HUGOTON - KS	BESSIE L BEARD	UNITED PRODUCING CO INC	1/18/1944	4	445	29S-34W-18	HASKELL	KANSAS

**Exhibit A - Leases**  
**to Assignment, Conveyance and Bill of Sale dated Effective October 1, 2025**  
**by and between Merit Hugoton, L.P., et.al., as Assignor, and EJ Hugoton Devco LLC, as Assignee**

Merit #	PROSPECT	ORIGINAL LESSOR	ORIGINAL LESSEE	AGREEMENT DATE	BOOK	PAGE	TWP-RGE-SEC	COUNTY	STATE
82818000	1270 - APC 2016 HUGOTON - KS	TAYLOR ANTHONY ETUX	ALDEN W FOSTER	4/23/1934	2	220	29S-34W-18	HASKELL	KANSAS
82848000	1270 - APC 2016 HUGOTON - KS	ORVILLE W THUROW ETUX	UNITED PRODUCING CO INC	10/15/1940	3	186	29S-34W-18	HASKELL	KANSAS
82849000	1270 - APC 2016 HUGOTON - KS	RALPH V THUROW ETUX	UNITED PRODUCING CO INC	10/15/1940	3	187	29S-34W-18	HASKELL	KANSAS
82819000	1270 - APC 2016 HUGOTON - KS	MARY MOSS WINKLER	ALDEN W FOSTER	4/24/1934	2	256	29S-34W-19	HASKELL	KANSAS
82820000	1270 - APC 2016 HUGOTON - KS	A C WOODROFF ET AL	ALDEN W FOSTER	5/14/1934	2	219	29S-34W-19	HASKELL	KANSAS
82821000	1270 - APC 2016 HUGOTON - KS	JOHN E SIDDENS	ALDEN W FOSTER	5/14/1934	2	184	29S-34W-19	HASKELL	KANSAS
82851000	1270 - APC 2016 HUGOTON - KS	Z TAYLOR ANTHONY ETUX	UNITED PRODUCING CO INC	8/9/1941	3	290	29S-34W-19	HASKELL	KANSAS
66272000	1253 - OXY HUGOTON - KS	CHARLES M LIGHT	CHARLES M LIGHT	11/3/1942	3	484	29S-34W-2	HASKELL	KANSAS
66273000	1253 - OXY HUGOTON - KS	CHARLES M LIGHT	CHARLES M LIGHT	11/3/1942	3	483	29S-34W-2	HASKELL	KANSAS
66274000	1253 - OXY HUGOTON - KS	J W ONIONS	J W ONIONS	10/2/1942	3	434	29S-34W-2	HASKELL	KANSAS
66649001	1253 - OXY HUGOTON - KS	WALTER F ROHMEYER	WALTER F ROHMEYER	7/16/1943	4	240	29S-34W-2	HASKELL	KANSAS
66649001	1270 - APC 2016 HUGOTON - KS	WALTER F ROHMEYER ETAL	JOE E DENHAM	7/16/1943	4	240	29S-34W-2	HASKELL	KANSAS
82822000	1270 - APC 2016 HUGOTON - KS	A C WOODRUFF ETAL	ALDEN W FOSTER	5/14/1934	2	218	29S-34W-20	HASKELL	KANSAS
82823000	1270 - APC 2016 HUGOTON - KS	JAMES B UNGLES ETUX	ALDEN W FOSTER	6/30/1934	2	180	29S-34W-20	HASKELL	KANSAS
82824000	1270 - APC 2016 HUGOTON - KS	FRANK ROY ET UX	ALDEN W FOSTER	6/30/1934	2	206	29S-34W-20	HASKELL	KANSAS
82825000	1270 - APC 2016 HUGOTON - KS	DANIEL F COLLINGWOOD ETAL	ALDEN W FOSTER	6/21/1934	2	185	29S-34W-20	HASKELL	KANSAS
67291000	1253 - OXY HUGOTON - KS	GEORGE H MOSBARGER ET UX	GEORGE H MOSBARGER, ET UX	5/8/1934	2	179	29S-34W-22	HASKELL	KANSAS
67310000	1253 - OXY HUGOTON - KS	J B WINSTED ET UX	J B WINSTED, ET UX	1/6/1943	3	508	29S-34W-22	HASKELL	KANSAS
67292000	1253 - OXY HUGOTON - KS	W H HUNT ET UX	W H HUNT, ET UX	6/30/1934	2	210	29S-34W-23	HASKELL	KANSAS
67292000	1270 - APC 2016 HUGOTON - KS	W H HUNT ET UX	ALDEN W FOSTER	6/30/1934	2	210	29S-34W-23	HASKELL	KANSAS

**Exhibit A - Leases**  
**to Assignment, Conveyance and Bill of Sale dated Effective October 1, 2025**  
**by and between Merit Hugoton, L.P., et.al., as Assignor, and EJ Hugoton Devco LLC, as Assignee**

Merit #	PROSPECT	ORIGINAL LESSOR	ORIGINAL LESSEE	AGREEMENT DATE	BOOK	PAGE	TWP-RGE-SEC	COUNTY	STATE
67293000	1253 - OXY HUGOTON - KS	FLORENCE B MOSBARGER ET VIR	FLORENCE B MOSBARGER, ET VIR	6/30/1934	2	205	29S-34W-23	HASKELL	KANSAS
67294000	1253 - OXY HUGOTON - KS	GEO H MOSBARGER ET UX	GEO H MOSBARGER, ET UX	5/8/1934	2	177	29S-34W-23	HASKELL	KANSAS
82826000	1270 - APC 2016 HUGOTON - KS	FLORENCE BELLE MOSBARGER ET V	ALDEN W FOSTER	6/30/1934	2	205	29S-34W-23	HASKELL	KANSAS
82827000	1270 - APC 2016 HUGOTON - KS	GEO H MOSBARGER ET UX	ALDEN W FOSTER	5/8/1934	2	177	29S-34W-23	HASKELL	KANSAS
65276000	1253 - OXY HUGOTON - KS	EH ELLIOT AND MYRTLE ELLIOT	JOE E. DENHAM	9/1/1943	4	287	29S-34W-24	HASKELL	KANSAS
67292000	1270 - APC 2016 HUGOTON - KS	W H HUNT ET UX	ALDEN W FOSTER	6/30/1934	2	210	29S-34W-24	HASKELL	KANSAS
82855000	1270 - APC 2016 HUGOTON - KS	W B MILLER ETUX	UNITED PRODUCING CO INC	1/11/1943	3	512	29S-34W-24	HASKELL	KANSAS
67296000	1253 - OXY HUGOTON - KS	RUBY GRACE SCHMITT ET VIR	RUBY GRACE SCHMITT, ET VIR	4/25/1934	2	171	29S-34W-27	HASKELL	KANSAS
67296000	1253 - OXY HUGOTON - KS	RUBY GRACE SCHMITT ET VIR	RUBY GRACE SCHMITT, ET VIR	4/25/1934	218	116	29S-34W-27	HASKELL	KANSAS
67296000	1253 - OXY HUGOTON - KS	RUBY GRACE SCHMITT ET VIR	RUBY GRACE SCHMITT, ET VIR	4/25/1934	2	171	29S-34W-27	HASKELL	KANSAS
68168000	1253 - OXY HUGOTON - KS	OXY USA INC ET AL	OXY USA INC, ET AL	12/2/1993	125	88	29S-34W-27	HASKELL	KANSAS
82828000	1270 - APC 2016 HUGOTON - KS	CHARLES KOENIG ET UX	ALDEN W FOSTER	5/12/1934	2	167	29S-34W-28	HASKELL	KANSAS
82824000	1270 - APC 2016 HUGOTON - KS	FRANK ROY ET UX	ALDEN W FOSTER	6/30/1934	2	206	29S-34W-29	HASKELL	KANSAS
82829000	1270 - APC 2016 HUGOTON - KS	EMIL SCHNELLBACHER ET UX	ALDEN W FOSTER	5/2/1934	2	233	29S-34W-29	HASKELL	KANSAS
82843000	1270 - APC 2016 HUGOTON - KS	R L HALL ET UX	ALDEN W FOSTER	4/20/1934	2	202	29S-34W-29	HASKELL	KANSAS
66240000	1253 - OXY HUGOTON - KS	ALFRED J COLLINGWOOD ET UX	PANHANDLE EASTERN PIPE LINE CO	4/30/1942	3	344	29S-34W-3	HASKELL	KANSAS
66288001	1253 - OXY HUGOTON - KS	J R THOMAS	CITIES SERVICE OIL COMPANY	11/2/1942	3	449	29S-34W-3	HASKELL	KANSAS
66288002	1253 - OXY HUGOTON - KS	EQUAL ROYALTY CO	JOE DENHAM	5/10/1944	5	33	29S-34W-3	HASKELL	KANSAS
66289000	1253 - OXY HUGOTON - KS	HELMLEY LAWRENCE T ET UX INEZ	UNITED PRODUCING COMPANY, INC	1/15/1943	3	510	29S-34W-3	HASKELL	KANSAS
82830000	1270 - APC 2016 HUGOTON - KS	DANIEL F COLLINGWOOD ET AL	ALDEN W FOSTER	6/21/1934	2	186	29S-34W-30	HASKELL	KANSAS

**Exhibit A - Leases**  
**to Assignment, Conveyance and Bill of Sale dated Effective October 1, 2025**  
**by and between Merit Hugoton, L.P., et.al., as Assignor, and EJ Hugoton Devco LLC, as Assignee**

Merit #	PROSPECT	ORIGINAL LESSOR	ORIGINAL LESSEE	AGREEMENT DATE	BOOK	PAGE	TWP-RGE-SEC	COUNTY	STATE
82831000	1270 - APC 2016 HUGOTON - KS	DANIEL F COLLINGWOOD ET AL	ALDEN W FOSTER	6/21/1934	2	187	29S-34W-30	HASKELL	KANSAS
82832000	1270 - APC 2016 HUGOTON - KS	A A WEEKS	ALDEN W FOSTER	5/11/1934	2	189	29S-34W-30	HASKELL	KANSAS
82833000	1270 - APC 2016 HUGOTON - KS	CHESTER A HARPER ET UX	ALDEN W FOSTER	7/1/1934	2	241	29S-34W-31	HASKELL	KANSAS
82844000	1270 - APC 2016 HUGOTON - KS	E A NICESWANDER ET UX	ALDEN W FOSTER	4/23/1934	2	207	29S-34W-31	HASKELL	KANSAS
82845000	1270 - APC 2016 HUGOTON - KS	E A NICESWANDER ET UX	ALDEN W FOSTER	4/23/1934	2	208	29S-34W-31	HASKELL	KANSAS
82834000	1270 - APC 2016 HUGOTON - KS	NORA E BECKTELL	ALDEN W FOSTER	4/18/1934	2	193	29S-34W-32	HASKELL	KANSAS
82835000	1270 - APC 2016 HUGOTON - KS	DANIEL F COLLINGWOOD ET AL	ALDEN W FOSTER	6/21/1934	2	190	29S-34W-32	HASKELL	KANSAS
82836000	1270 - APC 2016 HUGOTON - KS	CHESTER A HARPER ET UX	UNITED PRODUCING CO INC	3/30/1938	3	91	29S-34W-32	HASKELL	KANSAS
67315000	1253 - OXY HUGOTON - KS	ALFRED J COLLINGWOOD ET UX	UNITED PRODUCING COMPANY INC.	5/14/1943	4	18	29S-34W-33	HASKELL	KANSAS
66240000	1253 - OXY HUGOTON - KS	ALFRED J COLLINGWOOD ET UX	PANHANDLE EASTERN PIPE LINE CO	4/30/1942	3	344	29S-34W-4	HASKELL	KANSAS
66654000	1253 - OXY HUGOTON - KS	CHARLES KOENIG	UNITED PRODUCING COMPANY, INC	3/15/1943	4	269	29S-34W-4	HASKELL	KANSAS
66655000	1253 - OXY HUGOTON - KS	EDGAR M GREGG	UNITED PRODUCING COMPANY, INC	9/1/1943	4	348	29S-34W-4	HASKELL	KANSAS
66239000	1253 - OXY HUGOTON - KS	COLLINGWOOD ALFRED J ET UX EDNA	PANHANDLE EASTERN PIPELINE CO.	4/30/1942	3	344	29S-34W-5	HASKELL	KANSAS
66241000	1253 - OXY HUGOTON - KS	BURTON MAUDE ET AL	CITIES SERVICE OIL COMPANY	11/7/1942	3	455	29S-34W-5	HASKELL	KANSAS
66241000	1253 - OXY HUGOTON - KS	BURTON MAUDE ET AL	CITIES SERVICE OIL COMPANY	11/7/1942	3	455	29S-34W-6	HASKELL	KANSAS
66242000	1253 - OXY HUGOTON - KS	J C LEMON ET UX ET AL	UNITED PRODUCING COMPANY INC.	7/2/1943	4	168	29S-34W-6	HASKELL	KANSAS
66243000	1253 - OXY HUGOTON - KS	HICKMAN EDITH	CITIES SERVICE OIL COMPANY	11/2/1942	3	448	29S-34W-7	HASKELL	KANSAS
66244000	1253 - OXY HUGOTON - KS	SAMUEL B HOWELL ET UX	COLUMBIAN FUEL CORPORATION	4/25/1946	7	230	29S-34W-7	HASKELL	KANSAS
66245000	1253 - OXY HUGOTON - KS	ALFRED J COLLINGWOOD ET UX	PANHANDLE EASTERN PIPE LINE CO	4/30/1942	3	343	29S-34W-7	HASKELL	KANSAS
66246000	1253 - OXY HUGOTON - KS	D V COLLINGWOOD GORDON ET VIR	PANHANDLE EASTERN PIPE LINE CO	5/5/1942	4	608	29S-34W-7	HASKELL	KANSAS

**Exhibit A - Leases**  
**to Assignment, Conveyance and Bill of Sale dated Effective October 1, 2025**  
**by and between Merit Hugoton, L.P., et.al., as Assignor, and EJ Hugoton Devco LLC, as Assignee**

Merit #	PROSPECT	ORIGINAL LESSOR	ORIGINAL LESSEE	AGREEMENT DATE	BOOK	PAGE	TWP-RGE-SEC	COUNTY	STATE
82805000	1270 - APC 2016 HUGOTON - KS	GRANT COUNTY STATE BANK	UNITED PRODUCING COMPANY INC	1/19/1943	3	513	29S-34W-8	HASKELL	KANSAS
82847000	1270 - APC 2016 HUGOTON - KS	MILTON M THUROW ET UX	UNITED PRODUCING CO INC	10/15/1940	3	188	29S-34W-8	HASKELL	KANSAS
67317000	1253 - OXY HUGOTON - KS	ALFRED J COLLINGWOOD ET UX	PANHANDLE EASTERN PIPE LINE CO	4/30/1942	3	343	29S-34W-9	HASKELL	KANSAS
66329000	1253 - OXY HUGOTON - KS	D J KELLY ET UX	BEN F BRACK	5/10/1945	6	448	30S-31W-30	HASKELL	KANSAS
66328000	1253 - OXY HUGOTON - KS	JAMES W VAN BLARICUM ET AL	BEN F BRACK	1/25/1945	6	400	30S-31W-31	HASKELL	KANSAS
66311000	1253 - OXY HUGOTON - KS	ELIZABETH WALTON	BEN F BRACK	12/1/1944	5	541	30S-31W-7	HASKELL	KANSAS
66346000	1253 - OXY HUGOTON - KS	GREGORY HAROLD OSBORN	BEN F. BRACK	12/1/1944	6	161	30S-31W-7	HASKELL	KANSAS
68065000	1253 - OXY HUGOTON - KS	CITIES TO MICHAELIS DRILLING COMPANY	MICHAELIS DRILLING COMPANY	3/1/1955			30S-31W-7	HASKELL	KANSAS
66341000	1253 - OXY HUGOTON - KS	RAYMOND TRAHERN	J.E. BEYMER	11/22/1950	11	27	30S-32W-10	HASKELL	KANSAS
66342000	1253 - OXY HUGOTON - KS	CORA BELL MARTIN	J.E. BEYMER	11/22/1950	11	110	30S-32W-10	HASKELL	KANSAS
66343000	1253 - OXY HUGOTON - KS	TRAHERN FAY A ET UX MYRTLE	J.E. BEYMER	11/22/1950	11	112	30S-32W-10	HASKELL	KANSAS
66344000	1253 - OXY HUGOTON - KS	GLEN TRAHERN	J.E. BEYMER	11/22/1950	11	111	30S-32W-10	HASKELL	KANSAS
66345000	1253 - OXY HUGOTON - KS	GLENICE TRAHERN ROBINSON	J.E. BEYMER	2/7/1952	12	199	30S-32W-10	HASKELL	KANSAS
67388000	1253 - OXY HUGOTON - KS	JEFFREY JOE WATSON	OXY USA INC	8/1/2007	187	623	30S-32W-11	HASKELL	KANSAS
67389000	1253 - OXY HUGOTON - KS	U S AGBANK FCB WICHITA KANSAS	OXY USA INC	8/21/2007	187	893	30S-32W-11	HASKELL	KANSAS
67390000	1253 - OXY HUGOTON - KS	U S AGBANK FCB WICHITA KANSAS	OXY USA INC	8/21/2007	187	896	30S-32W-11	HASKELL	KANSAS
67391000	1253 - OXY HUGOTON - KS	U S AGBANK FCB WICHITA KANSAS	OXY USA INC	8/21/2007	187	899	30S-32W-11	HASKELL	KANSAS
67392000	1253 - OXY HUGOTON - KS	U S AGBANK FCB WICHITA KANSAS	OXY USA INC	8/21/2007	187	902	30S-32W-11	HASKELL	KANSAS
67393000	1253 - OXY HUGOTON - KS	ZM FARMS INC	OXY USA INC	12/6/2007	189	21	30S-32W-11	HASKELL	KANSAS
67421000	1253 - OXY HUGOTON - KS	J CLAIR STEVENS AND CROSBY STEVENS HIS WIFE	D.L. DAVIS	2/14/1948	8	302	30S-32W-13	HASKELL	KANSAS

**Exhibit A - Leases**  
**to Assignment, Conveyance and Bill of Sale dated Effective October 1, 2025**  
**by and between Merit Hugoton, L.P., et.al., as Assignor, and EJ Hugoton Devco LLC, as Assignee**

Merit #	PROSPECT	ORIGINAL LESSOR	ORIGINAL LESSEE	AGREEMENT DATE	BOOK	PAGE	TWP-RGE-SEC	COUNTY	STATE
84755000	1270 - APC 2016 HUGOTON - KS	MYRTA E JONES SCHIELDS ET VIR	JOE E DENHAM	3/25/1948	8	552	30S-32W-13	HASKELL	KANSAS
66314000	1253 - OXY HUGOTON - KS	MARY M IHLOFF	L H HARRELL	11/1/1944	6	62	30S-32W-14	HASKELL	KANSAS
66320000	1253 - OXY HUGOTON - KS	MYRTLE M HUMPHREY	BEN F BRACK	2/8/1945	6	193	30S-32W-14	HASKELL	KANSAS
66334000	1253 - OXY HUGOTON - KS	C G DENNIS ET AL	CITIES SERVICE OIL COMPANY	9/19/1949	10	234	30S-32W-14	HASKELL	KANSAS
66347000	1253 - OXY HUGOTON - KS	ULYSSES GRANT ROWLAND	J.E. BEYMER	10/2/1950	10	581	30S-32W-14	HASKELL	KANSAS
65278000	1253 - OXY HUGOTON - KS	FRED M PROKSCH	Joe E. Denham	10/20/1944	5	353	30S-32W-15	HASKELL	KANSAS
65279000	1253 - OXY HUGOTON - KS	JOHN F PROKSCH ET AL	Joe E. Denham	8/1/1944	5	378	30S-32W-15	HASKELL	KANSAS
65045000	1253 - OXY HUGOTON - KS	E H ELLIOTT AND MYRTLE ELLIOTT	JOE E DENHAM	8/1/1944	5	157	30S-32W-16	HASKELL	KANSAS
61948000	1253 - OXY HUGOTON - KS	LARRY D DAVIS AND BARBARA J DAVIS	J. FRED HAMBRIGHT, INC.	7/25/2003	166	750	30S-32W-17	HASKELL	KANSAS
61965000	1253 - OXY HUGOTON - KS	ROLLIE E WRIGHT AND SUSIE WRIGHT	Joe E. Denham	8/1/1944	5	54	30S-32W-18	HASKELL	KANSAS
64042000	1253 - OXY HUGOTON - KS	FLOYD W LEONARD AND BERENECE LEONARD	Joe E. Denham	8/1/1944	5	47	30S-32W-18	HASKELL	KANSAS
65119000	1253 - OXY HUGOTON - KS	EARL U HOFFMAN ET AL	JOE E. DENHAM	8/1/1944	5	53	30S-32W-19	HASKELL	KANSAS
70139001	1253 - OXY HUGOTON - KS	SHIRLEY E PASSOW	OXY USA INC	4/23/2014	219	755	30S-32W-19	HASKELL	KANSAS
70139002	1253 - OXY HUGOTON - KS	RANDALL E HOFFMAN ET AL	OXY USA INC	4/23/2014	219	761-763	30S-32W-19	HASKELL	KANSAS
70139003	1253 - OXY HUGOTON - KS	NANCY WEEKS	OXY USA INC	4/29/2014	219	758	30S-32W-19	HASKELL	KANSAS
70139004	1253 - OXY HUGOTON - KS	CYNTHIA COLLIER	OXY USA INC	4/29/2014	219	672	30S-32W-19	HASKELL	KANSAS
70139006	1253 - OXY HUGOTON - KS	SUE E STOPPEL ET VIR	MERIT ENERGY COMPANY	6/13/2016	228	831	30S-32W-19	HASKELL	KANSAS
70139006	1253 - OXY HUGOTON - KS	SUE E STOPPEL ET VIR	MERIT ENERGY COMPANY	6/13/2016	228	831-835	30S-32W-19	HASKELL	KANSAS
62847000	1253 - OXY HUGOTON - KS	AMANDA I WATKINS	Joe E. Denham	8/1/1944	5	39	30S-32W-20	HASKELL	KANSAS
64045000	1253 - OXY HUGOTON - KS	LAVERN C LEONARD	Joe E. Denham	8/1/1944	5	46	30S-32W-20	HASKELL	KANSAS

**Exhibit A - Leases**  
**to Assignment, Conveyance and Bill of Sale dated Effective October 1, 2025**  
**by and between Merit Hugoton, L.P., et.al., as Assignor, and EJ Hugoton Devco LLC, as Assignee**

Merit #	PROSPECT	ORIGINAL LESSOR	ORIGINAL LESSEE	AGREEMENT DATE	BOOK	PAGE	TWP-RGE-SEC	COUNTY	STATE
67420000	1253 - OXY HUGOTON - KS	JOHN D ENTERPRISES LP	TIM WEBBER	3/20/2003	164	232	30S-32W-21	HASKELL	KANSAS
65846000	1253 - OXY HUGOTON - KS	JOHN A WATSON ET UX	BEN F BRACK	12/15/1944			30S-32W-22	HASKELL	KANSAS
65847000	1253 - OXY HUGOTON - KS	IRVIN H COOK ET UX	BEN F BRACK	12/1/1944	5	543	30S-32W-22	HASKELL	KANSAS
65843001	1253 - OXY HUGOTON - KS	LYDIA M COOK ET VIR	BEN F BRACK	12/1/1944	5	547	30S-32W-23	HASKELL	KANSAS
65843002	1253 - OXY HUGOTON - KS	EQUAL ROYALTY CO ET AL	CITIES SERVICE OIL COMPANY	9/20/1947	8	139	30S-32W-23	HASKELL	KANSAS
66339001	1253 - OXY HUGOTON - KS	JOY D SMITH	J.E. BEYMER	10/9/1950	10	560	30S-32W-24	HASKELL	KANSAS
66339002	1253 - OXY HUGOTON - KS	FLOYD W LEONARD	J.E. BEYMER	10/14/1950	10	599	30S-32W-24	HASKELL	KANSAS
66340001	1253 - OXY HUGOTON - KS	FRANK MCCOY	J.E. BEYMER	9/20/1950	10	600	30S-32W-24	HASKELL	KANSAS
66340002	1253 - OXY HUGOTON - KS	MARTIN WINTER	J.E. BEYMER	9/20/1950	11	26	30S-32W-24	HASKELL	KANSAS
67381000	1253 - OXY HUGOTON - KS	VIRGIL KEVIN WATSON	OXY USA INC	6/20/2007	187	305	30S-32W-24	HASKELL	KANSAS
67382000	1253 - OXY HUGOTON - KS	JEFFREY JOE WATSON	OXY USA INC	6/20/2007	187	299	30S-32W-24	HASKELL	KANSAS
67383000	1253 - OXY HUGOTON - KS	KIM W WATSON	OXY USA INC	6/20/2007	187	302	30S-32W-24	HASKELL	KANSAS
67384000	1253 - OXY HUGOTON - KS	JOHN DOUGLAS WATSON	OXY USA INC	6/20/2007	187	498	30S-32W-24	HASKELL	KANSAS
67385000	1253 - OXY HUGOTON - KS	VIRGIL K WATSON JOHN D WATSON CO-TRS VKW TRUST	OXY USA INC	7/4/2007	187	308	30S-32W-24	HASKELL	KANSAS
67386000	1253 - OXY HUGOTON - KS	KIM W WATSON JOHN D WATSON CO-TRS KWW TRUST	OXY USA INC	7/4/2007	187	492	30S-32W-24	HASKELL	KANSAS
67387000	1253 - OXY HUGOTON - KS	JOHN D WATSON TRUSTEE OF THE JDW TRUST	OXY USA INC	7/4/2007	187	495	30S-32W-24	HASKELL	KANSAS
65844000	1253 - OXY HUGOTON - KS	RAYMOND BIRD ET UX	BEN F BRACK	11/29/1944	5	538	30S-32W-25	HASKELL	KANSAS
65873000	1253 - OXY HUGOTON - KS	W B SEEVERS	BEN F BRACK	4/10/1945	6	465	30S-32W-25	HASKELL	KANSAS
65877000	1253 - OXY HUGOTON - KS	HENRY H OBENHAUS ET UX	BEN F BRACK	4/10/1945	6	534	30S-32W-25	HASKELL	KANSAS
65878000	1253 - OXY HUGOTON - KS	HENRY H OBENHAUS ET UX	BEN F BRACK	4/10/1945	6	545	30S-32W-25	HASKELL	KANSAS

**Exhibit A - Leases**  
**to Assignment, Conveyance and Bill of Sale dated Effective October 1, 2025**  
**by and between Merit Hugoton, L.P., et.al., as Assignor, and EJ Hugoton Devco LLC, as Assignee**

Merit #	PROSPECT	ORIGINAL LESSOR	ORIGINAL LESSEE	AGREEMENT DATE	BOOK	PAGE	TWP-RGE-SEC	COUNTY	STATE
65842000	1253 - OXY HUGOTON - KS	MYRON L HALL ET UX	BEN F BRACK	11/16/1944	5	498	30S-32W-26	HASKELL	KANSAS
65845000	1253 - OXY HUGOTON - KS	JOHN A WATSON ET UX	BEN F BRACK	12/15/1944	5	546	30S-32W-26	HASKELL	KANSAS
63394000	1253 - OXY HUGOTON - KS	P L MILLER ET AL	N/A	10/16/1964	6	112	30S-32W-27	HASKELL	KANSAS
65848001	1253 - OXY HUGOTON - KS	JOHN A WATSON ET UX	BEN F BRACK	12/15/1944	5	540	30S-32W-27	HASKELL	KANSAS
65848002	1253 - OXY HUGOTON - KS	EQUAL ROYALTY CO ET AL	CITIES SERVICE OIL COMPANY	9/20/1947	8	140	30S-32W-27	HASKELL	KANSAS
67396000	1253 - OXY HUGOTON - KS	G W AVERY ET UX	L T BUCK	11/3/1948	9	550	30S-32W-28	HASKELL	KANSAS
67397000	1253 - OXY HUGOTON - KS	JOHN A WATSON ET UX	JOE E DENHAM	8/1/1944	5	227	30S-32W-28	HASKELL	KANSAS
64021000	1253 - OXY HUGOTON - KS	EMMA G HENRY	Joe E. Denham	8/1/1944	5	37	30S-32W-29	HASKELL	KANSAS
67398000	1253 - OXY HUGOTON - KS	ETTA MCCOY ET VIR	JOE E DENHAM	8/1/1944	5	40	30S-32W-3	HASKELL	KANSAS
67399000	1253 - OXY HUGOTON - KS	FANCHION E LONGBOTHAM ET VIR	LESTER WILKONSON	6/16/1952	12	405	30S-32W-3	HASKELL	KANSAS
62603000	1253 - OXY HUGOTON - KS	J CLAIR STEVENS AND CROSBY STEVENS HIS WIFE	JOE E. DENHAM	8/1/1944	5	266	30S-32W-33	HASKELL	KANSAS
62799000	1253 - OXY HUGOTON - KS	A E PYLE AND NELL PYLE	JOE E. DENHAM	9/1/1944	5	253	30S-32W-33	HASKELL	KANSAS
63018000	1253 - OXY HUGOTON - KS	FLORENCE E REEVES WHITE AND WM WALLACE WHITE	JOE E. DENHAM	8/1/1944	5	220	30S-32W-33	HASKELL	KANSAS
64724000	1253 - OXY HUGOTON - KS	JOHN W BAUGHMAN AND ELLA BAUGHMAN HIS WIFE	JOE E. DENHAM	8/1/1944	5	130	30S-32W-33	HASKELL	KANSAS
67379000	1253 - OXY HUGOTON - KS	CURTIS E STEVENS AND MARY STEVENS	D L DAVIS	2/14/1948	8	303	30S-32W-34	HASKELL	KANSAS
67379000	1253 - OXY HUGOTON - KS	CURTIS E STEVENS AND MARY STEVENS	D L DAVIS	2/14/1948	8	303	30S-32W-34	HASKELL	KANSAS
67380000	1253 - OXY HUGOTON - KS	J CLAIR STEVENS AND CROSBY STEVENS	D L DAVIS	2/14/1948	8	301	30S-32W-34	HASKELL	KANSAS
65849000	1253 - OXY HUGOTON - KS	WM H MYERS ET UX	BEN F BRACK	12/15/1944	6	50	30S-32W-35	HASKELL	KANSAS
65859000	1253 - OXY HUGOTON - KS	HARRIET M ROBERTS	L H HARRELL	11/1/1944	6	215	30S-32W-35	HASKELL	KANSAS
65860000	1253 - OXY HUGOTON - KS	HARRIET M ROBERTS	L H HARRELL	11/1/1944	6	216	30S-32W-35	HASKELL	KANSAS

**Exhibit A - Leases**  
**to Assignment, Conveyance and Bill of Sale dated Effective October 1, 2025**  
**by and between Merit Hugoton, L.P., et.al., as Assignor, and EJ Hugoton Devco LLC, as Assignee**

Merit #	PROSPECT	ORIGINAL LESSOR	ORIGINAL LESSEE	AGREEMENT DATE	BOOK	PAGE	TWP-RGE-SEC	COUNTY	STATE
65861000	1253 - OXY HUGOTON - KS	HARRIET M ROBERTS A WIDOW	L H HARRELL	11/1/1944	6	217	30S-32W-35	HASKELL	KANSAS
66308001	1253 - OXY HUGOTON - KS	RAYMOND BIRD	BEN F BRACK	11/29/1944	5	537	30S-32W-36	HASKELL	KANSAS
66309000	1253 - OXY HUGOTON - KS	XTO ENERGY INC	OXY USA INC	1/5/2007	181	36	30S-32W-36	HASKELL	KANSAS
62500000	1253 - OXY HUGOTON - KS	C A VOSHELL AND JULIA VOSHELL	JOE E. DENHAM	8/1/1944	5	58	30S-32W-4	HASKELL	KANSAS
82789001	1270 - APC 2016 HUGOTON - KS	FRANK MCCOY ET UX	JOE E DENHAM	8/1/1944	5	38	30S-32W-5	HASKELL	KANSAS
82789002	1270 - APC 2016 HUGOTON - KS	JOHN J FLEET ET AL	W B OSBORN	12/14/1944	6	250	30S-32W-5	HASKELL	KANSAS
82789003	1270 - APC 2016 HUGOTON - KS	EUROMEX OIL COMPANY	W B OSBORN	5/25/1946	7	319	30S-32W-5	HASKELL	KANSAS
82789004	1270 - APC 2016 HUGOTON - KS	W B OSBORN ETUX	G J NEUNER	11/1/1947	8	122	30S-32W-5	HASKELL	KANSAS
81987000	1270 - APC 2016 HUGOTON - KS	ORTH ETHEL ET VIR	J E O'DONNELL	6/8/1944	19	590	30S-32W-6	HASKELL	KANSAS
63043000	1253 - OXY HUGOTON - KS	GUY B REDD AND ROSA REDD HIS WIFE	Joe E. Denham	8/1/1944	5	42	30S-32W-8	HASKELL	KANSAS
63044000	1253 - OXY HUGOTON - KS	EUROMEX OIL COMPANY	W.B. OSBORN	5/25/1946	7	317	30S-32W-8	HASKELL	KANSAS
63045000	1253 - OXY HUGOTON - KS	WB OSBORN WINNIE LOU JONES A FEME SOLE	STANOLIND OIL COMPANY	8/13/1954	13	631	30S-32W-8	HASKELL	KANSAS
63046000	1253 - OXY HUGOTON - KS	M SCARBOROUGH AND THE WIFE OF FLORENCE G SCARB	STANOLIND OIL COMPANY	8/13/1954	13	630	30S-32W-8	HASKELL	KANSAS
65044000	1253 - OXY HUGOTON - KS	E H ELLIOTT AND MYRTLE ELLIOTT	Joe E. Denham	8/1/1944	5	45	30S-32W-9	HASKELL	KANSAS
65046000	1253 - OXY HUGOTON - KS	E H ELLIOTT AND MYRTLE ELLIOTT	L T BUCK	4/8/1948	8	536	30S-32W-9	HASKELL	KANSAS
63399000	1253 - OXY HUGOTON - KS	FLORA A MEREDITH	JOE E DENHAM	7/12/1943	4	153	30S-33W-10	HASKELL	KANSAS
63400000	1253 - OXY HUGOTON - KS	FLORA A MEREDITH	JOE E DENHAM	7/12/1943	4	154	30S-33W-10	HASKELL	KANSAS
64253000	1253 - OXY HUGOTON - KS	MARY HOBBLE ET AL	JOE E DENHAM	7/13/1943	4	367	30S-33W-10	HASKELL	KANSAS
82723000	1270 - APC 2016 HUGOTON - KS	FLORA A MEREDITH	JOE E DENHAM	7/12/1943	4	151	30S-33W-11	HASKELL	KANSAS
82724000	1270 - APC 2016 HUGOTON - KS	FLORA A MEREDITH	JOE E DENHAM	7/12/1943	4	152	30S-33W-11	HASKELL	KANSAS

**Exhibit A - Leases**  
**to Assignment, Conveyance and Bill of Sale dated Effective October 1, 2025**  
**by and between Merit Hugoton, L.P., et.al., as Assignor, and EJ Hugoton Devco LLC, as Assignee**

Merit #	PROSPECT	ORIGINAL LESSOR	ORIGINAL LESSEE	AGREEMENT DATE	BOOK	PAGE	TWP-RGE-SEC	COUNTY	STATE
63402000	1253 - OXY HUGOTON - KS	FLORA A MEREDITH	JOE E DENHAM	7/12/1943	4	148	30S-33W-12	HASKELL	KANSAS
63403000	1253 - OXY HUGOTON - KS	FLORA A MEREDITH	JOE E DENHAM	7/12/1943	4	149	30S-33W-12	HASKELL	KANSAS
63403000	1253 - OXY HUGOTON - KS	FLORA A MEREDITH	JOE E DENHAM	7/12/1943	4	149	30S-33W-13	HASKELL	KANSAS
64043000	1253 - OXY HUGOTON - KS	FLOYD W LEONARD ET UX	JOE E DENHAM	3/20/1944	4	504	30S-33W-13	HASKELL	KANSAS
64044000	1253 - OXY HUGOTON - KS	ILLINOIS BANKERS LIFE ASSURANCE	JOE E DENHAM	9/23/1944	5	380	30S-33W-13	HASKELL	KANSAS
82726000	1270 - APC 2016 HUGOTON - KS	C L HICKMAN ET UX CORA	JOE E DENHAM	7/15/1943	4	251	30S-33W-13	HASKELL	KANSAS
65277000	1253 - OXY HUGOTON - KS	FRED AND EFFIE BARBER	JOE E DENHAM	7/13/1943	4	250	30S-33W-14	HASKELL	KANSAS
82725000	1270 - APC 2016 HUGOTON - KS	GERTRUDE PECHIN	J C COLLE	10/1/1947	8	121	30S-33W-14	HASKELL	KANSAS
	1256 - CHEVRON HUGOTON	SAMUEL B HOWELL ET UX	FRED C KOCH	7/15/1943	4	184	30S-33W-14	HASKELL	KANSAS
63298000	1253 - OXY HUGOTON - KS	SAMUEL B HOWELL ET UX	N/A	7/15/1943	4	182	30S-33W-15	HASKELL	KANSAS
63550000	1253 - OXY HUGOTON - KS	ELLIS W HUITT ET UX	JOE E DENHAM	7/16/1943	4	276	30S-33W-15	HASKELL	KANSAS
64255000	1253 - OXY HUGOTON - KS	MARY HOBBLE ET AL	JOE E DENHAM	7/13/1943	4	365	30S-33W-15	HASKELL	KANSAS
64255000	1253 - OXY HUGOTON - KS	MARY HOBBLE ET AL	JOE E DENHAM	7/13/1943	4	365	30S-33W-15	HASKELL	KANSAS
64256000	1253 - OXY HUGOTON - KS	MARY HOBBLE ET AL	JOE E DENHAM	7/13/1943	4	366	30S-33W-15	HASKELL	KANSAS
67400000	1253 - OXY HUGOTON - KS	ELLIS W HUITT ET UX	JOE E DENHAM	7/16/1943	4	276	30S-33W-15	HASKELL	KANSAS
67401000	1253 - OXY HUGOTON - KS	SAMUEL B HOWELL ET UX	FRED C KOCH	7/15/1943	4	182	30S-33W-15	HASKELL	KANSAS
62359000	1253 - OXY HUGOTON - KS	US AND CARRIE HAGUE	Joe E. Denham	4/16/1943	3	625	30S-33W-16	HASKELL	KANSAS
64220000	1253 - OXY HUGOTON - KS	MAUDINE JAMES AND EMSLEY JAMES	JOE E DENHAM	4/15/1943	3	626	30S-33W-16	HASKELL	KANSAS
64809000	1253 - OXY HUGOTON - KS	DONALD AND MARJORIE FINCHAM	BEN F BLACK	3/28/1945	6	298	30S-33W-16	HASKELL	KANSAS
62273000	1253 - OXY HUGOTON - KS	OLIVE I MILLIKAN	Joe E. Denham	4/16/1943	3	569	30S-33W-17	HASKELL	KANSAS

**Exhibit A - Leases**  
**to Assignment, Conveyance and Bill of Sale dated Effective October 1, 2025**  
**by and between Merit Hugoton, L.P., et.al., as Assignor, and EJ Hugoton Devco LLC, as Assignee**

Merit #	PROSPECT	ORIGINAL LESSOR	ORIGINAL LESSEE	AGREEMENT DATE	BOOK	PAGE	TWP-RGE-SEC	COUNTY	STATE
63248000	1253 - OXY HUGOTON - KS	LUCIENE AND EARLENE BLACK	JOE E DENHAM	4/14/1943	4	4	30S-33W-17	HASKELL	KANSAS
63248000	1253 - OXY HUGOTON - KS	LUCIENE AND EARLENE BLACK	JOE E DENHAM	4/14/1943	4	4	30S-33W-18	HASKELL	KANSAS
63998000	1253 - OXY HUGOTON - KS	JOE MITCHELL AND MARY E MITCHELL	JOE E. DENHAM	4/16/1943	3	595	30S-33W-18	HASKELL	KANSAS
64058000	1253 - OXY HUGOTON - KS	MARIE R ANTON A WIDOW	AMOCO PRODUCTION COMPANY	12/9/1996	137	510	30S-33W-18	HASKELL	KANSAS
64496000	1253 - OXY HUGOTON - KS	ANNA M STANLEY AND LO STANLEY	JOE E. DENHAM	4/24/1943	4	14	30S-33W-18	HASKELL	KANSAS
63169000	1253 - OXY HUGOTON - KS	WILLIAM AND THERESA WILSON	CITIES SERVICE OIL COMPANY	5/15/1943	4	84	30S-33W-19	HASKELL	KANSAS
63410000	1253 - OXY HUGOTON - KS	MERTIE AMMERMAN	JOE E DENHAM	4/16/1943	3	610	30S-33W-19	HASKELL	KANSAS
63804000	1253 - OXY HUGOTON - KS	J E MOORE AND MINNIE M MOORE	JOE E. DENHAM	4/16/1943	3	636	30S-33W-19	HASKELL	KANSAS
65469000	1253 - OXY HUGOTON - KS	D F COX	JOE E. DENHAM	3/20/1944	4	469	30S-33W-19	HASKELL	KANSAS
62090000	1253 - OXY HUGOTON - KS	ALVIN F TINSLEY	JOE E DENHAM	3/13/1944	4	468	30S-33W-20	HASKELL	KANSAS
62838000	1253 - OXY HUGOTON - KS	W B SUMMER AND EVA SUMMERS	JOE E DENHAM	4/16/1943	3	571	30S-33W-20	HASKELL	KANSAS
63003000	1253 - OXY HUGOTON - KS	LENORA TAYLOR ET AL	JOE E DENHAM	7/24/1943	4	325	30S-33W-20	HASKELL	KANSAS
63004000	1253 - OXY HUGOTON - KS	LILLIAN TAYLOR ET AL	STANOLIND OIL COMPANY	12/28/1951	12	195	30S-33W-20	HASKELL	KANSAS
64048000	1253 - OXY HUGOTON - KS	MARIE R ANTON LIFE ESTATE	MARIAH ENERGY, LLC	12/20/2003	169	145	30S-33W-21	HASKELL	KANSAS
64049000	1253 - OXY HUGOTON - KS	J VERLAN BENSON IRREVOCABLE TRUST	MARIAH ENERGY, LLC	12/20/2003	169	148	30S-33W-21	HASKELL	KANSAS
64050000	1253 - OXY HUGOTON - KS	GEORGIA BENSON IRREVOCABLE TRUST	MARIAH ENERGY, LLC	12/20/2003	169	157	30S-33W-21	HASKELL	KANSAS
64051000	1253 - OXY HUGOTON - KS	DONALD D BENSON IRREVOCABLE TRUST	Mariah Energy, LLC	12/20/2003	169	154	30S-33W-21	HASKELL	KANSAS
64052000	1253 - OXY HUGOTON - KS	ALMA ANTON BENSON IRREVOCABLE TRUST	MARIAH ENERGY, LLC	12/20/2003	169	151	30S-33W-21	HASKELL	KANSAS
64053000	1253 - OXY HUGOTON - KS	MARIE R ANTON LIFE ESTATE	MARIAH ENERGY LLC	8/1/2001	156	626	30S-33W-21	HASKELL	KANSAS
64054000	1253 - OXY HUGOTON - KS	J VERLAN BENSON LIVING TRUST	MARIAH ENERGY LLC	8/1/2001	156	629	30S-33W-21	HASKELL	KANSAS

**Exhibit A - Leases**  
**to Assignment, Conveyance and Bill of Sale dated Effective October 1, 2025**  
**by and between Merit Hugoton, L.P., et.al., as Assignor, and EJ Hugoton Devco LLC, as Assignee**

Merit #	PROSPECT	ORIGINAL LESSOR	ORIGINAL LESSEE	AGREEMENT DATE	BOOK	PAGE	TWP-RGE-SEC	COUNTY	STATE
64055000	1253 - OXY HUGOTON - KS	GEORGIA BENSON IRREVOCABLE TRUST	MARIAH ENERGY LLC	8/1/2001	156	631	30S-33W-21	HASKELL	KANSAS
64056000	1253 - OXY HUGOTON - KS	DONALD D BENSON IRREVOCABLE TRUST	MARIAH ENERGY LLC	8/1/2001	156	633	30S-33W-21	HASKELL	KANSAS
64057000	1253 - OXY HUGOTON - KS	ALMA ANTON BENSON IRREVOCABLE LIVING TRUST	MARIAH ENERGY LLC	8/1/2001	156	635	30S-33W-21	HASKELL	KANSAS
65151000	1253 - OXY HUGOTON - KS	BILL ANTON AKA BILLY V ANTON AND NANCY L ANTON	PRESKO WESTERN LLC	6/6/2007	187	260	30S-33W-21	HASKELL	KANSAS
65152000	1253 - OXY HUGOTON - KS	PHYLLIS STEPHENS AND GLEN STEPHENS	PRESKO WESTERN LLC	6/6/2007	188	461	30S-33W-21	HASKELL	KANSAS
65153000	1253 - OXY HUGOTON - KS	DONNA HONE	PRESKO WESTERN LLC	6/6/2007	188	706	30S-33W-21	HASKELL	KANSAS
65154000	1253 - OXY HUGOTON - KS	C LUCERNE ANTON	PRESKO WESTERN LLC	7/31/2007	188	476	30S-33W-21	HASKELL	KANSAS
67395000	1253 - OXY HUGOTON - KS	ULISSES V ANTON ET UX	JOE E DENHAM	4/14/1943	3	621	30S-33W-21	HASKELL	KANSAS
63488000	1253 - OXY HUGOTON - KS	P I MILLER ET AL	N/A	11/6/1944	6	113	30S-33W-22	HASKELL	KANSAS
65308000	1253 - OXY HUGOTON - KS	HARRY H BOUSSER AND JOSEPHINE M BOUSSER	JOE E DENHAM	7/14/1943	4	213	30S-33W-22	HASKELL	KANSAS
67587000	1253 - OXY HUGOTON - KS	JOHN BURGONE SHAFFER ET AL	STANOLIND OIL AND GAS COMPANY	5/17/1948	9	29	30S-33W-22	HASKELL	KANSAS
62031000	1253 - OXY HUGOTON - KS	JENNIE E WILSON ET VIR R R WILSON	FRED C KOCH	7/1/1943	4	160	30S-33W-23	HASKELL	KANSAS
63297000	1253 - OXY HUGOTON - KS	SAMUEL B HOWELL ET UX	N/A	7/15/1943	4	183	30S-33W-23	HASKELL	KANSAS
67607000	1253 - OXY HUGOTON - KS	BARBARA E PHOENIX A SINGLE PERSON	OXY USA INC	11/23/2010	204	187	30S-33W-23	HASKELL	KANSAS
62534000	1253 - OXY HUGOTON - KS	R B STAPLETON ET UX	JOE E DENHAM	7/19/1943	4	231	30S-33W-24	HASKELL	KANSAS
64044000	1253 - OXY HUGOTON - KS	ILLINOIS BANKERS LIFE ASSURANCE	JOE E DENHAM	9/23/1944	5	380	30S-33W-24	HASKELL	KANSAS
67611000	1253 - OXY HUGOTON - KS	RANDALL E HOFFMAN ET UX VIVIAN HOFFMAN ET AL	OXY USA INC	12/7/2010	204	573	30S-33W-24	HASKELL	KANSAS
62671000	1253 - OXY HUGOTON - KS	JOHN T STEWART	JOE E DENHAM	7/24/1943	4	214	30S-33W-25	HASKELL	KANSAS
62698000	1253 - OXY HUGOTON - KS	OTTO WALLACE AND GLADYS WALLACE	JOE E DENHAM	7/14/1943	4	159	30S-33W-25	HASKELL	KANSAS
67402000	1253 - OXY HUGOTON - KS	OTTO WALLACE ET UX	JOE E DENHAM	7/14/1943	4	159	30S-33W-25	HASKELL	KANSAS

**Exhibit A - Leases**  
**to Assignment, Conveyance and Bill of Sale dated Effective October 1, 2025**  
**by and between Merit Hugoton, L.P., et.al., as Assignor, and EJ Hugoton Devco LLC, as Assignee**

Merit #	PROSPECT	ORIGINAL LESSOR	ORIGINAL LESSEE	AGREEMENT DATE	BOOK	PAGE	TWP-RGE-SEC	COUNTY	STATE
67403000	1253 - OXY HUGOTON - KS	U S HAGUE ET UX	JOE E DENHAM	7/17/1943	4	192	30S-33W-25	HASKELL	KANSAS
67404000	1253 - OXY HUGOTON - KS	JOHN T STEWART	JOE E DENHAM	7/24/1943	4	214	30S-33W-25	HASKELL	KANSAS
62082000	1253 - OXY HUGOTON - KS	L W MURPHY AND FAYE MURPHY	JOE E DENHAM	7/20/1943	4	229	30S-33W-26	HASKELL	KANSAS
62699000	1253 - OXY HUGOTON - KS	OTTO WALLACE AND GLADYS WALLACE	JOE E DENHAM	7/14/1943	4	196	30S-33W-26	HASKELL	KANSAS
62700000	1253 - OXY HUGOTON - KS	EQUAL ROYALTY COMPANY AND ROYALTY HOLDING COMPANY	JOE E DENHAM	5/10/1944	4	575	30S-33W-26	HASKELL	KANSAS
63340000	1253 - OXY HUGOTON - KS	THE KANSAS UNIVIVERSITY ENDOWMENT ASSOCIATION	JOE E DENHAM	7/20/1943	4	230	30S-33W-26	HASKELL	KANSAS
67407002	1253 - OXY HUGOTON - KS	EQUAL ROYALTY COMPANY ET AL	JOE E DENHAM	5/10/1944	4	575	30S-33W-26	HASKELL	KANSAS
62211000	1253 - OXY HUGOTON - KS	EDWARD ROONEY	CITIES SERVICE OIL COMPANY	4/16/1943	3	698	30S-33W-27	HASKELL	KANSAS
65415000	1253 - OXY HUGOTON - KS	EMMA HOPKINS	JOE E DENHAM	9/15/1943	4	360	30S-33W-27	HASKELL	KANSAS
65416000	1253 - OXY HUGOTON - KS	MAGNOLIA PETROLEUM COMPANY	STANOLIND OIL COMPANY	1/15/1946	7	181	30S-33W-27	HASKELL	KANSAS
62211000	1253 - OXY HUGOTON - KS	EDWARD ROONEY	CITIES SERVICE OIL COMPANY	4/16/1943	3	698	30S-33W-28	HASKELL	KANSAS
66086000	1253 - OXY HUGOTON - KS	C L HICKMAN	CITIES SERVICE OIL COMPANY	4/15/1943	4	35	30S-33W-28	HASKELL	KANSAS
66087000	1253 - OXY HUGOTON - KS	HICKMAN CORA M ET VIR	CITIES SERVICE OIL COMPANY	4/15/1943	4	36	30S-33W-28	HASKELL	KANSAS
66088001	1253 - OXY HUGOTON - KS	MILTON BLAIR	CITIES SERVICE OIL COMPANY	4/15/1943	4	76	30S-33W-29	HASKELL	KANSAS
66088002	1253 - OXY HUGOTON - KS	MAGNOLIA PETROLEUM COMPANY	CITIES SERVICE OIL COMPANY	8/15/1946	7	444	30S-33W-29	HASKELL	KANSAS
66088003	1253 - OXY HUGOTON - KS	MILTON BLAIR	CITIES SERVICE OIL COMPANY	12/22/1947	8	297	30S-33W-29	HASKELL	KANSAS
82727000	1270 - APC 2016 HUGOTON - KS	EMMA ELLIS ET VIR CLAUDE	JOE E DENHAM	7/13/1943	4	208	30S-33W-3	HASKELL	KANSAS
82728000	1270 - APC 2016 HUGOTON - KS	FLORA A MEREDITH	CITIES SERVICE OIL CO	4/6/1943	3	682	30S-33W-3	HASKELL	KANSAS
63169000	1253 - OXY HUGOTON - KS	WILLIAM AND THERESA WILSON	CITIES SERVICE OIL COMPANY	5/15/1943	4	84	30S-33W-30	HASKELL	KANSAS
64375000	1253 - OXY HUGOTON - KS	AMANDA RICHARDSON	CITIES SERVICE OIL COMPANY	4/16/1943	4	43	30S-33W-30	HASKELL	KANSAS

**Exhibit A - Leases**  
**to Assignment, Conveyance and Bill of Sale dated Effective October 1, 2025**  
**by and between Merit Hugoton, L.P., et.al., as Assignor, and EJ Hugoton Devco LLC, as Assignee**

Merit #	PROSPECT	ORIGINAL LESSOR	ORIGINAL LESSEE	AGREEMENT DATE	BOOK	PAGE	TWP-RGE-SEC	COUNTY	STATE
65413000	1253 - OXY HUGOTON - KS	EMIL AND LAURA SCHNELLBACHER	CITIES SERVICE OIL COMPANY	4/16/1943	3	685	30S-33W-30	HASKELL	KANSAS
66094000	1253 - OXY HUGOTON - KS	EMILL SCHNELLBACHER	CITIES SERVICE OIL COMPANY	4/16/1943	3	685	30S-33W-31	HASKELL	KANSAS
66095000	1253 - OXY HUGOTON - KS	ANDREW STONE HARTNETT	JOE E DENHAM	7/14/1943	4	261	30S-33W-31	HASKELL	KANSAS
66096000	1253 - OXY HUGOTON - KS	E D THOMPSON	JOE E DENHAM	4/12/1944	4	521	30S-33W-31	HASKELL	KANSAS
66091001	1253 - OXY HUGOTON - KS	JENNIE M ARBUTHNOT	CITIES SERVICE OIL COMPANY	6/21/1943	4	310	30S-33W-32	HASKELL	KANSAS
66091002	1253 - OXY HUGOTON - KS	SHELL OIL COMPANY	CITIES SERVICE OIL COMPANY	6/22/1960	18	79	30S-33W-32	HASKELL	KANSAS
66092001	1253 - OXY HUGOTON - KS	C J CONOVER	CITIES SERVICE OIL COMPANY	6/9/1943	4	77	30S-33W-32	HASKELL	KANSAS
66092002	1253 - OXY HUGOTON - KS	ILLINOIS BANKERS LIFE ASSURANCE COMPANY	CITIES SERVICE OIL COMPANY	10/8/1948	9	437	30S-33W-32	HASKELL	KANSAS
66093000	1253 - OXY HUGOTON - KS	MILTON BLAIR	CITIES SERVICE OIL COMPANY	4/15/1943	4	78	30S-33W-32	HASKELL	KANSAS
66089001	1253 - OXY HUGOTON - KS	JENNIE M ARBUTHNOT	CITIES SERVICE OIL COMPANY	6/21/1943	4	308	30S-33W-33	HASKELL	KANSAS
66089002	1253 - OXY HUGOTON - KS	MAGNOLIA PETROLEUM COMPANY	CITIES SERVICE OIL COMPANY	8/15/1946	7	443	30S-33W-33	HASKELL	KANSAS
66090000	1253 - OXY HUGOTON - KS	MARY E NEILL	W B OSBORN	5/7/1945	7	85	30S-33W-33	HASKELL	KANSAS
68171002	1253 - OXY HUGOTON - KS	OXY USA INC	OXY USA INC	2/27/1995			30S-33W-33	HASKELL	KANSAS
68171004	1253 - OXY HUGOTON - KS	OXY USA INC	OXY USA INC	4/14/1997	138	780	30S-33W-33	HASKELL	KANSAS
68171004	1253 - OXY HUGOTON - KS	OXY USA INC	HUGOTON ENERGY CORPORATION	4/14/1997	138	780-782	30S-33W-33	HASKELL	KANSAS
67405000	1253 - OXY HUGOTON - KS	G L LIGHT ET UX	JOE E DENHAM	7/13/1943	4	211	30S-33W-35	HASKELL	KANSAS
67406001	1253 - OXY HUGOTON - KS	EMMA E HOPKINS	JOE E DENHAM	9/15/1943	4	361	30S-33W-35	HASKELL	KANSAS
67406002	1253 - OXY HUGOTON - KS	MAGNOLIA PETROLEUM COMPANY	STANOLIND OIL AND GAS COMPANY	1/15/1946	7	180	30S-33W-35	HASKELL	KANSAS
64099000	1253 - OXY HUGOTON - KS	EDNA HETTENHAUS AND FRANK HETTENHAUS	JOE E. DENHAM	7/13/1943	4	158	30S-33W-36	HASKELL	KANSAS
64193000	1253 - OXY HUGOTON - KS	G L LIGHT AND EMMA MAE LIGHT	JOE E. DENHAM	7/13/1943	4	210	30S-33W-36	HASKELL	KANSAS

**Exhibit A - Leases**  
**to Assignment, Conveyance and Bill of Sale dated Effective October 1, 2025**  
**by and between Merit Hugoton, L.P., et.al., as Assignor, and EJ Hugoton Devco LLC, as Assignee**

Merit #	PROSPECT	ORIGINAL LESSOR	ORIGINAL LESSEE	AGREEMENT DATE	BOOK	PAGE	TWP-RGE-SEC	COUNTY	STATE
63202000	1253 - OXY HUGOTON - KS	E A MOORE ET UX	CITIES SERVICE OIL COMPANY	4/13/1943	3	686	30S-33W-4	HASKELL	KANSAS
64975000	1253 - OXY HUGOTON - KS	C W DURNIL ET UX	CITIES SERVICE OIL COMPANY	4/17/1943	4	39	30S-33W-4	HASKELL	KANSAS
65234000	1253 - OXY HUGOTON - KS	IRA J BLASDEL ET UX	Joe E. Denham	3/8/1944	4	465	30S-33W-4	HASKELL	KANSAS
63309000	1253 - OXY HUGOTON - KS	MH AND MARION WILLIAMS	JOE E DENHAM	7/10/1943	4	311	30S-33W-7	HASKELL	KANSAS
65190000	1253 - OXY HUGOTON - KS	ED AND MABEL WATKINS	CITIES SERVICE OIL COMPANY	4/3/1943	3	697	30S-33W-7	HASKELL	KANSAS
63750000	1253 - OXY HUGOTON - KS	IRA AND ALICE HOLMAN	JOE E DENHAM	4/16/1943	4	3	30S-33W-8	HASKELL	KANSAS
65042000	1253 - OXY HUGOTON - KS	EE CORRELL	CITIES SERVICE OIL COMPANY	4/22/1943	4	40	30S-33W-8	HASKELL	KANSAS
65264000	1253 - OXY HUGOTON - KS	ELIZABETH COX	JOE E DENHAM	4/16/1943	3	631	30S-33W-8	HASKELL	KANSAS
62774000	1253 - OXY HUGOTON - KS	A S WARNER	JOE E DENHAM	10/13/1943	4	334	30S-33W-9	HASKELL	KANSAS
63344000	1253 - OXY HUGOTON - KS	ALMA KAY ET VIR	STANOLIND OIL COMPANY	9/24/1948	9	344	30S-33W-9	HASKELL	KANSAS
64254000	1253 - OXY HUGOTON - KS	MARY HOBBLE AND JOHN M HOBBLE	JOE E DENHAM	4/26/1943	4	16	30S-33W-9	HASKELL	KANSAS
64374000	1253 - OXY HUGOTON - KS	ROY M ALLISON AND EDITH E ALLISON	JOE E DENHAM	7/26/1943	4	215	30S-33W-9	HASKELL	KANSAS
67322000	1253 - OXY HUGOTON - KS	ISADORE ANN BRYAN ET AL	JOE E DENHAM	4/3/1944	4	532	30S-34W-1	HASKELL	KANSAS
67322000	1270 - APC 2016 HUGOTON - KS	ISADORE ANN BRYAN ET AL	JOE E DENHAM	4/3/1944	4	532	30S-34W-1	HASKELL	KANSAS
82791000	1270 - APC 2016 HUGOTON - KS	J J MOODY ET UX	UNITED PRODUCING CO INC	1/11/1943	3	516	30S-34W-1	HASKELL	KANSAS
82797000	1270 - APC 2016 HUGOTON - KS	MAUDE M FROMONG	CITIES SERVICE OIL CO INC	5/29/1943	4	82	30S-34W-1	HASKELL	KANSAS
67304000	1253 - OXY HUGOTON - KS	U G BLACK ET UX	U G BLACK, ET UX	7/1/1934	2	240	30S-34W-10	HASKELL	KANSAS
67323001	1253 - OXY HUGOTON - KS	MAUDE M FROMONG	MAUDE M FROMONG	5/29/1943	4	248	30S-34W-12	HASKELL	KANSAS
82797000	1270 - APC 2016 HUGOTON - KS	MAUDE M FROMONG	CITIES SERVICE OIL COMPANY	5/29/1943	4	248	30S-34W-12	HASKELL	KANSAS
82797000	1270 - APC 2016 HUGOTON - KS	MAUDE M FROMONG	CITIES SERVICE OIL CO INC	5/29/1943	4	82	30S-34W-12	HASKELL	KANSAS

**Exhibit A - Leases**  
**to Assignment, Conveyance and Bill of Sale dated Effective October 1, 2025**  
**by and between Merit Hugoton, L.P., et.al., as Assignor, and EJ Hugoton Devco LLC, as Assignee**

Merit #	PROSPECT	ORIGINAL LESSOR	ORIGINAL LESSEE	AGREEMENT DATE	BOOK	PAGE	TWP-RGE-SEC	COUNTY	STATE
82865000	1270 - APC 2016 HUGOTON - KS	MAGNOLIA PETROLEUM COMPANY	CITIES SERVICE OIL COMPANY	8/15/1946	7	445	30S-34W-12	HASKELL	KANSAS
62786000	1253 - OXY HUGOTON - KS	SARAH E WARNER	CITIES SERVICE OIL COMPANY	5/21/1947	8	27	30S-34W-13	HASKELL	KANSAS
65284000	1253 - OXY HUGOTON - KS	MAUDE M FROMONG	CITIES SERVICE OIL COMPANY	8/15/1943	4	356	30S-34W-13	HASKELL	KANSAS
68055000	1253 - OXY HUGOTON - KS	ANNA M STANLEY AND L O STANLEY	JOE E. DENHAM	4/24/1943	4	15	30S-34W-13	HASKELL	KANSAS
68056000	1253 - OXY HUGOTON - KS	L O STANLEY AND ANNA M STANLEY	JOE E. DENHAM	4/24/1943	4	13	30S-34W-13	HASKELL	KANSAS
82804000	1270 - APC 2016 HUGOTON - KS	CURTIS E STEVENS ET AL	UNITED PRODUCING COMPANY INC	5/12/1941	3	266	30S-34W-16	HASKELL	KANSAS
82738000	1270 - APC 2016 HUGOTON - KS	ELLA MCLAIN	DERBY OIL COMPANY	1/21/1941	3	196	30S-34W-17	HASKELL	KANSAS
82739000	1270 - APC 2016 HUGOTON - KS	J CLAIR STEVENS ET AL	UNITED PRODUCING COMPANY INC	7/25/1942	3	388	30S-34W-17	HASKELL	KANSAS
82740000	1270 - APC 2016 HUGOTON - KS	J CLAIR STEVENS ET UX	UNITED PRODUCING CO	7/25/1942	3	387	30S-34W-17	HASKELL	KANSAS
82756000	1270 - APC 2016 HUGOTON - KS	ILL BANKERS LIFE ASSURANCE	JOE E DENHAM	7/19/1943	4	206	30S-34W-18	HASKELL	KANSAS
82757000	1270 - APC 2016 HUGOTON - KS	ELIZABETH A COX	DERBY OIL COMPANY	1/22/1941	3	198	30S-34W-18	HASKELL	KANSAS
82758000	1270 - APC 2016 HUGOTON - KS	ELLEN COX	DERBY OIL COMPANY	1/22/1941	3	197	30S-34W-18	HASKELL	KANSAS
82760000	1270 - APC 2016 HUGOTON - KS	EDWIN WARNER ET AL	DERBY OIL COMPANY	8/9/1943	4	242	30S-34W-19	HASKELL	KANSAS
82761000	1270 - APC 2016 HUGOTON - KS	A K HARPER ET UX	THE DERBY OIL COMPANY	1/22/1941	3	242	30S-34W-19	HASKELL	KANSAS
82762000	1270 - APC 2016 HUGOTON - KS	THOMAS L RAMP ET UX	DERBY OIL COMPANY	1/22/1941	3	241	30S-34W-19	HASKELL	KANSAS
82763001	1270 - APC 2016 HUGOTON - KS	SHELL OIL CO	DERBY OIL COMPANY	3/30/1943	3	551	30S-34W-19	HASKELL	KANSAS
82763002	1270 - APC 2016 HUGOTON - KS	ELLA MURPHY	DERBY OIL COMPANY	1/22/1941	3	247	30S-34W-19	HASKELL	KANSAS
67299000	1253 - OXY HUGOTON - KS	C M LIGHT ET UX	ALDEN W. FOSTER	5/1/1934	2	191	30S-34W-2	HASKELL	KANSAS
82741000	1270 - APC 2016 HUGOTON - KS	ELLA MCLAIN	DERBY OIL COMPANY	1/21/1941	3	199	30S-34W-20	HASKELL	KANSAS
82743000	1270 - APC 2016 HUGOTON - KS	A J BRYANT ET UX	DERBY OIL COMPANY	1/21/1941	3	239	30S-34W-20	HASKELL	KANSAS

**Exhibit A - Leases**  
**to Assignment, Conveyance and Bill of Sale dated Effective October 1, 2025**  
**by and between Merit Hugoton, L.P., et.al., as Assignor, and EJ Hugoton Devco LLC, as Assignee**

Merit #	PROSPECT	ORIGINAL LESSOR	ORIGINAL LESSEE	AGREEMENT DATE	BOOK	PAGE	TWP-RGE-SEC	COUNTY	STATE
82744000	1270 - APC 2016 HUGOTON - KS	A J BRYANT ET UX	DERBY OIL COMPANY	1/21/1941	3	240	30S-34W-20	HASKELL	KANSAS
82744000	1270 - APC 2016 HUGOTON - KS	AMANDA I WATKINS	DERBY OIL COMPANY	1/21/1941	3	238	30S-34W-20	HASKELL	KANSAS
62360000	1253 - OXY HUGOTON - KS	UV ANTON ET AL	UNITED PRODUCING COMPANY, INC	1/30/1943	3	520	30S-34W-23	HASKELL	KANSAS
62678000	1253 - OXY HUGOTON - KS	ELI STOOPS ET UX	UNITED PRODUCING COMPANY INC	1/30/1943	3	521	30S-34W-23	HASKELL	KANSAS
64321000	1253 - OXY HUGOTON - KS	L C HOFFMAN AND EMILY A HOFFMAN HIS WIFE	UNITED PRODUCING COMPANY, INC	1/30/1943	3	519	30S-34W-23	HASKELL	KANSAS
65263000	1253 - OXY HUGOTON - KS	ELI AND MARY STOOPS	UNITED PRODUCING COMPANY, INC	1/30/1943	3	521	30S-34W-23	HASKELL	KANSAS
65414000	1253 - OXY HUGOTON - KS	EMIL SCHNELLBACHER AND LAURA SCHNELLBACHER	UNITED PRODUCING COMPANY, INC	1/30/1943	3	518	30S-34W-23	HASKELL	KANSAS
63147000	1253 - OXY HUGOTON - KS	H E SMITH ET UX	CITIES SERVICE OIL COMPANY	4/16/1943	4	34	30S-34W-24	HASKELL	KANSAS
63151000	1253 - OXY HUGOTON - KS	THE TEXAS COMPANY	LEBOSQUET, JOHN & H.M. GILLESPIE	7/28/1949	10	140	30S-34W-24	HASKELL	KANSAS
63151000	1256 - CHEVRON HUGOTON	THE TEXAS COMPANY	JOHN R LEBOSQUET	7/28/1949	10	140	30S-34W-24	Haskell	KANSAS
63152000	1253 - OXY HUGOTON - KS	EMMA E HOPKINS	CITIES SERVICE OIL COMPANY	6/21/1943	4	254	30S-34W-24	HASKELL	KANSAS
63808000	1253 - OXY HUGOTON - KS	J R GARNER AND FLORA GARNER	JOE E DENHAM	4/15/1943	3	556	30S-34W-24	HASKELL	KANSAS
73680000	1256 - CHEVRON HUGOTON	J W SAIN ET UX	THE TEXAS COMPANY	6/28/1933	2	142	30S-34W-24	Haskell	KANSAS
66094000	1253 - OXY HUGOTON - KS	EMILL SCHNELLBACHER	CITIES SERVICE OIL COMPANY	4/16/1943	3	685	30S-34W-25	HASKELL	KANSAS
66099001	1253 - OXY HUGOTON - KS	JENNIE M ARBUTHNOT GUARDIAN	CITIES SERVICE OIL COMPANY	6/21/1943	4	309	30S-34W-25	HASKELL	KANSAS
66099002	1253 - OXY HUGOTON - KS	L O STANLEY	CITIES SERVICE OIL COMPANY	9/16/1943	4	322	30S-34W-25	HASKELL	KANSAS
66100000	1253 - OXY HUGOTON - KS	WILLIAM SCHNELLBACHER	W L JONES	11/5/1945	7	91	30S-34W-25	HASKELL	KANSAS
62244000	1253 - OXY HUGOTON - KS	JAMES W SMITH AND LIZZIE SMITH	JOE E DENHAM	4/14/1943	3	623	30S-34W-26	HASKELL	KANSAS
63742000	1253 - OXY HUGOTON - KS	ILLINOIS BANKERS LIF	Joe E. Denham	4/18/1944	5	159	30S-34W-26	HASKELL	KANSAS
68072000	1253 - OXY HUGOTON - KS	PEARL WARNER	JOE E DENHAM	9/15/1943	4	299	30S-34W-26	HASKELL	KANSAS

**Exhibit A - Leases**  
**to Assignment, Conveyance and Bill of Sale dated Effective October 1, 2025**  
**by and between Merit Hugoton, L.P., et.al., as Assignor, and EJ Hugoton Devco LLC, as Assignee**

Merit #	PROSPECT	ORIGINAL LESSOR	ORIGINAL LESSEE	AGREEMENT DATE	BOOK	PAGE	TWP-RGE-SEC	COUNTY	STATE
30035000	1270 - APC 2016 HUGOTON - KS	FLORENCE B MOSBARGER ET VIR	DERBY OIL COMPANY	1/22/1941	3	235	30S-34W-27	HASKELL	KANSAS
30038000	1270 - APC 2016 HUGOTON - KS	PAULINE MURPHY ET VIR	DERBY OIL COMPANY	1/22/1941	3	236	30S-34W-27	HASKELL	KANSAS
62245000	1253 - OXY HUGOTON - KS	JAMES W SMITH ET UX	N/A	1/28/1941	3	245	30S-34W-27	HASKELL	KANSAS
62245000	1270 - APC 2016 HUGOTON - KS	JAMES W SMITH ET UX	DERBY OIL COMPANY	1/28/1941	3	245	30S-34W-27	HASKELL	KANSAS
64147000	1253 - OXY HUGOTON - KS	CHANDLER S JOHNSON	N/A	1/29/1941	3	213	30S-34W-27	HASKELL	KANSAS
30036000	1270 - APC 2016 HUGOTON - KS	L O STANLEY ET UX	DERBY OIL COMPANY	1/24/1941	3	195	30S-34W-28	HASKELL	KANSAS
30039000	1270 - APC 2016 HUGOTON - KS	A J BRYANT ET UX	DERBY OIL COMPANY	1/21/1941	3	234	30S-34W-28	HASKELL	KANSAS
30040000	1270 - APC 2016 HUGOTON - KS	EDWIN WARNER	DERBY OIL COMPANY	1/21/1941	3	233	30S-34W-28	HASKELL	KANSAS
82773000	1270 - APC 2016 HUGOTON - KS	ALBERT WARNER ET AL	JOE E DENHAM	4/7/1931	1	353	30S-34W-28	HASKELL	KANSAS
82775000	1270 - APC 2016 HUGOTON - KS	ALBERT WARNER ET AL	JOE E DENHAM	4/7/1931	1	351	30S-34W-28	HASKELL	KANSAS
82772000	1270 - APC 2016 HUGOTON - KS	ALBERT WARNER ET AL	JOE E DENHAM	4/7/1931	1	352	30S-34W-29	HASKELL	KANSAS
68053000	1253 - OXY HUGOTON - KS	LENORA OSBORN AND R E OSBORN	JOE E. DENHAM	9/15/1943	4	336	30S-34W-30	HASKELL	KANSAS
68053000	1253 - OXY HUGOTON - KS	LENORA OSBORN AND R E OSBORN	JOE E. DENHAM	9/15/1943	8	275	30S-34W-30	HASKELL	KANSAS
82733000	1270 - APC 2016 HUGOTON - KS	FRANK H SCOTT ET UX	UNITED PRODUCING COMPANY INC	4/29/1946	7	306	30S-34W-30	HASKELL	KANSAS
82734000	1270 - APC 2016 HUGOTON - KS	LENORA OSBORN ET VIR	JOE E DENHAM	9/15/1943	4	336	30S-34W-30	HASKELL	KANSAS
82735000	1270 - APC 2016 HUGOTON - KS	JOHN J FLEET ET AL	W B OSBORN	12/14/1944	6	255	30S-34W-30	HASKELL	KANSAS
82736000	1270 - APC 2016 HUGOTON - KS	EUROMEX OIL COMPANY INC	W B OSBORN	5/25/1946	7	314	30S-34W-30	HASKELL	KANSAS
82737000	1270 - APC 2016 HUGOTON - KS	W B OSBORN ET UX	W L JONES	1/1/1947	8	11	30S-34W-30	HASKELL	KANSAS
82752000	1270 - APC 2016 HUGOTON - KS	BEATRICE CORSE ET VIR	DERBY OIL COMPANY ET AL	8/25/1944	5	101	30S-34W-31	HASKELL	KANSAS
82753000	1270 - APC 2016 HUGOTON - KS	WICHITA LOAN & TRUST CO	THE DERBY OIL COMPANY	10/6/1942	3	550	30S-34W-31	HASKELL	KANSAS

**Exhibit A - Leases**  
**to Assignment, Conveyance and Bill of Sale dated Effective October 1, 2025**  
**by and between Merit Hugoton, L.P., et.al., as Assignor, and EJ Hugoton Devco LLC, as Assignee**

Merit #	PROSPECT	ORIGINAL LESSOR	ORIGINAL LESSEE	AGREEMENT DATE	BOOK	PAGE	TWP-RGE-SEC	COUNTY	STATE
82754000	1270 - APC 2016 HUGOTON - KS	ABBIE HARRISON	DERBY OIL COMPANY	1/22/1941	3	231	30S-34W-31	HASKELL	KANSAS
82755000	1270 - APC 2016 HUGOTON - KS	IRA O SCOTT ET UX	DERBY OIL COMPANY	1/22/1941	3	232	30S-34W-31	HASKELL	KANSAS
82732000	1270 - APC 2016 HUGOTON - KS	ELI STOOPS ET AL	DERBY OIL COMPANY	1/24/1941	3	228	30S-34W-32	HASKELL	KANSAS
82774000	1270 - APC 2016 HUGOTON - KS	F E MURPHY ET UX	JOE E DENHAM	5/18/1931	1	364	30S-34W-32	HASKELL	KANSAS
82768000	1270 - APC 2016 HUGOTON - KS	ELI STOOPS ET AL	DERBY OIL COMPANY	1/24/1941	3	230	30S-34W-34	HASKELL	KANSAS
82769000	1270 - APC 2016 HUGOTON - KS	L O STANLEY ET AL	DERBY OIL COMPANY	1/27/1941	3	227	30S-34W-34	HASKELL	KANSAS
82770000	1270 - APC 2016 HUGOTON - KS	ELMER L SEARCY ET AL	DERBY OIL COMPANY	2/13/1941	3	222	30S-34W-34	HASKELL	KANSAS
65906000	1253 - OXY HUGOTON - KS	J W SMITH	L H HARRELL	6/15/1945	6	495	30S-34W-35	HASKELL	KANSAS
82731000	1270 - APC 2016 HUGOTON - KS	T J MCIVER ET UX	JOE E DENHAM	4/14/1943	3	566	30S-34W-35	HASKELL	KANSAS
82767000	1270 - APC 2016 HUGOTON - KS	MINNIE E REEVES ET AL	JOE E DENHAM	4/15/1943	3	638	30S-34W-35	HASKELL	KANSAS
82771000	1270 - APC 2016 HUGOTON - KS	FRANK MCCOY ET UX	DERBY OIL COMPANY	1/23/1941	3	229	30S-34W-35	HASKELL	KANSAS
66097000	1253 - OXY HUGOTON - KS	W E ENGEL	CITIES SERVICE OIL COMPANY	4/9/1943	3	693	30S-34W-36	HASKELL	KANSAS
66098000	1253 - OXY HUGOTON - KS	J B UNGLES	JOE E DENHAM	4/15/1943	3	560	30S-34W-36	HASKELL	KANSAS
68148001	1253 - OXY HUGOTON - KS	CITIES SERVICE OIL AND GAS CORPORATION	ENSIGN OPERATING COMPANY	8/19/1987	96	766	30S-34W-36	HASKELL	KANSAS
68148002	1253 - OXY HUGOTON - KS	CITIES SERVICE OIL AND GAS CORPORATION	ENSIGN OPERATING COMPANY	11/30/1987	10	15	30S-34W-36	HASKELL	KANSAS
67306000	1253 - OXY HUGOTON - KS	STELLA K PILE ET AL	STELLA K PILE, ET AL	11/27/1940	3	185	30S-34W-4	HASKELL	KANSAS
82837000	1270 - APC 2016 HUGOTON - KS	J L KIRKPATRICK ET UX	ALDEN W FOSTER	8/10/1934	2	238	30S-34W-4	HASKELL	KANSAS
82838000	1270 - APC 2016 HUGOTON - KS	T G UNGLES ET UX	ALDEN W FOSTER	5/28/1934	2	214	30S-34W-4	HASKELL	KANSAS
82846000	1270 - APC 2016 HUGOTON - KS	STELLA K PILE ETAL	UNITED PRODUCING CO INC	11/27/1940	3	185	30S-34W-4	HASKELL	KANSAS
82852000	1270 - APC 2016 HUGOTON - KS	MAUD THOMPSON ETVIR	UNITED PRODUCING COMPANY INC	4/2/1941	3	265	30S-34W-6	HASKELL	KANSAS

**Exhibit A - Leases**  
**to Assignment, Conveyance and Bill of Sale dated Effective October 1, 2025**  
**by and between Merit Hugoton, L.P., et.al., as Assignor, and EJ Hugoton Devco LLC, as Assignee**

Merit #	PROSPECT	ORIGINAL LESSOR	ORIGINAL LESSEE	AGREEMENT DATE	BOOK	PAGE	TWP-RGE-SEC	COUNTY	STATE
82854000	1270 - APC 2016 HUGOTON - KS	J CLAIR STEVENS ETUX	UNITED PRODUCING COMPANY INC	7/25/1942	3	385	30S-34W-7	HASKELL	KANSAS
82863000	1270 - APC 2016 HUGOTON - KS	J C STEVENS ET UX	JOE E DENMAN	8/11/1943	4	339	30S-34W-7	HASKELL	KANSAS
82839000	1270 - APC 2016 HUGOTON - KS	J B UNGLES ET UX	ALDEN W FOSTER	5/28/1934	2	170	30S-34W-8	HASKELL	KANSAS
82850000	1270 - APC 2016 HUGOTON - KS	CLAUDE S MOORE ETUX	UNITED PRODUCING COMPANY INC	2/1/1941	3	190	30S-34W-8	HASKELL	KANSAS
82853000	1270 - APC 2016 HUGOTON - KS	J CLAIR STEVENS ETUX	UNITED PRODUCING COMPANY INC	7/25/1942	3	386	30S-34W-8	HASKELL	KANSAS
67303000	1253 - OXY HUGOTON - KS	ALDEN W FOSTER	ALDEN W FOSTER	8/10/1934	2	237	30S-34W-9	HASKELL	KANSAS
82840000	1270 - APC 2016 HUGOTON - KS	J L KIRKPATRICK ET UX	ALDEN W FOSTER	8/10/1934	2	237	30S-34W-9	HASKELL	KANSAS
82841000	1270 - APC 2016 HUGOTON - KS	J L KIRKPATRICK ETUX	ALDEN W FOSTER	8/10/1934	2	236	30S-34W-9	HASKELL	KANSAS
82842000	1270 - APC 2016 HUGOTON - KS	C L HICKMAN ETUX	ALDEN W FOSTER	5/1/1934	2	196	30S-34W-9	HASKELL	KANSAS
82852000	1270 - APC 2016 HUGOTON - KS	MAUD THOMPSON ETVIR	UNITED PRODUCING COMPANY INC	4/2/1941	3	265	30S-34W-9	HASKELL	KANSAS
82864000	1270 - APC 2016 HUGOTON - KS	FERN FEIGHT ET VIR	JOE E DENHAM	8/9/1943	4	301	30S-34W-9	HASKELL	KANSAS
84705000	1270 - APC 2016 HUGOTON - KS	JACOB M GOERING ET UX	NORTHERN NATURAL GAS	6/2/1945	6	530	33S-35W-10	HASKELL	KANSAS
60308002	1254 - OXY HUGOTON - OK	DORIS PETERSON SIMS	JESS HINES	10/15/1958	185	533	8N-20E-34	Haskell	OKLAHOMA
60308003	1254 - OXY HUGOTON - OK	INA K CLARK	CRANFILL FOWLER	7/1/1958	184	483	8N-20E-34	Haskell	OKLAHOMA
60308004	1254 - OXY HUGOTON - OK	DOROTHY DOW	CRANFILL FOWLER	9/14/1951	158	378	8N-20E-34	Haskell	OKLAHOMA
60308006	1254 - OXY HUGOTON - OK	ANNA J RADER	CRANFILL FOWLER	9/12/1958	184	479	8N-20E-34	Haskell	OKLAHOMA
60308007	1254 - OXY HUGOTON - OK	GERALDINE G RINAMAN	CRANFILL FOWLER	9/12/1958	184	512	8N-20E-34	Haskell	OKLAHOMA
60308008	1254 - OXY HUGOTON - OK	EVELYN WOOSLEY ET VIR	CRANFILL FOWLER	9/16/1958	184	477	8N-20E-34	Haskell	OKLAHOMA
60308010	1254 - OXY HUGOTON - OK	ONAGA ROYALTY CORP	CRANFILL FOWLER	10/20/1958	184	487	8N-20E-34	Haskell	OKLAHOMA
60308011	1254 - OXY HUGOTON - OK	R P LESTER ET UX	SUPERIOR OIL COMPANY	9/18/1951	158	334	8N-20E-34	Haskell	OKLAHOMA

**Exhibit A - Leases**  
**to Assignment, Conveyance and Bill of Sale dated Effective October 1, 2025**  
**by and between Merit Hugoton, L.P., et.al., as Assignor, and EJ Hugoton Devco LLC, as Assignee**

Merit #	PROSPECT	ORIGINAL LESSOR	ORIGINAL LESSEE	AGREEMENT DATE	BOOK	PAGE	TWP-RGE-SEC	COUNTY	STATE
60308012	1254 - OXY HUGOTON - OK	RACHEL DAVIS TURLEY ET AL	CRANFILL FOWLER	10/8/1958	184	448	8N-20E-34	Haskell	OKLAHOMA
60308013	1254 - OXY HUGOTON - OK	J E WITCHER ET UX	CRANFILL FOWLER	9/10/1958	184	506	8N-20E-34	Haskell	OKLAHOMA
60308014	1254 - OXY HUGOTON - OK	F W TILLACK ET AL	CRANFILL FOWLER	6/17/1958	184	504	8N-20E-34	Haskell	OKLAHOMA
60308015	1254 - OXY HUGOTON - OK	PAUL JAMES	CRANFILL FOWLER	9/12/1958	184	520	8N-20E-34	Haskell	OKLAHOMA
60308016	1254 - OXY HUGOTON - OK	JOHN T HOLLEMAN	CRANFILL FOWLER	7/1/1958	184	522	8N-20E-34	Haskell	OKLAHOMA
60308017	1254 - OXY HUGOTON - OK	W W MILAM	CRANFILL FOWLER	9/11/1958	184	516	8N-20E-34	Haskell	OKLAHOMA
60308018	1254 - OXY HUGOTON - OK	MELDA BLANCHE NEISH ESTATE	CRANFILL FOWLER	9/19/1958	184	514	8N-20E-34	Haskell	OKLAHOMA
60308019	1254 - OXY HUGOTON - OK	WILLIAM G TOBLER	CRANFILL FOWLER	9/10/1958	184	508	8N-20E-34	Haskell	OKLAHOMA
60308020	1254 - OXY HUGOTON - OK	JESSIE MAY SMITH	CRANFILL FOWLER	9/18/1958	185	510	8N-20E-34	Haskell	OKLAHOMA
60308021	1254 - OXY HUGOTON - OK	RICHARD V PETERSON	JESS HINES	10/15/1958	184	485	8N-20E-34	Haskell	OKLAHOMA
60308022	1254 - OXY HUGOTON - OK	W T MILAM ET UX	CRANFILL FOWLER	9/12/1958	184	518	8N-20E-34	Haskell	OKLAHOMA
60314000	1254 - OXY HUGOTON - OK	CLYDE A PETERSON	JESS HINES	10/15/1958			8N-20E-34	Haskell	OKLAHOMA
60315000	1254 - OXY HUGOTON - OK	GILBERT ESTILL	CRANFILL FOWLER	9/10/1958			8N-20E-34	Haskell	OKLAHOMA
60316000	1254 - OXY HUGOTON - OK	DOTTIE MANN	CRANFILL FOWLER	10/29/1958			8N-20E-34	Haskell	OKLAHOMA

**Exhibit A - Minerals**  
**to Assignment, Conveyance and Bill of Sale dated Effective October 1, 2025**  
**by and between Merit Hugoton, L.P., et.al. as Assignor, and EJ Hugoton Devco LLC, as Assignee**

AGREEMENT NUMBER	PROSPECT	ORIGINAL GRANTOR	ORIGINAL GRANTEE	AGREEMENT DATE	BOOK	PAGE	TWP-RGE-SEC	COUNTY	STATE
67951000	1253 - OXY HUGOTON - KS	JOY WATSON	OXY USA INC	1/1/2012			028S032W18	HASKELL	KANSAS
67952000	1253 - OXY HUGOTON - KS	BETTY WATSON	OXY USA INC	11/1/2011	209	84-85	028S032W18	HASKELL	KANSAS
67925000	1253 - OXY HUGOTON - KS	FRANK MCCOY, ET UX	CITIES SERVICE OIL COMPANY	7/1/1947	34	478	029S032W32	HASKELL	KANSAS
66099003	1253 - OXY HUGOTON - KS	SANTA FE MINERALS	CROSS TIMBERS OIL COMPANY	9/1/1999	130	409	030S034W25	HASKELL	KANSAS
76872000	APC 16	EUROMEX OIL COMPANY INC	F D REED	1/24/1948	8	296	29S32W8	HASKELL	KANSAS
76871000	APC 16	EUROMEX OIL COMPANY INC	W B OSBORN	5/25/1946	7	320	29S33W33	HASKELL	KANSAS
76873000	APC 16	EUROMEX OIL COMPANY	W B OSBORN	5/25/1946	7	319	30S32W5	HASKELL	KANSAS
76870000	APC 16	EUROMEX OIL COMPANY INC	W B OSBORN	5/25/1946	7	314	30S34W30	HASKELL	KANSAS

**Exhibit A-1 - Wells**  
**to Assignment, Conveyance and Bill of Sale dated Effective October 1, 2025**  
**by and between Merit Hugoton, L.P., et.al., as Assignor, and EJ Hugoton Devco LLC, as Assignee**

API 10	WELL NAME	Unit Name	OPERATOR	DI COUNTY	State
1508100014	WENU 303 (Fletcher A 3) -M-TA	WEST EUBANK NORTH UNIT (WENU) PH II	MERIT ENERGY COMPANY	HASKELL	KS
1508100044	VICTORY LANSING A UNIT 501W	VICTORY LANSING A UNIT	MERIT ENERGY COMPANY	HASKELL	KS
1508100068	VICTORY LANSING UNIT 'A' (BLAIR C-2) 102	VICTORY LANSING A UNIT	MERIT ENERGY COMPANY	HASKELL	KS
1508100079	WATSON 'A' 1		MERIT ENERGY COMPANY	HASKELL	KS
1508100081	WATKINS A-1		MERIT ENERGY COMPANY	HASKELL	KS
1508100092	WETIG 1		CASILLAS PETROLEUM CORP	HASKELL	KS
1508100093	MATHES 'B' 1		EXXON MOBIL	HASKELL	KS
1508100094	DAVIS 'B' 1		MERIT ENERGY COMPANY	HASKELL	KS
1508100100	GALE 1		EXXON MOBIL	HASKELL	KS
1508100110	MATHES 'A' 1		EXXON MOBIL	HASKELL	KS
1508100111	NICHOLS 1		EXXON MOBIL	HASKELL	KS
1508100129	HAINES 1		MERIT ENERGY COMPANY	HASKELL	KS
1508100130	DENNIS 'B' 1		MERIT ENERGY COMPANY	HASKELL	KS
1508100131	ONIONS 1		MERIT ENERGY COMPANY	HASKELL	KS
1508100132	RAHENKAMP 1		MERIT ENERGY COMPANY	HASKELL	KS
1508100134	GREGG 'A' 1		MERIT ENERGY COMPANY	HASKELL	KS
1508100135	HALL 'K' 1		MERIT ENERGY COMPANY	HASKELL	KS
1508100136	BURTON 'A' 1		MERIT ENERGY COMPANY	HASKELL	KS
1508100137	HOWELL 1		MERIT ENERGY COMPANY	HASKELL	KS
1508100189	HAINLINE 1		MERIT ENERGY COMPANY	HASKELL	KS
1508100190	NILSON 3		MERIT ENERGY COMPANY	HASKELL	KS
1508100191	NILSON 1		MERIT ENERGY COMPANY	HASKELL	KS
1508100195	DIETZ 1		MERIT ENERGY COMPANY	HASKELL	KS
1508100197	MCCOY 1		MERIT ENERGY COMPANY	HASKELL	KS
1508100202	FOSTER UNIT 1		SCOUT ENERGY MANAGEMENT LLC	HASKELL	KS

**Exhibit A-1 - Wells**  
**to Assignment, Conveyance and Bill of Sale dated Effective October 1, 2025**  
**by and between Merit Hugoton, L.P., et.al., as Assignor, and EJ Hugoton Devco LLC, as Assignee**

<b>API 10</b>	<b>WELL NAME</b>	<b>Unit Name</b>	<b>OPERATOR</b>	<b>DI COUNTY</b>	<b>State</b>
1508100214	MOSBARGER 'A' 1		MERIT ENERGY COMPANY	HASKELL	KS
1508100218	CALIHAN # 1		MERIT ENERGY COMPANY	HASKELL	KS
1508100226	ORTH 1		MERIT ENERGY COMPANY	HASKELL	KS
1508100228	POHLENZ # 1		MERIT ENERGY COMPANY	HASKELL	KS
1508100230	CAVE # 1		MERIT ENERGY COMPANY	HASKELL	KS
1508100235	LAIRD 'B' 1		MERIT ENERGY COMPANY	HASKELL	KS
1508100244	JONES 'C' 1		MERIT ENERGY COMPANY	HASKELL	KS
1508100245	FLETCHER 1		MERIT ENERGY COMPANY	HASKELL	KS
1508100247	ELLIOT 'A' 1		MERIT ENERGY COMPANY	HASKELL	KS
1508100249	EUBANK 'B' 1		MERIT ENERGY COMPANY	HASKELL	KS
1508100250	LEMON 'A' 1		MERIT ENERGY COMPANY	HASKELL	KS
1508100251	LEMON 'B' 1		MERIT ENERGY COMPANY	HASKELL	KS
1508100255	EUBANK 'A' 1		MERIT ENERGY COMPANY	HASKELL	KS
1508100257	GREEN 'C' 1		MERIT ENERGY COMPANY	HASKELL	KS
1508100258	PICKENS 1		MERIT ENERGY COMPANY	HASKELL	KS
1508100263	M. H. EUBANKS 'C' 1		MERIT ENERGY COMPANY	HASKELL	KS
1508100266	MACE 'A' 1		MERIT ENERGY COMPANY	HASKELL	KS
1508100268	STONESTREET 1		MERIT ENERGY COMPANY	HASKELL	KS
1508100273	HOME ROYALTY 1		MERIT ENERGY COMPANY	HASKELL	KS
1508100287	ADAMS 'F' 1		MERIT ENERGY COMPANY	HASKELL	KS
1508100289	FREY 'A' 1		MERIT ENERGY COMPANY	HASKELL	KS
1508100290	OLIVER 'A' 1		MERIT ENERGY COMPANY	HASKELL	KS
1508100292	TUNIS 'A' 1		MERIT ENERGY COMPANY	HASKELL	KS
1508100296	GARRISON 'A' 1		MERIT ENERGY COMPANY	HASKELL	KS
1508100297	SNIDER 'B' 1		MERIT ENERGY COMPANY	HASKELL	KS
1508100298	BRINKMAN 'A' 1		MERIT ENERGY COMPANY	HASKELL	KS
1508100300	WARD 'A' 1		MERIT ENERGY COMPANY	HASKELL	KS

**Exhibit A-1 - Wells**  
**to Assignment, Conveyance and Bill of Sale dated Effective October 1, 2025**  
**by and between Merit Hugoton, L.P., et.al., as Assignor, and EJ Hugoton Devco LLC, as Assignee**

API 10	WELL NAME	Unit Name	OPERATOR	DI COUNTY	State
1508100302	COOK 'C' 1		MERIT ENERGY COMPANY	HASKELL	KS
1508100303	ALEXANDER 'C' 1		MERIT ENERGY COMPANY	HASKELL	KS
1508100304	ALEXANDER 'F' 1		MERIT ENERGY COMPANY	HASKELL	KS
1508100306	COOK 'E' 1		MERIT ENERGY COMPANY	HASKELL	KS
1508100307	BIGGS 'A' 1		MERIT ENERGY COMPANY	HASKELL	KS
1508100308	STANLEY 'A' 1		MERIT ENERGY COMPANY	HASKELL	KS
1508100309	ALEXANDER 'A' 1		MERIT ENERGY COMPANY	HASKELL	KS
1508100315	ATKINS 'H' 1		MERIT ENERGY COMPANY	HASKELL	KS
1508100316	ATKINS 'F' 1		MERIT ENERGY COMPANY	HASKELL	KS
1508100320	G. ATKINS 1		MERIT ENERGY COMPANY	HASKELL	KS
1508100321	ATKINS 'B' 1		MERIT ENERGY COMPANY	HASKELL	KS
1508100327	ATKINS 'D' 1		MERIT ENERGY COMPANY	HASKELL	KS
1508100328	ATKINS 'E' 1		MERIT ENERGY COMPANY	HASKELL	KS
1508100329	BURR 1		MERIT ENERGY COMPANY	HASKELL	KS
1508100332	KELLS 1		MERIT ENERGY COMPANY	HASKELL	KS
1508100333	DAVIES 1		MERIT ENERGY COMPANY	HASKELL	KS
1508100341	FREY 1 (AKA FREY A-1)		MERIT ENERGY COMPANY	HASKELL	KS
1508100342	PIERCE 'A' 1		MERIT ENERGY COMPANY	HASKELL	KS
1508100356	JONES-LADNER 13		COTERRA ENERGY INC.	HASKELL	KS
1508100359	WIEDNER 1		COTERRA ENERGY INC.	HASKELL	KS
1508100364	NILSON 2		MERIT ENERGY COMPANY	HASKELL	KS
1508100367	BROWN 1		JERRY ENSZ	HASKELL	KS
1508100369	CAIN 1		MERIT ENERGY COMPANY	HASKELL	KS
1508100372	GATTERMAN 1		MERIT ENERGY COMPANY	HASKELL	KS
1508100377	STOOPS 'A' 1		MERIT ENERGY COMPANY	HASKELL	KS
1508100378	SIMMONS 1		MERIT ENERGY COMPANY	HASKELL	KS
1508100387	HESKAMP 1		EDISON OPERATING COMPANY LLC	HASKELL	KS

**Exhibit A-1 - Wells**  
**to Assignment, Conveyance and Bill of Sale dated Effective October 1, 2025**  
**by and between Merit Hugoton, L.P., et.al., as Assignor, and EJ Hugoton Devco LLC, as Assignee**

API 10	WELL NAME	Unit Name	OPERATOR	DI COUNTY	State
1508100389	MCCLURE 1		LOEB HERMAN L LLC	HASKELL	KS
1508100390	MCCLURE 'B' 1		MERIT ENERGY COMPANY	HASKELL	KS
1508100404	WHEATLEY 'A' 1		MERIT ENERGY COMPANY	HASKELL	KS
1508100406	WATKINS 'A' 1		MERIT ENERGY COMPANY	HASKELL	KS
1508100408	UNRUH 'B' 1		MERIT ENERGY COMPANY	HASKELL	KS
1508100409	HUITT 1		MERIT ENERGY COMPANY	HASKELL	KS
1508100410	LEMON 'C' 1		MERIT ENERGY COMPANY	HASKELL	KS
1508100417	LIGHT 1		MERIT ENERGY COMPANY	HASKELL	KS
1508100418	DEWELL 'A' 1		MERIT ENERGY COMPANY	HASKELL	KS
1508100424	WRIGHT GAS UNIT 'B' 1	NORTH PREEDY HERTHA UNIT	MERIT ENERGY COMPANY	HASKELL	KS
1508100436	MILLER 1-33		MERIT ENERGY COMPANY	HASKELL	KS
1508100437	MEKSCH 1		MERIT ENERGY COMPANY	HASKELL	KS
1508100444	OSBORN 2		CASILLAS PETROLEUM CORP	HASKELL	KS
1508100454	VAN BLARICUM 'A' 1		MERIT ENERGY COMPANY	HASKELL	KS
1508100458	LONGBOTHAM 1		MERIT ENERGY COMPANY	HASKELL	KS
1508100460	ORTH 1		MERIT ENERGY COMPANY	HASKELL	KS
1508100464	WEEKS 'A' 1		MERIT ENERGY COMPANY	HASKELL	KS
1508100468	IHLOFF 'A' 1		MERIT ENERGY COMPANY	HASKELL	KS
1508100476	WATSON 'C' 1		MERIT ENERGY COMPANY	HASKELL	KS
1508100477	COOK 'D' 1		MERIT ENERGY COMPANY	HASKELL	KS
1508100478	WATSON 'E' 1		MERIT ENERGY COMPANY	HASKELL	KS
1508100479	HALLEY 'A' 1		MERIT ENERGY COMPANY	HASKELL	KS
1508100480	WATSON 'B' 1		MERIT ENERGY COMPANY	HASKELL	KS
1508100481	AVERY 1		MERIT ENERGY COMPANY	HASKELL	KS
1508100487	MYERS 'A' 1		MERIT ENERGY COMPANY	HASKELL	KS
1508100488	BIRD 'A' 1		MERIT ENERGY COMPANY	HASKELL	KS
1508100511	U. V. ANTON 1		MERIT ENERGY COMPANY	HASKELL	KS

**Exhibit A-1 - Wells**  
**to Assignment, Conveyance and Bill of Sale dated Effective October 1, 2025**  
**by and between Merit Hugoton, L.P., et.al., as Assignor, and EJ Hugoton Devco LLC, as Assignee**

API 10	WELL NAME	Unit Name	OPERATOR	DI COUNTY	State
1508100516	MURPHY GAS UNIT 'A' 1		MERIT ENERGY COMPANY	HASKELL	KS
1508100518	HICKMAN 'B' 1		MERIT ENERGY COMPANY	HASKELL	KS
1508100519	BLAIR 'A' 1		MERIT ENERGY COMPANY	HASKELL	KS
1508100521	THOMPSON 'B' 1		MERIT ENERGY COMPANY	HASKELL	KS
1508100522	CONOVER 'A' 1		MERIT ENERGY COMPANY	HASKELL	KS
1508100523	NEILL 'A' 1		MERIT ENERGY COMPANY	HASKELL	KS
1508100546	STEVENS 1		MERIT ENERGY COMPANY	HASKELL	KS
1508100547	ILL BANKERS LIFE 1-18		MERIT ENERGY COMPANY	HASKELL	KS
1508100548	MURPHY ELLA 1-19		MERIT ENERGY COMPANY	HASKELL	KS
1508100549	BRYANT 1		MERIT ENERGY COMPANY	HASKELL	KS
1508100553	GARNER 1		LEBOSQUET GAS OPERATIONS, LLC	HASKELL	KS
1508100554	SCHNELLBACHER 1		MERIT ENERGY COMPANY	HASKELL	KS
1508100556	MURPHY UNIT 1-27		MERIT ENERGY COMPANY	HASKELL	KS
1508100558	WARNER UNIT 1-29		EDISON OPERATING COMPANY LLC	HASKELL	KS
1508100561	HARRISON 1		MERIT ENERGY COMPANY	HASKELL	KS
1508100562	CHATFIELD 1		MERIT ENERGY COMPANY	HASKELL	KS
1508100566	UNGLES 'A' 1		MERIT ENERGY COMPANY	HASKELL	KS
1508100576	KELLS 'C' 2		MERIT ENERGY COMPANY	HASKELL	KS
1508101001	FLETCHER A2		MERIT ENERGY COMPANY	Haskell	KS
1508110018	VICTORY LANSING A UNIT 401W	VICTORY LANSING A UNIT	MERIT ENERGY COMPANY	Haskell	KS
1508110020	BLAIR 'C' 1	VICTORY LANSING A UNIT	MERIT ENERGY COMPANY	HASKELL	KS
1508110024	HALL K 2		MERIT ENERGY COMPANY	HASKELL	KS
1508110035	HALL K 4		MERIT ENERGY COMPANY	HASKELL	KS
1508110041	MOODY B 1	ONION MARMATON UNIT (OMU) PHASE II	MERIT ENERGY COMPANY	HASKELL	KS
1508110042	SCHNELLBACHER 'B' 2	VICTORY LANSING A UNIT	MERIT ENERGY COMPANY	HASKELL	KS
1508110116	SWLVLU 39	SWLVLU	MERIT ENERGY COMPANY	HASKELL	KS

**Exhibit A-1 - Wells**  
**to Assignment, Conveyance and Bill of Sale dated Effective October 1, 2025**  
**by and between Merit Hugoton, L.P., et.al., as Assignor, and EJ Hugoton Devco LLC, as Assignee**

API 10	WELL NAME	Unit Name	OPERATOR	DI COUNTY	State
1508110134	R. B. GARNER 2		MERIT ENERGY COMPANY	HASKELL	KS
1508110151	WALTER E. PREEDY 1		MERIT ENERGY COMPANY	HASKELL	KS
1508110185	FLETCHER 'A' 2		MERIT ENERGY COMPANY	HASKELL	KS
1508120013	LUCIENE BLACK 'A' 9		MERIT ENERGY COMPANY	HASKELL	KS
1508120017	FREY 'B' 2		MERIT ENERGY COMPANY	HASKELL	KS
1508120023	UNRUH 'B' 2		MERIT ENERGY COMPANY	HASKELL	KS
1508120036	SNIDER 'B' 3		MERIT ENERGY COMPANY	HASKELL	KS
1508120099	JAMES OPERATING UNIT A 5		MERIT ENERGY COMPANY	HASKELL	KS
1508120109	TUNIS 'A' 2		MERIT ENERGY COMPANY	HASKELL	KS
1508120112	KELLS 'C' 3		MERIT ENERGY COMPANY	HASKELL	KS
1508120119	WALTER 1-29		MERIT ENERGY COMPANY	Haskell	KS
1508120120	ALEXANDER 'A' 2		MERIT ENERGY COMPANY	HASKELL	KS
1508120121	EUBANK 'C' 4		MERIT ENERGY COMPANY	HASKELL	KS
1508120138	OLIVER 'A' 2		MERIT ENERGY COMPANY	HASKELL	KS
1508120139	JONES 'R' 1		CASILLAS PETROLEUM CORP	HASKELL	KS
1508120162	PREEDY B-3H		MERIT ENERGY COMPANY	HASKELL	KS
1508120167	MACE 'A' 2		MERIT ENERGY COMPANY	HASKELL	KS
1508120171	TILLER GAS UNIT 2		MERIT ENERGY COMPANY	HASKELL	KS
1508120185	NORTH EUBANK MORROW UNIT (BELL E) 701 (3)	NORTH EUBANK MORROW UNIT	MERIT ENERGY COMPANY	HASKELL	KS
1508120223	HALL 'K' 6		MERIT ENERGY COMPANY	HASKELL	KS
1508120227	FLETCHER 'F' 3-SWD		MERIT ENERGY COMPANY	HASKELL	KS
1508120252	HALL 'K' 7		MERIT ENERGY COMPANY	HASKELL	KS
1508120254	ONION 'B' 2	ONION MARMATON UNIT (OMU) PHASE II	MERIT ENERGY COMPANY	HASKELL	KS
1508120256	ONION 'B' 3	ONION MARMATON UNIT (OMU) PHASE II	MERIT ENERGY COMPANY	HASKELL	KS

**Exhibit A-1 - Wells**  
**to Assignment, Conveyance and Bill of Sale dated Effective October 1, 2025**  
**by and between Merit Hugoton, L.P., et.al., as Assignor, and EJ Hugoton Devco LLC, as Assignee**

API 10	WELL NAME	Unit Name	OPERATOR	DI COUNTY	State
1508120258	ENGLER 'C' 1		MERIT ENERGY COMPANY	HASKELL	KS
1508120262	ONION MORROW UNIT (OMU) 202W	ONION MARMATON UNIT (OMU) PHASE II	MERIT ENERGY COMPANY	HASKELL	KS
1508120279	LIZ SMITH 2		B&G PRODUCTION, INC	HASKELL	KS
1508120289	WALTER E. PREEDY 3		MERIT ENERGY COMPANY	HASKELL	KS
1508120290	WRIGHT GAS UNIT 'B' 2	NORTH PREEDY HERTHA UNIT	MERIT ENERGY COMPANY	HASKELL	KS
1508120295	SWLVLU 15	SWLVLU	MERIT ENERGY COMPANY	HASKELL	KS
1508120300	ELLSAESSER 1	NORTH PREEDY HERTHA UNIT	MERIT ENERGY COMPANY	HASKELL	KS
1508120307	LUCIENE BLACK 'A' 10		MERIT ENERGY COMPANY	HASKELL	KS
1508120308	ARBUTHNOT 'A' 2		MERIT ENERGY COMPANY	HASKELL	KS
1508120309	BRENNAN 1	NORTH PREEDY HERTHA UNIT	MERIT ENERGY COMPANY	HASKELL	KS
1508120310	ELLSAESSER (NPHU) 2	NORTH PREEDY HERTHA UNIT	MERIT ENERGY COMPANY	HASKELL	KS
1508120326	OMU 501W	ONION MARMATON UNIT (OMU) PHASE II	MERIT ENERGY COMPANY	HASKELL	KS
1508120332	SCHNELLBACHER 'A' 3		MERIT ENERGY COMPANY	HASKELL	KS
1508120334	HELMLEY 'B' 1 (A/K/A MOODY 'C' 4 )		MERIT ENERGY COMPANY	HASKELL	KS
1508120335	BRENNAN 'B' 1		MERIT ENERGY COMPANY	HASKELL	KS
1508120337	E. C. BROOKOVER 'A' 1		MERIT ENERGY COMPANY	HASKELL	KS
1508120352	BURGESS 1		AMERICAN WARRIOR	HASKELL	KS
1508120356	WHITE 2-10 (OMU 601)	ONION MARMATON UNIT (OMU) PHASE II	MERIT ENERGY COMPANY	HASKELL	KS
1508120362	WHITE 3-10 (OMU 602)	ONION MARMATON UNIT (OMU) PHASE II	MERIT ENERGY COMPANY	HASKELL	KS
1508120364	HOFFMAN 'A' 2		CASILLAS PETROLEUM CORP	HASKELL	KS
1508120369	OMU 703W	ONION MARMATON UNIT (OMU) PHASE II	MERIT ENERGY COMPANY	HASKELL	KS

**Exhibit A-1 - Wells**  
**to Assignment, Conveyance and Bill of Sale dated Effective October 1, 2025**  
**by and between Merit Hugoton, L.P., et.al., as Assignor, and EJ Hugoton Devco LLC, as Assignee**

API 10	WELL NAME	Unit Name	OPERATOR	DI COUNTY	State
1508120384	OMU 604W	ONION MARMATON UNIT (OMU) PHASE II	MERIT ENERGY COMPANY	HASKELL	KS
1508120387	DANIELS 1-25		BEREXCO LLC	HASKELL	KS
1508120388	ONION MORROW UNIT (OMU) 401W	ONION MARMATON UNIT (OMU) PHASE II	MERIT ENERGY COMPANY	HASKELL	KS
1508120393	HOLLOWAY 2		EADS OPERATING COMPANY	HASKELL	KS
1508120395	REAL MCCOY 1		AMERICAN WARRIOR	HASKELL	KS
1508120401	TILLER 1-27		BEREXCO LLC	HASKELL	KS
1508120403	ONION 'B' 4	ONION MARMATON UNIT (OMU) PHASE II	MERIT ENERGY COMPANY	HASKELL	KS
1508120415	COOPER 'F' 3		MERIT ENERGY COMPANY	HASKELL	KS
1508120420	EUGENE DAVIS 1-1		BEREXCO LLC	HASKELL	KS
1508120422	STOPPEL 1-12		BEREXCO LLC	HASKELL	KS
1508120423	NEMU 601	NORTH EUBANK MORROW UNIT	MERIT ENERGY COMPANY	HASKELL	KS
1508120426	LEONA UNIT 2-1	LEONA UNIT PHASE II	BEREXCO LLC	HASKELL	KS
1508120428	DEMERRITT 1-7		BEREXCO LLC	HASKELL	KS
1508120432	LAVERNE 1-18		BEREXCO LLC	HASKELL	KS
1508120438	STOPPEL 2-12		BEREXCO LLC	HASKELL	KS
1508120441	VIOLET TATE 1		BEREXCO LLC	HASKELL	KS
1508120445	DEMERRITT 2-7		BEREXCO LLC	HASKELL	KS
1508120446	POWELL 1-22		BEREXCO LLC	HASKELL	KS
1508120447	HOLLOWAY 1-20 (N Eubank Morrow Unit 702W)	NORTH EUBANK MORROW UNIT	MERIT ENERGY COMPANY	HASKELL	KS
1508120450	WRIGHT TRUST 3-13		BEREXCO LLC	HASKELL	KS
1508120451	LAVERNE 2-18		BEREXCO LLC	HASKELL	KS
1508120452	NEW ERA 1		BEREXCO LLC	HASKELL	KS

**Exhibit A-1 - Wells**  
**to Assignment, Conveyance and Bill of Sale dated Effective October 1, 2025**  
**by and between Merit Hugoton, L.P., et.al., as Assignor, and EJ Hugoton Devco LLC, as Assignee**

API 10	WELL NAME	Unit Name	OPERATOR	DI COUNTY	State
1508120456	POWELL 2-22		BEREXCO LLC	HASKELL	KS
1508120462	HALL 1	ENTERPRISES HALL SWOPE UNIT PHII	MERIT ENERGY COMPANY	HASKELL	KS
1508120463	MACE 'A' 3		MERIT ENERGY COMPANY	HASKELL	KS
1508120467	HELMLEY 'B' 3		MERIT ENERGY COMPANY	HASKELL	KS
1508120469	BRANSTETTER 'A' 3		MERIT ENERGY COMPANY	HASKELL	KS
1508120470	DAVATZ 'D' 3		MERIT ENERGY COMPANY	HASKELL	KS
1508120471	WRIGHT 'C' 1		MERIT ENERGY COMPANY	HASKELL	KS
1508120472	BLACK 1 TWIN		HAYDEN SHAWN OR BLANCHE DBA HAYDEN OPER	HASKELL	KS
1508120473	EISELE 1-17	BEAR WATERFLOOD UNIT	BEREXCO LLC	HASKELL	KS
1508120476	UNGLES 'A' 3		MERIT ENERGY COMPANY	HASKELL	KS
1508120485	DAVIS EUGENE 3-1		BEREXCO LLC	HASKELL	KS
1508120487	UNGLES 'D' 1		MERIT ENERGY COMPANY	HASKELL	KS
1508120490	NORTH EUBANK MORROW UNIT 401W	NORTH EUBANK MORROW UNIT	MERIT ENERGY COMPANY	HASKELL	KS
1508120491	JACQUART 1-1		BEREXCO LLC	HASKELL	KS
1508120493	HELMLEY 'B' 4	ONION MARMATON UNIT (OMU) PHASE II	MERIT ENERGY COMPANY	HASKELL	KS
1508120499	EISELE 2-17	BEAR WATERFLOOD UNIT	BEREXCO LLC	HASKELL	KS
1508120500	RAHENKAMP 'A' 3		MERIT ENERGY COMPANY	HASKELL	KS
1508120508	LEONA 1	LEONA UNIT PHASE II	BEREXCO LLC	HASKELL	KS
1508120509	WARNER 2-29		EDISON OPERATING COMPANY LLC	HASKELL	KS
1508120511	MASONER 1		BEREXCO LLC	HASKELL	KS
1508120513	ORTH A-1		MERIT ENERGY COMPANY	HASKELL	KS
1508120514	VIOLET 'K' 1-1		BEREXCO LLC	HASKELL	KS
1508120516	BLACK D-1H		MERIT ENERGY COMPANY	HASKELL	KS
1508120519	DEWELL 'A' 2		MERIT ENERGY COMPANY	HASKELL	KS

**Exhibit A-1 - Wells**  
**to Assignment, Conveyance and Bill of Sale dated Effective October 1, 2025**  
**by and between Merit Hugoton, L.P., et.al., as Assignor, and EJ Hugoton Devco LLC, as Assignee**

<b>API 10</b>	<b>WELL NAME</b>	<b>Unit Name</b>	<b>OPERATOR</b>	<b>DI COUNTY</b>	<b>State</b>
1508120520	UNGLES C-1H		MERIT ENERGY COMPANY	HASKELL	KS
1508120527	SVT 1-16		BEREXCO LLC	HASKELL	KS
1508120528	STALKER 1-23		MERIT ENERGY COMPANY	HASKELL	KS
1508120530	KELLY E-1H		MERIT ENERGY COMPANY	HASKELL	KS
1508120531	STEVENS A-1H		MERIT ENERGY COMPANY	HASKELL	KS
1508120533	LEONA 2	LEONA UNIT PHASE II	BEREXCO LLC	HASKELL	KS
1508120560	ORTH A-2H		MERIT ENERGY COMPANY	HASKELL	KS
1508120562	KIOWA CATTLE B-1H		MERIT ENERGY COMPANY	HASKELL	KS
1508120563	HOLLOWAY 'A' 1-26		BEREXCO LLC	HASKELL	KS
1508120564	MASONER 2		BEREXCO LLC	HASKELL	KS
1508120567	MILLS B-1H		MERIT ENERGY COMPANY	HASKELL	KS
1508120588	ORTH 'A' 2		MERIT ENERGY COMPANY	HASKELL	KS
1508120602	CONVERSE 1-16		BEREXCO LLC	HASKELL	KS
1508120617	VICTORY LANSING 'A' UNIT 601		MERIT ENERGY COMPANY	HASKELL	KS
1508120619	BIGGS 'A' 3		MERIT ENERGY COMPANY	HASKELL	KS
1508120620	MEKSCH A-1H		MERIT ENERGY COMPANY	HASKELL	KS
1508120622	ALEXANDER 'F' 3		MERIT ENERGY COMPANY	HASKELL	KS
1508120623	KELLS 'C' 4		MERIT ENERGY COMPANY	HASKELL	KS
1508120624	ELLIOT 'A' 5		MERIT ENERGY COMPANY	HASKELL	KS
1508120625	TUNIS A 3		MERIT ENERGY COMPANY	HASKELL	KS
1508120626	HOWELL 'A' 3		MERIT ENERGY COMPANY	HASKELL	KS
1508120628	GARRISON 'A' 3		MERIT ENERGY COMPANY	HASKELL	KS
1508120629	HALL 'K' 10		MERIT ENERGY COMPANY	HASKELL	KS
1508120630	ALEXANDER 'C' 3		MERIT ENERGY COMPANY	HASKELL	KS
1508120632	ALEXANDER 'A' 3		MERIT ENERGY COMPANY	HASKELL	KS
1508120633	MLP BOCK 'A' 1		MERIT ENERGY COMPANY	HASKELL	KS
1508120634	LDM 1-36		BEREXCO LLC	HASKELL	KS

**Exhibit A-1 - Wells**  
**to Assignment, Conveyance and Bill of Sale dated Effective October 1, 2025**  
**by and between Merit Hugoton, L.P., et.al., as Assignor, and EJ Hugoton Devco LLC, as Assignee**

API 10	WELL NAME	Unit Name	OPERATOR	DI COUNTY	State
1508120637	BURR 'A' 2		MERIT ENERGY COMPANY	HASKELL	KS
1508120649	VIOLET `K` 2		BEREXCO LLC	HASKELL	KS
1508120650	STALKER A-1H		MERIT ENERGY COMPANY	HASKELL	KS
1508120651	FIELDS B-1H		MERIT ENERGY COMPANY	HASKELL	KS
1508120657	ELLSAESSER 1-23		EDISON OPERATING COM	HASKELL	KS
1508120658	MYRTIPSE DIXIT 1-21		BEREXCO LLC	HASKELL	KS
1508120669	ATKINS 'F' 2		MERIT ENERGY COMPANY	HASKELL	KS
1508120670	COOPER 'F' 4	WEST EUBANK NORTH UNIT (WENU) PH II	MERIT ENERGY COMPANY	HASKELL	KS
1508120671	LEMON 'A' 2		MERIT ENERGY COMPANY	HASKELL	KS
1508120672	EUBANK 'B' 2		MERIT ENERGY COMPANY	HASKELL	KS
1508120675	ATKINS 'D' 2		MERIT ENERGY COMPANY	HASKELL	KS
1508120676	FREY 'B' 3		MERIT ENERGY COMPANY	HASKELL	KS
1508120677	FREY 'D' 2		MERIT ENERGY COMPANY	HASKELL	KS
1508120678	EUBANK 'A' 2		MERIT ENERGY COMPANY	HASKELL	KS
1508120679	ATKINS 'H' 2		MERIT ENERGY COMPANY	HASKELL	KS
1508120680	FREY 'C' 3		MERIT ENERGY COMPANY	HASKELL	KS
1508120681	ATKINS 'E' 2		MERIT ENERGY COMPANY	HASKELL	KS
1508120685	BIGGS 'A' 4		MERIT ENERGY COMPANY	HASKELL	KS
1508120686	DUFF 'O' 1		MERIT ENERGY COMPANY	HASKELL	KS
1508120687	SNIDER 'B' 2		MERIT ENERGY COMPANY	HASKELL	KS
1508120696	WRIGHT TRUST 1-23		EDISON OPERATING COM	HASKELL	KS
1508120705	ALEXANDER 'O' 1-33		MCCOY PETROLEUM CORPORATION	HASKELL	KS
1508120707	THOMPSON 'B' 4		MERIT ENERGY COMPANY	HASKELL	KS
1508120711	BRENNAN 1-24		EDISON OPERATING CO LLC	HASKELL	KS
1508120712	DEWELL 'A' 1		CASILLAS PETROLEUM CORP	HASKELL	KS
1508120713	BRENNAN 'C' 1-24		OIL PRODUCERS INC. O	HASKELL	KS

**Exhibit A-1 - Wells**  
**to Assignment, Conveyance and Bill of Sale dated Effective October 1, 2025**  
**by and between Merit Hugoton, L.P., et.al., as Assignor, and EJ Hugoton Devco LLC, as Assignee**

API 10	WELL NAME	Unit Name	OPERATOR	DI COUNTY	State
1508120714	FEIGHT 'A' 1-27		MERIT ENERGY COMPANY	HASKELL	KS
1508120717	STANLEY 'A' 3		MERIT ENERGY COMPANY	HASKELL	KS
1508120729	FREY A-2		MERIT ENERGY COMPANY	HASKELL	KS
1508120730	HALLEY 'A' 2		MERIT ENERGY COMPANY	HASKELL	KS
1508120732	GREGG 'A' 2		MERIT ENERGY COMPANY	HASKELL	KS
1508120733	FLETCHER 'G' 3 (WBO)		MERIT ENERGY COMPANY	HASKELL	KS
1508120756	DENNIS 2-2		BEREXCO LLC	HASKELL	KS
1508120763	ATKINS 'H' 3SDW		MERIT ENERGY COMPANY	HASKELL	KS
1508120765	JONES 'C' 2		MERIT ENERGY COMPANY	HASKELL	KS
1508120766	G. ATKINS 2		MERIT ENERGY COMPANY	HASKELL	KS
1508120768	GREEN 'C' 3		MERIT ENERGY COMPANY	HASKELL	KS
1508120769	GREGG 'A' 3		MERIT ENERGY COMPANY	HASKELL	KS
1508120770	LEMON 'C' 2		MERIT ENERGY COMPANY	HASKELL	KS
1508120771	LAIRD 'B' 2		MERIT ENERGY COMPANY	HASKELL	KS
1508120772	EUBANK 'C' 5		MERIT ENERGY COMPANY	HASKELL	KS
1508120773	LEMON 'B' 2		MERIT ENERGY COMPANY	HASKELL	KS
1508120774	PICKENS 'A' 3		MERIT ENERGY COMPANY	HASKELL	KS
1508120775	ALEXANDER 'B' 3		MERIT ENERGY COMPANY	HASKELL	KS
1508120780	COX 1-8		MERIT ENERGY COMPANY	HASKELL	KS
1508120781	STONESTREET 'A' 2		MERIT ENERGY COMPANY	HASKELL	KS
1508120782	BRINKMAN 'A' 2		MERIT ENERGY COMPANY	HASKELL	KS
1508120783	DAVIES 'A' 2		MERIT ENERGY COMPANY	HASKELL	KS
1508120784	COOK 'C' 3		MERIT ENERGY COMPANY	HASKELL	KS
1508120785	WATKINS 'A' 2		MERIT ENERGY COMPANY	HASKELL	KS
1508120786	BURTON 'A' 3		MERIT ENERGY COMPANY	HASKELL	KS
1508120787	DENNIS 'B' 2		MERIT ENERGY COMPANY	HASKELL	KS
1508120788	ONIONS 'A' 2		MERIT ENERGY COMPANY	HASKELL	KS

**Exhibit A-1 - Wells**  
**to Assignment, Conveyance and Bill of Sale dated Effective October 1, 2025**  
**by and between Merit Hugoton, L.P., et.al., as Assignor, and EJ Hugoton Devco LLC, as Assignee**

API 10	WELL NAME	Unit Name	OPERATOR	DI COUNTY	State
1508120795	HUITT 'A' 2		MERIT ENERGY COMPANY	HASKELL	KS
1508120804	HOMSHER 1-33		EDISON OPERATING COM	HASKELL	KS
1508120810	POWELL 7-22		BEREXCO LLC	HASKELL	KS
1508120813	FEIGHT 'A' 4-27		MERIT ENERGY COMPANY	HASKELL	KS
1508120821	LONG 1-33		EDISON OPERATING COM	HASKELL	KS
1508120822	MULL 1-28		CASILLAS PETROLEUM CORP	HASKELL	KS
1508120827	DIANE 3-35		BEREXCO LLC	HASKELL	KS
1508120828	ATKINS 'B' 2		MERIT ENERGY COMPANY	HASKELL	KS
1508120829	ATKINS 'C' 2		MERIT ENERGY COMPANY	HASKELL	KS
1508120831	PIERCE 'A' 2		MERIT ENERGY COMPANY	HASKELL	KS
1508120832	HOBBLE 2-15		MERIT ENERGY COMPANY	HASKELL	KS
1508120833	ANTON 2-21		MERIT ENERGY COMPANY	HASKELL	KS
1508120834	TILLER 3-27		MERIT ENERGY COMPANY	HASKELL	KS
1508120835	LIGHT 2-35		MERIT ENERGY COMPANY	HASKELL	KS
1508120836	OLIVER 'A' 3		MERIT ENERGY COMPANY	HASKELL	KS
1508120841	NEILL 'A' 2		MERIT ENERGY COMPANY	HASKELL	KS
1508120842	HOMSHER 2-33		EDISON OPERATING COM	HASKELL	KS
1508120844	KELLS 'A' 2		MERIT ENERGY COMPANY	HASKELL	KS
1508120856	BURR 'A' 2		MERIT ENERGY COMPANY	HASKELL	KS
1508120860	POWELL 8-22		BEREXCO LLC	HASKELL	KS
1508120861	HOMSHER 3-33		EDISON OPERATING COM	HASKELL	KS
1508120864	SNYDER D-1H		MERIT ENERGY COMPANY	HASKELL	KS
1508120865	COOK 'E' 3		MERIT ENERGY COMPANY	HASKELL	KS
1508120867	NILSON A-3H		MERIT ENERGY COMPANY	HASKELL	KS
1508120868	MCCOY A-2H		MERIT ENERGY COMPANY	HASKELL	KS
1508120869	NILSON B-2H		MERIT ENERGY COMPANY	HASKELL	KS
1508120870	ADSIT A-1H		MERIT ENERGY COMPANY	HASKELL	KS

**Exhibit A-1 - Wells**  
**to Assignment, Conveyance and Bill of Sale dated Effective October 1, 2025**  
**by and between Merit Hugoton, L.P., et.al., as Assignor, and EJ Hugoton Devco LLC, as Assignee**

API 10	WELL NAME	Unit Name	OPERATOR	DI COUNTY	State
1508120871	NILSON A-4H		MERIT ENERGY COMPANY	HASKELL	KS
1508120876	BURR A 2A		MERIT ENERGY COMPANY	HASKELL	KS
1508120878	HOMSHER 4-33		EDISON OPERATING COM	HASKELL	KS
1508120879	MAXFIELD A-2H		MERIT ENERGY COMPANY	HASKELL	KS
1508120880	GATTERMAN A-2H		MERIT ENERGY COMPANY	HASKELL	KS
1508120881	SEALEY C-1H		MERIT ENERGY COMPANY	HASKELL	KS
1508120886	HOMSHER 5-33		EDISON OPERATING COM	HASKELL	KS
1508120896	WHEATLEY 'A' 2		MERIT ENERGY COMPANY	HASKELL	KS
1508120910	FEIGHT 'A' 5-27		MERIT ENERGY COMPANY	HASKELL	KS
1508120912	ADAMS 'F' 2		MERIT ENERGY COMPANY	HASKELL	KS
1508120914	VICTORY MORROW LIME UNIT 301-W	VICTORY MORROW LIME UNIT	MERIT ENERGY COMPANY	HASKELL	KS
1508120931	HOMSHER 6-33-A		MERIT ENERGY COMPANY	HASKELL	KS
1508120932	HOMSHER 7-33	VICTORY MORROW LIME UNIT	MERIT ENERGY COMPANY	HASKELL	KS
1508120933	TATE A 1-12		CASILLAS PETROLEUM CORP	HASKELL	KS
1508120954	HICKMAN 'C' 2	VICTORY MORROW LIME UNIT	MERIT ENERGY COMPANY	HASKELL	KS
1508120958	FEIGHT 'A' 6		MERIT ENERGY COMPANY	HASKELL	KS
1508120971	JONES-LADNER 13-2		CASILLAS PETROLEUM CORP	HASKELL	KS
1508120990	WARD 'A' 3		MERIT ENERGY COMPANY	HASKELL	KS
1508120991	HICKMAN 'D' 1		MERIT ENERGY COMPANY	HASKELL	KS
1508120994	VICTORY MORROW LIME UNIT 601	VICTORY MORROW LIME UNIT	MERIT ENERGY COMPANY	HASKELL	KS
1508120998	BRANSTETTER 'A' 4		MERIT ENERGY COMPANY	HASKELL	KS
1508121004	HICKMAN 'D' 2	VICTORY MORROW LIME UNIT	MERIT ENERGY COMPANY	HASKELL	KS
1508121015	VICTORY MORROW LIME UNIT 203	VICTORY MORROW LIME UNIT	MERIT ENERGY COMPANY	HASKELL	KS
1508121026	HOMSHER 8-33		EDISON OPERATING COM	HASKELL	KS
1508121040	LONG 3-33		EDISON OPERATING COM	HASKELL	KS
1508121042	SWLVLU 1 (MEGAN JANA E 1-30)	SWLVLU	MERIT ENERGY COMPANY	HASKELL	KS

**Exhibit A-1 - Wells**  
**to Assignment, Conveyance and Bill of Sale dated Effective October 1, 2025**  
**by and between Merit Hugoton, L.P., et.al., as Assignor, and EJ Hugoton Devco LLC, as Assignee**

API 10	WELL NAME	Unit Name	OPERATOR	DI COUNTY	State
1508121055	BLAIR 'G' 1	VICTORY MORROW LIME UNIT	MERIT ENERGY COMPANY	HASKELL	KS
1508121058	LEATHERS LAND 2-10		EDISON OPERATING CO LLC	HASKELL	KS
1508121062	VICTORY LANSING UNIT 'A' 403	VICTORY LANSING A UNIT	MERIT ENERGY COMPANY	HASKELL	KS
1508121063	HICKMAN 'D' 4		MERIT ENERGY COMPANY	HASKELL	KS
1508121088	ATKINS 'C' 3		MERIT ENERGY COMPANY	HASKELL	KS
1508121089	FREY 'C' 4		MERIT ENERGY COMPANY	HASKELL	KS
1508121090	DAVATZ 'D' 4		MERIT ENERGY COMPANY	HASKELL	KS
1508121091	MYERS 'A' 2		MERIT ENERGY COMPANY	HASKELL	KS
1508121092	WATSON 'B' 2		MERIT ENERGY COMPANY	HASKELL	KS
1508121111	VICTORY LANSING UNIT 'A' 103	VICTORY LANSING A UNIT	MERIT ENERGY COMPANY	HASKELL	KS
1508121112	THOMPSON 'B' 6		MERIT ENERGY COMPANY	HASKELL	KS
1508121113	VICTORY LANSING 'A' UNIT 603		MERIT ENERGY COMPANY	HASKELL	KS
1508121124	VICTORY LANSING UNIT 'A' 404W	VICTORY LANSING A UNIT	MERIT ENERGY COMPANY	HASKELL	KS
1508121125	VICTORY LANSING UNIT 'A' 803	VICTORY LANSING A UNIT	MERIT ENERGY COMPANY	HASKELL	KS
1508121140	VICTORY LANSING 'A' UNIT 504	VICTORY LANSING A UNIT	MERIT ENERGY COMPANY	HASKELL	KS
1508121141	VICTORY LANSING 'A' UNIT 505	VICTORY LANSING A UNIT	MERIT ENERGY COMPANY	HASKELL	KS
1508121150	LIGHT 'A' 2		MERIT ENERGY COMPANY	HASKELL	KS
1508121164	CONOVER 'A' 2		MERIT ENERGY COMPANY	HASKELL	KS
1508121165	HICKMAN 'B' 4		MERIT ENERGY COMPANY	HASKELL	KS
1508121171	VICTORY LANSING UNIT 'A' 804	VICTORY LANSING A UNIT	MERIT ENERGY COMPANY	HASKELL	KS
1508121181	BAUGHMAN 'C' 4		MERIT ENERGY COMPANY	HASKELL	KS
1508121189	VICTORY LANSING 'A' UNIT 506	VICTORY LANSING A UNIT	MERIT ENERGY COMPANY	HASKELL	KS
1508121212	STOCKHAM A 1	EAST EUBANK NORTH UNIT	MERIT ENERGY COMPANY	HASKELL	KS
1508121218	ANTON 2-518		MERIT ENERGY COMPANY	HASKELL	KS
1508121235	PLEASANT PRAIRIE UNIT 401W	PLEASANT PRAIRIE UNIT	MERIT ENERGY COMPANY	HASKELL	KS
1508121237	PLEASANT PRAIRIE CHESTER UNIT (BERGER A) 402 (2)	PLEASANT PRAIRIE UNIT	MERIT ENERGY COMPANY	HASKELL	KS

**Exhibit A-1 - Wells**  
**to Assignment, Conveyance and Bill of Sale dated Effective October 1, 2025**  
**by and between Merit Hugoton, L.P., et.al., as Assignor, and EJ Hugoton Devco LLC, as Assignee**

API 10	WELL NAME	Unit Name	OPERATOR	DI COUNTY	State
1508121240	KELLS 1-32		MERIT ENERGY COMPANY	HASKELL	KS
1508121241	REXFORD # 1		MERIT ENERGY COMPANY	HASKELL	KS
1508121242	SNYDER 1-23		MERIT ENERGY COMPANY	HASKELL	KS
1508121244	FREY E 1		MERIT ENERGY COMPANY	HASKELL	KS
1508121246	BRINKMAN 'C' 1		MERIT ENERGY COMPANY	HASKELL	KS
1508121250	FREY 'D' 3		MERIT ENERGY COMPANY	HASKELL	KS
1508121254	PLEASANT PRAIRIE CHESTER UNIT (MOODY D) 101 (1)	PLEASANT PRAIRIE UNIT	MERIT ENERGY COMPANY	HASKELL	KS
1508121255	MOODY 'D' 2	PLEASANT PRAIRIE UNIT	MERIT ENERGY COMPANY	HASKELL	KS
1508121257	ALEXANDER 'B' 5		MERIT ENERGY COMPANY	HASKELL	KS
1508121259	FREY F 2		MERIT ENERGY COMPANY	HASKELL	KS
1508121260	VICTORY LANSING UNIT 'A' 901	VICTORY LANSING A UNIT	MERIT ENERGY COMPANY	HASKELL	KS
1508121261	VICTORY LANSING UNIT 'A' 805	VICTORY LANSING A UNIT	MERIT ENERGY COMPANY	HASKELL	KS
1508121262	BRINKMAN 'C' 2		MERIT ENERGY COMPANY	HASKELL	KS
1508121263	FREY 'F' 3	FREY MORROW UNIT PH 2	MERIT ENERGY COMPANY	HASKELL	KS
1508121266	MOSBARGER 'A' 3		MERIT ENERGY COMPANY	HASKELL	KS
1508121267	BLAIR 'A' 3		MERIT ENERGY COMPANY	HASKELL	KS
1508121272	FREY MORROW UNIT 104	FREY MORROW UNIT PH 2	MERIT ENERGY COMPANY	HASKELL	KS
1508121292	FREY 'F' 7	FREY MORROW UNIT PH 2	MERIT ENERGY COMPANY	HASKELL	KS
1508121293	WARD D 1	FREY MORROW UNIT PH 2	MERIT ENERGY COMPANY	HASKELL	KS
1508121295	PLEASANT PRAIRIE CHESTER UNIT (GARRISON B) 301 (1)	PLEASANT PRAIRIE UNIT	MERIT ENERGY COMPANY	HASKELL	KS
1508121296	PLEASANT PRAIRIE UNIT 302W	PLEASANT PRAIRIE UNIT	MERIT ENERGY COMPANY	HASKELL	KS
1508121299	FREY MORROW UNIT 202	FREY MORROW UNIT PH 2	MERIT ENERGY COMPANY	HASKELL	KS
1508121304	G. ATKINS 3		MERIT ENERGY COMPANY	HASKELL	KS
1508121305	HOBBLE 3-15		MERIT ENERGY COMPANY	HASKELL	KS

**Exhibit A-1 - Wells**  
**to Assignment, Conveyance and Bill of Sale dated Effective October 1, 2025**  
**by and between Merit Hugoton, L.P., et.al., as Assignor, and EJ Hugoton Devco LLC, as Assignee**

API 10	WELL NAME	Unit Name	OPERATOR	DI COUNTY	State
1508121306	PLEASANT PRAIRIE CHESTER UNIT (SCHUH A) 501 (1)	PLEASANT PRAIRIE UNIT	MERIT ENERGY COMPANY	HASKELL	KS
1508121313	PLEASANT PRAIRIE CHESTER UNIT 201	PLEASANT PRAIRIE UNIT	MERIT ENERGY COMPANY	HASKELL	KS
1508121319	WETIG 1-2		CASILLAS PETROLEUM CORP	HASKELL	KS
1508121322	PLEASANT PRAIRIE UNIT 601W	PLEASANT PRAIRIE UNIT	MERIT ENERGY COMPANY	HASKELL	KS
1508121323	FREY MORROW UNIT OR PRESCO 'A' 3 401	FREY MORROW UNIT PH 2	MERIT ENERGY COMPANY	HASKELL	KS
1508121326	COX TRUST 1-13		MERIT ENERGY COMPANY	HASKELL	KS
1508121327	T.C.I. 1-25		MERIT ENERGY COMPANY	HASKELL	KS
1508121328	STEWART 2-25		MERIT ENERGY COMPANY	HASKELL	KS
1508121331	SNIDER 'C' 1		MERIT ENERGY COMPANY	HASKELL	KS
1508121340	FREY MORROW UNIT 301		MERIT ENERGY COMPANY	HASKELL	KS
1508121342	ATKINS 'N' 1	ATKINS MORROW UNIT PHASE II	MERIT ENERGY COMPANY	HASKELL	KS
1508121343	BRANSTETTER 'B' 1	BRANSTETTER CHESTER UNIT	MERIT ENERGY COMPANY	HASKELL	KS
1508121348	WRIGHT TRUST 2-23		EDISON OPERATING COM	HASKELL	KS
1508121360	GARNER 1-1624		MERIT ENERGY COMPANY	HASKELL	KS
1508121362	FREY MORROW UNIT OR BRANSTETTER 'A' 8 502	FREY MORROW UNIT PH 2	MERIT ENERGY COMPANY	HASKELL	KS
1508121366	M. ATKINS 2		MERIT ENERGY COMPANY	HASKELL	KS
1508121368	WEIDNER 1-2		CASILLAS PETROLEUM CORP	HASKELL	KS
1508121380	KELLS 'D' 2		MERIT ENERGY COMPANY	HASKELL	KS
1508121385	WARD 'G' 1		MERIT ENERGY COMPANY	HASKELL	KS
1508121395	FREY 'H' 1		MERIT ENERGY COMPANY	HASKELL	KS
1508121398	BRANSTETTER 'B' 4	BRANSTETTER CHESTER UNIT	MERIT ENERGY COMPANY	HASKELL	KS
1508121402	ELLSAESSER 2-23		EDISON OPERATING COM	HASKELL	KS

**Exhibit A-1 - Wells**  
**to Assignment, Conveyance and Bill of Sale dated Effective October 1, 2025**  
**by and between Merit Hugoton, L.P., et.al., as Assignor, and EJ Hugoton Devco LLC, as Assignee**

API 10	WELL NAME	Unit Name	OPERATOR	DI COUNTY	State
1508121404	NANNINGA TRUST 1-430		MERIT ENERGY COMPANY	HASKELL	KS
1508121409	BRANSTETTER CHESTER UNIT 301	BRANSTETTER CHESTER UNIT	MERIT ENERGY COMPANY	HASKELL	KS
1508121411	BLACK 1-1417		GREAT PLAINS PET.	HASKELL	KS
1508121413	ELS TRUST 1-130		GREAT PLAINS PET.	HASKELL	KS
1508121416	DENNIS 'B' 3		MERIT ENERGY COMPANY	HASKELL	KS
1508121417	HOME ROYALTY 'A' 3		MERIT ENERGY COMPANY	HASKELL	KS
1508121418	STONESTREET 'A' 3		MERIT ENERGY COMPANY	HASKELL	KS
1508121419	BRANSTETTER CHESTER UNIT 303	BRANSTETTER CHESTER UNIT	MERIT ENERGY COMPANY	HASKELL	KS
1508121423	WRIGHT TRUST 3-23		EDISON OPERATING COM	HASKELL	KS
1508121428	FREY 'G' 2		MERIT ENERGY COMPANY	HASKELL	KS
1508121431	MAGNOLIA 'A' 1		MERIT ENERGY COMPANY	HASKELL	KS
1508121435	MLP ANTHONY 'A' 1-15R		EDISON OPERATING COM	HASKELL	KS
1508121437	WARD 'F' 2		MERIT ENERGY COMPANY	HASKELL	KS
1508121440	FREY 'I' 1		MERIT ENERGY COMPANY	HASKELL	KS
1508121442	BRANSTETTER CHESTER UNIT 401	BRANSTETTER CHESTER UNIT	MERIT ENERGY COMPANY	HASKELL	KS
1508121445	BRENNAN 2-24		EDISON OPERATING COM	HASKELL	KS
1508121448	STOOPS-WEBBER 1		STRATA EXPL INC	HASKELL	KS
1508121449	JONES 'C' 3		MERIT ENERGY COMPANY	HASKELL	KS
1508121450	GREEN 'C' 4		MERIT ENERGY COMPANY	HASKELL	KS
1508121451	EUBANK 'A' 3		MERIT ENERGY COMPANY	HASKELL	KS
1508121452	LIZZIE SMITH 2		LEBOSQUET JOHN R	HASKELL	KS
1508121453	GARRISON 'A' 4		MERIT ENERGY COMPANY	HASKELL	KS
1508121457	BAUGHMAN 'C' 5		MERIT ENERGY COMPANY	HASKELL	KS
1508121458	FREY 'I' 2		MERIT ENERGY COMPANY	HASKELL	KS
1508121460	TINDALL-SPANIER 1		STRATA EXPL INC	HASKELL	KS
1508121462	COOK 'C' 4		MERIT ENERGY COMPANY	HASKELL	KS
1508121463	PICKENS 'A' 4		MERIT ENERGY COMPANY	HASKELL	KS

**Exhibit A-1 - Wells**  
**to Assignment, Conveyance and Bill of Sale dated Effective October 1, 2025**  
**by and between Merit Hugoton, L.P., et.al., as Assignor, and EJ Hugoton Devco LLC, as Assignee**

API 10	WELL NAME	Unit Name	OPERATOR	DI COUNTY	State
1508121464	EUBANK 'B' 3		MERIT ENERGY COMPANY	HASKELL	KS
1508121468	LADNER MORROW LIME UNIT 'W' 701	LADNER MORROW LIME UNIT	MERIT ENERGY COMPANY	HASKELL	KS
1508121470	STOOPS-WEBBER 2		STRATA EXPL INC	HASKELL	KS
1508121471	BURTON 'A' 5		MERIT ENERGY COMPANY	HASKELL	KS
1508121472	SWLVLU 11	SWLVLU	MERIT ENERGY COMPANY	HASKELL	KS
1508121473	LEONARD 1		STRATA EXPL INC	HASKELL	KS
1508121474	BERGER 'B' 2	LADNER MORROW LIME UNIT	MERIT ENERGY COMPANY	HASKELL	KS
1508121477	BRANSTETTER CHESTER UNIT 403	BRANSTETTER CHESTER UNIT	MERIT ENERGY COMPANY	HASKELL	KS
1508121483	GARNER 24-2		LEBOSQUET GAS OPERATIONS, LLC	HASKELL	KS
1508121485	SWLVLU 4	SWLVLU	MERIT ENERGY COMPANY	HASKELL	KS
1508121491	KELMAN 'A' 1		STRATA EXPL INC	HASKELL	KS
1508121493	STANLEY 'A' 4		MERIT ENERGY COMPANY	HASKELL	KS
1508121494	LEMON 'A' 3		MERIT ENERGY COMPANY	HASKELL	KS
1508121495	SWLVLU 31	SWLVLU	MERIT ENERGY COMPANY	HASKELL	KS
1508121498	WARD 'A' 4		MERIT ENERGY COMPANY	HASKELL	KS
1508121503	MLP LIGHT 1-2		EDISON OPERATING COM	HASKELL	KS
1508121507	MARIE 1-21		MERIT ENERGY COMPANY	HASKELL	KS
1508121512	SWLVLU 50	SWLVLU	MERIT ENERGY COMPANY	HASKELL	KS
1508121516	BRANSTETTER 'B' 5	BRANSTETTER CHESTER UNIT	MERIT ENERGY COMPANY	HASKELL	KS
1508121522	LEMON 'B' 3		MERIT ENERGY COMPANY	HASKELL	KS
1508121523	LAIRD 'B' 3		MERIT ENERGY COMPANY	HASKELL	KS
1508121524	ELLIOTT 1		STRATA EXPL INC	HASKELL	KS
1508121525	SWLVLU 10	SWLVLU	MERIT ENERGY COMPANY	HASKELL	KS
1508121526	HESKAMP 1		STRATA EXPL INC	HASKELL	KS
1508121529	UNRUH 'B' 4		MERIT ENERGY COMPANY	HASKELL	KS
1508121530	FREY 'B' 4		MERIT ENERGY COMPANY	HASKELL	KS

**Exhibit A-1 - Wells**  
**to Assignment, Conveyance and Bill of Sale dated Effective October 1, 2025**  
**by and between Merit Hugoton, L.P., et.al., as Assignor, and EJ Hugoton Devco LLC, as Assignee**

API 10	WELL NAME	Unit Name	OPERATOR	DI COUNTY	State
1508121531	ATKINS 'N' 2	ATKINS MORROW UNIT PHASE II	MERIT ENERGY COMPANY	HASKELL	KS
1508121532	MLP LIGHT 2-2		EDISON OPERATING COM	HASKELL	KS
1508121542	KELMAN 2		STRATA EXPL INC	HASKELL	KS
1508121547	ATKINS 'N' 3		MERIT ENERGY COMPANY	HASKELL	KS
1508121549	BRANSTETTER CHESTER UNIT 202W	BRANSTETTER CHESTER UNIT	MERIT ENERGY COMPANY	HASKELL	KS
1508121550	MLP WRIGHT 2-23		EDISON OPERATING COM	HASKELL	KS
1508121551	MURPHY TRUST 1		STRATA EXPL INC	HASKELL	KS
1508121552	COX 1-162		MERIT ENERGY COMPANY	HASKELL	KS
1508121553	MCCLURE, R. 1		STRATA EXPL INC	HASKELL	KS
1508121554	COX, EDNA 1-138		MERIT ENERGY COMPANY	HASKELL	KS
1508121556	ATKINS N 4		MERIT ENERGY COMPANY	HASKELL	KS
1508121557	ATKINS O 3		MERIT ENERGY COMPANY	HASKELL	KS
1508121559	LUCIENE BLACK 1-4		MERIT ENERGY COMPANY	HASKELL	KS
1508121561	HOWELL 'A' 4		MERIT ENERGY COMPANY	HASKELL	KS
1508121562	AVERY 2-28		MERIT ENERGY COMPANY	HASKELL	KS
1508121563	DAVATZ 'D' 5		MERIT ENERGY COMPANY	HASKELL	KS
1508121564	ELLIOT 'A' 6		MERIT ENERGY COMPANY	HASKELL	KS
1508121565	UNRUH 'B' 5		MERIT ENERGY COMPANY	HASKELL	KS
1508121566	KEARNY COUNTY FEEDLOT 3		CASILLAS PETROLEUM CORP	HASKELL	KS
1508121571	WATKINS 'A' 3		MERIT ENERGY COMPANY	HASKELL	KS
1508121572	COX 1-12 (GCCU 501W)	GRIFFIN COX CHESTER UNIT	MERIT ENERGY COMPANY	HASKELL	KS
1508121576	LIZZIE SMITH 'A' 3		LEBOSQUET J & GILLESPIE	HASKELL	KS
1508121589	WILLIAMS 'G' 1		MERIT ENERGY COMPANY	HASKELL	KS
1508121598	MULL 4-28		OIL PRODUCERS INC. O	HASKELL	KS
1508121600	ANTON 1-21		MERIT ENERGY COMPANY	HASKELL	KS
1508121601	HICKMAN B 5		MERIT ENERGY COMPANY	HASKELL	KS

**Exhibit A-1 - Wells**  
**to Assignment, Conveyance and Bill of Sale dated Effective October 1, 2025**  
**by and between Merit Hugoton, L.P., et.al., as Assignor, and EJ Hugoton Devco LLC, as Assignee**

API 10	WELL NAME	Unit Name	OPERATOR	DI COUNTY	State
1508121604	KELMAN 3		STRATA EXPL INC	HASKELL	KS
1508121609	COX 2-12	GRIFFIN COX CHESTER UNIT	MERIT ENERGY COMPANY	HASKELL	KS
1508121613	HICKMAN B 6		MERIT ENERGY COMPANY	HASKELL	KS
1508121614	SWLVLU 2	SWLVLU	MERIT ENERGY COMPANY	HASKELL	KS
1508121615	STALKER ET AL. 28-I		MERIT ENERGY COMPANY	HASKELL	KS
1508121617	STOOPS-WEBBER 4		STRATA EXPL INC	HASKELL	KS
1508121619	COX 6-P2-28-33	GRIFFIN COX CHESTER UNIT	MERIT ENERGY COMPANY	HASKELL	KS
1508121620	STALKER ET AL. 30-K		MERIT ENERGY COMPANY	HASKELL	KS
1508121624	STALKER ET AL. 31-A		MERIT ENERGY COMPANY	HASKELL	KS
1508121625	SWLVLU 46	SWLVLU	MERIT ENERGY COMPANY	HASKELL	KS
1508121626	SWLVLU 17	SWLVLU	MERIT ENERGY COMPANY	HASKELL	KS
1508121628	BLACK TRUSTS 17-O7-30-33		MERIT ENERGY COMPANY	HASKELL	KS
1508121629	ETHEL 1		STRATA EXPL INC	HASKELL	KS
1508121635	WYATT TRUSTS 9-N		MERIT ENERGY COMPANY	HASKELL	KS
1508121638	HALL 5-N16-30-32	ENTERPRISES HALL SWOPE UNIT PHII	MERIT ENERGY COMPANY	HASKELL	KS
1508121640	DIADEN FARMS 3-K15-30-32		MERIT ENERGY COMPANY	HASKELL	KS
1508121641	ELLIOTT 2		STRATA EXPL INC	HASKELL	KS
1508121645	NANNINGA TRUST 34-E		MERIT ENERGY COMPANY	HASKELL	KS
1508121647	MCKINLEY 15-P19-30-33		MERIT ENERGY COMPANY	HASKELL	KS
1508121649	DIADEN FARMS 4-J15-30-32		MERIT ENERGY COMPANY	HASKELL	KS
1508121652	HALL, E. 6-P16-30-32		MERIT ENERGY COMPANY	HASKELL	KS
1508121653	STOOPS, F. 1		STRATA EXPL INC	HASKELL	KS
1508121660	BROWN 2-2		WESTERN PACIFIC FARM	HASKELL	KS
1508121663	BLACK 23-E7-30-33		MERIT ENERGY COMPANY	HASKELL	KS
1508121664	BERGNER 7-P17-28-34		MERIT ENERGY COMPANY	HASKELL	KS
1508121665	DIADEN FARMS 5-B15-30-32		MERIT ENERGY COMPANY	HASKELL	KS

**Exhibit A-1 - Wells**  
**to Assignment, Conveyance and Bill of Sale dated Effective October 1, 2025**  
**by and between Merit Hugoton, L.P., et.al., as Assignor, and EJ Hugoton Devco LLC, as Assignee**

API 10	WELL NAME	Unit Name	OPERATOR	DI COUNTY	State
1508121666	WATKINS 'N' 2-17-30-32	WAMU	MERIT ENERGY COMPANY	HASKELL	KS
1508121668	HOFFMAN 3-019-30-32		MERIT ENERGY COMPANY	HASKELL	KS
1508121669	LAVELETTE 1-C12-27-33		MERIT ENERGY COMPANY	HASKELL	KS
1508121670	EHSU 101W	ENTERPRISES HALL SWOPE UNIT PHII	MERIT ENERGY COMPANY	HASKELL	KS
1508121673	TILLER 2-27		BEREXCO LLC	HASKELL	KS
1508121677	COX 6-12	GRIFFIN COX CHESTER UNIT	MERIT ENERGY COMPANY	HASKELL	KS
1508121678	WINTER 14-N8-30-33		MERIT ENERGY COMPANY	HASKELL	KS
1508121679	NORTH EUBANK MORROW UNIT 501	NORTH EUBANK MORROW UNIT	MERIT ENERGY COMPANY	HASKELL	KS
1508121680	MCKINLEY 16-I19-30-33		MERIT ENERGY COMPANY	HASKELL	KS
1508121690	CHESTER BRANSTETTER UNIT 106-W	BRANSTETTER CHESTER UNIT	MERIT ENERGY COMPANY	HASKELL	KS
1508121695	HALL 'C' 9-16-30-32		MERIT ENERGY COMPANY	HASKELL	KS
1508121696	BRANSTETTER CHESTER UNIT 304-S	BRANSTETTER CHESTER UNIT	MERIT ENERGY COMPANY	HASKELL	KS
1508121697	MURPHY TRUST 2		STRATA EXPL INC	HASKELL	KS
1508121698	WATSON 'C' 2		MERIT ENERGY COMPANY	HASKELL	KS
1508121702	SWLVLU 12	SWLVLU	MERIT ENERGY COMPANY	HASKELL	KS
1508121703	SWLVLU 6	SWLVLU	MERIT ENERGY COMPANY	HASKELL	KS
1508121704	SWLVLU 8	SWLVLU	MERIT ENERGY COMPANY	HASKELL	KS
1508121705	SWLVLU 3	SWLVLU	MERIT ENERGY COMPANY	HASKELL	KS
1508121706	SWLVLU 7	SWLVLU	MERIT ENERGY COMPANY	HASKELL	KS
1508121709	SWLVLU 51	SWLVLU	MERIT ENERGY COMPANY	HASKELL	KS
1508121713	SWLVLU 37	SWLVLU	MERIT ENERGY COMPANY	HASKELL	KS
1508121715	SWLVLU 36	SWLVLU	MERIT ENERGY COMPANY	HASKELL	KS
1508121716	SWLVLU 26	SWLVLU	MERIT ENERGY COMPANY	HASKELL	KS
1508121717	SWLVLU 28	SWLVLU	MERIT ENERGY COMPANY	HASKELL	KS

**Exhibit A-1 - Wells**  
**to Assignment, Conveyance and Bill of Sale dated Effective October 1, 2025**  
**by and between Merit Hugoton, L.P., et.al., as Assignor, and EJ Hugoton Devco LLC, as Assignee**

API 10	WELL NAME	Unit Name	OPERATOR	DI COUNTY	State
1508121718	SWLVLU 22	SWLVLU	MERIT ENERGY COMPANY	HASKELL	KS
1508121719	SWLVLU 24	SWLVLU	MERIT ENERGY COMPANY	HASKELL	KS
1508121720	SWLVLU 19	SWLVLU	MERIT ENERGY COMPANY	HASKELL	KS
1508121721	SWLVLU 14	SWLVLU	MERIT ENERGY COMPANY	HASKELL	KS
1508121722	SWLVLU 16	SWLVLU	MERIT ENERGY COMPANY	HASKELL	KS
1508121723	SWLVLU 13	SWLVLU	MERIT ENERGY COMPANY	HASKELL	KS
1508121724	SWLVLU 9	SWLVLU	MERIT ENERGY COMPANY	HASKELL	KS
1508121731	SWLVLU 32	SWLVLU	MERIT ENERGY COMPANY	HASKELL	KS
1508121734	SWLVLU 27	SWLVLU	MERIT ENERGY COMPANY	HASKELL	KS
1508121735	SWLVLU 21	SWLVLU	MERIT ENERGY COMPANY	HASKELL	KS
1508121737	SWLVLU 20	SWLVLU	MERIT ENERGY COMPANY	HASKELL	KS
1508121742	MORRIS 1-4		STRATA EXPL INC	HASKELL	KS
1508121746	ENTERPRISES 'A' 1		MERIT ENERGY COMPANY	HASKELL	KS
1508121747	DIADEN FARMS 1-B2-29-33		MERIT ENERGY COMPANY	HASKELL	KS
1508121748	SWLVLU 30	SWLVLU	MERIT ENERGY COMPANY	HASKELL	KS
1508121751	BRANSTETTER CHESTER UNIT 305	BRANSTETTER CHESTER UNIT	MERIT ENERGY COMPANY	HASKELL	KS
1508121753	REDD 'B' 4		MERIT ENERGY COMPANY	HASKELL	KS
1508121754	MURPHY TRUST 3		MERIT ENERGY COMPANY	HASKELL	KS
1508121756	MCCOY 'C' 1		MERIT ENERGY COMPANY	HASKELL	KS
1508121757	SWLVLU 49	SWLVLU	MERIT ENERGY COMPANY	HASKELL	KS
1508121760	DEWELL 'A' 3		MERIT ENERGY COMPANY	HASKELL	KS
1508121762	STALKER 19-C		MERIT ENERGY COMPANY	HASKELL	KS
1508121763	UNGLES 'A' 5		MERIT ENERGY COMPANY	HASKELL	KS
1508121766	STALKER ET AL. 33-G		MERIT ENERGY COMPANY	HASKELL	KS
1508121767	KELLS ATU 'A' 3		MERIT ENERGY COMPANY	HASKELL	KS
1508121772	EILERTS 5-D17-30-32		MERIT ENERGY COMPANY	HASKELL	KS
1508121775	DAVIS 6-N17-30-32		MERIT ENERGY COMPANY	HASKELL	KS

**Exhibit A-1 - Wells**  
**to Assignment, Conveyance and Bill of Sale dated Effective October 1, 2025**  
**by and between Merit Hugoton, L.P., et.al., as Assignor, and EJ Hugoton Devco LLC, as Assignee**

API 10	WELL NAME	Unit Name	OPERATOR	DI COUNTY	State
1508121776	MORRIS 2-4		STRATA EXPL INC	HASKELL	KS
1508121777	REDD 'D' 5		MERIT ENERGY COMPANY	HASKELL	KS
1508121786	MURPHY 6-L27-29-32		MERIT ENERGY COMPANY	HASKELL	KS
1508121788	POPPE TRUST 22-J17-30-33		MERIT ENERGY COMPANY	HASKELL	KS
1508121789	BLACK 22-C7-30-33		MERIT ENERGY COMPANY	HASKELL	KS
1508121793	SWLVLU 35	SWLVLU	MERIT ENERGY COMPANY	HASKELL	KS
1508121796	SWLVLU 33	SWLVLU	MERIT ENERGY COMPANY	HASKELL	KS
1508121797	SWLVLU 41	SWLVLU	MERIT ENERGY COMPANY	HASKELL	KS
1508121798	SWLVLU 44	SWLVLU	MERIT ENERGY COMPANY	HASKELL	KS
1508121799	SWLVLU 48	SWLVLU	MERIT ENERGY COMPANY	HASKELL	KS
1508121800	SWLVLU 29	SWLVLU	MERIT ENERGY COMPANY	HASKELL	KS
1508121802	SWLVLU 40	SWLVLU	MERIT ENERGY COMPANY	HASKELL	KS
1508121803	SWLVLU 42	SWLVLU	MERIT ENERGY COMPANY	HASKELL	KS
1508121804	ROWLAND 'C' 1		MERIT ENERGY COMPANY	HASKELL	KS
1508121806	SCHNELLBACHER 'A' 4		MERIT ENERGY COMPANY	HASKELL	KS
1508121807	SWLVLU 38	SWLVLU	MERIT ENERGY COMPANY	HASKELL	KS
1508121808	SWLVLU 43	SWLVLU	MERIT ENERGY COMPANY	HASKELL	KS
1508121809	SWLVLU 25	SWLVLU	MERIT ENERGY COMPANY	HASKELL	KS
1508121810	SWLVLU 47	SWLVLU	MERIT ENERGY COMPANY	HASKELL	KS
1508121812	ATKINS ATU 'J' 3		MERIT ENERGY COMPANY	HASKELL	KS
1508121813	ELTRUDE HALL 3-D9-30-32		MERIT ENERGY COMPANY	HASKELL	KS
1508121814	STEVENS 'C' 1		MERIT ENERGY COMPANY	HASKELL	KS
1508121816	HAWLEY 'A' 1		MERIT ENERGY COMPANY	HASKELL	KS
1508121819	MURPHY 3-26		MERIT ENERGY COMPANY	HASKELL	KS
1508121820	TILLER 4-27		MERIT ENERGY COMPANY	HASKELL	KS
1508121821	ROWLAND 'C' 2		MERIT ENERGY COMPANY	HASKELL	KS
1508121822	MCCOY 'D' 1		MERIT ENERGY COMPANY	HASKELL	KS

**Exhibit A-1 - Wells**  
**to Assignment, Conveyance and Bill of Sale dated Effective October 1, 2025**  
**by and between Merit Hugoton, L.P., et.al., as Assignor, and EJ Hugoton Devco LLC, as Assignee**

API 10	WELL NAME	Unit Name	OPERATOR	DI COUNTY	State
1508121823	LIGHT 3-35		MERIT ENERGY COMPANY	HASKELL	KS
1508121824	KENNETH 5-E14-28-33	SCCU UNIT	MERIT ENERGY COMPANY	HASKELL	KS
1508121829	HOBBLE 4-15		MERIT ENERGY COMPANY	HASKELL	KS
1508121830	STEVENS 'C' 2		MERIT ENERGY COMPANY	HASKELL	KS
1508121831	IHLOFF 'C' 2		MERIT ENERGY COMPANY	HASKELL	KS
1508121832	IHLOFF 'C' 1		MERIT ENERGY COMPANY	HASKELL	KS
1508121833	ROWLAND 'C' 3		MERIT ENERGY COMPANY	HASKELL	KS
1508121834	ANTON 3-21		MERIT ENERGY COMPANY	HASKELL	KS
1508121835	ORTH A-3H		MERIT ENERGY COMPANY	HASKELL	KS
1508121838	MCCOY 'C' 2		MERIT ENERGY COMPANY	HASKELL	KS
1508121839	SMITH 'Z' 2		MERIT ENERGY COMPANY	HASKELL	KS
1508121842	STEWART 3-25		MERIT ENERGY COMPANY	HASKELL	KS
1508121843	SWLVLU 45	SWLVLU	MERIT ENERGY COMPANY	HASKELL	KS
1508121848	BRANSTETTER CHESTER UNIT 203	BRANSTETTER CHESTER UNIT	MERIT ENERGY COMPANY	HASKELL	KS
1508121851	EISELE A-1H		MERIT ENERGY COMPANY	HASKELL	KS
1508121853	TICE CATTLE 3-C14-30-33		MERIT ENERGY COMPANY	HASKELL	KS
1508121854	PLEASANT PRAIRIE CHESTER UNIT 602	PLEASANT PRAIRIE UNIT	MERIT ENERGY COMPANY	HASKELL	KS
1508121858	ATKINS 'N' 5	ATKINS MORROW UNIT PHASE II	MERIT ENERGY COMPANY	HASKELL	KS
1508121859	ROWLAND 'C' 4		MERIT ENERGY COMPANY	HASKELL	KS
1508121862	SMITH 'Z' 3		MERIT ENERGY COMPANY	HASKELL	KS
1508121863	ZM FARMS 'A' 1		MERIT ENERGY COMPANY	HASKELL	KS
1508121865	DIXIT 4-D11-29-33		MERIT ENERGY COMPANY	HASKELL	KS
1508121872	MYRTIPSE 5-B11-29-33		MERIT ENERGY COMPANY	HASKELL	KS
1508121874	SWARTZ TRUST 4-F3-30-33		MERIT ENERGY COMPANY	HASKELL	KS
1508121879	SWLVLU 18	SWLVLU	MERIT ENERGY COMPANY	HASKELL	KS

**Exhibit A-1 - Wells**  
**to Assignment, Conveyance and Bill of Sale dated Effective October 1, 2025**  
**by and between Merit Hugoton, L.P., et.al., as Assignor, and EJ Hugoton Devco LLC, as Assignee**

API 10	WELL NAME	Unit Name	OPERATOR	DI COUNTY	State
1508121880	SWLVLU 52	SWLVLU	MERIT ENERGY COMPANY	HASKELL	KS
1508121884	SWLVLU 54	SWLVLU	MERIT ENERGY COMPANY	HASKELL	KS
1508121885	SWLVLU 53	SWLVLU	MERIT ENERGY COMPANY	HASKELL	KS
1508121888	BLACK 'B' 1		MERIT ENERGY COMPANY	HASKELL	KS
1508121889	HINES FARMS 10-B21-30-33		MERIT ENERGY COMPANY	HASKELL	KS
1508121890	STEVENS 'C' 3		MERIT ENERGY COMPANY	HASKELL	KS
1508121891	MCCOY 'D' 3		MERIT ENERGY COMPANY	HASKELL	KS
1508121896	HARDWICK 'A' 1	ATKINS MORROW UNIT PHASE II	MERIT ENERGY COMPANY	HASKELL	KS
1508121904	HARDWICK 'A' 2	ATKINS MORROW UNIT PHASE II	MERIT ENERGY COMPANY	HASKELL	KS
1508121905	HARDWICK 'A' 3	ATKINS MORROW UNIT PHASE II	MERIT ENERGY COMPANY	HASKELL	KS
1508121906	ANTON 'A' 1		MERIT ENERGY COMPANY	HASKELL	KS
1508121909	BLACK 'B' 2		MERIT ENERGY COMPANY	HASKELL	KS
1508121910	MILLIKAN 'A' 1		MERIT ENERGY COMPANY	HASKELL	KS
1508121912	BLASDEL 'A' 1		MERIT ENERGY COMPANY	HASKELL	KS
1508121915	ZM FARMS 'A' 2		MERIT ENERGY COMPANY	HASKELL	KS
1508121916	W. E. PREEDY 4		MERIT ENERGY COMPANY	HASKELL	KS
1508121917	W. E. PREEDY 6		MERIT ENERGY COMPANY	HASKELL	KS
1508121920	ZM FARMS 'A' 4		MERIT ENERGY COMPANY	HASKELL	KS
1508121922	HARDWICK 'A' 4	ATKINS MORROW UNIT PHASE II	MERIT ENERGY COMPANY	HASKELL	KS
1508121923	LANGBOTHAM 4		MERIT ENERGY COMPANY	HASKELL	KS
1508121927	LANGBOTHAM 5		MERIT ENERGY COMPANY	HASKELL	KS
1508121928	JAMES OPERATING UNIT 'A' 7		MERIT ENERGY COMPANY	HASKELL	KS
1508121929	SNIDER 'C' 2		MERIT ENERGY COMPANY	HASKELL	KS

**Exhibit A-1 - Wells**  
**to Assignment, Conveyance and Bill of Sale dated Effective October 1, 2025**  
**by and between Merit Hugoton, L.P., et.al., as Assignor, and EJ Hugoton Devco LLC, as Assignee**

API 10	WELL NAME	Unit Name	OPERATOR	DI COUNTY	State
1508121930	JAMES OPERATING UNIT 'A' 8		MERIT ENERGY COMPANY	HASKELL	KS
1508121931	ALLISON A 1 KS		MERIT ENERGY COMPANY	HASKELL	KS
1508121933	WILLIAMS 'I' 1		MERIT ENERGY COMPANY	HASKELL	KS
1508121934	W.E. PREEDY 5		MERIT ENERGY COMPANY	HASKELL	KS
1508121935	ETTA MCCOY 'A' 1		MERIT ENERGY COMPANY	HASKELL	KS
1508121937	BERGER 'A' 3		MERIT ENERGY COMPANY	HASKELL	KS
1508121941	BLACK 'C' 1		MERIT ENERGY COMPANY	HASKELL	KS
1508121942	ELIZABETH A. COX 5		MERIT ENERGY COMPANY	HASKELL	KS
1508121943	ELIZABETH A. COX 6		MERIT ENERGY COMPANY	HASKELL	KS
1508121944	ELIZABETH A. COX 7		MERIT ENERGY COMPANY	HASKELL	KS
1508121947	WILLIAMS 'I' 2		MERIT ENERGY COMPANY	HASKELL	KS
1508121948	WILSON 'F' 1		MERIT ENERGY COMPANY	HASKELL	KS
1508121951	WILLIAMS 'I' 3		MERIT ENERGY COMPANY	HASKELL	KS
1508121955	CORRELL 'A' 1		MERIT ENERGY COMPANY	HASKELL	KS
1508121956	W.E. PREEDY 7		MERIT ENERGY COMPANY	HASKELL	KS
1508121958	GARRISON 'B' 1		MERIT ENERGY COMPANY	HASKELL	KS
1508121960	LONGBOTHAM 6		MERIT ENERGY COMPANY	HASKELL	KS
1508121961	LONGBOTHAM 7		MERIT ENERGY COMPANY	HASKELL	KS
1508121962	LONGBOTHAM 8		MERIT ENERGY COMPANY	HASKELL	KS
1508121969	BLASDEL 'A' 3		MERIT ENERGY COMPANY	HASKELL	KS
1508121972	ELIZABETH A. COX 8		MERIT ENERGY COMPANY	HASKELL	KS
1508121973	JAMES OPERATING UNIT 'A' 9		MERIT ENERGY COMPANY	HASKELL	KS
1508121974	BENSON 'B' 2	NORTH PREEDY HERTHA UNIT	MERIT ENERGY COMPANY	HASKELL	KS
1508121975	WATKINS 'B' 2	NORTH PREEDY HERTHA UNIT	MERIT ENERGY COMPANY	HASKELL	KS
1508121977	BIRNEY TRUST 'B' 1	NORTH PREEDY HERTHA UNIT	MERIT ENERGY COMPANY	HASKELL	KS
1508121978	ARBUTHNOT 'A' 7		MERIT ENERGY COMPANY	HASKELL	KS
1508121981	GUTTRIDGE 'A' 1	SCCU UNIT	MERIT ENERGY COMPANY	HASKELL	KS

**Exhibit A-1 - Wells**  
**to Assignment, Conveyance and Bill of Sale dated Effective October 1, 2025**  
**by and between Merit Hugoton, L.P., et.al., as Assignor, and EJ Hugoton Devco LLC, as Assignee**

API 10	WELL NAME	Unit Name	OPERATOR	DI COUNTY	State
1508121983	STOOPS 'B' 1		MERIT ENERGY COMPANY	HASKELL	KS
1508121984	FEIGHT 'A' 7		MERIT ENERGY COMPANY	HASKELL	KS
1508121985	FEIGHT 'A' 8		MERIT ENERGY COMPANY	HASKELL	KS
1508121989	PHOENIX 'A' 1		MERIT ENERGY COMPANY	HASKELL	KS
1508121990	SCHNELLBACHER B 4		MERIT ENERGY COMPANY	HASKELL	KS
1508121993	MOODY 'E' 1		MERIT ENERGY COMPANY	HASKELL	KS
1508121996	LONGBOTHAM 9		MERIT ENERGY COMPANY	HASKELL	KS
1508121997	STAPLETON 'A' 1		MERIT ENERGY COMPANY	HASKELL	KS
1508121998	BRANSTETTER CHESTER UNIT 407W	BRANSTETTER CHESTER UNIT	MERIT ENERGY COMPANY	HASKELL	KS
1508121999	BRANSTETTER CHESTER UNIT 408W	BRANSTETTER CHESTER UNIT	MERIT ENERGY COMPANY	HASKELL	KS
1508122000	BRANSTETTER CHESTER UNIT 409	BRANSTETTER CHESTER UNIT	MERIT ENERGY COMPANY	HASKELL	KS
1508122003	ELLIOTT 'C' 1-B		MERIT ENERGY COMPANY	HASKELL	KS
1508122005	GRIFFIN 'C' 1	GRIFFIN COX CHESTER UNIT	MERIT ENERGY COMPANY	HASKELL	KS
1508122006	MOSBARGER 'B' 1		MERIT ENERGY COMPANY	HASKELL	KS
1508122009	ENTERPRISES 'A' 2	ENTERPRISES HALL SWOPE UNIT PHII	MERIT ENERGY COMPANY	HASKELL	KS
1508122010	GCCU 401	GRIFFIN COX CHESTER UNIT	MERIT ENERGY COMPANY	HASKELL	KS
1508122013	BATMAN 'B' 1		MERIT ENERGY COMPANY	HASKELL	KS
1508122017	EHSU 701W	ENTERPRISES HALL SWOPE UNIT PHII	MERIT ENERGY COMPANY	HASKELL	KS
1508122018	BATMAN 'B' 2		MERIT ENERGY COMPANY	HASKELL	KS
1508122019	BRANSTETTER CHESTER UNIT 410	BRANSTETTER CHESTER UNIT	MERIT ENERGY COMPANY	HASKELL	KS
1508122020	EISELE B 1		MERIT ENERGY COMPANY	HASKELL	KS
1508122021	GRIFFIN 'D' 1	GRIFFIN COX CHESTER UNIT	MERIT ENERGY COMPANY	HASKELL	KS
1508122023	GREEN H 1		MERIT ENERGY COMPANY	HASKELL	KS
1508122025	STANSIFER 'A' 1	ATKINS MORROW UNIT PHASE II	MERIT ENERGY COMPANY	HASKELL	KS

**Exhibit A-1 - Wells**  
**to Assignment, Conveyance and Bill of Sale dated Effective October 1, 2025**  
**by and between Merit Hugoton, L.P., et.al., as Assignor, and EJ Hugoton Devco LLC, as Assignee**

API 10	WELL NAME	Unit Name	OPERATOR	DI COUNTY	State
1508122029	ENTERPRISES 'A' 4	ENTERPRISES HALL SWOPE UNIT PHII	MERIT ENERGY COMPANY	HASKELL	KS
1508122031	KENNETH COX 'A' 1	GRIFFIN COX CHESTER UNIT	MERIT ENERGY COMPANY	HASKELL	KS
1508122033	MOSBARGER 'B' 2		MERIT ENERGY COMPANY	HASKELL	KS
1508122034	BRANSTETTER CHESTER UNIT 412	BRANSTETTER CHESTER UNIT	MERIT ENERGY COMPANY	HASKELL	KS
1508122036	BRANSTETTER CHESTER UNIT 411	BRANSTETTER CHESTER UNIT	MERIT ENERGY COMPANY	HASKELL	KS
1508122039	IRENE 'A' 1		MERIT ENERGY COMPANY	HASKELL	KS
1508122040	SHALER A2		MERIT ENERGY COMPANY	HASKELL	KS
1508122041	GREEN 'H' 2		MERIT ENERGY COMPANY	HASKELL	KS
1508122043	KELLS 'F' 2		MERIT ENERGY COMPANY	HASKELL	KS
1508122048	FORREST COX 1	SCCU UNIT	MERIT ENERGY COMPANY	HASKELL	KS
1508122050	HALL 10	ENTERPRISES HALL SWOPE UNIT PHII	MERIT ENERGY COMPANY	HASKELL	KS
1508122051	ENTERPRISES 'A' 5	ENTERPRISES HALL SWOPE UNIT PHII	MERIT ENERGY COMPANY	HASKELL	KS
1508122053	LEONARD 2-21		STRATA EXPL INC	HASKELL	KS
1508122055	GCCU 403	GRIFFIN COX CHESTER UNIT	MERIT ENERGY COMPANY	HASKELL	KS
1508122056	COX MINERALS 'A' 3	GRIFFIN COX CHESTER UNIT	MERIT ENERGY COMPANY	HASKELL	KS
1508122058	ENTERPRISES A 6	ENTERPRISES HALL SWOPE UNIT PHII	MERIT ENERGY COMPANY	HASKELL	KS
1508122061	LMLU 406	LADNER MORROW LIME UNIT	MERIT ENERGY COMPANY	HASKELL	KS
1508122062	ALEXANDER 'H' 2		MERIT ENERGY COMPANY	HASKELL	KS
1508122063	WARNER G 1		MERIT ENERGY COMPANY	HASKELL	KS
1508122064	ALEXANDER H 1		MERIT ENERGY COMPANY	HASKELL	KS
1508122065	ELLIOT 'D' 1		MERIT ENERGY COMPANY	HASKELL	KS
1508122068	ONION 'B' 5	ONION MARMATON UNIT (OMU) PHASE II	MERIT ENERGY COMPANY	HASKELL	KS

**Exhibit A-1 - Wells**  
**to Assignment, Conveyance and Bill of Sale dated Effective October 1, 2025**  
**by and between Merit Hugoton, L.P., et.al., as Assignor, and EJ Hugoton Devco LLC, as Assignee**

<b>API 10</b>	<b>WELL NAME</b>	<b>Unit Name</b>	<b>OPERATOR</b>	<b>DI COUNTY</b>	<b>State</b>
1508122070	GRIFFIN 'E' 1	GRIFFIN COX CHESTER UNIT	MERIT ENERGY COMPANY	HASKELL	KS
1508122072	COX 7-12	GRIFFIN COX CHESTER UNIT	MERIT ENERGY COMPANY	HASKELL	KS
1508122075	WARNER G 3		MERIT ENERGY COMPANY	HASKELL	KS
1508122076	JACOB MOSS 12-1		MERIT ENERGY COMPANY	Haskell	KS
1508122078	ALEXANDER 2-33	NORTH EUBANK MORROW UNIT	MERIT ENERGY COMPANY	HASKELL	KS
1508122079	NEMU 303	NORTH EUBANK MORROW UNIT	MERIT ENERGY COMPANY	HASKELL	KS
1508122081	HUITT TRUST 15-1		MERIT ENERGY COMPANY	HASKELL	KS
1508122086	EHSU 202	ENTERPRISES HALL SWOPE UNIT PHII	MERIT ENERGY COMPANY	HASKELL	KS
1508122088	AMU 406	ATKINS MORROW UNIT PHASE II	MERIT ENERGY COMPANY	HASKELL	KS
1508122089	AMU 504W	ATKINS MORROW UNIT PHASE II	MERIT ENERGY COMPANY	HASKELL	KS
1508122090	HALL 12	ENTERPRISES HALL SWOPE UNIT PHII	MERIT ENERGY COMPANY	HASKELL	KS
1508122092	ANDREW 17-1	WAMU	MERIT ENERGY COMPANY	HASKELL	KS
1508122095	OMU 705	ONION MARMATON UNIT (OMU) PHASE II	MERIT ENERGY COMPANY	HASKELL	KS
1508122098	STONESTREET 2		MERIT ENERGY COMPANY	HASKELL	KS
1508122099	NEMU 502	NORTH EUBANK MORROW UNIT	MERIT ENERGY COMPANY	HASKELL	KS
1508122100	PPCU 503	PLEASANT PRAIRIE UNIT	MERIT ENERGY COMPANY	HASKELL	KS
1508122102	OMU 502S	ONION MARMATON UNIT (OMU) PHASE II	MERIT ENERGY COMPANY	HASKELL	KS

**Exhibit A-1 - Wells**  
**to Assignment, Conveyance and Bill of Sale dated Effective October 1, 2025**  
**by and between Merit Hugoton, L.P., et.al., as Assignor, and EJ Hugoton Devco LLC, as Assignee**

API 10	WELL NAME	Unit Name	OPERATOR	DI COUNTY	State
1508122103	ENTERPRISES A 7	ENTERPRISES HALL SWOPE UNIT PHII	MERIT ENERGY COMPANY	HASKELL	KS
1508122105	A.I. WATKINS 20-1	WAMU	MERIT ENERGY COMPANY	HASKELL	KS
1508122107	EAST EUBANK NORTH (EENU) 102	EAST EUBANK NORTH UNIT	MERIT ENERGY COMPANY	HASKELL	KS
1508122108	STONESTREET 3		MERIT ENERGY COMPANY	HASKELL	KS
1508122114	ANDREW 17-2	WAMU	MERIT ENERGY COMPANY	HASKELL	KS
1508122116	JONES C 4	EAST EUBANK NORTH UNIT	MERIT ENERGY COMPANY	HASKELL	KS
1508122117	LEVI 18-1		MERIT ENERGY COMPANY	HASKELL	KS
1508122118	MACE H.W. 1		MERIT ENERGY COMPANY	HASKELL	KS
1508122129	JONES C 5	EAST EUBANK NORTH UNIT	MERIT ENERGY COMPANY	HASKELL	KS
1508122130	A.I. WATKINS 20-2	WAMU	MERIT ENERGY COMPANY	HASKELL	KS
1508122132	GRIFFIN COX CENTRAL UNIT 202W	GRIFFIN COX CHESTER UNIT	MERIT ENERGY COMPANY	HASKELL	KS
1508122133	GRIFFIN COX CHESTER UNIT 702W-ST	GRIFFIN COX CHESTER UNIT	MERIT ENERGY COMPANY	HASKELL	KS
1508122134	GRIFFIN COX CENTRAL UNIT 405W	GRIFFIN COX CHESTER UNIT	MERIT ENERGY COMPANY	HASKELL	KS
1508122135	GRIFFIN COX CENTRAL UNIT 404S	GRIFFIN COX CHESTER UNIT	MERIT ENERGY COMPANY	HASKELL	KS
1508122136	GRIFFIN COX CENTRAL UNIT 406W	GRIFFIN COX CHESTER UNIT	MERIT ENERGY COMPANY	HASKELL	KS
1508122141	GRIFFIN COX CHESTER UNIT 603S	GRIFFIN COX CHESTER UNIT	MERIT ENERGY COMPANY	HASKELL	KS
1508122147	MABEL 1-21		MERIT ENERGY COMPANY	HASKELL	KS
1508122148	WHITE BEAR 16-1		MERIT ENERGY COMPANY	HASKELL	KS
1508122151	HOFFMAN 19-1		MERIT ENERGY COMPANY	HASKELL	KS
1508122152	JONES C 6	EAST EUBANK NORTH UNIT	MERIT ENERGY COMPANY	HASKELL	KS
1508122153	MACE H.W. 1		MERIT ENERGY COMPANY	HASKELL	KS
1508122156	BOCK A 2		MERIT ENERGY COMPANY	HASKELL	KS
1508122157	JACQUART 1		MERIT ENERGY COMPANY	HASKELL	KS
1508122158	JACQUART 4		MERIT ENERGY COMPANY	HASKELL	KS
1508122159	STOCKHAM A 2	EAST EUBANK NORTH UNIT	MERIT ENERGY COMPANY	HASKELL	KS

**Exhibit A-1 - Wells**  
**to Assignment, Conveyance and Bill of Sale dated Effective October 1, 2025**  
**by and between Merit Hugoton, L.P., et.al., as Assignor, and EJ Hugoton Devco LLC, as Assignee**

API 10	WELL NAME	Unit Name	OPERATOR	DI COUNTY	State
1508122164	KELLS I 1		MERIT ENERGY COMPANY	HASKELL	KS
1508122169	JACQUART 3		MERIT ENERGY COMPANY	HASKELL	KS
1508122171	BATMAN B4		MERIT ENERGY COMPANY	Haskell	KS
1508122172	KELLS I 2		MERIT ENERGY COMPANY	HASKELL	KS
1508122174	GCCU 102	GRIFFIN COX CHESTER UNIT	MERIT ENERGY COMPANY	HASKELL	KS
1508122175	MACE H.W. 2		MERIT ENERGY COMPANY	HASKELL	KS
1508122176	JACQUART 2		MERIT ENERGY COMPANY	HASKELL	KS
1508122177	POWELL 10-22		BEREXCO LLC	HASKELL	KS
1508122178	WELCH BELL 1	WEST EUBANK NORTH UNIT (WENU) PH II	MERIT ENERGY COMPANY	HASKELL	KS
1508122179	EENU 103	EAST EUBANK NORTH UNIT	MERIT ENERGY COMPANY	HASKELL	KS
1508122180	EENU 304S WSW	EAST EUBANK NORTH UNIT	MERIT ENERGY COMPANY	HASKELL	KS
1508122183	GOERING JACOB M3H		MERIT ENERGY COMPANY	Haskell	KS
1508122184	BOCK A 3		MERIT ENERGY COMPANY	HASKELL	KS
1508122185	EMMA WARD 1		MERIT ENERGY COMPANY	HASKELL	KS
1508122186	BOCK A 4		MERIT ENERGY COMPANY	HASKELL	KS
1508122187	KELLS I 3		MERIT ENERGY COMPANY	HASKELL	KS
1508122188	JACQUART 5		MERIT ENERGY COMPANY	HASKELL	KS
1508122189	ANDREW 17-3	WAMU	MERIT ENERGY COMPANY	HASKELL	KS
1508122190	FLORA MEREDITH 1-10		MERIT ENERGY COMPANY	HASKELL	KS
1508122191	EMMA WARD 2		MERIT ENERGY COMPANY	HASKELL	KS
1508122193	FLORA MEREDITH 2-10		MERIT ENERGY COMPANY	HASKELL	KS
1508122194	EMMA WARD 3		MERIT ENERGY COMPANY	Haskell	KS
1508122195	KELLS I 4		MERIT ENERGY COMPANY	HASKELL	KS
1508122196	WRIGHT 35-3		MERIT ENERGY COMPANY	HASKELL	KS

**Exhibit A-1 - Wells**  
**to Assignment, Conveyance and Bill of Sale dated Effective October 1, 2025**  
**by and between Merit Hugoton, L.P., et.al., as Assignor, and EJ Hugoton Devco LLC, as Assignee**

API 10	WELL NAME	Unit Name	OPERATOR	DI COUNTY	State
1508122198	BLACK KNIGHT 28-1	BLACK KNIGHT UNIT (BKU)	MERIT ENERGY COMPANY	HASKELL	KS
1508122199	LESTER 1		MERIT ENERGY COMPANY	HASKELL	KS
1508122200	GOERING JACOB M 4		MERIT ENERGY COMPANY	HASKELL	KS
1508122202	NLV 4-1		MERIT ENERGY COMPANY	HASKELL	KS
1508122207	WENU 505	WEST EUBANK NORTH UNIT (WENU) PH II	MERIT ENERGY COMPANY	HASKELL	KS
1508122208	WENU 701	WEST EUBANK NORTH UNIT (WENU) PH II	MERIT ENERGY COMPANY	HASKELL	KS
1508122209	WENU 103	WEST EUBANK NORTH UNIT (WENU) PH II	MERIT ENERGY COMPANY	HASKELL	KS
1508122210	WENU 402	WEST EUBANK NORTH UNIT (WENU) PH II	MERIT ENERGY COMPANY	HASKELL	KS
1508122211	WENU 403	WEST EUBANK NORTH UNIT (WENU) PH II	MERIT ENERGY COMPANY	HASKELL	KS
1508122212	WENU 603	WEST EUBANK NORTH UNIT (WENU) PH II	MERIT ENERGY COMPANY	HASKELL	KS
1508122215	LESTER 3		MERIT ENERGY COMPANY	HASKELL	KS
1508122216	DANIELS 1-28	BLACK KNIGHT UNIT (BKU)	MERIT ENERGY COMPANY	HASKELL	KS
1508122217	WENU 202	WEST EUBANK NORTH UNIT (WENU) PH II	MERIT ENERGY COMPANY	HASKELL	KS
1508122241	WENU605	WEST EUBANK NORTH UNIT (WENU) PH II	MERIT ENERGY COMPANY	HASKELL	KS
1508122242	ROBIN 28-2	BLACK KNIGHT UNIT (BKU)	MERIT ENERGY COMPANY	Haskell	KS
1508122243	Skatin 16-1		MERIT ENERGY COMPANY	HASKELL	KS

**Exhibit A-1 - Wells**  
**to Assignment, Conveyance and Bill of Sale dated Effective October 1, 2025**  
**by and between Merit Hugoton, L.P., et.al., as Assignor, and EJ Hugoton Devco LLC, as Assignee**

API 10	WELL NAME	Unit Name	OPERATOR	DI COUNTY	State
1508122244	WENU301	WEST EUBANK NORTH UNIT (WENU) PH II	MERIT ENERGY COMPANY	HASKELL	KS
1508122245	WENU606	WEST EUBANK NORTH UNIT (WENU) PH II	MERIT ENERGY COMPANY	HASKELL	KS
1508122246	WENU604	WEST EUBANK NORTH UNIT (WENU) PH II	MERIT ENERGY COMPANY	HASKELL	KS
1508122250	HERB HOBBLE 2-10		MERIT ENERGY COMPANY	Haskell	KS
1508122251	JACQUART 2-1		BEREXCO LLC	HASKELL	KS
1508122252	WILLIAMS 1-23		MERIT ENERGY COMPANY	HASKELL	KS
1508122253	DANIELS 4-28	BLACK KNIGHT UNIT (BKU)	MERIT ENERGY COMPANY	HASKELL	KS
1508122254	COX 1-11		MERIT ENERGY COMPANY	HASKELL	KS
1508122255	WENU 105	WEST EUBANK NORTH UNIT (WENU) PH II	MERIT ENERGY COMPANY	HASKELL	KS
1508122257	WARD 'F' 3		MERIT ENERGY COMPANY	HASKELL	KS
1508122258	GARRISON 'B' 2		MERIT ENERGY COMPANY	HASKELL	KS
1508122259	WILLIAMS 2-23		MERIT ENERGY COMPANY	HASKELL	KS
1508122277	ROY 1-27		MERIT ENERGY COMPANY	HASKELL	KS
1508122283	BKU 202	BLACK KNIGHT UNIT (BKU)	MERIT ENERGY COMPANY	HASKELL	KS
1508130071	UNGLES 1-34		MERIT ENERGY COMPANY	HASKELL	KS
1508139028	HICKMAN B2		MERIT ENERGY COMPANY	Haskell	KS

**Exhibit A-2 - Contracts**  
to Assignment, Conveyance and Bill of Sale Effective October 1, 2025  
by and between Merit Hugoton, L.P., et.al., as Assignor, and EJ Hugoton Devco LLC, as Assignee

Agreement Number	Acquisition	Agreement Type	FIRST PARTY	SECOND PARTY	Agreement Date	Book	Page	County	State	Exhibit A - formatted
69124000	OXY	Unit Agreement	LADNER MORROW LIME UNIT		4/1/2004	33 O&G	166	Grant and Haskell	KANSAS	USA/Kansas/Grant 6th Principal Meridian T027S - R035W: SEC 011 SE4 SEC 012 SW4 SE4, SW4 SEC 013 NW4, E2, SE4 SW4, N2 SW4 SEC 014 SE4 NE4, N2 NE4 SEC 024 NE4 SE4, NE4 USA/Kansas/Haskell T027S - R034W: SEC 018 SW4 SEC 019 NW4 SW4, NW4
69177000	OXY	Unit Operating Agreement	LADNER MORROW LIME UNIT		4/1/2004			Grant and Haskell	KANSAS	USA/Kansas/Grant 6th Principal Meridian T027S - R035W: SEC 011 SE4 SEC 012 SW4, SW4 SE4 SEC 013 E2, NW4, N2 SW4, SE4 SW4 SEC 014 N2 NE4, SE4 NE4 SEC 024 NE4, NE4 SE4 USA/Kansas/Haskell T027S - R034W: SEC 018 SW4 SEC 019 NW4, NW4 SW4
	OXY	GAS GATHERING SYSTEM OPERATING AGREEMENT	MERIT ENERGY COMPANY, LLC AND MERIT HUGOTON, L.P.	EIGER RESOURCES, LLC	12/15/2023 AS AMENDED ON 12/3/2024			GRANT AND HASKELL	KANSAS	GRANT/UGGS GAS GATHERING SYSTEM

**Exhibit A-2 - Contracts**  
to Assignment, Conveyance and Bill of Sale Effective October 1, 2025  
by and between Merit Hugoton, L.P., et.al., as Assignor, and EJ Hugoton Devco LLC, as Assignee

Agreement Number	Acquisition	Agreement Type	FIRST PARTY	SECOND PARTY	Agreement Date	Book	Page	County	State	Exhibit A - formatted
61640000	OXY	Operating Agreement	HUGOTON ENERGY CORPORATION	OXY USA INC.	9/1/1994			Grant, Haskell, Stanton, Stevens	KANSAS	USA/Kansas/Grant 6 T029S - R035W: SEC 026 S2; SEC 035 E2 SW4, W2 NW4, NE4; T030S - R035W: SEC 014 W2 SW4; SEC 023 E2 SW4; SEC 025 NW4, N2 SW4; SEC 026 S2 NW4, S2 NE4, W2 SE4; SEC 028 SE4; T030S - R037W: SEC 014 W2; SEC 015; SEC 022 NE4, W2 SE4, N2 SW4; SEC 023 NW4; T030S - R038W: SEC 012 All; USA/Kansas/Haskell 6 T029S - R034W: SEC 010 N2 SW4; SEC 015 All; SEC 022 SE4; SEC 026 N2, SE4; SEC 027 N2 NE4, SW4 NE4, W2 SE4, SE4 SE4; USA/Kansas/Seward 6 T031S - R034W: SEC 005 All, SEC 008 NW4, W2 NE4, N2 SW4; SEC 018 All; USA/Kansas/Stanton 6 T027S - R040W: SEC 016 All; USA/Kansas/Stevens 6 T031S - R037W: SEC 020 All; T031S - R038W: SEC 003 All, SEC 019 All, SEC 020 SW4, SEC 029 N2, SW4; T032S - R039W: SEC 003 NE4
27194000	OXY	Participation Agreement	ABERCROMBIE ENERGY LLC	MERIT ENERGY COMPANY	7/8/2014			Haskell	KANSAS	T028S - R033W SEC 12
60897000	OXY	Farmin Agreement	HOFFMAN D #1		3/10/1987			Haskell	KANSAS	ALL OF SECTION 5 TWONSHIP 30S, RANGE 33 WEST, HASKELL COUNTY, KANSAS
61299000	OXY	Area Of Mutual Interest	KISNER UNIT AMI	BEREXCO INC.	6/20/2007			Haskell	KANSAS	USA/Kansas/Finney 6th Principal Meridian T027S - R032W: SEC 007 All SEC 018 N2  USA/Kansas/Haskell 6th Principal Meridian T027S - R033W: SEC 012 S2
61301000	OXY	Communitization Agreement	KSNM 121440 COMMUNITIZATION AGREEMENT	OXY USA INC	10/3/2008	N/A		Haskell	KANSAS	USA/Kansas/Haskell 6th Principal Meridian T027S - R033W: SEC 008 SE4 SEC 009 SW4 SEC 016 NW4 SEC 017 NE4
61329000	OXY	Damage Agreement	JONES FAMILY	OXY USA INC	4/3/2007			Haskell	KANSAS	USA/Kansas/Haskell 6th Principal Meridian T028S - R034W:SEC 003 SW4

**Exhibit A-2 - Contracts**  
to Assignment, Conveyance and Bill of Sale Effective October 1, 2025  
by and between Merit Hugoton, L.P., et.al., as Assignor, and EJ Hugoton Devco LLC, as Assignee

Agreement Number	Acquisition	Agreement Type	FIRST PARTY	SECOND PARTY	Agreement Date	Book	Page	County	State	Exhibit A - formatted
61335000	OXY	Exploration Agreement	LEMON VICTORY EAST FLANK EXPLORATION AGREEMENT	PRESCO WESTERN AND EOG	1/1/2008			Haskell	KANSAS	USA/Kansas/Haskell 6th Principal Meridian T029S - R032W: SEC 030 S2, SEC 031 All T029S - R033W: SEC 025 SE4, SEC 033 All, SEC 034 All, SEC 035 All, SEC 036 All, T030S - R032W: SEC 004 W2 W2, SE4 SW4, S2 SE4, SEC 005 All, SEC 006 All, SEC 007 All, SEC 008 All, SEC 009 All, SEC 010 All, SEC 030 All, T030S - R033W: SEC 001 All, SEC 002 All, SEC 003 All, SEC 004 All, SEC 009 All, SEC 010 All, SEC 011 All, SEC 012 All, SEC 013 All, SEC 014 All, SEC 015 All, SEC 016 All, SEC 021 All, SEC 022 All, SEC 023 All, SEC 024 All, SEC 025 All, SEC 026 All, SEC 027 All, SEC 034 N2 N2, SEC 035 N2 N2, SEC 036 N2 N2
61336000	OXY	Exploration Agreement	SIMPSON #2-35 EXPLORATION AGREEMENT	HARRIS OIL & GAS COMPANY AND AMOCO PRODUCTION COMPANY	1/31/1996			Haskell	KANSAS	USA/Kansas/Haskell 6th Principal Meridian T030S - R033W: SEC 025 NW4, NE4, S2 SEC 026 W2, SE4, NE4 SEC 027 SW4, NE4, SE4 SEC 035 W2, E2 SEC 036 W2, E2
61370000	OXY	HUGOTON GAS TREATING PLANT AGREEMENT	CITIES SERVICE COMPANY	ASHLAND OIL, INC	7/11/1977			Haskell	KANSAS	USA/Kansas/Haskell 6th Principal Meridian T027S - R034W: SEC 027 ALL SEC 034 ALL SEC 035 ALL T028S - R034W: SEC 003 ALL
61382000	OXY	Farmin Agreement	ENGLER C #1		2/16/1982			Haskell	KANSAS	NW/4, SE/4 SEC 14-27S-34W, S/2 SEC 11-27S-34W, HASKELL COUNTY, KANSAS
61385000	OXY	Farmin Agreement	PRESCO WESTERN LLC	OXY USA INC	8/9/1999			Haskell	KANSAS	All of Section 25-27S-34W, Haskell County, Kansas from below the top of the Heebner formation (or in the event the Heebner Shale is not present, four hundred feet below the base of the Council Grove formation) to the base of the St. Louis formation.
61389000	OXY	Farmin Agreement	TIM WEBBER TO OXY USA INC ENTERPRISES A-1	OXY USA INC	12/18/2006			Haskell	KANSAS	USA/Kansas/Haskell 6th Principal Meridian T030S - R032W: SEC 021 ALL
61390000	OXY	Farmin Agreement	ROSS BEACH LIVING TRUST ET AL TO OXY USA INC	OXY USA INC	9/14/2007			Haskell	KANSAS	USA/Kansas/Haskell 6th Principal Meridian T030S - R032W: SEC 013 NW4
61394000	OXY	Farmout Agreement	HOUGHTON VENTURES		6/15/1993	8		Haskell	KANSAS	E/2 SECTION 27, SE/4 SECTION 22-29S-34W HASKELL COUNTY, KANSAS

**Exhibit A-2 - Contracts**  
to Assignment, Conveyance and Bill of Sale Effective October 1, 2025  
by and between Merit Hugoton, L.P., et.al., as Assignor, and EJ Hugoton Devco LLC, as Assignee

Agreement Number	Acquisition	Agreement Type	FIRST PARTY	SECOND PARTY	Agreement Date	Book	Page	County	State	Exhibit A - formatted
61400000	OXY	Farmout Agreement	ENSIGN OPERATING CO	ENSIGN OPERATING CO	2/13/1987			Haskell	KANSAS	AGREEMENT MISSING
61408000	OXY	Farmout Agreement	DOLOMITE RESOURCES CORPORATION	DOLOMITE RESOURCES CORPORATION	10/5/1995			Haskell	KANSAS	T027W - R031W SEC 7: ALL
61414000	OXY	Farmout Agreement	CHESAPEAKE MID-CONTINENT CORP AND OXY USA INC	HARRIS OIL AND GAS COMPANY	3/18/1999			Haskell	KANSAS	W/2 SEC 8, W/2 SEC 17, ALL SECS 20, 29, 32, T29S, R34W; W/2 NW/4, SW/4 SEC 4, N/2, SW/4, NW/4 SE/4, S/2 SE/4 SEC 5, ALL SEC 8, W/2, SE/4, W/2 NE/4 SEC 9, N/2, SE/4 SEC 16, T30S, R34W, HASKELL COUNTY, KANSAS; E/2 SEC 20, ALL SECS 29, 32, W/2 SEC 33, T29S, R35W; W/2, SE/4 SEC 4, ALL SECS 5, 6, 8, NE/4 SEC 7, W/2, NE/4 SEC 9, T30S, R35W, GRANT COUNTY, KANSAS
61415000	OXY	Farmout Agreement	OXY TO STRATA EXPLORATION INC	STRATA EXPLORATION INC	11/18/2003			Haskell	KANSAS	USA/Kansas/Haskell 6 T029S - R032W: SEC 014 All SEC 023 NE4, NW4, SE4 SEC 026 All
61416000	OXY	Farmout Agreement	OXY TO VESS OIL CORPORATION	VESS OIL CORPORATION	10/15/2004			Haskell	KANSAS	USA/Kansas/Haskell 6th Principal Meridian T027S - R033W: SEC 018 W2
61417000	OXY	Farmout Agreement	ROSS BEACH LIVING TRUST ET AL	OXY USA INC	1/5/2006			Haskell	KANSAS	USA/Kansas/Haskell 6th Principal Meridian T030S - R032W: SEC 034 ALL
61419000	OXY	Farmout Agreement	PRESKO WESTERN TO ABERCROMBIE	AMBERCROMBIE ENERGY, LLC	7/23/2002			Haskell	KANSAS	USA/Kansas/Haskell 6th Principal Meridian T028S - R033W: SEC 012 ALL SEC 13 ALL SEC 14: ALL SEC 23: ALL SEC 24 ALL SEC 25: ALL SEC 25 ALL SEC 26 ALL SEC 35: ALL SEC 36: ALL
61422000	OXY	Farmout Agreement	EOG BEREXCO & PRESKO WESTERN FARMOUT AGREEMENT	MOBIL EXPLORATION & PRODUCING US INC	11/2/1988			Haskell	KANSAS	USA/Kansas/Haskell 6th Principal Meridian T029S - R032W: SEC 031 Metes & Bound: SW/4 GAS RIGHTS; N/2; NORTH 100 ACRES OF SE/4
61423000	OXY	Farmout Agreement	LDM 1-36 FARMOUT AGREEMENT	BEREXCO, INC.	5/30/1990			Haskell	KANSAS	USA/Kansas/Haskell 6th Principal Meridian T029S - R033W: SEC 036 SE/4

**Exhibit A-2 - Contracts**  
to Assignment, Conveyance and Bill of Sale Effective October 1, 2025  
by and between Merit Hugoton, L.P., et.al., as Assignor, and EJ Hugoton Devco LLC, as Assignee

Agreement Number	Acquisition	Agreement Type	FIRST PARTY	SECOND PARTY	Agreement Date	Book	Page	County	State	Exhibit A - formatted
61431000	OXY	Farmout Agreement	STRATA EXPLORATION	PRESKO WESTERN, LLC	3/27/2002			Haskell	KANSAS	USA/Kansas/Haskell 6 T029S - R032W: SEC 021 NW4, E2, SW4 SEC 022 All SEC 027 All SEC 028 All SEC 033 All SEC 034 All T030S - R032W: SEC 003 All SEC 004 All
61439000	OXY	Farmout Agreement	PRESKO WESTERN AND HARRIS OIL AND GAS FARMOUT	PRESKO WESTERN	5/15/1998			Haskell	KANSAS	USA/Kansas/Haskell 6th Principal Meridian T030S - R034W: SEC 023 N2
61440000	OXY	Farmout Agreement	FARMOUT CONTRACT	PRESKO WESTERN TO HUNTINGTON ENERGY	3/31/2004			Haskell	KANSAS	USA/Kansas/Haskell 6th Principal Meridian T030S - R033W: SEC 027 SE4
61441000	OXY	Farmout Agreement	AMOCO HARRIS OIL AND GAS FARMOUT CONTRACT	AMOCO PRODUCTION COMPANY	2/17/1995			Haskell	KANSAS	USA/Kansas/Haskell 6th Principal Meridian T030S - R033W: SEC 025 NW4, NE4, S2
61442000	OXY	Farmout Agreement	VICTORY DEEP PROSPECT FARMOUT CONTRACT	PRESKO WESTERN, LLC, AND HARRIS OIL AND GAS COMPANY	5/5/1998			Haskell	KANSAS	USA/Kansas/Haskell 6th Principal Meridian T030S - R033W: SEC 018 SW4, NW4, NE4, SE4
61443000	OXY	Farmout Agreement	PRESKO WESTERN CONTINENTAL ENERGY FARMOUT	AMOCO PRODUCTION COMPANY AND CONTINENTAL ENERGY	10/4/1985			Haskell	KANSAS	USA/Kansas/Haskell 6th Principal Meridian T030S - R033W: SEC 007 All
61444000	OXY	Farmout Agreement	HARRIS OIL AND GAS FARMOUT CONTRACT	PRESKO WESTERN	9/15/1998			Haskell	KANSAS	USA/Kansas/Haskell 6th Principal Meridian T030S - R034W: SEC 023 N2
61445000	OXY	Farmout Agreement	PRESKO WESTERN ENSIGN OIL & GAS FARMOUT CONTRACT	AMOCO PRODUCTION COMPANY	8/8/1988			Haskell	KANSAS	USA/Kansas/Haskell 6th Principal Meridian T030S - R034W: SEC 023 All
61446000	OXY	Farmout Agreement	TILLER UNIT FARMOUT AGREEMENT	PRESKO WESTERN AND BEREXCO INC.	7/9/2006			Haskell	KANSAS	USA/Kansas/Haskell 6th Principal Meridian T030S - R033W: SEC 027 SW4
61447000	OXY	Farmout Agreement	GEO GROTH #1 E H ELLIOTT #3 HALL #1 FARMOUT	AMOCO PRODUCTION COMPANY	8/26/1976			Haskell	KANSAS	USA/Kansas/Haskell 6th Principal Meridian T029S - R033W: SEC 028 SE4 SEC 032 NE4
61455000	OXY	Farmout Agreement	DOUGLAS AMOCO HWY 83 FO	DOUGLAS ENERGY COMPANY	5/19/1986			Haskell	KANSAS	T029S - R033W SEC 13: ALL
61457000	OXY	Farmout Agreement	AMOCO BEREXCO EAST DOUGLAS FO	AMOCO PRODUCTION COMPANY	4/15/1990			Haskell	KANSAS	USA/Kansas/Haskell 6th Principal Meridian T029S - R032W: SEC 018 All
61458000	OXY	Farmout Agreement	PRESKO BEREXCO HWY 83 FO	PRESKO WESTERN, LLC	4/15/1990			Haskell	KANSAS	USA/Kansas/Haskell 6th Principal Meridian T029S - R032W: SEC 018 All

**Exhibit A-2 - Contracts**  
to Assignment, Conveyance and Bill of Sale Effective October 1, 2025  
by and between Merit Hugoton, L.P., et.al., as Assignor, and EJ Hugoton Devco LLC, as Assignee

Agreement Number	Acquisition	Agreement Type	FIRST PARTY	SECOND PARTY	Agreement Date	Book	Page	County	State	Exhibit A - formatted
61462000	OXY	Farmout Agreement	DEWELL A-1	HELMERICH & PAYNE	10/15/1991			Haskell	KANSAS	USA/Kansas/Haskell 6th Principal Meridian T029S - R033W: SEC 029 N2, SE4
61463000	OXY	Farmout Agreement	DANIELS UNIT	R. J. PATRICK OPERATING	9/2/1985			Haskell	KANSAS	USA/Kansas/Haskell 6th Principal Meridian T029S - R033W: SEC 025 All
61466000	OXY	Farmout Agreement	LAVELETTE UNIT FARMOUT	PRESCO WESTERN	11/15/2006			Haskell	KANSAS	T027S - R033W SEC 12: NW/4
61470000	OXY	Farmout Agreement	ROSENWINKLE 1	EDISON ENERGY, INC.	12/8/1995			Haskell	KANSAS	USA/Kansas/Haskell 6th Principal Meridian T029S - R032W: SEC 030 W2
61479000	OXY	Farmout Agreement	DANIELS 3-25	AMOCO PRODUCTION COMPANY	7/9/1992			Haskell	KANSAS	USA/Kansas/Haskell 6th Principal Meridian T029N - R033W: SEC 025 All
61483000	OXY	Farmout Agreement	ELLSAESSER 1-23 FARMOUT	AMOCO PRODUCTION COMPANY	4/11/1990			Haskell	KANSAS	T027S - R032W SECTIONS 5, 8, 9, 10, 11, 19; T027S - R033W SECTIONS 11, 14, 22, 26, 28, 35, 36 T028S - R033W SECTION 36; T029S - R032W SECTION 6; T029S - R033W SECTIONS 14, 23, 24
61491000	OXY	Farmout Agreement	GARNER 1-1624 GAS UNIT FARMOUT	PRESCO WESTERN, LLC	8/29/2000			Haskell	KANSAS	T030S - R034W SECTION 24 ALL T030S - R033W ALL OF SECTIONS 19 AND 30
61492000	OXY	Farmout Agreement	TIM WEBBER	OXY USA INC	12/1/2012			Haskell	KANSAS	USA/Kansas/Haskell 6th Principal Meridian T030S - R032W: SEC 021 S2, NW4, S2 NE4
61493000	OXY	Farmout Agreement	FARMOUT AGREEMENT BETWEEN OXY AND CIMAREX	OXY USA INC	8/15/2013			Haskell	KANSAS	USA/Kansas/Haskell 6th Principal Meridian T028S - R033W: SEC 010 S2
61494000	OXY	GAS PURCHASE AGREEMENT	HUGOTON - GAS PURCHASE AGREEMENT	ONEOK FIELD SERVICES COMPANY, L.L.C./OXY USA INC	12/1/2006			Haskell	KANSAS	USA/Kansas/Haskell 6th Principal Meridian T028S - R033W: SEC 002 NW4 SE4 SE4 SEC 008 SE4 SE4, SW4 T030S - R032W: SEC 015 SW4 NE4 SW4, N2 N2 SE4, NE4 NW4 NE4 SEC 016 NW4 SE4 SW4, NW4 NE4 NW4 T030S - R033W: SEC 007 NE4 SW4 NE4 NW4, SW4 NW4 SEC 016 SEC 019 SE4 SE4 SEC 030 NE4 NW4 NW4, SE4 SW4 NW4, NE4 SE4, NE4 SW4, NE4 NE4 T030S - R034W: SEC 024 NE4 SE4 SE4, SE4 NW4 NE4 NW4 USA/Kansas/Seward 6th Principal Meridian T031S - R033W: SEC 022 SW4 NW4, NW4 SE4

**Exhibit A-2 - Contracts**  
to Assignment, Conveyance and Bill of Sale Effective October 1, 2025  
by and between Merit Hugoton, L.P., et.al., as Assignor, and EJ Hugoton Devco LLC, as Assignee

Agreement Number	Acquisition	Agreement Type	FIRST PARTY	SECOND PARTY	Agreement Date	Book	Page	County	State	Exhibit A - formatted
61495000	OXY	NATURAL GAS SALE AND PURCHASE AGREEMENT	HUGOTON - NATURAL GAS SALE & PURCHASE AGREEMENT	LINN OPERATING, INC/OXY USA INC.	12/1/2009			Haskell	KANSAS	T029S - R033W SECTIONS 13, 23, 24, 27, 33, 34; T030S - R032W SECTIONS 8, 9, 17, 19; T030S - R033W SECTIONS 17, 18, 19, 30; T090S - R034W SECTION 24
61497000	OXY	Unit Operating Agreement	BAUGHMAN	CITIES SERVICE OIL COMPANY	11/1/1947			Haskell	KANSAS	TOWNSHIPS 27, 28, 29S-34W HASKELL COUNTY, KANSAS
61498000	OXY	Operating Agreement	DENNIS B		5/17/1945			Haskell	KANSAS	SECTION 1-29S-34W HASKELL COUNTY, KANSAS
61499000	OXY	Operating Agreement	ONIONS A		5/17/1945			Haskell	KANSAS	SECTION 2-29S-34W HASKELL COUNTY, KANSAS
61500000	OXY	Operating Agreement	BURTON A		2/27/1945			Haskell	KANSAS	SECTION 6-29S-34W HASKELL COUNTY, KANSAS
61506000	OXY	Operating Agreement	OLIVER A		5/12/1949			Haskell	KANSAS	NE/4 & SW/4 OF SEC 14 & SE/4 OF SEC 15 & NE/4 OF SEC 22-27S-34W HASKELL CO., KANSAS
61507000	OXY	Operating Agreement	CONOVER A		4/29/1949			Haskell	KANSAS	SEC 32-30S-33W HASKELL CO., KANSAS
61511000	OXY	Operating Agreement	ADAMS F		7/28/1949			Haskell	KANSAS	S/2 SEC 11 AND NW AND SE SEC 14-27S-34W HASKELL CO., KANSAS
61515000	OXY	Operating Agreement	FREY A		11/2/1949			Haskell	KANSAS	ALL SEC 30-27S-33W HASKELL CO., KANSAS
61516000	OXY	Operating Agreement	SMITH K	CITIES SERVICE OIL COMPANY ET AL	1/13/1950			Haskell	KANSAS	N/2 OF SEC 26, NE/4 OF SEC 35 T30S-R34W, HASKELL COUNTY, KANSAS, AND S/2 SW/4 OF SEC 8 AND W/2 NW/4 SECTION 15 T31S-34W SEWARD COUNTY, KANSAS.
61519000	OXY	Operating Agreement	LIGHT A		6/28/1950			Haskell	KANSAS	ALL OF SEC 16-29S-33W HASKELL CO., KANSAS
61539000	OXY	Operating Agreement	W E BAKKE		5/20/1953			Haskell	KANSAS	SEC 5-27S-32W HASKELL COUNTY, KANSAS
61551000	OXY	Operating Agreement	BIRD A		5/18/1954			Haskell	KANSAS	SEC 36-30S-32W HASKELL COUNTY, KANSAS
61557000	OXY	Operating Agreement	WATSON E UNIT	AMERICAN GAS PRODUCTION COMPANY	1/4/1955			Haskell	KANSAS	SEC 24-30S-32W HASKELL COUNTY, KANSAS
61572000	OXY	Operating Agreement	COLLINGWOOD		6/21/1960			Haskell	KANSAS	SEC 3-29S-34W HASKELL COUNTY, KANSAS
61582000	OXY	Operating Agreement	COOK E		10/19/1948			Haskell	KANSAS	SEC 30-27S-34W HASKELL COUNTY, KANSAS
61591000	OXY	Operating Agreement	JONES UNIT		9/30/1948			Haskell	KANSAS	ALL SEC 7-27S-34W OF 6TH P.M. HASKELL COUNTY, KANSAS
61598000	OXY	Operating Agreement	WALLACE GAS UNIT		2/1/1965			Haskell	KANSAS	SEC 30-30S-32W HASKELL COUNTY, KANSAS
61600000	OXY	Operating Agreement	LIGHT D		10/24/1969			Haskell	KANSAS	ALL SEC 1-29S-34W, HASKELL COUNTY, KANSAS
61605000	OXY	Operating Agreement	FLETCHER G		4/3/1979			Haskell	KANSAS	SEC 4-28S-34W HASKELL COUNTY, KANSAS
61606000	OXY	Operating Agreement	LIGHT F #1		7/31/1984			Haskell	KANSAS	SW1/4 SEC 2-29S-34W HASKELL COUNTY, KANSAS
61629000	OXY	Operating Agreement	FAIR #1-36		2/13/1987			Haskell	KANSAS	SECTION 36-30S-34W. HASKELL COUNTY, KANSAS

**Exhibit A-2 - Contracts**  
to Assignment, Conveyance and Bill of Sale Effective October 1, 2025  
by and between Merit Hugoton, L.P., et.al., as Assignor, and EJ Hugoton Devco LLC, as Assignee

Agreement Number	Acquisition	Agreement Type	FIRST PARTY	SECOND PARTY	Agreement Date	Book	Page	County	State	Exhibit A - formatted
61639000	OXY	Operating Agreement	RAYDON EXPLORATION INC	OXY USA INC.	4/14/1989			Haskell	KANSAS	193,044.83 ACRES IN THE HUGOTON EMBAYMENT AREA. MORTON & VARIOUS COUNTIES, KANSAS
61649000	OXY	Operating Agreement	BELL F		1/1/1959			Haskell	KANSAS	SECTION 4-28S-34W HASKELL COUNTY, KANSAS
61655000	OXY	Operating Agreement	ALEXANDER WELL	MCCOY PETROLEUM CORPORATION	12/10/1990			Haskell	KANSAS	LANDS IN SEC 33-27S-35W HASKELL COUNTY, KANSAS
61656000	OXY	Operating Agreement	LONG #1-33 WELL		10/2/1994			Haskell	KANSAS	WA SE/4 SECTION 30-30S-33W HASKELL COUNTY, KANSAS
61658000	OXY	Operating Agreement	HOMSHER #2-33 WELL		4/1/1995			Haskell	KANSAS	E/2 SW/4 SECTION 33-30S-33W, HASKELL COUNTY, KANSAS
61662000	OXY	Operating Agreement	HOMSHER #1-33		8/9/1997			Haskell	KANSAS	W/2SW/4 SECTION 33-30S-33W, HASKELL COUNTY, KANSAS
61665000	OXY	Operating Agreement	ALEXANDER #1-34		11/10/1986			Haskell	KANSAS	S/2SW/4 SECTION 34-27S-34W OF 6TH PM HASKELL CO., KS
61667000	OXY	Operating Agreement	MOODY D JOA	OXY USA INC.	8/31/1999			Haskell	KANSAS	E/2 E/2 SW/4 and W/2 W/2 SE/4 of Section 15-27S-34W, Haskell County, Kansas
61669000	OXY	Operating Agreement	GARRISON B UNIT	OXY USA INC.	8/6/1999			Haskell	KANSAS	E/2 E/2 NW/4 AND W/2 W/2 NE/4 SEC 22, T27S-R34W, HASKELL COUNTY, KANSAS.
61673000	OXY	Operating Agreement	STRATA EXPLORATION INC--KELMAN NO 3	OXY USA INC	4/9/2005			Haskell	KANSAS	USA/Kansas/Haskell 6th Principal Meridian T029S - R032W: SEC 026 E2 NW4
61674000	OXY	Operating Agreement	STRATA EXPLORATION INC--KELMAN NO 2	OXY USA INC	2/25/2005			Haskell	KANSAS	USA/Kansas/Haskell 6th Principal Meridian T029S - R032W: SEC 026 W2 NW4
61675000	OXY	Operating Agreement	STRATA EXPLORATION INC--HESKAMP NO 1	OXY USA INC	6/9/2005			Haskell	KANSAS	USA/Kansas/Haskell 6th Principal Meridian T029S - R032W: SEC 023 SE4, N2
61676000	OXY	Operating Agreement	STRATA EXPLORATION INC--MCCLURE NO 1	OXY USA INC	10/9/2005			Haskell	KANSAS	USA/Kansas/Haskell 6th Principal Meridian T029S - R032W: SEC 026 N2 SW4
61686000	OXY	Operating Agreement	JOINT OPERATING AGREEMENT PRESCO WESTERN LLC	AMBERCROMBIE ENERGY LLC	4/23/2002			Haskell	KANSAS	
61687000	OXY	Operating Agreement	JOINT OPERATING AGREEMENT- JAMES OPERATING UNIT	PAN AMERICAN PETROLEUM CORPORATION	11/20/1961			Haskell	KANSAS	USA/Kansas/Haskell 6th Principal Meridian T030S - R033W: SEC 016 All
61688000	OXY	Operating Agreement	PRESCO WESTERN LEMON EAST PROSPECT	ROYALTY EXPLORATION LLC	3/15/2007			Haskell	KANSAS	USA/Kansas/Haskell 6th Principal Meridian T030S - R032W: SEC 008 All SEC 016 All SEC 017 All SEC 018 All
61690000	OXY	Operating Agreement	ELTRUDE HALL 3-D9 OPERATING AGREEMENT	PRESCO WESTERN, LLC	5/1/2008			Haskell	KANSAS	USA/Kansas/Haskell 6th Principal Meridian T030S - R032W: SEC 009 All

**Exhibit A-2 - Contracts**  
to Assignment, Conveyance and Bill of Sale Effective October 1, 2025  
by and between Merit Hugoton, L.P., et.al., as Assignor, and EJ Hugoton Devco LLC, as Assignee

Agreement Number	Acquisition	Agreement Type	FIRST PARTY	SECOND PARTY	Agreement Date	Book	Page	County	State	Exhibit A - formatted
61691000	OXY	Operating Agreement	HELMERICH AND PAYNE	PRESCO WESTERN	1/2/1986			Haskell	KANSAS	USA/Kansas/Haskell 6th Principal Meridian T029S - R033W: SEC 027 All
61692000	OXY	Operating Agreement	STEVEN C-2 WELL OPERATING AGREEMENT	OXY USA INC	12/16/2009			Haskell	KANSAS	USA/Kansas/Haskell 6th Principal Meridian T030S - R032W: SEC 013 E2 NW4
61712000	OXY	Operating Agreement	EOG BEREEXO & PRESCO WESTERN OPERATING AGREEMENT	MOBIL EXPLORATION & PRODUCING US INC	11/2/1988			Haskell	KANSAS	USA/Kansas/Haskell 6th Principal Meridian T029S - R032W: SEC 031 SW/4 , N/2, NORTH 100 ACRES OF SE/4.
61714000	OXY	Operating Agreement	LDM 1-36 OPERATING AGREEMENT	AMOCO PRODUCTION COMPANY	5/30/1990			Haskell	KANSAS	USA/Kansas/Haskell 6th Principal Meridian T029S - R033W: SEC 036 All
61716000	OXY	Operating Agreement	ROHMEYER OP UNIT OPERATING AGREEMENT	ROCK ISLAND OIL & REFINING CO, INC	4/26/1966			Haskell	KANSAS	USA/Kansas/Haskell 6th Principal Meridian T029S - R032W: SEC 030 W/2, W/2NE/4
61717000	OXY	Operating Agreement	ORTH A-1 OPERATING AGREEMENT	ANADARKO PETROLEUM CORPORATION	3/14/1986			Haskell	KANSAS	USA/Kansas/Haskell 6th Principal Meridian T030S - R032W: SEC 005 All
61722000	OXY	Operating Agreement	PRESCO WESTERN OXY USA	OXY USA, INC.	8/9/1999			Haskell	KANSAS	USA/Kansas/Haskell 6th Principal Meridian T027S - R034W: SEC 025 SE4, NE4
61728000	OXY	Operating Agreement	STRATA JOA	STRATA	3/27/2002			Haskell	KANSAS	USA/Kansas/Haskell 6th Principal Meridian T029S - R032W: SEC 021 N2, S2 SEC 022 S2, N2 SEC 027 W2, E2 SEC 028 W2, E2 SEC 033 E2, W2 SEC 034 W2, E2 T030S - R032W: SEC 003 E2, W2 SEC 004 W2, E2
61732000	OXY	Operating Agreement	WHITE EAGLE OPERATING AGREEMENT	STANOLIND	5/26/1946			Haskell	KANSAS	USA/Kansas/Haskell 6th Principal Meridian T028S - R034W: SEC 034 All
61735000	OXY	Operating Agreement	SCHNELLBACHER 1-523	PRESCO WESTERN AND HARRIS OIL AND GAS COMPANY	5/15/1998			Haskell	KANSAS	USA/Kansas/Haskell 6th Principal Meridian T030S - R034W: SEC 023 N2
61736000	OXY	Operating Agreement	GREESON #2 JOINT OPERATING AGREEMENT	PRESCO WESTERN AND HUNTINGTON ENERGY	3/31/2004			Haskell	KANSAS	USA/Kansas/Haskell 6th Principal Meridian T030S - R033W: SEC 027 SE4

**Exhibit A-2 - Contracts**  
to Assignment, Conveyance and Bill of Sale Effective October 1, 2025  
by and between Merit Hugoton, L.P., et.al., as Assignor, and EJ Hugoton Devco LLC, as Assignee

Agreement Number	Acquisition	Agreement Type	FIRST PARTY	SECOND PARTY	Agreement Date	Book	Page	County	State	Exhibit A - formatted
61737000	OXY	Operating Agreement	PRESKO WESTERN AND HARRIS O&G OPERATING AGREEMENT	PRESKO WESTERN AND HARRIS OIL AND GAS	2/17/1995			Haskell	KANSAS	USA/Kansas/Haskell 6th Principal Meridian T030S - R033W: SEC 025 NW4, NE4, S2 SEC 026 W2, SE4, NE4 SEC 027 SW4, NE4, SE4 SEC 035 W2, E2 SEC 036 W2, E2
61738000	OXY	Operating Agreement	VICTORY DEEP PROSPECT OPERATING AGREEMENT	PRESKO WESTERN AND HARRIS OIL AND GAS	5/5/1998			Haskell	KANSAS	USA/Kansas/Haskell 6th Principal Meridian T030S - R033W: SEC 018 SW4, NW4, NE4, SE4 SEC 019 SE4, W2 NE4, NW4
61739000	OXY	Operating Agreement	PRESKO WESTERN BEREXCO OPERATING AGREEMENT	AMOCO PRODUCTION COMPANY AND BEREXCO INC.	2/1/1996			Haskell	KANSAS	USA/Kansas/Haskell 6th Principal Meridian T030S - R033W: SEC 015 SW4 SEC 022 SE4, SW4, NW4
61740000	OXY	Operating Agreement	PRESKO WESTERN CONTINENTAL ENERGY OPERATING AGREEMENT	AMOCO PRODUCTION COMPANY AND CONTINENTAL ENERGY	10/4/1985			Haskell	KANSAS	USA/Kansas/Haskell 6th Principal Meridian T030S - R033W: SEC 007 All
61741000	OXY	Operating Agreement	HARRIS OIL AND GAS OPERATING AGREEMENT	PRESKO WESTERN	9/15/1998			Haskell	KANSAS	USA/Kansas/Haskell 6th Principal Meridian T030S - R034W: SEC 023 N2
61742000	OXY	Operating Agreement	PRESKO WESTERN ENSIGN OIL & GAS OPERATING AGREEMENT	AMOCO PRODUCTION COMPANY	8/8/1988			Haskell	KANSAS	USA/Kansas/Haskell 6th Principal Meridian T030S - R034W: SEC 023 All
61751000	OXY	Operating Agreement	HIGHWAY 83 JOA	PRESKO WESTERN, LLC	5/19/1986			Haskell	KANSAS	USA/Kansas/Haskell 6th Principal Meridian T029S - R033W SEC 13: ALL
61773000	OXY	Operating Agreement	PRIME SHELL HWY 83 JOA	PRIME DRILLING COMPANY	3/4/1953			Haskell	KANSAS	USA/Kansas/Haskell 6th Principal Meridian T028S - R033W: SEC 013 ALL
61774000	OXY	Operating Agreement	WHITE EAGLE STANOLIND JOA	WHITE EAGLE OIL COMPANY	6/3/1946			Haskell	KANSAS	USA/Kansas/Haskell 6th Principal Meridian T028S - R033W: SEC 034 ALL
61775000	OXY	Operating Agreement	BRENNAN #1-24	AMOCO PRODUCTION COMPANY	12/15/1995			Haskell	KANSAS	USA/Kansas/Haskell 6th Principal Meridian T029N - R033W: SEC 024 SE4
61777000	OXY	Operating Agreement	GROTH UNIT	STANOLIND OIL AND GAS COMPANY	4/6/1945			Haskell	KANSAS	USA/Kansas/Haskell 6th Principal Meridian T029S - R033W: SEC 032 All
61778000	OXY	Operating Agreement	PRESKO BEREXCO HWY 83 JOA	BEREXCO INC.	4/15/1990			Haskell	KANSAS	USA/Kansas/Haskell 6th Principal Meridian T029S - R033W: SEC 018 All

**Exhibit A-2 - Contracts**  
to Assignment, Conveyance and Bill of Sale Effective October 1, 2025  
by and between Merit Hugoton, L.P., et.al., as Assignor, and EJ Hugoton Devco LLC, as Assignee

Agreement Number	Acquisition	Agreement Type	FIRST PARTY	SECOND PARTY	Agreement Date	Book	Page	County	State	Exhibit A - formatted
61779000	OXY	Operating Agreement	PRESCO BEREXCO EAST DOUGLAS JOA	PRESCO WESTERN	4/15/1990			Haskell	KANSAS	USA/Kansas/Haskell 6th Principal Meridian T029S - R032W: SEC 018 All
61780000	OXY	Operating Agreement	KIRKPATRICK GAS UNIT	HELMERICH & PAYNE, INC.	3/2/1945			Haskell	KANSAS	USA/Kansas/Haskell 6th Principal Meridian T029S - R033W: SEC 035 All
61782000	OXY	Operating Agreement	CARBAUGH GAS UNIT	HELMERICH & PAYNE, INC.	3/16/1945			Haskell	KANSAS	USA/Kansas/Haskell 6th Principal Meridian T029S - R033W: SEC 022 All
61783000	OXY	Operating Agreement	GEO GROTH #1 E H ELLIOTT #3 HALL #1	HELMERICH & PAYNE, INC.	8/26/1976			Haskell	KANSAS	USA/Kansas/Haskell 6th Principal Meridian T029S - R033W: SEC 028 SE4 SEC 032 NE4
61785000	OXY	Operating Agreement	DEWELL A-1	AMOCO PRODUCTION COMPANY	10/15/1991			Haskell	KANSAS	USA/Kansas/Haskell 6th Principal Meridian T029S - R033W: SEC 029 NE4
61794000	OXY	Operating Agreement	CRAFT TRUST UNIT JOA	BEREXCO INC.	6/20/2007			Haskell	KANSAS	T027W - R032W ALL OF SECTIONS 5, 6 T027S - R033W SECTION 2
61796000	OXY	Operating Agreement	ROY GAS UNIT OPERATING AGREEMENT	J.M. HUBER CORORATION	1/13/1953			Haskell	KANSAS	T027S - R033W SECTION 32 ALL
61814000	OXY	Operating Agreement	DENNIS GAS UNIT B #1	HELMERICH & PAYNE, INC.	1/20/1966			Haskell	KANSAS	USA/Kansas/Haskell 6th Principal Meridian T029S - R033W: SEC 026 All
61815000	OXY	Operating Agreement	D F ELLIOTT UNIT	OSBORN-BARRETT PETROLEUM, INC	10/21/1966			Haskell	KANSAS	USA/Kansas/Haskell 6th Principal Meridian T029S - R032W: SEC 019 All
61822000	OXY	Operating Agreement	ELLSAESSER 1-23 JOA	DOLOMITE RESOURCES CORPORATION	4/11/1990			Haskell	KANSAS	T027S - R032W SECTIONS 5, 8, 9, 10, 11, 19; T027S - R033W SECTIONS 11, 14, 22, 26, 28, 35, 36 T028S - R033W SECTION 36; T029S - R032W SECTION 6; T029S - R033W SECTIONS 14, 23, 24
61834000	OXY	Operating Agreement	DEWELL 1	WHITE EAGLE OIL COMPANY	4/29/1946			Haskell	KANSAS	USA/Kansas/Haskell 6th Principal Meridian T029S - R033W: SEC 029 All
61835000	OXY	Operating Agreement	WINTER GAS UNIT	SHELL OIL COMPANY	1/28/1946			Haskell	KANSAS	USA/Kansas/Haskell 6th Principal Meridian T029S - R033W: SEC 020 All
61836000	OXY	Operating Agreement	ELLSAESSER GAS UNIT 1	HELMERICH & PAYNE	1/4/1946			Haskell	KANSAS	USA/Kansas/Haskell 6th Principal Meridian T029S - R033W: SEC 021 All
61837000	OXY	Operating Agreement	GROTH GAS UNIT B	STANOLIND AND MAGNOLIA	4/3/1945			Haskell	KANSAS	USA/Kansas/Haskell 6th Principal Meridian T029S - R033W: SEC 031 All

**Exhibit A-2 - Contracts**  
to Assignment, Conveyance and Bill of Sale Effective October 1, 2025  
by and between Merit Hugoton, L.P., et.al., as Assignor, and EJ Hugoton Devco LLC, as Assignee

Agreement Number	Acquisition	Agreement Type	FIRST PARTY	SECOND PARTY	Agreement Date	Book	Page	County	State	Exhibit A - formatted
61849000	OXY	Operating Agreement	GARNER 1-1624 GAS UNIT JOA	HARRIS OIL AND GAS COMPANY	8/29/2000			Haskell	KANSAS	T030S - R034W SEC 24 ALL T030S - R033W SECTIONS 19 AND 30
61850000	OXY	Operating Agreement	BLACK 1-1417 JOA	MARIAH ENERGY, LLC	3/2/2001			Haskell	KANSAS	T030S - R033W SEC 17 ALL
61859000	OXY	Operating Agreement	ABERCROMBIE ENERGY OPERATING AGREEMENT	ABERCROMBIE ENERGY, LLC/PRESKO WESTERN, LLC	3/15/2006			Haskell	KANSAS	USA/Kansas/Haskell 6th Principal Meridian T028S - R033W: SEC 012 All
61860000	OXY	Operating Agreement	LEONA UNIT OPERATING AGREEMENT	BEREXCO LLC AND OXY USA INC	10/25/2013			Haskell	KANSAS	USA/Kansas/Haskell 6th Principal Meridian T027S - R032W: SEC 006 W2 NW4 SEC 007 All T027S - R033W: SEC 001 N2 NW4, NE4 SEC 012 SW4, S2 NW4
61861000	OXY	Operating Agreement	ENTERPRISES A #2 JOA	OXY USA INC	12/1/2013			Haskell	KANSAS	USA/Kansas/Haskell 6th Principal Meridian T030S - R032W: SEC 021 NE4 NW4 NW4
61863000	OXY	Letter Agreement	LEMON VICTORY SW FLOOD PROPOSAL AND CONTRACT	IRESEVOIR	3/10/2006			Haskell	KANSAS	USA/Kansas/Haskell 6th Principal Meridian T030S - R033W: SEC 019 All SEC 030 All T030S - R034W: SEC 024 E2 NW4, NE4, SE4
67990000	OXY	Miscellaneous Agreement	DECLARATION OF UNITIZATION	CONTINENTAL ENERGY	8/14/1984			Haskell	KANSAS	USA/Kansas/Haskell 6th Principal Meridian T030S - R034W: SEC 013 SW4 NW4
67992000	OXY	Miscellaneous Agreement	NOTICE OF UNITIZATION	PAN AMERICAN PETROLEUM CORPORATION	2/5/1962			Haskell	KANSAS	USA/Kansas/Haskell 6th Principal Meridian T030S - R033W: SEC 030 All
67993000	OXY	Miscellaneous Agreement	NOTICE OF UNITIZATION	STANOLIND OIL AND GAS COMPANY	3/24/1950			Haskell	KANSAS	USA/Kansas/Haskell 6th Principal Meridian T030S - R033W: SEC 030 All
67994000	OXY	Miscellaneous Agreement	SEISMIC DATA ACQUISITION AGREEMENT	BEREXCO AND PRESKO WESTERN	1/25/2008			Haskell	KANSAS	USA/Kansas/Haskell 6th Principal Meridian T029S - R032W: SEC 030 SW4 SEC 031 SW4, N2 SE4, NE4, E2 NW4, N2 N2 S2 SE4, W2 NW4

**Exhibit A-2 - Contracts**  
to Assignment, Conveyance and Bill of Sale Effective October 1, 2025  
by and between Merit Hugoton, L.P., et.al., as Assignor, and EJ Hugoton Devco LLC, as Assignee

Agreement Number	Acquisition	Agreement Type	FIRST PARTY	SECOND PARTY	Agreement Date	Book	Page	County	State	Exhibit A - formatted
68042000	OXY	Miscellaneous Agreement	SEISMIC DATA ACQUISITION & OWNERSHIP REPORT	OXY USA INC	11/15/2010			Haskell	KANSAS	USA/Kansas/Haskell 6th Principal Meridian T027S - R033W: SEC 026 SEC 027 SEC 028 SEC 033 SEC 034 SEC 035 T028S - R033W: SEC 002 SEC 003 SEC 004 SEC 010 BEST SHOWN IN EXHIBIT A OF THE AMENDMENT.
68043000	OXY	Miscellaneous Agreement	WANDA J TAYLOR	OXY USA INC	9/15/2011			Haskell	KANSAS	USA/Kansas/Haskell 6th Principal Meridian T030S - R032W: SEC 023 SE4
68858000	OXY	Pooling Agreement	MOODY D LEASE-LINE AGREEMENT		9/13/1999	N/A		Haskell	KANSAS	E/2 E/2 SW/4 and W/2 W/2 SE/4 of Section 15-27S-34W, Haskell County, Kansas
68859000	OXY	Pooling Agreement	FREY F #2 LEASE-LINE AGREEMENT		10/4/1999	150	25-27	Haskell	KANSAS	W/2 W/2 NE/4 and E/2 E/2 NW/4 of Section 13-27S-34W, Haskell County, Kansas
68860000	OXY	Pooling Agreement	SCHUH A-1 POOLED OIL UNIT	L F STANLEY TRUST, ET AL	3/29/2000	151	417-427	Haskell	KANSAS	T027S - R034W SEC 27: E E NW, W W NE
68861000	OXY	Pooling Agreement	GARRISON B POOLED OIL UNIT	HOME ROYALTY ASSOCIATION, ET AL	1/17/2000	151	385-416	Haskell	KANSAS	W/2W/2NE/4; E/2E/NW/4T27S-R34W-SEC 22, HASKELL CO, KS.
68862000	OXY	Pooling Agreement	FREY F 2 POOLING UNIT	BOBBY J MCBRIDE AND EVELYN MCBRIDE	10/4/1999	150	25-27	Haskell	KANSAS	W/2W/2NE/4; E/2E/2NW4- T27S-R34W-SEC 13 HASKELL CO, KS.
68863000	OXY	Pooling Agreement	MARGARET AND WILLIAM ENGLER POOLING UNIT	HELMERICH AND PAYNE/OXY USA	9/13/1999	N/A		Haskell	KANSAS	T027S - R034W SEC 15: W W SE, E E SW
68867000	OXY	Pooling Agreement	PRESKO WESTERN AND JOHN B HAWLEY POOLING AGREEMENT	STANOLIND OIL AND GAS	8/1/1944	N/A		Haskell	KANSAS	USA/Kansas/Haskell 6th Principal Meridian T030S - R032W: SEC 028 All
68891000	OXY	Pooling Agreement	COX 1-162 UNIT DECLARATION	PRESKO WESTERN, LLC	12/17/2004	175	351	Haskell	KANSAS	T028S - R033W SEC 2: ALL
68893000	OXY	Pooling Agreement	GLOBAL RESOURCES HWY 83 UNIT	GLOBAL NATURAL RESOURCES	1/6/1989	N/A		Haskell	KANSAS	T029S - R033W SEC 1: SE/4
68894000	OXY	Pooling Agreement	GRAHAM-MICHAELS HWY 83 UNIT DEC	GRAHAM-MICHAELS DRILLING COMPANY	10/12/1956	15 O&G	419	Haskell	KANSAS	T029S - R032W SEC 3: ALL
68895000	OXY	Pooling Agreement	STANOLIND GAS UNITIZATION HWY 83	STANOLIND OIL & GAS	10/9/1951	12	99	Haskell	KANSAS	T029S - R033W SEC 2: ALL
68896000	OXY	Pooling Agreement	STANOLIND GAS UNITIZATION HWY 83 AGREEMENT	STANOLIND OIL & GAS	10/16/1951	N/A		Haskell	KANSAS	T029S - R033W SEC 11: ALL

**Exhibit A-2 - Contracts**  
to Assignment, Conveyance and Bill of Sale Effective October 1, 2025  
by and between Merit Hugoton, L.P., et.al., as Assignor, and EJ Hugoton Devco LLC, as Assignee

Agreement Number	Acquisition	Agreement Type	FIRST PARTY	SECOND PARTY	Agreement Date	Book	Page	County	State	Exhibit A - formatted
68918000	OXY	Purchase & Sale Agreement	ANADARKO TO OXY	ANADARKO TO OXY	12/21/2004			Haskell	KANSAS	USA/Kansas/Haskell 6th Principal Meridian T029S - R034W: SEC 003 SW4, N2 USA/Kansas/Kearny T024S - R035W: SEC 028 ALL
68987000	OXY	Purchase & Sale Agreement	EILERTS #5-D 17-30-32 ASSIGNMENT OF INTEREST	ROYALTY EXPLORATION, LLC	12/20/2007			Haskell	KANSAS	USA/Kansas/Haskell 6th Principal Meridian T030S - R032W: SEC 017 N2, SW4
68988000	OXY	Purchase & Sale Agreement	REDD #5-D8-30-32 ASSIGNMENT OF INTEREST	ROYALTY EXPLORATION, LLC	3/21/2008			Haskell	KANSAS	USA/Kansas/Haskell 6th Principal Meridian T030S - R032W: SEC 008 SE4 SE4, NW4 NW4
68989000	OXY	Purchase & Sale Agreement	DAVIS #6-N17-30-32 ASSIGNMENT OF INTEREST	ROYALTY EXPLORATION, LLC	12/19/2007			Haskell	KANSAS	USA/Kansas/Haskell 6th Principal Meridian T030S - R032W: SEC 017 NE4 NE4, SE4 SW4
68991000	OXY	Purchase & Sale Agreement	PRESCO WESTERN PURCHASE AND SALE AGREEMENT	PRESCO WESTERN	2/10/2008			Haskell	KANSAS	USA/Kansas/Haskell 6th Principal Meridian T030S - R033W: SEC 021 SW4, NW4
68992000	OXY	Purchase & Sale Agreement	DERNICK-VALE BLUE RIBBON MARKETING HARRIS ET AL	PRESCO WESTERN, LLC	4/22/2003			Haskell	KANSAS	USA/Kansas/Haskell 6th Principal Meridian T030S - R033W: SEC 030 W2 NW4, W2 SW4
68992000	OXY	Purchase & Sale Agreement	DERNICK-VALE BLUE RIBBON MARKETING HARRIS ET AL	PRESCO WESTERN, LLC	4/22/2003			Haskell	KANSAS	USA/Kansas/Haskell 6th Principal Meridian T030S - R033W: SEC 030 W2 NW4, W2 SW4
69059000	OXY	Seismic Agreement	SEISMIC DATA ACQUISITION AGREEMENT LEMON EAST	STRATA EXPLORATION, INC	1/23/2008			Haskell	KANSAS	USA/Kansas/Haskell 6th Principal Meridian T030S - R032W: SEC 002 SEC 003 SEC 004 SEC 009 SEC 010 SEC 011 SEC 014 SEC 015 SEC 016
69104000	OXY	Term Assignment	BROADHURST OPERATING TO OXY	OXY USA, INC.	8/1/2013	217	83-88	Haskell	KANSAS	USA/Kansas/Haskell 6th Principal Meridian T027S - R033W: SEC 030 SE4
69105000	OXY	Term Assignment	ROBERT E PATTERNSON TO OXY	OXY USA INC.	8/1/2013	217	101-106	Haskell	KANSAS	USA/Kansas/Haskell 6th Principal Meridian T027S - R033W: SEC 030 SE4
69106000	OXY	Term Assignment	IVY LEAGUE INC TO OXY USA INC	OXY USA INC	8/1/2013	217	95-100	Haskell	KANSAS	USA/Kansas/Haskell 6th Principal Meridian T027S - R033W: SEC 030 SE4

**Exhibit A-2 - Contracts**  
to Assignment, Conveyance and Bill of Sale Effective October 1, 2025  
by and between Merit Hugoton, L.P., et.al., as Assignor, and EJ Hugoton Devco LLC, as Assignee

Agreement Number	Acquisition	Agreement Type	FIRST PARTY	SECOND PARTY	Agreement Date	Book	Page	County	State	Exhibit A - formatted
69107000	OXY	Term Assignment	BROADHURST OPERATING TO OXY USA INC	OXY USA INC	8/1/2012	217	89-94	Haskell	KANSAS	USA/Kansas/Haskell 6th Principal Meridian T029S - R033W: SEC 027 SW4
69112000	OXY	Unit Agreement	VICTORY LANSING A UNIT		11/1/1995	474	93	Haskell	KANSAS	USA/Kansas/Haskell 6th Principal Meridian T030S - R033W: SEC 029 NW4 SW4, SW4 SE4, S2 SW4 SEC 031 SE4 NW4, N2 NW4, NE4, SE4 SE4, N2 SE4 SEC 032 NW4, W2 NE4, W2 SE4, SW4 USA/Kansas/Seward 6th Principal Meridian T031S - R033W: SEC 006 N2 NW4, NW4 NE4
69113000	OXY	Unit Agreement	ONION B MARMATON UNIT		4/1/1996	N/A		Haskell	KANSAS	T029S - 034W SEC 2: NW/4
69115000	OXY	Unit Agreement	VICTORY UPPER LANSING UNIT	OXY USA INC. - OPERATOR	8/15/2000	153	354-355	Haskell	KANSAS	TRACT 1: E/2 SE/4 SECTION 31-30S-33W, HASKELL COUNTY, KANSAS TRACT 2: SW/4 SECTION 32-30S-33W, HASKELL COUNTY, KANSAS
69117000	OXY	Unit Agreement	PLEASANT PRAIRIE CHESTER OIL UA	OXY USA INC.	3/23/2001	226	271-272	Haskell	KANSAS	T27S-R34W-SEC 15: E/2E/2SW/4, W/2W/2SE/4; SEC 22: W/2E/2NW/4, E/2SW/4NW/4, SE/4NW/4NW/4, E/2E/2NW/4, W/2W/2NE/4, E/2E/2SW/4, W/2W/2SE/4; SEC 27: E/2E/2NW/4, W/2W/2NE/4, SE/4NW/4NE/4, SW/4NE/4NE/4, NE/4SW/4NE/4, NW/4SE/4NE/4, HASKEL CO, KS.
69119000	OXY	FREY MORROW UNIT (FMU) PH 2 UNIT AGREEMENT	OXY USA INC	PUBLIC	6/1/2001			HASKELL	KANSAS	T27S-R34W SEC 13: NE, E2E2SW, W2SE, W2E2SE SEC 24: W2NE, W2E2NE, W2SE SEC 25: W2NE, W2SE SEC 36: W2NE, W2E2NE, W2SE, W2E2SE, NENENW, S2NENW, E2SWNW, SENW
69119000	OXY	Unit Agreement	FREY MORROW UNIT	OXY USA INC.	6/1/2001	160	43-44	Haskell	KANSAS	NE/4, E/2E/2SW/4, W/2SE/4, W/2E/2SE/4 SEC 13, W/2NE/4, W/2E/2NE/4, W/2SE/4 SEC 24, W/2NE/4, W/2SE/4 SEC 25, W/2NE/4, W/2E/2NE/4, W/2SE/4, W/2E/2SE/4, NE/4NE/4NW/4, S/2NE/4NW/4, E/2SW/2NW/4, S/E4NW/4 SEC 36, T27S, R34W, HASKELL COUNTY, KANSAS
69120000	OXY	Unit Agreement	NORTH EUBANK MORROW OIL UNIT AGREEMENT	OXY USA INC.	12/1/2001	160	45-46	Haskell	KANSAS	E/2 SE/4 SEC 33, SW/4, S/2 NW/4 SEC 34, T27S, R34W; N/2 NW/4 SEC 3, T28S, R34W, HASKELL COUNTY, KANSAS
69126000	OXY	Unit Agreement	BRANSTETTER CHESTER WATERFLOOD UNIT AGREEMENT	OXY USA INC	4/15/2006	184	534	Haskell	KANSAS	USA/Kansas/Haskell 6th Principal Meridian T027S - R033W: SEC 031 SW4, E2, NW4 T027S - R034W: SEC 036 ALL
69127000	OXY	Unit Agreement	SOUTHWEST LEMON VICTORY UNIT AGREEMENT		2/23/2007	185	739-740	Haskell	KANSAS	USA/Kansas/Haskell 6th Principal Meridian T030S - R033W: SEC 019 W2 NE4, SE4 NE4, NW4, SE4, SW4 SEC 030 E2 NE4, W2 NE4, E2 NW4, W2 NW4, SE4, E2 SW4, W2 SW4 T030S - R034W: SEC 024 NE4, SE4

**Exhibit A-2 - Contracts**  
to Assignment, Conveyance and Bill of Sale Effective October 1, 2025  
by and between Merit Hugoton, L.P., et.al., as Assignor, and EJ Hugoton Devco LLC, as Assignee

Agreement Number	Acquisition	Agreement Type	FIRST PARTY	SECOND PARTY	Agreement Date	Book	Page	County	State	Exhibit A - formatted
69136000	OXY	Unit Agreement	FREY MORROW UNIT AGREEMENT	OXY USA	6/1/2001	N/A		Haskell	KANSAS	T027S - R034W SEC 13 SEC 24 SEC 35 SEC 36
69140000	OXY	Unit Agreement	DENNIS UNIT AGREEMENT	BEREXCO LLC AND OXY USA INC	4/25/2013	N/A		Haskell	KANSAS	USA/Kansas/Haskell 6th Principal Meridian T028S - R033W: SEC 034 SE4 SEC 035 SW4 T029S - R033W: SEC 002 NW4, N2 SW4 SEC 003 E2 NW4, E2
69141000	OXY	Unit Agreement	LEONA UNIT AGREEMENT	BEREXCO LLC AND OXY USA INC	10/25/2013	N/A		Haskell	KANSAS	USA/Kansas/Haskell 6th Principal Meridian T027S - R032W: SEC 006 W2 NW4 SEC 007 A11 T027S - R033W: SEC 001 N2 NW4, NE4 SEC 012 SW4, S2 NW4
69166000	OXY	Unit Operating Agreement	ONION B MARMATON UNIT		4/1/1996			Haskell	KANSAS	NW/4 SECTION 2-29S-34W, HASKELL COUNTY, KANSAS
69168000	OXY	Operating Agreement	VICTORY MORROW LIME UNIT OP AGMT	OXY USA INC - OPERATOR	11/1/1999			Haskell	KANSAS	USA/Kansas/Haskell 6th Principal Meridian T030S - R033W: SEC 028 SW4, W2 NW4 SEC 029 SE4 SE4, NE4 SE4 SEC 032 NE4 NE4 SEC 033 NW4 NW4, NE4 NW4
69169001	OXY	Unit Operating Agreement	PLEASANT PRAIRIE CHESTER OIL UNIT OA	OXY USA INC.	3/23/2001			Haskell	KANSAS	T27S-R34W-SEC 15: E/2E/2SW/4, W/2W/2SE/4; SEC 22: W/2E/2NW/4, E/2SW/4NW/4, SE/4NW/4NW/4, E/2E/2NW/4, W/2W/2NE/4, E/2E/2SW/4, W/2W/2SE/4; SEC 27: E/2E/2NW/4, W/2W/2NE/4, SE/4NW/4NE/4, SW/4NE/4NE/4, NE/4SW/4NE/4, NW/4SE/4NE/4, HASKEL CO, KS.
69171000	OXY	Unit Operating Agreement	FREY MORROW UNIT OA	OXY USA INC.	6/1/2001			Haskell	KANSAS	NE/4, E/2E/2SW/4, W/2SE/4, W/2E/2SE/4 SEC 13, W/2NE/4, W/2E/2NE/4, W/2SE/4 SEC 24, W/2NE/4, W/2SE/4 SEC 25, W/2NE/4, W/2E/2NE/4, W/2SE/4, W/2E/2SE/4, NE/4NE/4NW/4, S/2NE/4NW/4, E/2SW/2NW/4, S/E4NW/4 SEC 36, T27S, R34W, HASKELL COUNTY, KANSAS
69172000	OXY	Unit Operating Agreement	NORTH EUBANK MORROW OIL UNIT OA	OXY USA INC.	12/1/2001			Haskell	KANSAS	E/2 SE/4 SEC 33, SW/4, S/2 NW/4 SEC 34, T27S, R34W; N/2 NW/4 SEC 3, T28S, R34W, HASKELL COUNTY, KANSAS
69179000	OXY	Unit Operating Agreement	SOUTHWEST LEMON VICTORY UNIT OPERATING AGREEMENT		11/1/2006			Haskell	KANSAS	USA/Kansas/Haskell 6th Principal Meridian T030S - R033W: SEC 019 W2 NE4, SE4 NE4, NW4, SE4, SW4 SEC 030 E2 NE4, W2 NE4, E2 NW4, W2 NW4, SE4, E2 SW4, W2 SW4 T030S - R034W: SEC 024 NE4, SE4

**Exhibit A-2 - Contracts**  
to Assignment, Conveyance and Bill of Sale Effective October 1, 2025  
by and between Merit Hugoton, L.P., et.al., as Assignor, and EJ Hugoton Devco LLC, as Assignee

Agreement Number	Acquisition	Agreement Type	FIRST PARTY	SECOND PARTY	Agreement Date	Book	Page	County	State	Exhibit A - formatted
69180000	OXY	Unit Operating Agreement	PAN AMERICAN UNIT OPERATING AGREEMENT	UNION TEXAS NATURAL GAS CORPORATION	2/16/1961			Haskell	KANSAS	USA/Kansas/Haskell 6th Principal Meridian T030S - R033W: SEC 022 All
69185000	OXY	Unit Operating Agreement	DENNIS UNIT OPERATING AGREEMENT	BEREXCO LLC AND OXY USA INC	4/25/2013			Haskell	KANSAS	USA/Kansas/Haskell 6th Principal Meridian T028S - R033W: SEC 034 SE4 SEC 035 SW4 T029S - R033W: SEC 002 NW4, N2 SW4 SEC 003 E2 NW4, E2
70178000	OXY	Operating Agreement	ONION MARMATON UNIT OPERATING AGREEMENT	MERIT ENERGY COMPANY, LLC	10/23/2014			Haskell	KANSAS	T028S - R034W SEC 34 SE T029S - R034S SEC 2 W/2 SEC 3 E/2 SEC 10 NE SEC 11 W NW
70224000	OXY	Unit Agreement	ONION MAMATON UNIT AGREEMENT	MERIT ENERGY COMPANY, LLC	10/23/2014	222	56	Haskell	KANSAS	T028S - R034W SEC 34 SE T029S - R034S SEC 2 W/2 SEC 3 E/2 SEC 10 NE SEC 11 W NW
70229000	OXY	Unit Agreement	ATKINS UNIT AGREEMENT	MERIT ENERGY COMPANY, LLC	10/29/2014	3317	864	Haskell	KANSAS	T026S - R033W SEC 33 S/2 SEC 34 SW/4 T027S - R033W SEC 3 W/2 SEC 4 ALL SEC 9 N/2
70239000	OXY	Unit Agreement	JONES C-5 DECLARATION OF UNIT	MERIT HUGOTON, LP	11/4/2015	226	373	Haskell	KANSAS	T028S - R034W SEC 3: SW SW SE NW, SE SE SW NW, NE NE NW SW, NW NW NE SW
70258000	OXY	Pooling Agreement	JONES C-5 POOLING AGREEMENT	MERIT HUGOTON, LP	10/1/2014	226	374-383	Haskell	KANSAS	T028S - R034W SEC 3: SW SW SE NW, SE SE SW NW, NE NE NW SW, NW NW NE SW
73678000	OXY	ENTERPRISE HALL SWOPE UNIT (EHSU) PHII UNIT AGREEMENT	MERIT ENERGY COMPANY, LLC	TIM WEBBER ET AL	6/1/2016			HASKELL	KANSAS	T30S-R32W SEC 16: S2SW, W2SWNE SEC 21: NW
73679000	OXY	Unit Operating Agreement	ENTERPRISE HALL SWOPE UNIT OPERATING AGREEMENT	MERIT ENERGY COMPANY	6/1/2016			Haskell	KANSAS	T030S - R032W SEC 16 W SW SW, E SW SW, SW SE SW, NW SE SW, W SW SE SEC 21 NW/4
73684000	OXY	Pooling Agreement	PJ HOMSHER GAS UNIT	SKELLY OIL COMPANY	8/12/1952	111	626	Haskell	KANSAS	USA/Kansas/Haskell 6 T030S - R034W:SEC 024 All

**Exhibit A-2 - Contracts**  
to Assignment, Conveyance and Bill of Sale Effective October 1, 2025  
by and between Merit Hugoton, L.P., et.al., as Assignor, and EJ Hugoton Devco LLC, as Assignee

Agreement Number	Acquisition	Agreement Type	FIRST PARTY	SECOND PARTY	Agreement Date	Book	Page	County	State	Exhibit A - formatted
73687000	OXY	Unit Agreement	GRIFFIN COX CHESTER UNIT AGREEMENT	MERIT ENERGY COMPANY LLC	1/29/2016	227	754	Haskell	KANSAS	T028S - R033W SEC 2: ALL S/2 S/2 SEC 11: SW, N/2 SEC 12: W NE, NW
73688000	OXY	Unit Operating Agreement	GRIFFIN COX CHESTER UNIT OPERATING AGREEMENT	MERIT ENERGY COMPANY LLC	1/26/2016			Haskell	KANSAS	T028S - R033W SEC 2: ALL S/2 S/2 SEC 11: SW, N/2 SEC 12: W NE, NW
73725000	OXY	Exploration Agreement	JJ FRENCH GAS UNIT POOLING	THE TEXAS COMPANY ET AL	8/21/1945	MISC Q	264	Haskell	KANSAS	USA/Kansas/Haskell 6 T030S - R034W:SEC 024 All
73756000	OXY	Unit Operating Agreement	LAVERNE UNIT OPERATING AGREEMENT	BEREXCO LLC	3/1/2016			Haskell	KANSAS	T029S - R032W SEC 18: E SW, W SE
85920000	APC 16	OPERATING AGREEMENT	GATTERMAN 1-8 JOA		5/1/1986			Haskell	Kansas	US/Kansas/Haskell SIXTH PRINCIPAL MERIDIAN 1855 T029S - R032W:SEC 008 Legal Segment (640 / 0 acres) All All depths
85921000	APC 16	OPERATING AGREEMENT	ORTH A 1 5 JOA		5/1/1986			Haskell	Kansas	US/Kansas/Haskell SIXTH PRINCIPAL MERIDIAN 1855 T030S - R032W:SEC 005 Legal Segment (640 / 0 acres) All All depths
85924000	APC 16	OPERATING AGREEMENT	WATKINS A-1JOA		5/1/1986			Haskell	Kansas	US/Kansas/Haskell SIXTH PRINCIPAL MERIDIAN 1855 T028S - R033W:SEC 026 Legal Segment (640 / 0 acres) All From 0 feet to bottom CHASE

**Exhibit A-2 - Contracts**  
to Assignment, Conveyance and Bill of Sale Effective October 1, 2025  
by and between Merit Hugoton, L.P., et.al., as Assignor, and EJ Hugoton Devco LLC, as Assignee

Agreement Number	Acquisition	Agreement Type	FIRST PARTY	SECOND PARTY	Agreement Date	Book	Page	County	State	Exhibit A - formatted
85927000	APC 16	OPERATING AGREEMENT	KELLY EIH JOA		5/1/1986			Haskell	Kansas	US/Kansas/Haskell SIXTH PRINCIPAL MERIDIAN 1855 T030S - R034W:SEC 030 Legal Segment (320 / 0 acres) NW4, SE4 S2 W2, SW4 S2 E2, W2 S2 W2 From bottom HUGOTON to 99,999 feet  SEC 032 Legal Segment (160 / 0 acres) NW4 From bottom HUGOTON to 99,999 feet  SEC 035 Legal Segment (160 / 0 acres) SE4 From bottom HUGOTON to 99,999 feet
85928000	APC 16	OPERATING AGREEMENT	MEKSCH 1-34 JOA		10/12/1987			Haskell	Kansas	US/Kansas/Haskell SIXTH PRINCIPAL MERIDIAN 1855 T029S - R033W:SEC 034 Legal Segment (640 / 0 acres) All From 0 feet to bottom HUGOTON
85930000	APC 16	OPERATING AGREEMENT	MILLER 1-33 JOA		2/1/1986			Haskell	Kansas	US/Kansas/Haskell SIXTH PRINCIPAL MERIDIAN 1855 T029S - R033W:SEC 033 Legal Segment (640 / 0 acres) All From 0 feet to bottom HUGOTON
85938000	APC 16	OPERATING AGREEMENT	DIETZ B 1-30, ADSIT A1H JOA		5/1/1986			Haskell	Kansas	US/Kansas/Haskell SIXTH PRINCIPAL MERIDIAN 1855 T028S - R032W:SEC 030 Legal Segment (626.72 / 0 acres) All All depths
85940000	APC 16	OPERATING AGREEMENT	MCCOY 1 JOA		11/19/1986			Haskell	Kansas	All and/or from CHASE to bottom CHASE
85942000	APC 16	OPERATING AGREEMENT	NILSON 1-21 JOA		4/15/1963			Haskell	Kansas	US/Kansas/Haskell SIXTH PRINCIPAL MERIDIAN 1855 T028S - R032W:SEC 021 Legal Segment (640 / 0 acres) All From top CHASE to bottom CHASE

**Exhibit A-2 - Contracts**  
to Assignment, Conveyance and Bill of Sale Effective October 1, 2025  
by and between Merit Hugoton, L.P., et.al., as Assignor, and EJ Hugoton Devco LLC, as Assignee

Agreement Number	Acquisition	Agreement Type	FIRST PARTY	SECOND PARTY	Agreement Date	Book	Page	County	State	Exhibit A - formatted
85943000	APC 16	OPERATING AGREEMENT	HAINLINE 1-19 JOA		3/14/1986			Haskell	Kansas	E2, SE4, SW4 and/or from top HUGOTON to bottom HUGOTON
85944000	APC 16	OPERATING AGREEMENT	NILSON 2-28 JOA		3/14/1986			Haskell	Kansas	US/Kansas/Haskell SIXTH PRINCIPAL MERIDIAN 1855 T028S - R032W:SEC 028 Legal Segment (640 / 0 acres) All From top CHASE to bottom CHASE
85945000	APC 16	OPERATING AGREEMENT	WALTER 1-29 JOA		3/14/1986			Haskell	Kansas	US/Kansas/Haskell SIXTH PRINCIPAL MERIDIAN 1855 T028S - R032W:SEC 029 Legal Segment (640 / 0 acres) All From top CHASE to bottom CHASE
85946000	APC 16	OPERATING AGREEMENT	NILSON 3-20 JOA		3/14/1986			Haskell	Kansas	US/Kansas/Haskell SIXTH PRINCIPAL MERIDIAN 1855 T028S - R032W:SEC 020 Legal Segment (640 / 0 acres) All From top CHASE to bottom CHASE
85952000	APC 16	OPERATING AGREEMENT	UNGLES C-1 H JOA		5/25/1987			Haskell	Kansas	US/Kansas/Haskell SIXTH PRINCIPAL MERIDIAN 1855 T030S - R034W:SEC 034 Legal Segment (320 / 0 acres) E2 From top HUGOTON to bottom HUGOTON  SEC 035 Legal Segment (320 / 0 acres) W2 From top HUGOTON to bottom HUGOTON
85953000	APC 16	OPERATING AGREEMENT	UNGLES C-1 H JOA		5/1/1986			Haskell	Kansas	W2 and/or from top HUGOTON to bottom HUGOTON E2 and/or from top HUGOTON to bottom HUGOTON
85960000	APC 16	OPERATING AGREEMENT	HARRISON 1-31& MILLS B-1H JOA		2/25/1987			Haskell	Kansas	US/Kansas/Haskell SIXTH PRINCIPAL MERIDIAN 1855 T030S - R034W:SEC 031 Legal Segment (639.92 / 0 acres) All From 0 feet to bottom CHASE

**Exhibit A-2 - Contracts**  
to Assignment, Conveyance and Bill of Sale Effective October 1, 2025  
by and between Merit Hugoton, L.P., et.al., as Assignor, and EJ Hugoton Devco LLC, as Assignee

Agreement Number	Acquisition	Agreement Type	FIRST PARTY	SECOND PARTY	Agreement Date	Book	Page	County	State	Exhibit A - formatted
85963000	APC 16	OPERATING AGREEMENT	STEVENS 1-17 JOA SURF -BASE HUGOTON		11/19/1986			Haskell	Kansas	US/Kansas/Haskell SIXTH PRINCIPAL MERIDIAN 1855 T030S - R034W:SEC 017 Legal Segment (640 / 0 acres) All From 0 feet to bottom HUGOTON
85964000	APC 16	OPERATING AGREEMENT	STEVENS 1-17 JOA BLW HUGOTON		3/14/1986			Haskell	Kansas	US/Kansas/Haskell SIXTH PRINCIPAL MERIDIAN 1855 T030S - R034W:SEC 017 Legal Segment (640 / 0 acres) All From 0 feet to bottom HUGOTON From 5,836 feet MISSING to 99,999 feet bottom BASEMENT From top COUNCIL GROVE to 5,836 feet MISSING
85966000	APC 16	OPERATING AGREEMENT	ILLINOIS BANKERS LIFE 1-18 JOA		3/14/1986			Haskell	Kansas	US/Kansas/Haskell SIXTH PRINCIPAL MERIDIAN 1855 T030S - R034W:SEC 018 Legal Segment (636 / 0 acres) All From 0 feet to bottom HUGOTON From bottom HUGOTON to 99,999 feet
85967000	APC 16	OPERATING AGREEMENT	ELLA MURPHY 1-19, FIELDS B-1H JOA		5/1/1986			Haskell	Kansas	US/Kansas/Haskell SIXTH PRINCIPAL MERIDIAN 1855 T030S - R034W:SEC 019 Legal Segment (638.88 / 0 acres) All From 0 feet to bottom HUGOTON From bottom HUGOTON to 99,999 feet
85969000	APC 16	OPERATING AGREEMENT	ELLA MURPHY 1-19 JOA		3/22/1987			Haskell	Kansas	US/Kansas/Haskell SIXTH PRINCIPAL MERIDIAN 1855 T030S - R034W:SEC 019 Legal Segment (638.88 / 0 acres) All From 0 feet to bottom HUGOTON
85970000	APC 16	OPERATING AGREEMENT	BRYANT 1-20 JOA		5/1/1986			Haskell	Kansas	US/Kansas/Haskell SIXTH PRINCIPAL MERIDIAN 1855 T030S - R034W:SEC 020 Legal Segment (640 / 0 acres) All All depths
85971000	APC 16	OPERATING AGREEMENT	BRYANT 1-20 JOA		5/1/1986			Haskell	Kansas	US/Kansas/Haskell SIXTH PRINCIPAL MERIDIAN 1855 T030S - R034W:SEC 020 Legal Segment (640 / 0 acres) All All depths

**Exhibit A-2 - Contracts**  
to Assignment, Conveyance and Bill of Sale Effective October 1, 2025  
by and between Merit Hugoton, L.P., et.al., as Assignor, and EJ Hugoton Devco LLC, as Assignee

Agreement Number	Acquisition	Agreement Type	FIRST PARTY	SECOND PARTY	Agreement Date	Book	Page	County	State	Exhibit A - formatted
85972000	APC 16	OPERATING AGREEMENT	BRYANT 1-20 JOA		1/15/1988			Haskell	Kansas	US/Kansas/Haskell SIXTH PRINCIPAL MERIDIAN 1855 T030S - R034W:SEC 020 Legal Segment (640 / 0 acres) All All depths
86050000	APC 16	OPERATING AGREEMENT	MURPHY 1-27 & KIOWA CATTLE B-1H JOA		11/18/1988			Haskell	Kansas	US/Kansas/Haskell SIXTH PRINCIPAL MERIDIAN 1855 T030S - R034W:SEC 027 Legal Segment (320 / 0 acres) W2 From 0 feet to bottom HUGOTON From bottom HUGOTON to 99,999 feet  SEC 028 Legal Segment (320 / 0 acres) E2 From 0 feet to bottom HUGOTON From bottom HUGOTON to 99,999 feet
86065000	APC 16	OPERATING AGREEMENT	REXFORD 17-1 EISELE A-1H JOA		10/10/1989			Haskell	Kansas	SW4 and/or from top SURFACE to bottom HUGOTON
86304000	APC 16	POOLING AGREEMENT	SNYDER D-1H WATKINS REP A1-26		5/17/1951			Haskell	Kansas	US/Kansas/Haskell SIXTH PRINCIPAL MERIDIAN 1855 T028S - R033W:SEC 026 Legal Segment (640 / 0 acres) All
86381000	APC 16	POOLING AGREEMENT	MEKSCH 1-34 MEKSCH A-1H		10/22/1937			Haskell	Kansas	US/Kansas/Haskell SIXTH PRINCIPAL MERIDIAN 1855 T029S - R033W:SEC 034 Legal Segment (640 / 0 acres) E2, W2
86387000	APC 16	POOLING AGREEMENT	MAXFIELD A-2H WALTER A1-29		6/16/1947			Haskell	Kansas	US/Kansas/Haskell SIXTH PRINCIPAL MERIDIAN 1855 T028S - R032W:SEC 029 Legal Segment (640 / 0 acres) N2, S2
86393000	APC 16	POOLING AGREEMENT	SIMMONS 1 SIMMONS 2X-16		1/22/1987			Haskell	Kansas	US/Kansas/Haskell SIXTH PRINCIPAL MERIDIAN 1855 T029S - R032W:SEC 016 Legal Segment (640 / 0 acres) E2, W2

**Exhibit A-2 - Contracts**  
to Assignment, Conveyance and Bill of Sale Effective October 1, 2025  
by and between Merit Hugoton, L.P., et.al., as Assignor, and EJ Hugoton Devco LLC, as Assignee

Agreement Number	Acquisition	Agreement Type	FIRST PARTY	SECOND PARTY	Agreement Date	Book	Page	County	State	Exhibit A - formatted
86394000	APC 16	POOLING AGREEMENT	HAINES 1		11/8/1950			Haskell	Kansas	US/Kansas/Haskell SIXTH PRINCIPAL MERIDIAN 1855 T027S - R032W:SEC 034 Legal Segment (640 / 0 acres) E2, W2
86395000	APC 16	POOLING AGREEMENT	CAIN 1		10/26/1956			Haskell	Kansas	US/Kansas/Haskell SIXTH PRINCIPAL MERIDIAN 1855 T029S - R032W:SEC 004 Legal Segment (640 / 0 acres) E2, W2
86545000	APC 16	Purchase & Sale Agreement	GATTERMAN 1--SAPPINGTON ASSET P/A	ANADARKO PETROLEUM CORPORATION	10/1/1985			Haskell	Kansas	
86546000	APC 16	Purchase & Sale Agreement	WORDIS A CASSITY ET AL PA	ANADARKO PETROLEUM CORPORATION	10/1/1985			Haskell	Kansas	
86550000	APC 16	Purchase & Sale Agreement	B M RADCLIFF ESTATE ASSET PURCHASE	ANADARKO PETROLEUM CORPORATION	1/1/1986			Haskell	Kansas	
86551000	APC 16	Purchase & Sale Agreement	TACKLON, INC. ASSET PURCHASE AGREEMENT	ANADARKO PETROLEUM CORPORATION	1/1/1986			Haskell	Kansas	
86552000	APC 16	Purchase & Sale Agreement	C E LEITH ASSET PURCHASE AGREEMENT	ANADARKO PETROLEUM CORPORATION	1/1/1986			Haskell	Kansas	
86616000	APC 16	Letter Agreement (Does Not Apply)	WARNER 2-29 - LTA		4/18/1950			Haskell	Kansas	US/Kansas/Haskell SIXTH PRINCIPAL MERIDIAN 1855 T030S - R034W:SEC 021 Legal Segment (120 / 0 acres) S2 SE4, SE4 SW4 All depths  SEC 022 Legal Segment (160 / 0 acres) S2 S2 All depths  SEC 026 Legal Segment (160 / 0 acres) W2 W2 All depths  SEC 027 Legal Segment (640 / 0 acres) All All depths  SEC 028
86632000	APC 16	Purchase & Sale Agreement	NILSON 1 PURCHASE & SALE AGMT	ANADARKO PETROLEUM CORPORATION	11/1/1992			Haskell	Kansas	
86729000	APC 16	Purchase & Sale Agreement	FROELICH PURCHASE - PUR	ANADARKO PETROLEUM CORPORATION	6/23/1964			Haskell	Kansas	

**Exhibit A-2 - Contracts**  
to Assignment, Conveyance and Bill of Sale Effective October 1, 2025  
by and between Merit Hugoton, L.P., et.al., as Assignor, and EJ Hugoton Devco LLC, as Assignee

Agreement Number	Acquisition	Agreement Type	FIRST PARTY	SECOND PARTY	Agreement Date	Book	Page	County	State	Exhibit A - formatted
86808000	APC 16	Miscellaneous Agreement (Does Not Apply)	AMOCO & BELCO CROSS CONVEYANCE		#N/A			Haskell	Kansas	US/Kansas/Haskell SIXTH PRINCIPAL MERIDIAN 1855 T028S - R032W:SEC 017 Legal Segment (0 / 0 acres) All From top SURFACE to bottom HUGOTON
86809000	APC 16	OPERATING AGREEMENT	J M HUBER CORPORATION - POHLENZ 1		12/1/1986			Haskell	Kansas	US/Kansas/Haskell SIXTH PRINCIPAL MERIDIAN 1855 T028S - R033W:SEC 023 Legal Segment (0 / 0 acres) All
86810000	APC 16	OPERATING AGREEMENT	J M HUBER CORPORATION - KELLS 32-1		11/4/1953			Haskell	Kansas	All
86811000	APC 16	OPERATING AGREEMENT	J M HUBER CORPORATION - CAVE1		1/13/1953			Haskell	Kansas	US/Kansas/Haskell SIXTH PRINCIPAL MERIDIAN 1855 T028S - R033W:SEC 025 Legal Segment (0 / 0 acres) All
86812000	APC 16	OPERATING AGREEMENT	JM HUBER CALIHAN #1 & COX TRUST 1-13 JOA		11/4/1953			Haskell	Kansas	US/Kansas/Haskell SIXTH PRINCIPAL MERIDIAN 1855 T028S - R033W:SEC 013 Legal Segment (0 / 0 acres) All From top SURFACE to bottom HUGOTON
87261000	OXY	Unit Agreement	SOUTH COX CHESTER UNIT AGREEMENT	MERIT HUGOTON LP	11/1/2017	235	393-396	Haskell	KANSAS	T028S - R033W SEC 14: NW, N N SW
94798000	OXY	NORTH PREEDY HERTHA UNIT (NPHU) UNIT AGREEMENT	MERIT ENERGY COMPANY, LLC	BRENNAN PETROLEUM, LLC	5/1/2018			HASKELL	KANSAS	T29S-R33W SEC 23: SW, SE SEC 24: SW
94833000	OXY	Unit Agreement	EAST EUBANK NORTH UNIT	MERIT HUGOTON LP	7/1/2018	237	877-880	Haskell	KANSAS	USA/Kansas/Haskell 6 T028S - R034W: SEC 003 S2 NW4, NW4 NE4, NW4 SE4
132879000	OXY	Unit Agreement	WEST EUBANK NORTH UNIT	MERIT ENERGY COMPANY, LLC	11/1/2019	243	845	Haskell	KANSAS	USA/Kansas/Haskell SIXTH PRINCIPAL MERIDIAN 1855 T028S - R034W: SEC 004 All SEC 009 N2 NE4
181125000	OXY	Acquisition Agreement	ROYALTY EXPLORATION LLC-MERIT ABOS (DAVIS 6-N17-30)	MERIT HUGOTON LP	8/4/2020			Haskell	KANSAS	USA/Kansas/Haskell SIXTH PRINCIPAL MERIDIAN 1855 T030S - R032W: SEC 017 NE4 NE4 SE4 SW4
NONE	OXY	BLACK KNIGHT UNIT (BKU)	MERIT HUGOTON LP	NUEVO SEIS LIMITED PARTNERSHIP ET AL	7/17/2023	259	164	HASKELL	KANSAS	HASKELL COUNTY, KANSAS ALL OF SECTION 28-27S-33W
		COMMERCIAL LEASE AGREEMENT	JEFF AND CONNIE VOGTS	MERIT ENERGY COMPANY	10/1/2016			HASKELL	KANSAS	SUBLETTE OFFICE LEASE 703 W. LALANDE AVENUE SUBLETTE, KS 67877

**Exhibit A-2 - Contracts**  
to Assignment, Conveyance and Bill of Sale Effective October 1, 2025  
by and between Merit Hugoton, L.P., et.al., as Assignor, and EJ Hugoton Devco LLC, as Assignee

Agreement Number	Acquisition	Agreement Type	FIRST PARTY	SECOND PARTY	Agreement Date	Book	Page	County	State	Exhibit A - formatted
NONE	OXY	ADKINS MORROW UNIT (AMU) PHASE II	MERIT ENERGY COMPANY LLC	JONES FARMS ET AL	10/22/2014	222	30	HASKELL AND FINNEY	KANSAS	FINNEY COUNTY, KANSAS S2 33-26S-33W HASKELL COUNTY, KANSAS 4-27S-33W W2 3-27S-33W N2 9-27S-33W
69165000	OXY	Unit Operating Agreement	VICTORY LANSING A UNIT		11/1/1995			Haskell and Seward	KANSAS	USA/Kansas/Haskell 6th Principal Meridian T030S - R033W: SEC 029 NW4 SE4, SW4 SE4, S2 SW4 SEC 031 SE4 NW4, N2 NW4, NE4, SE4 SE4, N2 SE4 SEC 032 NW4, W2 NE4, W2 SE4, SW4 USA/Kansas/Seward 6th Principal Meridian T031S - R033W: SEC 006 N2 NW4, NW4 NE4

**Exhibit A-2 - Contracts**

to Assignment, Conveyance and Bill of Sale dated Effective October 1, 2025  
by and between Merit Hugoton, L.P., et.al., as Assignor, and EJ Hugoton Devco LLC, as Assignee

<b>Counterparty</b>	<b>C-Party Contract ID</b>	<b>Type</b>	<b>Effective Date</b>
Badger Midstream Energy LP		Gas Purchase	6/1/2024
Koch Energy Services	204433	Gas Purchase	9/16/2025
Koch Energy Services	204432	Gas Purchase	9/16/2025
Macquarie Energy LLC	HH_96058144	Transaction Confirm	8/26/2025
Black Hills Energy		LVTS (Large Volume Transportation Service)	1/1/2021

**Exhibit A-2 - Contracts**

to Assignment, Conveyance and Bill of Sale dated Effective October 1, 2025  
by and between Merit Hugoton, L.P., et.al., as Assignor, and EJ Hugoton Devco LLC, as Assignee

Counterparty	C-Party Contract ID	Type	Effective Date
Black Hills Energy		LVTS (Large Volume Transportation Service)	Executed 8/20/2015
Black Hills Energy Bluemark	18135	LVTS (Large Volume Transportation Service) Gas Purchase	Executed 10/1/2024 11/1/2001
Crown Midstream (buyer)	NG-60 (006211)	Gas Purchase	11/1/1993
Crown Midstream (buyer)	TX-19	Gas Purchase	10/1/1991

**Exhibit A-2 - Contracts**  
to Assignment, Conveyance and Bill of Sale dated Effective October 1, 2025  
by and between Merit Hugoton, L.P., et.al., as Assignor, and EJ Hugoton Devco LLC, as Assignee

Counterparty	C-Party Contract ID	Type	Effective Date
Crown Midstream (buyer)	6943	Gas Purchase	7/1/2021
DCP Operating Company, LP (buyer)	NHC5179PUR	Gas Process & Purchase	5/1/2019
DCP Operating Company, LP (buyer)	SHR46734PUR	Gas Purchase	1/1/2022
DCP Operating Company, LP (buyer)	NHC46735PUR	Gas Purchase	1/1/2022

**Exhibit A-2 - Contracts**  
to Assignment, Conveyance and Bill of Sale dated Effective October 1, 2025  
by and between Merit Hugoton, L.P., et.al., as Assignor, and EJ Hugoton Devco LLC, as Assignee

Counterparty	C-Party Contract ID	Type	Effective Date
ETC Texas Pipeline, Ltd. (gatherer)	2073-100	Processing & Gathering Base Agreement	6/1/2021
ETC Texas Pipeline, Ltd.	2073-101	ITC	6/1/2021
ETC Texas Pipeline, Ltd.	2007-100	Processing & Gathering Base Agreement	2/1/2019
ETC Texas Pipeline, Ltd.	2007-101	ITC	2/1/2019
Northern Natural Gas	138471	Interruptible Transport	5/1/2021

**Exhibit A-2 - Contracts**  
to Assignment, Conveyance and Bill of Sale dated Effective October 1, 2025  
by and between Merit Hugoton, L.P., et.al., as Assignor, and EJ Hugoton Devco LLC, as Assignee

Counterparty	C-Party Contract ID	Type	Effective Date
Oneok Field Services Company, LLC	432755	Gas Purchase	8/1/2015
Oneok Field Services Company, LLC (gatherer)	432832	Gas Gathering	7/1/2017
Panhandle Eastern Pipe Line Company, LP	41733	Interruptible	4/1/2021
Panhandle Eastern Pipe Line Company, LP	50517	Interruptible	11/1/2016

**Exhibit A-2 - Contracts**  
to Assignment, Conveyance and Bill of Sale dated Effective October 1, 2025  
by and between Merit Hugoton, L.P., et.al., as Assignor, and EJ Hugoton Devco LLC, as Assignee

Counterparty	C-Party Contract ID	Type	Effective Date
Scout Energy Group V, LP	200420005	Gas Gathering & Processing	8/1/2016
Scout Energy Management, LLC		Gas Processing	11/1/2015
Scout Energy Management, LLC	1700643	Gas Purchase	12/1/2009
Scout Energy Management, LLC	1700665	Gas Purchase	6/1/2003
Superior	Tucker 1-19	Gas Purchase	6/1/2001
Timberland (XTO)	Blaser	Gas Purchase	1/24/1986
Timberland (XTO)	Hudkins C	Gas Purchase	5/15/1987

**Exhibit A-2 - Contracts**  
to Assignment, Conveyance and Bill of Sale dated Effective October 1, 2025  
by and between Merit Hugoton, L.P., et.al., as Assignor, and EJ Hugoton Devco LLC, as Assignee

Counterparty	C-Party Contract ID	Type	Effective Date
Timberland (XTO)	Hilbig/Hill Trust 1-16U	Gas Purchase	6/1/1992
Timberland (XTO)	OK-9	Gas Purchase	9/1/2004
Timberland (XTO)	TI-5	Gas Purchase	7/1/2005
Timberland (XTO)	MK000416	Gas Purchase	6/26/2006
Timberland (XTO)	MK000027	Gas Purchase	9/1/2003
Timberland (XTO)	MK000601	Gas Purchase	8/1/2007
WTG Hugoton, LP	FT1-oxy-0003	Firm Transport	8/1/2007
WTG Hugoton, LP	IT1-MRT-0114	Interruptible	12/1/2014

**Exhibit A-2 - Contracts**

to Assignment, Conveyance and Bill of Sale dated Effective October 1, 2025  
by and between Merit Hugoton, L.P., et.al., as Assignor, and EJ Hugoton Devco LLC, as Assignee

<b>Counterparty</b>	<b>C-Party Contract ID</b>	<b>Type</b>	<b>Effective Date</b>
WTG Hugoton, LP	622012	OBA	7/11/2018
Merit Energy Company, LLC	HGS ONLY	Gas Purchase	1/1/2025
Merit Energy Company, LLC	SYSTEM TO HGS	Gas Purchase	1/1/2025
Merit Energy Company, LLC	RICHFIELD TO HGS	Gas Purchase	1/1/2025
Oneok Hydrocarbon, LP		NGL Purchase	1/1/2021
Koch Energy Services, LLC		Transaction Confirm	4/1/2025
Macquarie		Transaction Confirm (goes w NAESB)	7/1/2022
TKO, LLC		Transaction Confirm (goes w NAESB)	8/1/2025

### Exhibit A-2 - Contracts

to Assignment, Conveyance and Bill of Sale dated Effective October 1, 2025  
by and between Merit Hugoton, L.P., et.al., as Assignor, and EJ Hugoton Devco LLC, as Assignee

Counterparty	C-Party Contract ID	Type	Effective Date
CHS McPherson Refinery Inc	213255	Crude Purchase	9/15/2025
CP Energy LLC	Merit-202001-01	Crude Purchase	9/1/2023
Plains Marketing, LP	0577-1039	Crude Purchase	9/1/2023
Abercrombie		Gas Purchase	10/1/2003
Baber Oil & Gas		Gas Purchase	8/1/2024
Bear Petroleum, LLC		19931 Gas Purchase	8/1/2013
Beartooth Oil & Gas	GPA-1338	Gas Purchase	2/1/1999
Beren		3473 Gas Purchase	5/1/2023
Berexco		3042 Gas Purchase	5/1/2023
Berexco	Roxie 1-27	Gas Purchase	5/1/2024
Bluemark		Gas Purchase	9/1/2021
C&R Petroleum	GPA-1741	Gas Purchase	11/1/2004

## Exhibit A-2 - Contracts

to Assignment, Conveyance and Bill of Sale dated Effective October 1, 2025  
by and between Merit Hugoton, L.P., et.al., as Assignor, and EJ Hugoton Devco LLC, as Assignee

Counterparty	C-Party Contract ID	Type	Effective Date
City of Hugoton, Kansas		Gas Purchase	2/1/2016
City of Rolla, Kansas		Gas Purchase	9/1/1991
DCP Midstream		Gas Purchase	12/15/2020
Edison Operating		Gas Purchase	9/1/2018
ELM III		Gas Purchase	4/1/2017
Foundation	ATC-792	Gas Purchase	7/1/1962
High Plains - Samuel Gary Jr. & Associates		Gas Purchase	1/1/2024
Hoffman Oil Company		Gas Purchase	7/1/2013
Jarvis R Ross - Herman Loeb	GPA-1714	Gas Purchase	1/1/2004
JKB Resources		Gas Purchase	11/1/2023
Kansas Natural Gas Operating Inc.	GPA-1679	Gas Purchase	9/1/2002
Kenneth W Cory, LTD	GPA-1414	Gas Purchase	2/1/2000
Kansas University Endowment	GPA-1646	Gas Purchase	5/1/2001
Lowry Exploration Inc.		Gas Purchase	3/1/2011
BCE-Mach LLC	Scout Gathering Properties	Gas Purchase	7/1/2024
BCE-Mach LLC	HGS Properties	Gas Purchase	7/1/2024
Michael Swenton		Gas Purchase	9/1/2021

## Exhibit A-2 - Contracts

to Assignment, Conveyance and Bill of Sale dated Effective October 1, 2025  
by and between Merit Hugoton, L.P., et.al., as Assignor, and EJ Hugoton Devco LLC, as Assignee

Counterparty	C-Party Contract ID	Type	Effective Date
Oil Producers of Kansas, Palmer Oil, Inc		Gas Purchase	8/1/1997
Pioneer Oil Company	GPA-1626	Gas Purchase	2/1/2016
Rama Operating Co., Inc.	Patterson 1-28	Gas Purchase	3/1/2001
Rama Operating Co., Inc.	Interstate Bacon 1	Gas Purchase	12/1/2007
Red Hills Energy, LLC		Gas Purchase	4/1/2019
Resource Oil and Gas, LLC		Gas Purchase	3/1/2022
Scout Energy Group V, LLC		Gas Purchase	9/1/2021
Scout Energy Group III, LLC		Gas Purchase	12/1/2016
Three D Resources, Inc.		Gas Purchase	4/1/2019
White Exploration		Gas Purchase	6/1/2008
Williford Energy Company		Gas Purchase	9/1/2023
WLW Oil and Gas, LLC		Gas Purchase	10/1/2004
Wynn-Crosby Partners III, LTD		Gas Purchase	6/1/2005
XTO Energy Inc.		Gas Purchase	1/1/2014
Xtreme Energy		Gas Purchase	4/1/2017
Amarillo Natural Gas Inc.		ITC	9/1/2021
			12/1/2013

**Exhibit A-2 - Contracts**

to Assignment, Conveyance and Bill of Sale dated Effective October 1, 2025  
by and between Merit Hugoton, L.P., et.al., as Assignor, and EJ Hugoton Devco LLC, as Assignee

Counterparty	C-Party Contract ID	Type	Effective Date
Black Hills Service Company, LLC	Aquila	Gas Sales Contract	12/1/2000
Black Hills/Kansas Gas Utility Company, LL Elkhart		Gas Sales Contract	1/1/1999
Southwest Energy, LLC		ITC	1/1/2025
SWKI-Spikes North, Inc.		ITC	1/1/2025
SWKI-Stevens North, Inc.		ITC	1/1/2025
Texas-Kansas-Oklahoma, LLC		ITC	1/1/2025
WTG Gas Marketing, Inc.		ITC	1/1/2025
WARREN GOOSSEN	FRY BR A	Irrigation Gas Sales Agreement	
MARK FITZGERALD	Brown C 4	Irrigation Gas Sales Agreement	
DONNIE YOUNG	KING E-1 N	Irrigation Gas Sales Agreement	
BLOOM FAMILY FARMS	PREIFERT B 1	Irrigation Gas Sales Agreement	
DOUG KOEHN	FREY D-1	Irrigation Gas Sales Agreement	
CRAIG SWINNEY	ANSLEY A-1	Irrigation Gas Sales Agreement	
GARY V. COVEY	ENGLISH H 1	Irrigation Gas Sales Agreement	
FRY FAMILY FARMS	MURPHY A 1	Irrigation Gas Sales Agreement	
ROCK ORMISTON	BRACK A-1H	Irrigation Gas Sales Agreement	
GARY V. COVEY	COOPER E 1	Irrigation Gas Sales Agreement	

**Exhibit A-2 - Contracts**

to Assignment, Conveyance and Bill of Sale dated Effective October 1, 2025  
by and between Merit Hugoton, L.P., et.al., as Assignor, and EJ Hugoton Devco LLC, as Assignee

<b>Counterparty</b>	<b>C-Party Contract ID</b>	<b>Type</b>	<b>Effective Date</b>
ATHENA FARMS LLC	HOFF J	Irrigation Gas Sales Agreement	
CRAIG SWINNEY	ANSLEY A-5	Irrigation Gas Sales Agreement	
DENNIS W. DEYOE	KING J	Irrigation Gas Sales Agreement	
CRJ GRAHAM TRUST	GRAHAM B 1	Irrigation Gas Sales Agreement	
LARRY THOMPSON REV TRUST	DREYER 1-17	Irrigation Gas Sales Agreement	
DONNIE YOUNG	HAMPT A	Irrigation Gas Sales Agreement	
MAURICIO PANDO	SOUPISET B 1	Irrigation Gas Sales Agreement	
SMITH BROTHERS	SOUPISET A 1	Irrigation Gas Sales Agreement	
BRETT ISAAC	KING B	Irrigation Gas Sales Agreement	
JOHN STONESTREET	SALLEY A 1	Irrigation Gas Sales Agreement	
SMITH BROTHERS	BROWN E 1	Irrigation Gas Sales Agreement	
T&O FARMS LLC	BAUGHMAN J-2	Irrigation Gas Sales Agreement	
SMITH BROTHERS	WITCHER B 1	Irrigation Gas Sales Agreement	
BOLES RANCH	LONGCOR B 1	Irrigation Gas Sales Agreement	
SMITH BROTHERS	OBERLY A 1	Irrigation Gas Sales Agreement	
CRAIG SWINNEY	CRAYTON A 1	Irrigation Gas Sales Agreement	
HAROLD ISAAC	DAVATZ B 1	Irrigation Gas Sales Agreement	

**Exhibit A-2 - Contracts**

to Assignment, Conveyance and Bill of Sale dated Effective October 1, 2025  
by and between Merit Hugoton, L.P., et.al., as Assignor, and EJ Hugoton Devco LLC, as Assignee

<b>Counterparty</b>	<b>C-Party Contract ID</b>	<b>Type</b>	<b>Effective Date</b>
TRIPLE G. FARMS	EVERS A 1	Irrigation Gas Sales Agreement	
SMITH BROTHERS	DOLL 1-20	Irrigation Gas Sales Agreement	
SMITH BROTHERS	NEWLIN 1-31	Irrigation Gas Sales Agreement	
DONNIE YOUNG	BAUGH Q	Irrigation Gas Sales Agreement	
ERVIN E. PLOEGER	STEENIS A 1	Irrigation Gas Sales Agreement	
EDDIE DAVIS	KELLER 1-36	Irrigation Gas Sales Agreement	
SCOTT KOEHN	PICKENS B	Irrigation Gas Sales Agreement	
RON WINTER	WATSON E 1	Irrigation Gas Sales Agreement	

**Exhibit A-3 - Easements**  
**to Assignment, Conveyance and Bill of Sale dated Effective October 1, 2025**  
**by and between Merit Hugoton, L.P., et.al., as Assignor. and EJ Hugoton Devco LLC, as Assignee**

Agreement Number	ACQUISITION	Agreement Type	Original Lessor	Original Lessee	Agreement Date	Book	Page	RECEPTION	TWP-RGE-SEC	County	State
92784000	OXY	Pipeline ROW	THE RAEBURN J POWELL FAMILY TRUST	MERIT HUGOTON LP	4/17/2018	237	182		26S-33W-26	Haskell	KS
132831000	OXY	Pipeline ROW	PAMELA S KELLS TRUST(ROW KELLS GAS LINE) REX A BROWN AND RAY N BROWN AS CO-TRUSTEES OF THE PAMELA S KELLS TRUST	MERIT HUGOTON L.P.	6/19/2019	242	510-512		26S-33W-3	Haskell	KS
68777000	OXY	Pipeline ROW	KEITH CHARLES ONEAL	OXY USA INC	1/14/2005	177	1662		27S-24W-23	Haskell	KS
70234000	OXY	Pipeline ROW	FREY BRINKMAN SWD PIPELINE ROW	MERIT HUGOTON, LP	6/18/2015	224	729-731		27S-32W-21	Haskell	KS
68422000	OXY	Pipeline ROW	HASKELL COUNTY FARMS ETAL	OXY USA INC.	4/12/1993	120	872		27S-33W-10	Haskell	KS
68422000	OXY	Pipeline ROW	HASKELL COUNTY FARMS ETAL	OXY USA INC.	4/12/1993	120	872		27S-33W-15	Haskell	KS
67955000	OXY	Easement	HASKELL COUNTY FARMS	OXY USA INC	6/19/1997	N/A	N/A		27S-33W-16	Haskell	KS
68422000	OXY	Pipeline ROW	HASKELL COUNTY FARMS ETAL	OXY USA INC.	4/12/1993	120	872		27S-33W-16	Haskell	KS
68421000	OXY	Pipeline ROW	ALFRED & WANDA ALEXANDER	OXY USA INC.	1/11/1993	120	18		27S-33W-17	Haskell	KS
68438000	OXY	Pipeline ROW	KENNETH M COX TRUSTEE OF THE KENNETH M	OXY USA INC	8/25/1997	140	363		27S-33W-17	Haskell	KS
68231000	OXY	Pipeline ROW	GEO S FREY ET UX	COLUMBIAN FUEL CORPORATION	8/3/1946	7	277		27S-33W-18	Haskell	KS
68420000	OXY	Pipeline ROW	JOHN A & CAROLYN A FREY	OXY USA INC.	1/5/1993	120	16		27S-33W-18	Haskell	KS
68231000	OXY	Pipeline ROW	GEO S FREY ET UX	COLUMBIAN FUEL CORPORATION	8/3/1946	7	277		27S-33W-19	Haskell	KS
69064000	OXY	Surface Use Agreement	JOINT SUA OXY AND BUFFALO DUNES WIND PROJECT	OXY USA INC. AND BUFFALO DUNES WIND PROJECT, LLC	10/16/2012	N/A	N/A		27S-33W-19	Haskell	KS

**Exhibit A-3 - Easements**  
**to Assignment, Conveyance and Bill of Sale dated Effective October 1, 2025**  
**by and between Merit Hugoton, L.P., et.al., as Assignor. and EJ Hugoton Devco LLC, as Assignee**

Agreement Number	ACQUISITION	Agreement Type	Original Lessor	Original Lessee	Agreement Date	Book	Page	RECEPTION	TWP-RGE-SEC	County	State
69064000	OXY	Surface Use Agreement	JOINT SUA OXY AND BUFFALO DUNES WIND PROJECT	OXY USA INC. AND BUFFALO DUNES WIND PROJECT, LLC	10/16/2012	N/A	N/A		27S-33W-20	Haskell	KS
132850000	OXY	Easement - Surface Lease	BATMAN REVOCABLE TRUST #2 (WRIGHT 35-3)	MERIT HUGOTON LP	9/18/2019	243	276-280		27S-33W-26	Haskell	KS
132851000	OXY	Pipeline ROW	BATMAN REV TR #2 (WRIGHT 35-3 ROW)	MERIT HUGOTON LP	9/18/2019	243	281-283		27S-33W-26	Haskell	KS
132871000	OXY	Pipeline ROW	KENDALL N HODGSON TRUST ET AL	MERIT HUGOTON LP	10/4/2019	243	409-411		27S-33W-28	Haskell	KS
68422000	OXY	Pipeline ROW	HASKELL COUNTY FARMS ETAL	OXY USA INC.	4/12/1993	120	872		27S-33W-3	Haskell	KS
69021000	OXY	Easement	PREMIER 4 FARMS	OXY USA INC	8/30/2010	203	324		27S-33W-3	Haskell	KS
69064000	OXY	Surface Use Agreement	JOINT SUA OXY AND BUFFALO DUNES WIND PROJECT	OXY USA INC. AND BUFFALO DUNES WIND PROJECT, LLC	10/16/2012	N/A	N/A		27S-33W-30	Haskell	KS
69064000	OXY	Surface Use Agreement	JOINT SUA OXY AND BUFFALO DUNES WIND PROJECT	OXY USA INC. AND BUFFALO DUNES WIND PROJECT, LLC	10/16/2012	N/A	N/A		27S-33W-31	Haskell	KS
132832000	OXY	Pipeline ROW	EDNA F HENDERSHOT TRUST ET AL ROW	MERIT HUGOTON LP	7/13/2019	242	494-509		27S-33W-31	Haskell	KS
132854000	OXY	Easement - Surface Lease	VANCE & NATHAN KELLS SURFACE LEASE	MERIT HUGOTON LP	9/10/2019	243	284-287		27S-33W-32	Haskell	KS
132864000	OXY	Pipeline ROW	VANCE & NATHAN KELLS (EXECUTED_ROW AGMT)	MERIT HUGOTON, L.P.	9/15/2019	243	288		27S-33W-32	Haskell	KS
1329000000	OXY	Pipeline ROW	DARCY KELLS (ROW AGREEMENT)	MERIT HUGOTON LP	1/10/2020	245	62-63		27S-33W-32	Haskell	KS
61368000	OXY	Easement	JEFFERY MCMULLIN	OXY USA INC	1/10/2011	205	792		27S-33W-4	Haskell	KS
68424000	OXY	Pipeline ROW	ELDON A & TERRY L ALEXANDER	OXY USA INC.	10/1/1992	117	158		27S-33W-4	Haskell	KS
68422000	OXY	Pipeline ROW	HASKELL COUNTY FARMS ETAL	OXY USA INC.	4/12/1993	120	872		27S-33W-9	Haskell	KS

**Exhibit A-3 - Easements**  
**to Assignment, Conveyance and Bill of Sale dated Effective October 1, 2025**  
**by and between Merit Hugoton, L.P., et.al., as Assignor. and EJ Hugoton Devco LLC, as Assignee**

Agreement Number	ACQUISITION	Agreement Type	Original Lessor	Original Lessee	Agreement Date	Book	Page	RECEPTION	TWP-RGE-SEC	County	State
68231000	OXY	Pipeline ROW	GEO S FREY ET UX	COLUMBIAN FUEL CORPORATION	8/3/1946	7	277		27S-34W-13	Haskell	KS
69064000	OXY	Surface Use Agreement	JOINT SUA OXY AND BUFFALO DUNES WIND PROJECT	OXY USA INC. AND BUFFALO DUNES WIND PROJECT, LLC	10/16/2012	N/A	N/A		27S-34W-13	Haskell	KS
68232000	OXY	Pipeline ROW	ORTHA G GARRISON ET UX	COLUMBIAN FUEL CORPORATION	8/12/1946	7	275		27S-34W-14	Haskell	KS
68854000	OXY	Pipeline ROW	BILL STRICKLIN AND DOROTHY STRICKLIN TRUST RW	PIONEER ELECTRIC COOPERATIVE INC	10/23/2012	217	94-95		27S-34W-14	Haskell	KS
67835000	OXY	Surface Use Agreement	DARREN ALEXANDER	OXY USA INC.	10/1/2001	157	687		27S-34W-15	Haskell	KS
68203000	OXY	Easement	DARREN ALEXANDER	OXY USA INC.	7/1/2001	156	295		27S-34W-15	Haskell	KS
68233000	OXY	Pipeline ROW	W E MOODY ET UX	COLUMBIAN FUEL CORPORATION	9/16/1946	7	281		27S-34W-15	Haskell	KS
69073000	OXY	Salt Water Disposal Agreement	OXY USA INC AND CIMAREX ENERGY CO	OXY USA INC AND CIMAREX ENERGY CO	12/1/2004	N/A	N/A		27S-34W-15	Haskell	KS
68778000	OXY	Pipeline ROW	TLW LAND AND CATTLE LP	OXY USA INC	5/4/2005	176	30		27S-34W-16	Haskell	KS
68234000	OXY	Pipeline ROW	ORVILLE TUNIS ET UX	COLUMBIAN FUEL CORPORATION	8/5/1946	7	278		27S-34W-17	Haskell	KS
68235000	OXY	Pipeline ROW	AUGUST R BERGER ET UX	COLUMBIAN FUEL CORPORATION	6/21/1946	7	276		27S-34W-18	Haskell	KS
61911000	OXY	License/Permit	HASKELL COUNTY ROAD CROSSING PERMIT	OXY USA INC	6/14/2004				27S-34W-19	Haskell	KS
68236000	OXY	Pipeline ROW	A C SEVER ET UX	COLUMBIAN FUEL CORPORATION	5/24/1948	7	290		27S-34W-19	Haskell	KS
68237000	OXY	Pipeline ROW	ALBERT L ALEXANDER ET UX	COLUMBIAN FUEL CORPORATION	5/28/1948	7	291		27S-34W-19	Haskell	KS
61911000	OXY	License/Permit	HASKELL COUNTY ROAD CROSSING PERMIT	OXY USA INC	6/14/2004				27S-34W-20	Haskell	KS
68234000	OXY	Pipeline ROW	ORVILLE TUNIS ET UX	COLUMBIAN FUEL CORPORATION	8/5/1946	7	278		27S-34W-20	Haskell	KS

**Exhibit A-3 - Easements**  
**to Assignment, Conveyance and Bill of Sale dated Effective October 1, 2025**  
**by and between Merit Hugoton, L.P., et.al., as Assignor. and EJ Hugoton Devco LLC, as Assignee**

Agreement Number	ACQUISITION	Agreement Type	Original Lessor	Original Lessee	Agreement Date	Book	Page	RECEPTION	TWP-RGE-SEC	County	State
68238000	OXY	Pipeline ROW	C R DAVATZ SINGLE	COLUMBIAN FUEL CORPORATION	8/17/1946	7	280		27S-34W-20	Haskell	KS
68239000	OXY	Pipeline ROW	WILLIAM M DREYER ET AL	COLUMBIAN FUEL CORPORATION	11/3/1947	7	285		27S-34W-20	Haskell	KS
67843000	OXY	Surface Use Agreement	DARREN ALEXANDER	OXY USA INC	4/19/2005	176	34		27S-34W-21	Haskell	KS
68239000	OXY	Pipeline ROW	WILLIAM M DREYER ET AL	COLUMBIAN FUEL CORPORATION	11/3/1947	7	285		27S-34W-21	Haskell	KS
68240000	OXY	Pipeline ROW	DANA G LEWIS ET UX	COLUMBIAN FUEL CORPORATION	8/12/1946	7	273		27S-34W-21	Haskell	KS
68242000	OXY	Pipeline ROW	HAROLD T SNIDER ET UX	COLUMBIAN FUEL CORPORATION	10/23/1947	7	284		27S-34W-21	Haskell	KS
68787000	OXY	Pipeline ROW	DANNY ALEXANDER	OXY USA INC	4/11/2007	186	281		27S-34W-21	Haskell	KS
68232000	OXY	Pipeline ROW	ORTHA G GARRISON ET UX	COLUMBIAN FUEL CORPORATION	8/12/1946	7	275		27S-34W-22	Haskell	KS
68235000	OXY	Pipeline ROW	AUGUST R BERGER ET UX	COLUMBIAN FUEL CORPORATION	6/21/1946	7	276		27S-34W-22	Haskell	KS
68242000	OXY	Pipeline ROW	HAROLD T SNIDER ET UX	COLUMBIAN FUEL CORPORATION	10/23/1947	7	284		27S-34W-22	Haskell	KS
61912000	OXY	License/Permit	HASKELL COUNTY ROAD CROSSING PERMIT	OXY USA INC	6/14/2004				27S-34W-23	Haskell	KS
61919000	OXY	License/Permit	BOARD OF COUNTY COMMISSIONERS	OXY USA INC	11/29/2010				27S-34W-23	Haskell	KS
68776000	OXY	Pipeline ROW	DELAINE LYNETTE FRANCO	OXY USA INC	1/16/2005	177	164		27S-34W-23	Haskell	KS
68779000	OXY	Pipeline ROW	CHARLENE AND EDWARD FREY	OXY USA INC	1/13/2005	177	160		27S-34W-23	Haskell	KS
68845000	OXY	Pipeline ROW	DREGER FAMILY LIMITED PARTNERSHIP	OXY USA INC	10/29/2010	210	571		27S-34W-24	Haskell	KS
69064000	OXY	Surface Use Agreement	JOINT SUA OXY AND BUFFALO DUNES WIND PROJECT	OXY USA INC. AND BUFFALO DUNES WIND PROJECT, LLC	10/16/2012	N/A	N/A		27S-34W-24	Haskell	KS

**Exhibit A-3 - Easements**  
**to Assignment, Conveyance and Bill of Sale dated Effective October 1, 2025**  
**by and between Merit Hugoton, L.P., et.al., as Assignor. and EJ Hugoton Devco LLC, as Assignee**

Agreement Number	ACQUISITION	Agreement Type	Original Lessor	Original Lessee	Agreement Date	Book	Page	RECEPTION	TWP-RGE-SEC	County	State
61919000	OXY	License/Permit	BOARD OF COUNTY COMMISSIONERS	OXY USA INC	11/29/2010				27S-34W-25	Haskell	KS
67823000	OXY	Surface Use Agreement	BILL A KING AND CHRIS R KING	OXY USA INC	11/11/2000	153	417		27S-34W-25	Haskell	KS
68227000	OXY	Pipeline ROW	BILL A KING AND CHRIS R KING	OXY USA INC.	11/11/2000	153	420		27S-34W-25	Haskell	KS
68245000	OXY	Pipeline ROW	EMIL H GAWER	COLUMBIAN FUEL CORPORATION	11/3/1949	10	262		27S-34W-25	Haskell	KS
68542000	OXY	Pipeline ROW	BILL A KING & CHRIS KING JT	OXY USA INC.	7/30/2003	166	331-333		27S-34W-25	Haskell	KS
69064000	OXY	Surface Use Agreement	JOINT SUA OXY AND BUFFALO DUNES WIND PROJECT	OXY USA INC. AND BUFFALO DUNES WIND PROJECT, LLC	10/16/2012	N/A	N/A		27S-34W-25	Haskell	KS
68246000	OXY	Pipeline ROW	MRS BESSIE E COOK A WIDOW	COLUMBIAN FUEL CORPORATION	10/12/1949	10	215		27S-34W-26	Haskell	KS
69064000	OXY	Surface Use Agreement	JOINT SUA OXY AND BUFFALO DUNES WIND PROJECT	OXY USA INC. AND BUFFALO DUNES WIND PROJECT, LLC	10/16/2012	N/A	N/A		27S-34W-26	Haskell	KS
132815000	OXY	Easement - Surface Lease	DESERET CATTLE FEEDERS LLC EASEMENT	MERIT HUGOTON LP	4/1/2019	241	499		27S-34W-26	Haskell	KS
61370000	OXY	Facilities Agreement HUGOTON GAS TREATING PLANT	CITIES SERVICE COMPANY	ASHLAND OIL, INC	7/11/1977	N/A	N/A		27S-34W-27	Haskell	KS
68784000	OXY	Pipeline ROW	ENGLER LP	OXY USA INC	3/15/2007	186	293		27S-34W-27	Haskell	KS
68789000	OXY	Pipeline ROW	DARCY ALEXANDER	OXY LAND INC	4/11/2007	186	297		27S-34W-27	Haskell	KS
68247000	OXY	Pipeline ROW	JOHN T WARD ET UX	COLUMBIAN FUEL CORPORATION	8/19/1946	7	279		27S-34W-28	Haskell	KS
68783000	OXY	Pipeline ROW	ENGLER LP	OXY USA INC	3/15/2007	186	289		27S-34W-28	Haskell	KS
68785000	OXY	Pipeline ROW	ENGLER LP	OXY USA INC	3/15/2007	186	285		27S-34W-28	Haskell	KS
187999000	OXY	Pipeline ROW	VANCE A KELLS AND NATHAN P KELLS ROW	MERIT HUGOTON LP	4/22/2021	250	391		27S-34W-28	Haskell	KS

**Exhibit A-3 - Easements**  
**to Assignment, Conveyance and Bill of Sale dated Effective October 1, 2025**  
**by and between Merit Hugoton, L.P., et.al., as Assignor. and EJ Hugoton Devco LLC, as Assignee**

Agreement Number	ACQUISITION	Agreement Type	Original Lessor	Original Lessee	Agreement Date	Book	Page	RECEPTION	TWP-RGE-SEC	County	State
68248000	OXY	Pipeline ROW	S H KELLS ET UX	COLUMBIAN FUEL CORPORATION	5/10/1947	7	283		27S-34W-29	Haskell	KS
69064000	OXY	Surface Use Agreement	JOINT SUA OXY AND BUFFALO DUNES WIND PROJECT	OXY USA INC. AND BUFFALO DUNES WIND PROJECT, LLC	10/16/2012	N/A	N/A		27S-34W-29	Haskell	KS
68249000	OXY	Pipeline ROW	MAYNARD A COOK ET UX	COLUMBIAN FUEL CORPORATION	7/31/1951	12	5		27S-34W-30	Haskell	KS
68250000	OXY	Pipeline ROW	BESSIE E COOK A WIDOW	COLUMBIAN FUEL CORPORATION	7/10/1951	11	569		27S-34W-30	Haskell	KS
69064000	OXY	Surface Use Agreement	JOINT SUA OXY AND BUFFALO DUNES WIND PROJECT	OXY USA INC. AND BUFFALO DUNES WIND PROJECT, LLC	10/16/2012	N/A	N/A		27S-34W-30	Haskell	KS
68251000	OXY	Pipeline ROW	ANNA R BIGGS A WIDOW	COLUMBIAN FUEL CORPORATION	7/15/1946	7	270		27S-34W-31	Haskell	KS
68252000	OXY	Pipeline ROW	ORIAN M LANDRETH ET UX	COLUMBIAN FUEL CORPORATION	8/7/1946	7	274		27S-34W-31	Haskell	KS
69034000	OXY	Easement	MAURINE KIEHNE REVOCABLE TRUST	COASTAL FIELD SERVICES COMPANY	8/26/1999	151	7		27S-34W-31	Haskell	KS
69064000	OXY	Surface Use Agreement	JOINT SUA OXY AND BUFFALO DUNES WIND PROJECT	OXY USA INC. AND BUFFALO DUNES WIND PROJECT, LLC	10/16/2012	N/A	N/A		27S-34W-31	Haskell	KS
69075000	OXY	Salt Water Disposal Agreement	GARY AND KAREN TATON	OXY USA INC	4/15/2005	176	126		27S-34W-31	Haskell	KS
69064000	OXY	Surface Use Agreement	JOINT SUA OXY AND BUFFALO DUNES WIND PROJECT	OXY USA INC. AND BUFFALO DUNES WIND PROJECT, LLC	10/16/2012	N/A	N/A		27S-34W-32	Haskell	KS
68762000	OXY	Pipeline ROW	CLIFFORD AND MILTON ALEXANDER	OXY USA INC	7/10/2003	167	385		27S-34W-33	Haskell	KS
68763000	OXY	Pipeline ROW	VADA JOAN DUFF REVOCABLE LIVING TRUST	OXYUSA INC	8/5/2003	167	382		27S-34W-33	Haskell	KS

**Exhibit A-3 - Easements**  
**to Assignment, Conveyance and Bill of Sale dated Effective October 1, 2025**  
**by and between Merit Hugoton, L.P., et.al., as Assignor. and EJ Hugoton Devco LLC, as Assignee**

Agreement Number	ACQUISITION	Agreement Type	Original Lessor	Original Lessee	Agreement Date	Book	Page	RECEPTION	TWP-RGE-SEC	County	State
68782000	OXY	Pipeline ROW	CLIFFORD G ALEXANDER AND M MILTON ALEXANDER	OXY USA INC	2/4/2003	163	559		27S-34W-33	Haskell	KS
68798000	OXY	Pipeline ROW	BOARD OF HASKELL COUNTY COMMISSIONERS	OXY USA INC	11/13/2007	N/A	N/A		27S-34W-33	Haskell	KS
69037000	OXY	Easement	CLIFFORD G ALEXANDER AND M MILTON ALEXANDER	OXY USA INC	2/4/2003	163	557		27S-34W-33	Haskell	KS
69064000	OXY	Surface Use Agreement	JOINT SUA OXY AND BUFFALO DUNES WIND PROJECT	OXY USA INC. AND BUFFALO DUNES WIND PROJECT, LLC	10/16/2012	N/A	N/A		27S-34W-33	Haskell	KS
61370000	OXY	Facilities Agreement HUGOTON GAS TREATING PLANT	CITIES SERVICE COMPANY	ASHLAND OIL, INC	7/11/1977	N/A	N/A		27S-34W-34	Haskell	KS
68253000	OXY	Pipeline ROW	LESTER N ALEXANDER ET UX	CITIES SERVICE OIL COMPANY	11/4/1948	9	523		27S-34W-34	Haskell	KS
68341000	OXY	Pipeline ROW	LESTER N ALEXANDER ET UX	CITIES SERVICE OIL COMPANY	11/4/1948	9	523		27S-34W-34	Haskell	KS
68786000	OXY	Pipeline ROW	DARLA HUBBARD	OXY USA INC	4/17/2007	186	305		27S-34W-34	Haskell	KS
68788000	OXY	Pipeline ROW	ALFRED ALEXANDER	OXY USA INC	4/11/2007	186	301		27S-34W-34	Haskell	KS
69064000	OXY	Surface Use Agreement	JOINT SUA OXY AND BUFFALO DUNES WIND PROJECT	OXY USA INC. AND BUFFALO DUNES WIND PROJECT, LLC	10/16/2012	N/A	N/A		27S-34W-34	Haskell	KS
61370000	OXY	Facilities Agreement HUGOTON GAS TREATING PLANT	CITIES SERVICE COMPANY	ASHLAND OIL, INC	7/11/1977	N/A	N/A		27S-34W-35	Haskell	KS
69064000	OXY	Surface Use Agreement	JOINT SUA OXY AND BUFFALO DUNES WIND PROJECT	OXY USA INC. AND BUFFALO DUNES WIND PROJECT, LLC	10/16/2012	N/A	N/A		27S-34W-35	Haskell	KS
132815000	OXY	Easement - Surface Lease	DESERET CATTLE FEEDERS LLC EASEMENT	MERIT HUGOTON LP	4/1/2019	241	499		27S-34W-35	Haskell	KS

**Exhibit A-3 - Easements**  
**to Assignment, Conveyance and Bill of Sale dated Effective October 1, 2025**  
**by and between Merit Hugoton, L.P., et.al., as Assignor. and EJ Hugoton Devco LLC, as Assignee**

Agreement Number	ACQUISITION	Agreement Type	Original Lessor	Original Lessee	Agreement Date	Book	Page	RECEPTION	TWP-RGE-SEC	County	State
69064000	OXY	Surface Use Agreement	JOINT SUA OXY AND BUFFALO DUNES WIND PROJECT	OXY USA INC. AND BUFFALO DUNES WIND PROJECT, LLC	10/16/2012	N/A	N/A		27S-34W-36	Haskell	KS
68856000	OXY	Pipeline ROW	THE CHESTER REXFORD INC	OXY USA INC	9/26/2013	217	600		28S-32W-17	Haskell	KS
80677000	APC 16 - UPSTREAM	O/G LSE-Surface Rights/Rentals	THREE ARROWS LAND & CATTLE	ANADARKO PETROLEUM CORPORATION	2/7/2007	186	42		28S-32W-17	Haskell	KS
80677000	APC 16 - MIDSTREAM	O/G LSE-Surface Rights/Rentals	THREE ARROWS LAND & CATTLE	ANADARKO PETROLEUM CORPORATION	2/7/2007	186	42		28S-32W-17	Haskell	KS
80619000	APC 16 - UPSTREAM	O/G LSE-Surface Rights/Rentals	COURTNEY BROWN	ANADARKO PETROLEUM CORPORATION	6/22/2005	NR	NR		28S-32W-29	Haskell	KS
80619000	APC 16 - MIDSTREAM	O/G LSE-Surface Rights/Rentals	COURTNEY BROWN	ANADARKO PETROLEUM CORPORATION	6/22/2005	NR	NR		28S-32W-29	Haskell	KS
77736000	APC 16 - UPSTREAM	Surface License / Permit	HASKELL COUNTY BOARD OF COMMISSIONERS	ANADARKO PETROLEUM CORPORATION	6/7/1993	NR	NR		28S-32W-31	Haskell	KS
77736000	APC 16 - MIDSTREAM	Surface License / Permit	HASKELL COUNTY BOARD OF COMMISSIONERS	ANADARKO PETROLEUM CORPORATION	6/7/1993	NR	NR		28S-32W-31	Haskell	KS
24331000	OXY	Pipeline ROW	ROW BATMAN TANK BATTERY	MERIT ENERGY COMPANY LLC	8/1/2014	221	782		28S-33W-10	Haskell	KS
27522000	OXY	Surface Use Agreement	BATMAN TANK BATTERY	MERIT HUGOTON, LP	8/1/2014	221	881		28S-33W-10	Haskell	KS
61324000	OXY	Surface Use Agreement	WAYNE B GRIFFIN AND CONNIE GRIFFIN	PIONEER ELECTRIC COOPERATIVE INC	1/24/2013	N/A	N/A		28S-33W-11	Haskell	KS
61367000	OXY	Easement	BRONSON G GRIFFIN AND SHELLEY MCGARRAUGH	PIONEER ELECTRIC COOPERATIVE INC	2/5/2013	N/A	N/A		28S-33W-11	Haskell	KS
68855000	OXY	Pipeline ROW	SHELLEY MCGARRAUGH AND BRONSON GRIFFIN RW	OXY USA INC	7/16/2013	216	181		28S-33W-11	Haskell	KS
69022000	OXY	Easement	WAYNE B GRIFFIN AND CONNIE GRIFFIN	OXY USA INC	2/11/2013	213	715		28S-33W-11	Haskell	KS
69023000	OXY	Easement	KENNETH COX	OXY USA INC	1/22/2013	213	718		28S-33W-11	Haskell	KS
68857000	OXY	Pipeline ROW	KENNETH M COX AND DENNIS K HILL	OXY USA INC	8/20/2012	211	894		28S-33W-14	Haskell	KS
70125000	OXY	Easement	KENNETH M COX TRUST	OXY USA INC	4/30/2014	219	565		28S-33W-14	Haskell	KS

**Exhibit A-3 - Easements**  
**to Assignment, Conveyance and Bill of Sale dated Effective October 1, 2025**  
**by and between Merit Hugoton, L.P., et.al., as Assignor. and EJ Hugoton Devco LLC, as Assignee**

Agreement Number	ACQUISITION	Agreement Type	Original Lessor	Original Lessee	Agreement Date	Book	Page	RECEPTION	TWP-RGE-SEC	County	State
70128000	OXY	Pipeline ROW	KENNETH M COX TRUST	OXY USA INC	3/19/2014	219	568		28S-33W-14	Haskell	KS
68419000	OXY	Pipeline ROW	WILLIAM L & JUDITH ANN ENGLER	OXY USA INC.	2/10/1993	120	482		28S-33W-19	Haskell	KS
69024000	OXY	Easement	COX LAND	OXY USA INC	1/22/2013	213	725-727		28S-33W-2	Haskell	KS
69025000	OXY	Easement	COX LAND	OXY USA INC	1/22/2013	213	722-724		28S-33W-2	Haskell	KS
85813000	APC 16 - UPSTREAM	O/G LSE-Surface Rights/Rentals	TICE CATTLE INC	KERR MCGEE OIL & GAS ONSHORE LP	10/22/2014	222	115	201401075	28S-33W-25	Haskell	KS
85813000	APC 16 - MIDSTREAM	O/G LSE-Surface Rights/Rentals	TICE CATTLE INC	KERR MCGEE OIL & GAS ONSHORE LP	10/22/2014	222	115	201401075	28S-33W-25	Haskell	KS
77649000	APC 16 - UPSTREAM	Surface License / Permit	HASKELL COUNTY BOARD OF COMMISSIONERS	ANADARKO GATHERING COMPANY	5/30/1995	NR	NR		28S-33W-26	Haskell	KS
77649000	APC 16 - MIDSTREAM	Surface License / Permit	HASKELL COUNTY BOARD OF COMMISSIONERS	ANADARKO GATHERING COMPANY	5/30/1995	NR	NR		28S-33W-26	Haskell	KS
77649000	APC 16 - UPSTREAM	Surface License / Permit	HASKELL COUNTY BOARD OF COMMISSIONERS	ANADARKO GATHERING COMPANY	5/30/1995	NR	NR		28S-33W-27	Haskell	KS
77649000	APC 16 - MIDSTREAM	Surface License / Permit	HASKELL COUNTY BOARD OF COMMISSIONERS	ANADARKO GATHERING COMPANY	5/30/1995	NR	NR		28S-33W-27	Haskell	KS
77737000	APC 16 - UPSTREAM	Right of Way/Easement/Facility	HAROLD E TRIMPA ESTATE	ANADARKO GATHERING COMPANY	6/9/1995	130	157		28S-33W-27	Haskell	KS
77737000	APC 16 - MIDSTREAM	Right of Way/Easement/Facility	HAROLD E TRIMPA ESTATE	ANADARKO GATHERING COMPANY	6/9/1995	130	157		28S-33W-27	Haskell	KS
67907000	OXY	Surface Use Agreement	DONALD R GREEN TANK BATTERY AGREEMENT	OXY USA INC	1/22/2014	218	870		28S-34W-10	Haskell	KS
69064000	OXY	Surface Use Agreement	JOINT SUA OXY AND BUFFALO DUNES WIND PROJECT	OXY USA INC. AND BUFFALO DUNES WIND PROJECT, LLC	10/16/2012	N/A	N/A		28S-34W-10	Haskell	KS
69217000	OXY	Pipeline ROW	DONALD GREEN REVCBLE TRST	OXY USA INC	2/24/2014	219	242		28S-34W-10	Haskell	KS
70242000	OXY	Pipeline ROW	STONESTREET #2 PIPELINE ROW	MERIT HUGOTON LP	3/23/2015	224	44		28S-34W-10	Haskell	KS

**Exhibit A-3 - Easements**  
**to Assignment, Conveyance and Bill of Sale dated Effective October 1, 2025**  
**by and between Merit Hugoton, L.P., et.al., as Assignor. and EJ Hugoton Devco LLC, as Assignee**

Agreement Number	ACQUISITION	Agreement Type	Original Lessor	Original Lessee	Agreement Date	Book	Page	RECEPTION	TWP-RGE-SEC	County	State
73611000	OXY	Pipeline ROW	ROW - DONALD R GREEN REV TRUST	MERIT HUGOTON LP	6/24/2015	226	475		28S-34W-10	Haskell	KS
77706000	APC 16 - UPSTREAM	Right of Way/Easement/Facility	CASSIE BOCK	UNITED PRODUCING COMPANY INC	12/31/1945	7	261		28S-34W-15	Haskell	KS
77706000	APC 16 - MIDSTREAM	Right of Way/Easement/Facility	CASSIE BOCK	UNITED PRODUCING COMPANY INC	12/31/1945	7	261		28S-34W-15	Haskell	KS
77713000	APC 16 - UPSTREAM	Right of Way/Easement/Facility	CLYDE STONESTREET	UNITED PRODUCING COMPANY INC	9/1/1945	7	255		28S-34W-15	Haskell	KS
77713000	APC 16 - MIDSTREAM	Right of Way/Easement/Facility	CLYDE STONESTREET	UNITED PRODUCING COMPANY INC	9/1/1945	7	255		28S-34W-15	Haskell	KS
87262000	OXY	Easement - Surface Lease	BOCK FAMILY TRUST SURFACE LEASE	MERIT HUGOTON LP	5/12/2017	N/A	N/A		28S-34W-15	Haskell	KS
69064000	OXY	Surface Use Agreement	JOINT SUA OXY AND BUFFALO DUNES WIND PROJECT	OXY USA INC. AND BUFFALO DUNES WIND PROJECT, LLC	10/16/2012	N/A	N/A		28S-34W-18	Haskell	KS
67842000	OXY	Surface Use Agreement	CATTLE EMPIRE LLC	OXY USA INC	3/8/2005	176	63		28S-34W-23	Haskell	KS
68774000	OXY	Pipeline ROW	CATTLE EMPIRE LLC	OXY USA INC	3/8/2005	176	68		28S-34W-23	Haskell	KS
77707000	APC 16 - UPSTREAM	Right of Way/Easement/Facility	MAL H EUBANK ET UX	UNITED PRODUCING COMPANY INC	12/31/1945	7	262		28S-34W-23	Haskell	KS
77707000	APC 16 - MIDSTREAM	Right of Way/Easement/Facility	MAL H EUBANK ET UX	UNITED PRODUCING COMPANY INC	12/31/1945	7	262		28S-34W-23	Haskell	KS
68774000	OXY	Pipeline ROW	CATTLE EMPIRE LLC	OXY USA INC	3/8/2005	176	68		28S-34W-24	Haskell	KS
77710000	APC 16 - UPSTREAM	Right of Way/Easement/Facility	J C LEMON ET UX	UNITED PRODUCING COMPANY INC	12/31/1945	7	264		28S-34W-24	Haskell	KS
77710000	APC 16 - MIDSTREAM	Right of Way/Easement/Facility	J C LEMON ET UX	UNITED PRODUCING COMPANY INC	12/31/1945	7	264		28S-34W-24	Haskell	KS
77694000	APC 16 - UPSTREAM	Right of Way/Easement/Facility	SOPHIA STUCKY ET AL	UNITED PRODUCING COMPANY INC	2/3/1959	17	142		28S-34W-29	Haskell	KS
77694000	APC 16 - MIDSTREAM	Right of Way/Easement/Facility	SOPHIA STUCKY ET AL	UNITED PRODUCING COMPANY INC	2/3/1959	17	142		28S-34W-29	Haskell	KS
61329000	OXY	Damage Agreement	JONES FAMILY	OXY USA INC	4/3/2007	N/A	N/A		28S-34W-3	Haskell	KS

**Exhibit A-3 - Easements**  
**to Assignment, Conveyance and Bill of Sale dated Effective October 1, 2025**  
**by and between Merit Hugoton, L.P., et.al., as Assignor. and EJ Hugoton Devco LLC, as Assignee**

Agreement Number	ACQUISITION	Agreement Type	Original Lessor	Original Lessee	Agreement Date	Book	Page	RECEPTION	TWP-RGE-SEC	County	State
61370000	OXY	Facilities Agreement HUGOTON GAS TREATING PLANT	CITIES SERVICE COMPANY	ASHLAND OIL, INC	7/11/1977	N/A	N/A		28S-34W-3	Haskell	KS
67831000	OXY	Surface Use Agreement	THE JONES FAMILY TRUST ORVAL JONES TRU	OXY USA INC	1/14/1998	141	548		28S-34W-3	Haskell	KS
68254000	OXY	Pipeline ROW	LEO MCNERNEY ET UX	CITIES SERVICE OIL COMPANY	3/16/1948	8	520		28S-34W-3	Haskell	KS
68790000	OXY	Pipeline ROW	MARY LOUISE TALBERT	OXY USA INC	3/7/2007	186	309		28S-34W-3	Haskell	KS
69064000	OXY	Surface Use Agreement	JOINT SUA OXY AND BUFFALO DUNES WIND PROJECT	OXY USA INC. AND BUFFALO DUNES WIND PROJECT, LLC	10/16/2012	N/A	N/A		28S-34W-3	Haskell	KS
70290000	OXY	Easement - Surface Lease	MAYOLA F JONES, TRUSTEE	MERIT HUGOTON, LP	7/1/2015	225	724-728		28S-34W-3	Haskell	KS
70306000	OXY	Pipeline ROW	MAYOLA F JONES, TRUSTEE	MERIT HUGOTON, LP	6/22/2015	225	365-367		28S-34W-3	Haskell	KS
86999000	OXY	Easement	JONES FAMILY BYPASS TRUST POWERLINE ROW	MERIT HUGOTON LP	9/21/2015	227	212		28S-34W-3	Haskell	KS
87007001	OXY	Pipeline ROW	JONES FAMILY BYPASS TRUST	MERIT HUGOTON LP	9/21/2015	227	215		28S-34W-3	Haskell	KS
87007002	OXY	Pipeline ROW	JONES SURVIVING SPOUSE TRUST	MERIT HUGOTON LP	9/21/2015	227	218		28S-34W-3	Haskell	KS
87014001	OXY	Pipeline ROW	JONES FAMILY BYPASS TRUST	MERIT HUGOTON LP	3/28/2017	232	640		28S-34W-3	Haskell	KS
87014002	OXY	Pipeline ROW	JONES SURVIVING SPOUSE TRUST	MERIT HUGOTON LP	3/28/2017	232	367		28S-34W-3	Haskell	KS
87015001	OXY	Pipeline ROW	JONES FAMILY BYPASS TRUST	MERIT HUGOTON LP	5/2/2016	229	144		28S-34W-3	Haskell	KS
87015002	OXY	Pipeline ROW	JONES SURVIVING SPOUSE TRUST	MERIT HUGOTON LP	5/2/2016	229	167		28S-34W-3	Haskell	KS
87159000	OXY	Pipeline ROW	JONES FAMILY BYPASS TRUST ET AL	MERIT HUGOTON LP	9/14/2017	234	708		28S-34W-3	Haskell	KS
96082000	OXY	Pipeline ROW	JONES SURVIVING SPOUSE TRUST ET AL	MERIT HUGOTON LP	11/29/2018	239	339-341		28S-34W-3	Haskell	KS

**Exhibit A-3 - Easements**  
**to Assignment, Conveyance and Bill of Sale dated Effective October 1, 2025**  
**by and between Merit Hugoton, L.P., et.al., as Assignor. and EJ Hugoton Devco LLC, as Assignee**

Agreement Number	ACQUISITION	Agreement Type	Original Lessor	Original Lessee	Agreement Date	Book	Page	RECEPTION	TWP-RGE-SEC	County	State
69033000	OXY	Easement	DONALD W FOSTER TRUSTEE	COASTAL FIELD SERVICES COMPANY	8/26/1999	151	13		28S-34W-31	Haskell	KS
77725000	APC 16 - UPSTREAM	Right of Way/Easement/Facility	HERBERT FOSTER ET UX	UNITED PRODUCING COMPANY INC	8/29/1945	7	247		28S-34W-31	Haskell	KS
77725000	APC 16 - MIDSTREAM	Right of Way/Easement/Facility	HERBERT FOSTER ET UX	UNITED PRODUCING COMPANY INC	8/29/1945	7	247		28S-34W-31	Haskell	KS
61889000	OXY	License/Permit	BOARD OF COUNTY COMMISSIONERS HASKELL CO KANSAS	OXY USA	9/9/2002				28S-34W-4	Haskell	KS
68543000	OXY	Pipeline ROW	THE COOPER-CLARK FOUNDATION	OXY USA INC.	9/4/2002	163	186		28S-34W-4	Haskell	KS
68544000	OXY	Pipeline ROW	BARBARA ELAINE MORGAN & ROBERT BRUCE BELL	OXY USA INC.	9/11/2002	163	192		28S-34W-4	Haskell	KS
68545000	OXY	Pipeline ROW	MARY ELSIE MINOR TRUST	OXY USA INC.	12/31/2002	163	189		28S-34W-4	Haskell	KS
68761000	OXY	Pipeline ROW	BRUCE F BENNETT ET AL	OXY USA INC	1/22/2005	177	168		28S-34W-4	Haskell	KS
69064000	OXY	Surface Use Agreement	JOINT SUA OXY AND BUFFALO DUNES WIND PROJECT	OXY USA INC. AND BUFFALO DUNES WIND PROJECT, LLC	10/16/2012	N/A	N/A		28S-34W-4	Haskell	KS
69096000	OXY	Salt Water Disposal Agreement	COOPER F3 FLUID DISPOSAL AGREEMENT	OXY USA INC	5/19/2012	217	450-452		28S-34W-4	Haskell	KS
92776000	OXY	Easement - Surface Lease	2012 WELCH FAMILY TRUST ET AL	MERIT HUGOTON LP	2/1/2017	N/A	N/A		28S-34W-4	Haskell	KS
94831000	OXY	Surface Use Agreement	COOPER-CLARK FOUNDATION	MERIT HUGOTON LP	10/1/2018	238	774-777		28S-34W-4	Haskell	KS
94832000	OXY	Pipeline ROW	COOPER- CLARK FOUNDATION ROW	MERIT HUGOTON LP	9/17/2018	238	778-779		28S-34W-4	Haskell	KS
188545000	OXY	Surface Use Agreement	COOPER-CLARK FOUNDATION (SUA)	MERIT ENERGY COMPANY LLC	6/1/2019	249	277-278		28S-34W-4	Haskell	KS
69064000	OXY	Surface Use Agreement	JOINT SUA OXY AND BUFFALO DUNES WIND PROJECT	OXY USA INC. AND BUFFALO DUNES WIND PROJECT, LLC	10/16/2012	N/A	N/A		28S-34W-5	Haskell	KS

**Exhibit A-3 - Easements**  
**to Assignment, Conveyance and Bill of Sale dated Effective October 1, 2025**  
**by and between Merit Hugoton, L.P., et.al., as Assignor. and EJ Hugoton Devco LLC, as Assignee**

Agreement Number	ACQUISITION	Agreement Type	Original Lessor	Original Lessee	Agreement Date	Book	Page	RECEPTION	TWP-RGE-SEC	County	State
69064000	OXY	Surface Use Agreement	JOINT SUA OXY AND BUFFALO DUNES WIND PROJECT	OXY USA INC. AND BUFFALO DUNES WIND PROJECT, LLC	10/16/2012	N/A	N/A		28S-34W-6	Haskell	KS
69064000	OXY	Surface Use Agreement	JOINT SUA OXY AND BUFFALO DUNES WIND PROJECT	OXY USA INC. AND BUFFALO DUNES WIND PROJECT, LLC	10/16/2012	N/A	N/A		28S-34W-7	Haskell	KS
69064000	OXY	Surface Use Agreement	JOINT SUA OXY AND BUFFALO DUNES WIND PROJECT	OXY USA INC. AND BUFFALO DUNES WIND PROJECT, LLC	10/16/2012	N/A	N/A		28S-34W-8	Haskell	KS
73582000	OXY	Salt Water Disposal Agreement	BENNETT FAMILY PROPERTIES LLC	MERIT HUGOTON LP	11/12/2015	226	273-276		28S-34W-8	Haskell	KS
68539000	OXY	Pipeline ROW	ALFRED ALEXANDER ET UX	OXY USA INC.	4/29/2002	159	887		28S-34W-9	Haskell	KS
69064000	OXY	Surface Use Agreement	JOINT SUA OXY AND BUFFALO DUNES WIND PROJECT	OXY USA INC. AND BUFFALO DUNES WIND PROJECT, LLC	10/16/2012	N/A	N/A		28S-34W-9	Haskell	KS
67905000	OXY	Surface Use Agreement	SHELLEY M MCGARRAUGH AND BRONSON G GRIFFIN	OXY USA INC	3/21/2013	215	616		28W-33W-11	Haskell	KS
68798000	OXY	Pipeline ROW	BOARD OF HASKELL COUNTY COMMISSIONERS	OXY USA INC	11/13/2007	N/A	N/A		28W-34W-3	Haskell	KS
77731000	APC 16 - UPSTREAM	Right of Way/Easement/Facility	W B MILLER ET UX	UNITED PRODUCING COMPANY INC	8/28/1945	7	230		29S-33W-19	Haskell	KS
77731000	APC 16 - MIDSTREAM	Right of Way/Easement/Facility	W B MILLER ET UX	UNITED PRODUCING COMPANY INC	8/28/1945	7	230		29S-33W-19	Haskell	KS
61380000	OXY	Facilities Agreement	RUBY M POWELL	OXY USA INC	8/9/2012	211	603		29S-33W-23	Haskell	KS
61380000	OXY	SURFACE LEASE	RUBY M POWELL	OXY USA INC	8/9/2012	211	603		29S-33W-23	Haskell	KS
69092000	OXY	Salt Water Disposal Agreement	POWELL FARMS LP ET AL	OXY USA INC	12/1/2011	211	367		29S-33W-26	Haskell	KS
61376000	OXY	Facilities Agreement	RUBY M POWELL ET AL	OXY USA INC	11/15/2011	211	373		29S-33W-27	Haskell	KS
61376000	OXY	SURFACE LEASE	RUBY M POWELL ET AL	OXY USA INC	11/15/2011	211	373		29S-33W-27	Haskell	KS
68839000	OXY	Pipeline ROW	LYNN LEONARD ET UX	OXY USA INC	11/28/2011	208	421		29S-33W-27	Haskell	KS
68842000	OXY	Pipeline ROW	POWELL FARMS LP ET AL	OXY USA INC	12/1/2011	210	752		29S-33W-27	Haskell	KS

**Exhibit A-3 - Easements**  
**to Assignment, Conveyance and Bill of Sale dated Effective October 1, 2025**  
**by and between Merit Hugoton, L.P., et.al., as Assignor. and EJ Hugoton Devco LLC, as Assignee**

Agreement Number	ACQUISITION	Agreement Type	Original Lessor	Original Lessee	Agreement Date	Book	Page	RECEPTION	TWP-RGE-SEC	County	State
69092000	OXY	Salt Water Disposal Agreement	POWELL FARMS LP ET AL	OXY USA INC	12/1/2011	211	367		29S-33W-27	Haskell	KS
68843000	OXY	Pipeline ROW	THE GRAND HALL TRUST	OXY USA INC	1/9/2012	208	396		29S-33W-28	Haskell	KS
61375000	OXY	Facilities Agreement	BILL A KING ET AL	OXY USA INC	8/9/2011	N/A	N/A		29S-33W-33	Haskell	KS
61375000	OXY	TANK BATTERY AGREEMENT	BILL A KING ET AL	OXY USA INC	8/9/2011	N/A	N/A		29S-33W-33	Haskell	KS
68844000	OXY	Pipeline ROW	BILL KING ET AL	OXY USA INC	12/19/2011	208	360-363		29S-33W-33	Haskell	KS
80610000	APC 16 - UPSTREAM	O/G LSE-Surface Rights/Rentals	SHARON K PREEDY	ANADARKO PETROLEUM CORPORATION	10/26/2006	183	844		29S-33W-33	Haskell	KS
80610000	APC 16 - MIDSTREAM	O/G LSE-Surface Rights/Rentals	SHARON K PREEDY	ANADARKO PETROLEUM CORPORATION	10/26/2006	183	844		29S-33W-33	Haskell	KS
77646000	APC 16 - UPSTREAM	Right of Way/Easement/Facility	BROOKOVER LAND ENTERPRISES	ANADARKO MARKETING COMPANY	7/3/1991	113	742		29S-33W-34	Haskell	KS
77646000	APC 16 - MIDSTREAM	Right of Way/Easement/Facility	BROOKOVER LAND ENTERPRISES	ANADARKO MARKETING COMPANY	7/3/1991	113	742		29S-33W-34	Haskell	KS
77647000	APC 16 - UPSTREAM	Right of Way/Easement/Facility	WARREN SWARTZ ET UX	ANADARKO GATHERING COMPANY	8/8/1994	127	549		29S-33W-34	Haskell	KS
77647000	APC 16 - MIDSTREAM	Right of Way/Easement/Facility	WARREN SWARTZ ET UX	ANADARKO GATHERING COMPANY	8/8/1994	127	549		29S-33W-34	Haskell	KS
77648000	APC 16 - UPSTREAM	Right of Way/Easement/Facility	WARREN SWARTZ ET UX	ANADARKO GATHERING COMPANY	8/8/1994	NR	NR		29S-33W-34	Haskell	KS
77648000	APC 16 - MIDSTREAM	Right of Way/Easement/Facility	WARREN SWARTZ ET UX	ANADARKO GATHERING COMPANY	8/8/1994	NR	NR		29S-33W-34	Haskell	KS
77688000	APC 16 - UPSTREAM	Right of Way/Easement/Facility	S J MANNING	UNITED PRODUCING COMPANY INC	1/3/1946	7	267		29S-33W-6	Haskell	KS
77688000	APC 16 - MIDSTREAM	Right of Way/Easement/Facility	S J MANNING	UNITED PRODUCING COMPANY INC	1/3/1946	7	267		29S-33W-6	Haskell	KS
77729000	APC 16 - UPSTREAM	Right of Way/Easement/Facility	J S WHEATLEY ET UX	UNITED PRODUCING COMPANY INC	8/28/1945	7	231		29S-33W-6	Haskell	KS
77729000	APC 16 - MIDSTREAM	Right of Way/Easement/Facility	J S WHEATLEY ET UX	UNITED PRODUCING COMPANY INC	8/28/1945	7	231		29S-33W-6	Haskell	KS

**Exhibit A-3 - Easements**  
**to Assignment, Conveyance and Bill of Sale dated Effective October 1, 2025**  
**by and between Merit Hugoton, L.P., et.al., as Assignor. and EJ Hugoton Devco LLC, as Assignee**

Agreement Number	ACQUISITION	Agreement Type	Original Lessor	Original Lessee	Agreement Date	Book	Page	RECEPTION	TWP-RGE-SEC	County	State
77731000	APC 16 - UPSTREAM	Right of Way/Easement/Facility	W B MILLER ET UX	UNITED PRODUCING COMPANY INC	8/28/1945	7	230		29S-33W-7	Haskell	KS
77731000	APC 16 - MIDSTREAM	Right of Way/Easement/Facility	W B MILLER ET UX	UNITED PRODUCING COMPANY INC	8/28/1945	7	230		29S-33W-7	Haskell	KS
61356000	OXY	Easement	RALPH AND MARY DENNIS HOLLOWAY	OXY USA INC	10/19/2005	178	101		29S-34W-1	Haskell	KS
67845000	OXY	Surface Use Agreement	DAVID HOLLOWAY (HOLLOWAY TRUST)	OXY USA INC	6/20/2006	181	815		29S-34W-1	Haskell	KS
68760000	OXY	Pipeline ROW	C G AND CARRYE DENNIS	COLORADO INTERSTATE GAS COMPANY	5/13/1964	20	281		29S-34W-1	Haskell	KS
77664000	APC 16 - UPSTREAM	Right of Way/Easement/Facility	C M LIGHT TESTAMETARY TRUST	HUGOTON CAPITAL LIMITED PARTNERSHIP	12/19/1991	116	477		29S-34W-1	Haskell	KS
77664000	APC 16 - MIDSTREAM	Right of Way/Easement/Facility	C M LIGHT TESTAMETARY TRUST	HUGOTON CAPITAL LIMITED PARTNERSHIP	12/19/1991	116	477		29S-34W-1	Haskell	KS
77724000	APC 16 - UPSTREAM	Right of Way/Easement/Facility	C G DENNIS ET UX	UNITED PRODUCING COMPANY INC	8/29/1945	7	232		29S-34W-1	Haskell	KS
77724000	APC 16 - MIDSTREAM	Right of Way/Easement/Facility	C G DENNIS ET UX	UNITED PRODUCING COMPANY INC	8/29/1945	7	232		29S-34W-1	Haskell	KS
77726000	APC 16 - UPSTREAM	Right of Way/Easement/Facility	CHARLES M LIGHT JR ET AL	UNITED PRODUCING COMPANY INC	8/29/1945	7	233		29S-34W-1	Haskell	KS
77726000	APC 16 - MIDSTREAM	Right of Way/Easement/Facility	CHARLES M LIGHT JR ET AL	UNITED PRODUCING COMPANY INC	8/29/1945	7	233		29S-34W-1	Haskell	KS
77659000	APC 16 - UPSTREAM	Right of Way/Easement/Facility	THOMAS L WHITE	MESA OPERATING LIMITED PARTNERSHIP	3/25/1987	95	478		29S-34W-10	Haskell	KS
77659000	APC 16 - MIDSTREAM	Right of Way/Easement/Facility	THOMAS L WHITE	MESA OPERATING LIMITED PARTNERSHIP	3/25/1987	95	478		29S-34W-10	Haskell	KS
77662000	APC 16 - MIDSTREAM	Right of Way/Easement/Facility	THOMAS L WHITE ET AL	MESA OPER LTD PARTNRSHP	2/3/1992	116	469		29S-34W-10	Haskell	KS
77665000	APC 16 - UPSTREAM	Right of Way/Easement/Facility	STANLEY R TILLER ET UX	MESA OPERATING LIMITED PARTNERSHIP	11/8/1991	116	726		29S-34W-10	Haskell	KS

**Exhibit A-3 - Easements**  
**to Assignment, Conveyance and Bill of Sale dated Effective October 1, 2025**  
**by and between Merit Hugoton, L.P., et.al., as Assignor. and EJ Hugoton Devco LLC, as Assignee**

Agreement Number	ACQUISITION	Agreement Type	Original Lessor	Original Lessee	Agreement Date	Book	Page	RECEPTION	TWP-RGE-SEC	County	State
77665000	APC 16 - MIDSTREAM	Right of Way/Easement/Facility	STANLEY R TILLER ET UX	MESA OPERATING LIMITED PARTNERSHIP	11/8/1991	116	726		29S-34W-10	Haskell	KS
77666000	APC 16 - UPSTREAM	Right of Way/Easement/Facility	THOMAS L WHITE	MESA OPERATING LIMITED PARTNERSHIP	9/5/1986	94	51		29S-34W-10	Haskell	KS
77666000	APC 16 - MIDSTREAM	Right of Way/Easement/Facility	THOMAS L WHITE	MESA OPERATING LIMITED PARTNERSHIP	9/5/1986	94	51		29S-34W-10	Haskell	KS
77667000	APC 16 - UPSTREAM	Right of Way/Easement/Facility	BETTY JEAN CORDILL	MESA OPERATING LIMITED PARTNERSHIP	9/5/1986	94	46		29S-34W-10	Haskell	KS
77667000	APC 16 - MIDSTREAM	Right of Way/Easement/Facility	BETTY JEAN CORDILL	MESA OPERATING LIMITED PARTNERSHIP	9/5/1986	94	46		29S-34W-10	Haskell	KS
77668000	APC 16 - UPSTREAM	Right of Way/Easement/Facility	STANLEY R TILLER ET UX	MESA OPERATING LIMITED PARTNERSHIP	9/19/1986	94	56		29S-34W-10	Haskell	KS
77668000	APC 16 - MIDSTREAM	Right of Way/Easement/Facility	STANLEY R TILLER ET UX	MESA OPERATING LIMITED PARTNERSHIP	9/19/1986	94	56		29S-34W-10	Haskell	KS
77722000	APC 16 - UPSTREAM	Surface License / Permit	HASKELL COUNTY BOARD OF COMMISSIONERS	ANADARKO GATHERING COMPANY	7/24/1995	NR	NR		29S-34W-10	Haskell	KS
77722000	APC 16 - MIDSTREAM	Surface License / Permit	HASKELL COUNTY BOARD OF COMMISSIONERS	ANADARKO GATHERING COMPANY	7/24/1995	NR	NR		29S-34W-10	Haskell	KS
77661000	APC 16 - UPSTREAM	Right of Way/Easement/Facility	LEONARD V KOENIG	HUGOTON CAPITAL LIMITED PARTNERSHIP	12/17/1991	116	407		29S-34W-12	Haskell	KS
77661000	APC 16 - UPSTREAM	Right of Way/Easement/Facility	LEONARD V KOENIG	HUGOTON CAPITAL LIMITED PARTNERSHIP	12/17/1991	116	407		29S-34W-12	Haskell	KS
77661000	APC 16 - MIDSTREAM	Right of Way/Easement/Facility	LEONARD V KOENIG	HUGOTON CAPITAL LIMITED PARTNERSHIP	12/17/1991	116	407		29S-34W-12	Haskell	KS
77661000	APC 16 - MIDSTREAM	Right of Way/Easement/Facility	LEONARD V KOENIG	HUGOTON CAPITAL LIMITED PARTNERSHIP	12/17/1991	116	407		29S-34W-12	Haskell	KS
77663000	APC 16 - UPSTREAM	Right of Way/Easement/Facility	THE KOENIG REVOCABLE LIVING TRUST	HUGOTON CAPITAL LIMITED PARTNERSHIP	2/20/1992	116	474		29S-34W-12	Haskell	KS
77663000	APC 16 - MIDSTREAM	Right of Way/Easement/Facility	THE KOENIG REVOCABLE LIVING TRUST	HUGOTON CAPITAL LIMITED PARTNERSHIP	2/20/1992	116	474		29S-34W-12	Haskell	KS

**Exhibit A-3 - Easements**  
to Assignment, Conveyance and Bill of Sale dated Effective October 1, 2025  
by and between Merit Hugoton, L.P., et.al., as Assignor. and EJ Hugoton Devco LLC, as Assignee

Agreement Number	ACQUISITION	Agreement Type	Original Lessor	Original Lessee	Agreement Date	Book	Page	RECEPTION	TWP-RGE-SEC	County	State
77669000	APC 16 - UPSTREAM	Right of Way/Easement/Facility	JAY HUNGATE ET AL	MESA OPERATING LIMITED PARTNERSHIP	9/9/1986	94	123		29S-34W-13	Haskell	KS
77669000	APC 16 - MIDSTREAM	Right of Way/Easement/Facility	JAY HUNGATE ET AL	MESA OPERATING LIMITED PARTNERSHIP	9/9/1986	94	123		29S-34W-13	Haskell	KS
77690000	APC 16 - UPSTREAM	Right of Way/Easement/Facility	J B WRIGHT ET UX	UNITED PRODUCING COMPANY INC	12/26/1946	7	282		29S-34W-13	Haskell	KS
77690000	APC 16 - MIDSTREAM	Right of Way/Easement/Facility	J B WRIGHT ET UX	UNITED PRODUCING COMPANY INC	12/26/1946	7	282		29S-34W-13	Haskell	KS
77700000	APC 16 - UPSTREAM	Right of Way/Easement/Facility	GRACE HUNGATE ET AL	UNITED PRODUCING COMPANY INC	9/20/1944	5	182		29S-34W-13	Haskell	KS
77700000	APC 16 - MIDSTREAM	Right of Way/Easement/Facility	GRACE HUNGATE ET AL	UNITED PRODUCING COMPANY INC	9/20/1944	5	182		29S-34W-13	Haskell	KS
77715000	APC 16 - UPSTREAM	Right of Way/Easement/Facility	PEARL WARNER	UNITED PRODUCING COMPANY INC	9/6/1945	7	229		29S-34W-13	Haskell	KS
77715000	APC 16 - MIDSTREAM	Right of Way/Easement/Facility	PEARL WARNER	UNITED PRODUCING COMPANY INC	9/6/1945	7	229		29S-34W-13	Haskell	KS
77654000	APC 16 - UPSTREAM	Right of Way/Easement/Facility	MYRON A YUNKER TRUST	ANADARKO GATHERING COMPANY	6/15/1995	130	155		29S-34W-14	Haskell	KS
77654000	APC 16 - MIDSTREAM	Right of Way/Easement/Facility	MYRON A YUNKER TRUST	ANADARKO GATHERING COMPANY	6/15/1995	130	155		29S-34W-14	Haskell	KS
77670000	APC 16 - UPSTREAM	Right of Way/Easement/Facility	MYRON YUNKER ESTATE	MESA OPERATING LIMITED PARTNERSHIP	9/15/1986	94	126		29S-34W-14	Haskell	KS
77670000	APC 16 - MIDSTREAM	Right of Way/Easement/Facility	MYRON YUNKER ESTATE	MESA OPERATING LIMITED PARTNERSHIP	9/15/1986	94	126		29S-34W-14	Haskell	KS
68349000	OXY	Pipeline ROW	HOWARD D & CAROLYN J PICKENS	OXY USA INC.	2/11/1994	124	550		29S-34W-15	Haskell	KS
68352000	OXY	Pipeline ROW	HOWARD D PICKENS AND CAROLYN J PICKENS	OXY USA INC.	3/29/1996	133	609		29S-34W-15	Haskell	KS
77699000	APC 16 - UPSTREAM	Right of Way/Easement/Facility	GEO H MOSBARGER ET UX	UNITED PRODUCING COMPANY INC	9/21/1944	5	183		29S-34W-15	Haskell	KS

**Exhibit A-3 - Easements**  
**to Assignment, Conveyance and Bill of Sale dated Effective October 1, 2025**  
**by and between Merit Hugoton, L.P., et.al., as Assignor. and EJ Hugoton Devco LLC, as Assignee**

Agreement Number	ACQUISITION	Agreement Type	Original Lessor	Original Lessee	Agreement Date	Book	Page	RECEPTION	TWP-RGE-SEC	County	State
77699000	APC 16 - MIDSTREAM	Right of Way/Easement/Facility	GEO H MOSBARGER ET UX	UNITED PRODUCING COMPANY INC	9/21/1944	5	183		29S-34W-15	Haskell	KS
77701000	APC 16 - UPSTREAM	Right of Way/Easement/Facility	GRACE OLSON	UNITED PRODUCING COMPANY INC	9/15/1944	5	183		29S-34W-15	Haskell	KS
77701000	APC 16 - MIDSTREAM	Right of Way/Easement/Facility	GRACE OLSON	UNITED PRODUCING COMPANY INC	9/15/1944	5	183		29S-34W-15	Haskell	KS
77658000	APC 16 - UPSTREAM	Surface License / Permit	HASKELL COUNTY BOARD OF COMMISSIONERS	ANADARKO GATHERING COMPANY	3/4/1996	NR	NR		29S-34W-16	Haskell	KS
77658000	APC 16 - MIDSTREAM	Surface License / Permit	HASKELL COUNTY BOARD OF COMMISSIONERS	ANADARKO GATHERING COMPANY	3/4/1996	NR	NR		29S-34W-16	Haskell	KS
77660000	APC 16 - UPSTREAM	Right of Way/Easement/Facility	DONALD W FOSTER ET UX	MESA OPERATING LIMITED PARTNERSHIP	10/18/1989	105	439		29S-34W-16	Haskell	KS
77660000	APC 16 - MIDSTREAM	Right of Way/Easement/Facility	DONALD W FOSTER ET UX	MESA OPERATING LIMITED PARTNERSHIP	10/18/1989	105	439		29S-34W-16	Haskell	KS
77685000	APC 16 - UPSTREAM	Right of Way/Easement/Facility	ED OWENS ET AL	UNITED PRODUCING COMPANY INC	9/19/1944	5	514		29S-34W-16	Haskell	KS
77685000	APC 16 - MIDSTREAM	Right of Way/Easement/Facility	ED OWENS ET AL	UNITED PRODUCING COMPANY INC	9/19/1944	5	514		29S-34W-16	Haskell	KS
77686000	APC 16 - UPSTREAM	Right of Way/Easement/Facility	HOWARD D PICKENS TRUST	ANADARKO GATHERING COMPANY	6/15/1995	130	153		29S-34W-16	Haskell	KS
77686000	APC 16 - MIDSTREAM	Right of Way/Easement/Facility	HOWARD D PICKENS TRUST	ANADARKO GATHERING COMPANY	6/15/1995	130	153		29S-34W-16	Haskell	KS
77687000	APC 16 - UPSTREAM	Right of Way/Easement/Facility	HOWARD D PICKENS TRUST	ANADARKO GATHERING COMPANY	3/4/1996	133	464		29S-34W-16	Haskell	KS
77687000	APC 16 - MIDSTREAM	Right of Way/Easement/Facility	HOWARD D PICKENS TRUST	ANADARKO GATHERING COMPANY	3/4/1996	133	464		29S-34W-16	Haskell	KS
77702000	APC 16 - UPSTREAM	Right of Way/Easement/Facility	HERBERT FOSTER ET UX	UNITED PRODUCING COMPANY INC	9/15/1944	5	182		29S-34W-16	Haskell	KS
77702000	APC 16 - MIDSTREAM	Right of Way/Easement/Facility	HERBERT FOSTER ET UX	UNITED PRODUCING COMPANY INC	9/15/1944	5	182		29S-34W-16	Haskell	KS

**Exhibit A-3 - Easements**  
**to Assignment, Conveyance and Bill of Sale dated Effective October 1, 2025**  
**by and between Merit Hugoton, L.P., et.al., as Assignor. and EJ Hugoton Devco LLC, as Assignee**

Agreement Number	ACQUISITION	Agreement Type	Original Lessor	Original Lessee	Agreement Date	Book	Page	RECEPTION	TWP-RGE-SEC	County	State
77703000	APC 16 - UPSTREAM	Right of Way/Easement/Facility	DONALD W FOSTER TRUST ET AL	ANADARKO GATHERING COMPANY	6/6/1995	130	149		29S-34W-16	Haskell	KS
77703000	APC 16 - MIDSTREAM	Right of Way/Easement/Facility	DONALD W FOSTER TRUST ET AL	ANADARKO GATHERING COMPANY	6/6/1995	130	149		29S-34W-16	Haskell	KS
77704000	APC 16 - UPSTREAM	Right of Way/Easement/Facility	DONALD W FOSTER TRUST ET AL	ANADARKO GATHERING COMPANY	4/7/1997	139	280		29S-34W-16	Haskell	KS
77704000	APC 16 - MIDSTREAM	Right of Way/Easement/Facility	DONALD W FOSTER TRUST ET AL	ANADARKO GATHERING COMPANY	4/7/1997	139	280		29S-34W-16	Haskell	KS
77705000	APC 16 - UPSTREAM	Right of Way/Easement/Facility	DONALD W FOSTER TRUST ET AL	ANADARKO GATHERING COMPANY	1/29/1998	143	799		29S-34W-16	Haskell	KS
77705000	APC 16 - MIDSTREAM	Right of Way/Easement/Facility	DONALD W FOSTER TRUST ET AL	ANADARKO GATHERING COMPANY	1/29/1998	143	799		29S-34W-16	Haskell	KS
77725000	APC 16 - UPSTREAM	Right of Way/Easement/Facility	HERBERT FOSTER ET UX	UNITED PRODUCING COMPANY INC	8/29/1945	7	247		29S-34W-16	Haskell	KS
77725000	APC 16 - MIDSTREAM	Right of Way/Easement/Facility	HERBERT FOSTER ET UX	UNITED PRODUCING COMPANY INC	8/29/1945	7	247		29S-34W-16	Haskell	KS
77697000	APC 16 - UPSTREAM	Right of Way/Easement/Facility	H F SUTTON ET UX	UNITED PRODUCING COMPANY INC	9/21/1944	5	180		29S-34W-17	Haskell	KS
77697000	APC 16 - MIDSTREAM	Right of Way/Easement/Facility	H F SUTTON ET UX	UNITED PRODUCING COMPANY INC	9/21/1944	5	180		29S-34W-17	Haskell	KS
77698000	APC 16 - UPSTREAM	Right of Way/Easement/Facility	BENJ C UNRUH ET UX	UNITED PRODUCING COMPANY INC	9/21/1944	5	181		29S-34W-17	Haskell	KS
77698000	APC 16 - MIDSTREAM	Right of Way/Easement/Facility	BENJ C UNRUH ET UX	UNITED PRODUCING COMPANY INC	9/21/1944	5	181		29S-34W-17	Haskell	KS
77712000	APC 16 - UPSTREAM	Right of Way/Easement/Facility	SUSIE P UNRUH ET VIR	UNITED PRODUCING COMPANY INC	9/15/1945	7	248		29S-34W-17	Haskell	KS
77712000	APC 16 - MIDSTREAM	Right of Way/Easement/Facility	SUSIE P UNRUH ET VIR	UNITED PRODUCING COMPANY INC	9/15/1945	7	248		29S-34W-17	Haskell	KS
77719000	APC 16 - UPSTREAM	Right of Way/Easement/Facility	JAMES B UNGLES ET UX	UNITED PRODUCING COMPANY INC	9/3/1945	7	245		29S-34W-17	Haskell	KS

**Exhibit A-3 - Easements**  
**to Assignment, Conveyance and Bill of Sale dated Effective October 1, 2025**  
**by and between Merit Hugoton, L.P., et.al., as Assignor. and EJ Hugoton Devco LLC, as Assignee**

Agreement Number	ACQUISITION	Agreement Type	Original Lessor	Original Lessee	Agreement Date	Book	Page	RECEPTION	TWP-RGE-SEC	County	State
77719000	APC 16 - MIDSTREAM	Right of Way/Easement/Facility	JAMES B UNGLES ET UX	UNITED PRODUCING COMPANY INC	9/3/1945	7	245		29S-34W-17	Haskell	KS
77728000	APC 16 - UPSTREAM	Right of Way/Easement/Facility	THOMAS G UNGLES ET UX	UNITED PRODUCING COMPANY INC	8/28/1945	7	246		29S-34W-17	Haskell	KS
77728000	APC 16 - MIDSTREAM	Right of Way/Easement/Facility	THOMAS G UNGLES ET UX	UNITED PRODUCING COMPANY INC	8/28/1945	7	246		29S-34W-17	Haskell	KS
77732000	APC 16 - UPSTREAM	Right of Way/Easement/Facility	J B UNGLES ET UX	UNITED PRODUCING COMPANY INC	9/15/1944	5	319		29S-34W-17	Haskell	KS
77732000	APC 16 - MIDSTREAM	Right of Way/Easement/Facility	J B UNGLES ET UX	UNITED PRODUCING COMPANY INC	9/15/1944	5	319		29S-34W-17	Haskell	KS
77689000	APC 16 - UPSTREAM	Right of Way/Easement/Facility	FRANCES E PONCETI ET VIR	UNITED PRODUCING COMPANY INC	1/4/1946	7	268		29S-34W-19	Haskell	KS
77689000	APC 16 - MIDSTREAM	Right of Way/Easement/Facility	FRANCES E PONCETI ET VIR	UNITED PRODUCING COMPANY INC	1/4/1946	7	268		29S-34W-19	Haskell	KS
68755000	OXY	Pipeline ROW	LIGHT INVESTMENTS LLC	OXY USA INC	2/14/2005	177	515		29S-34W-2	Haskell	KS
77708000	APC 16 - UPSTREAM	Right of Way/Easement/Facility	ALFRED H ROHMEYER ET UX	UNITED PRODUCING COMPANY INC	1/3/1946	7	266		29S-34W-2	Haskell	KS
77708000	APC 16 - MIDSTREAM	Right of Way/Easement/Facility	ALFRED H ROHMEYER ET UX	UNITED PRODUCING COMPANY INC	1/3/1946	7	266		29S-34W-2	Haskell	KS
77726000	APC 16 - UPSTREAM	Right of Way/Easement/Facility	CHARLES M LIGHT JR ET AL	UNITED PRODUCING COMPANY INC	8/29/1945	7	233		29S-34W-2	Haskell	KS
77726000	APC 16 - MIDSTREAM	Right of Way/Easement/Facility	CHARLES M LIGHT JR ET AL	UNITED PRODUCING COMPANY INC	8/29/1945	7	233		29S-34W-2	Haskell	KS
77689000	APC 16 - UPSTREAM	Right of Way/Easement/Facility	FRANCES E PONCETI ET VIR	UNITED PRODUCING COMPANY INC	1/4/1946	7	268		29S-34W-20	Haskell	KS
77689000	APC 16 - MIDSTREAM	Right of Way/Easement/Facility	FRANCES E PONCETI ET VIR	UNITED PRODUCING COMPANY INC	1/4/1946	7	268		29S-34W-20	Haskell	KS
77719000	APC 16 - UPSTREAM	Right of Way/Easement/Facility	JAMES B UNGLES ET UX	UNITED PRODUCING COMPANY INC	9/3/1945	7	245		29S-34W-20	Haskell	KS
77719000	APC 16 - MIDSTREAM	Right of Way/Easement/Facility	JAMES B UNGLES ET UX	UNITED PRODUCING COMPANY INC	9/3/1945	7	245		29S-34W-20	Haskell	KS

**Exhibit A-3 - Easements**  
**to Assignment, Conveyance and Bill of Sale dated Effective October 1, 2025**  
**by and between Merit Hugoton, L.P., et.al., as Assignor. and EJ Hugoton Devco LLC, as Assignee**

Agreement Number	ACQUISITION	Agreement Type	Original Lessor	Original Lessee	Agreement Date	Book	Page	RECEPTION	TWP-RGE-SEC	County	State
77732000	APC 16 - UPSTREAM	Right of Way/Easement/Facility	J B UNGLES ET UX	UNITED PRODUCING COMPANY INC	9/15/1944	5	319		29S-34W-20	Haskell	KS
77732000	APC 16 - MIDSTREAM	Right of Way/Easement/Facility	J B UNGLES ET UX	UNITED PRODUCING COMPANY INC	9/15/1944	5	319		29S-34W-20	Haskell	KS
77734000	APC 16 - UPSTREAM	Right of Way/Easement/Facility	ALFRED J COLLINGWOOD ET UX	UNITED PRODUCING COMPANY INC	8/27/1945	7	249		29S-34W-20	Haskell	KS
77734000	APC 16 - MIDSTREAM	Right of Way/Easement/Facility	ALFRED J COLLINGWOOD ET UX	UNITED PRODUCING COMPANY INC	8/27/1945	7	249		29S-34W-20	Haskell	KS
77658000	APC 16 - UPSTREAM	Surface License / Permit	HASKELL COUNTY BOARD OF COMMISSIONERS	ANADARKO GATHERING COMPANY	3/4/1996	NR	NR		29S-34W-21	Haskell	KS
77658000	APC 16 - MIDSTREAM	Surface License / Permit	HASKELL COUNTY BOARD OF COMMISSIONERS	ANADARKO GATHERING COMPANY	3/4/1996	NR	NR		29S-34W-21	Haskell	KS
77676000	APC 16 - UPSTREAM	Right of Way/Easement/Facility	OLIVER V RAY ET UX	UNITED PRODUCING COMPANY INC	11/17/1942	7	130		29S-34W-21	Haskell	KS
77676000	APC 16 - MIDSTREAM	Right of Way/Easement/Facility	OLIVER V RAY ET UX	UNITED PRODUCING COMPANY INC	11/17/1942	7	130		29S-34W-21	Haskell	KS
77678000	APC 16 - UPSTREAM	Right of Way/Easement/Facility	A H LEHMAN ET UX	UNITED PRODUCING COMPANY INC	11/17/1942	7	129		29S-34W-21	Haskell	KS
77678000	APC 16 - MIDSTREAM	Right of Way/Easement/Facility	A H LEHMAN ET UX	UNITED PRODUCING COMPANY INC	11/17/1942	7	129		29S-34W-21	Haskell	KS
77677000	APC 16 - UPSTREAM	Right of Way/Easement/Facility	J B WINSTEAD ET UX	UNITED PRODUCING COMPANY INC	11/18/1942	7	131		29S-34W-22	Haskell	KS
77677000	APC 16 - MIDSTREAM	Right of Way/Easement/Facility	J B WINSTEAD ET UX	UNITED PRODUCING COMPANY INC	11/18/1942	7	131		29S-34W-22	Haskell	KS
77679000	APC 16 - UPSTREAM	Right of Way/Easement/Facility	GEORGE H MOSBARGER ET UX	UNITED PRODUCING COMPANY INC	11/16/1942	7	130		29S-34W-22	Haskell	KS
77679000	APC 16 - MIDSTREAM	Right of Way/Easement/Facility	GEORGE H MOSBARGER ET UX	UNITED PRODUCING COMPANY INC	11/16/1942	7	130		29S-34W-22	Haskell	KS
77679000	APC 16 - UPSTREAM	Right of Way/Easement/Facility	GEORGE H MOSBARGER ET UX	UNITED PRODUCING COMPANY INC	11/16/1942	7	130		29S-34W-23	Haskell	KS

**Exhibit A-3 - Easements**  
**to Assignment, Conveyance and Bill of Sale dated Effective October 1, 2025**  
**by and between Merit Hugoton, L.P., et.al., as Assignor. and EJ Hugoton Devco LLC, as Assignee**

Agreement Number	ACQUISITION	Agreement Type	Original Lessor	Original Lessee	Agreement Date	Book	Page	RECEPTION	TWP-RGE-SEC	County	State
77679000	APC 16 - MIDSTREAM	Right of Way/Easement/Facility	GEORGE H MOSBARGER ET UX	UNITED PRODUCING COMPANY INC	11/16/1942	7	130		29S-34W-23	Haskell	KS
77653000	APC 16 - UPSTREAM	Surface License / Permit	HASKELL COUNTY BOARD OF COMMISSIONERS	ANADARKO GATHERING COMPANY	12/30/1994	NR	NR		29S-34W-26	Haskell	KS
77653000	APC 16 - MIDSTREAM	Surface License / Permit	HASKELL COUNTY BOARD OF COMMISSIONERS	ANADARKO GATHERING COMPANY	12/30/1994	NR	NR		29S-34W-26	Haskell	KS
77653000	APC 16 - UPSTREAM	Surface License / Permit	HASKELL COUNTY BOARD OF COMMISSIONERS	ANADARKO GATHERING COMPANY	12/30/1994	NR	NR		29S-34W-27	Haskell	KS
77653000	APC 16 - MIDSTREAM	Surface License / Permit	HASKELL COUNTY BOARD OF COMMISSIONERS	ANADARKO GATHERING COMPANY	12/30/1994	NR	NR		29S-34W-27	Haskell	KS
77717000	APC 16 - UPSTREAM	Right of Way/Easement/Facility	C L HUXMAN ET UX	UNITED PRODUCING COMPANY INC	9/3/1945	7	228		29S-34W-27	Haskell	KS
77717000	APC 16 - MIDSTREAM	Right of Way/Easement/Facility	C L HUXMAN ET UX	UNITED PRODUCING COMPANY INC	9/3/1945	7	228		29S-34W-27	Haskell	KS
77718000	APC 16 - UPSTREAM	Right of Way/Easement/Facility	KATHLEEN GILES ET VIR	ANADARKO GATHERING COMPANY	12/24/1994	129	1		29S-34W-27	Haskell	KS
77718000	APC 16 - MIDSTREAM	Right of Way/Easement/Facility	KATHLEEN GILES ET VIR	ANADARKO GATHERING COMPANY	12/24/1994	129	1		29S-34W-27	Haskell	KS
77671000	APC 16 - UPSTREAM	Right of Way/Easement/Facility	LAWRENCE STANTON ET UX	MESA OPERATING LIMITED PARTNERSHIP	12/22/1986	94	130		29S-34W-3	Haskell	KS
77671000	APC 16 - MIDSTREAM	Right of Way/Easement/Facility	LAWRENCE STANTON ET UX	MESA OPERATING LIMITED PARTNERSHIP	12/22/1986	94	130		29S-34W-3	Haskell	KS
77672000	APC 16 - UPSTREAM	Right of Way/Easement/Facility	MARY R CLAWSON ET VIR	MESA OPERATING LIMITED PARTNERSHIP	9/11/1986	94	43		29S-34W-3	Haskell	KS
77672000	APC 16 - MIDSTREAM	Right of Way/Easement/Facility	MARY R CLAWSON ET VIR	MESA OPERATING LIMITED PARTNERSHIP	9/11/1986	94	43		29S-34W-3	Haskell	KS
77673000	APC 16 - UPSTREAM	Right of Way/Easement/Facility	DOROTHY L SIMPSON ET VIR	MESA OPERATING LIMITED PARTNERSHIP	9/16/1986	94	135		29S-34W-3	Haskell	KS
77673000	APC 16 - MIDSTREAM	Right of Way/Easement/Facility	DOROTHY L SIMPSON ET VIR	MESA OPERATING LIMITED PARTNERSHIP	9/16/1986	94	135		29S-34W-3	Haskell	KS

**Exhibit A-3 - Easements**  
**to Assignment, Conveyance and Bill of Sale dated Effective October 1, 2025**  
**by and between Merit Hugoton, L.P., et.al., as Assignor. and EJ Hugoton Devco LLC, as Assignee**

Agreement Number	ACQUISITION	Agreement Type	Original Lessor	Original Lessee	Agreement Date	Book	Page	RECEPTION	TWP-RGE-SEC	County	State
77714000	APC 16 - UPSTREAM	Right of Way/Easement/Facility	LAWRENCE T HELMLEY	UNITED PRODUCING COMPANY INC	9/8/1945	7	234		29S-34W-3	Haskell	KS
77714000	APC 16 - MIDSTREAM	Right of Way/Easement/Facility	LAWRENCE T HELMLEY	UNITED PRODUCING COMPANY INC	9/8/1945	7	234		29S-34W-3	Haskell	KS
77734000	APC 16 - UPSTREAM	Right of Way/Easement/Facility	ALFRED J COLLINGWOOD ET UX	UNITED PRODUCING COMPANY INC	8/27/1945	7	249		29S-34W-3	Haskell	KS
77734000	APC 16 - MIDSTREAM	Right of Way/Easement/Facility	ALFRED J COLLINGWOOD ET UX	UNITED PRODUCING COMPANY INC	8/27/1945	7	249		29S-34W-3	Haskell	KS
77680000	APC 16 - UPSTREAM	Right of Way/Easement/Facility	H P ROONEY ET UX	UNITED PRODUCING COMPANY INC	3/24/1943	3	548		29S-34W-30	Haskell	KS
77680000	APC 16 - MIDSTREAM	Right of Way/Easement/Facility	H P ROONEY ET UX	UNITED PRODUCING COMPANY INC	3/24/1943	3	548		29S-34W-30	Haskell	KS
77695000	APC 16 - UPSTREAM	Right of Way/Easement/Facility	KIRBY B CLAWSON ET UX	ASHLAND OIL & REFINING COMPANY	5/1/1963	20	11		29S-34W-30	Haskell	KS
77695000	APC 16 - MIDSTREAM	Right of Way/Easement/Facility	KIRBY B CLAWSON ET UX	ASHLAND OIL & REFINING COMPANY	5/1/1963	20	11		29S-34W-30	Haskell	KS
77730000	APC 16 - UPSTREAM	Right of Way/Easement/Facility	H P ROONEY ET UX	UNITED PRODUCING COMPANY INC	8/28/1945	7	243		29S-34W-30	Haskell	KS
77730000	APC 16 - MIDSTREAM	Right of Way/Easement/Facility	H P ROONEY ET UX	UNITED PRODUCING COMPANY INC	8/28/1945	7	243		29S-34W-30	Haskell	KS
77734000	APC 16 - UPSTREAM	Right of Way/Easement/Facility	ALFRED J COLLINGWOOD ET UX	UNITED PRODUCING COMPANY INC	8/27/1945	7	249		29S-34W-30	Haskell	KS
77734000	APC 16 - MIDSTREAM	Right of Way/Easement/Facility	ALFRED J COLLINGWOOD ET UX	UNITED PRODUCING COMPANY INC	8/27/1945	7	249		29S-34W-30	Haskell	KS
77674000	APC 16 - UPSTREAM	Right of Way/Easement/Facility	ANNA M NICESWANDER	UNITED PRODUCING COMPANY INC	6/27/1939	7	25		29S-34W-31	Haskell	KS
77674000	APC 16 - MIDSTREAM	Right of Way/Easement/Facility	ANNA M NICESWANDER	UNITED PRODUCING COMPANY INC	6/27/1939	7	25		29S-34W-31	Haskell	KS
77675000	APC 16 - UPSTREAM	Right of Way/Easement/Facility	ILLINOIS BANKERS LIFE ASSURANCE COMPANY	UNITED CARBON COMPANY INC	9/16/1940	7	57		29S-34W-31	Haskell	KS

**Exhibit A-3 - Easements**  
**to Assignment, Conveyance and Bill of Sale dated Effective October 1, 2025**  
**by and between Merit Hugoton, L.P., et.al., as Assignor. and EJ Hugoton Devco LLC, as Assignee**

Agreement Number	ACQUISITION	Agreement Type	Original Lessor	Original Lessee	Agreement Date	Book	Page	RECEPTION	TWP-RGE-SEC	County	State
77675000	APC 16 - MIDSTREAM	Right of Way/Easement/Facility	ILLINOIS BANKERS LIFE ASSURANCE COMPANY	UNITED CARBON COMPANY INC	9/16/1940	7	57		29S-34W-31	Haskell	KS
77693000	APC 16 - UPSTREAM	Right of Way/Easement/Facility	C A HARPER	UNITED PRODUCING COMPANY INC	7/15/1957	16	256		29S-34W-32	Haskell	KS
77693000	APC 16 - MIDSTREAM	Right of Way/Easement/Facility	C A HARPER	UNITED PRODUCING COMPANY INC	7/15/1957	16	256		29S-34W-32	Haskell	KS
77652000	APC 16 - UPSTREAM	Surface License / Permit	HASKELL COUNTY BOARD OF COMMISSIONERS	ANADARKO GATHERING COMPANY	4/28/1997	NR	NR		29S-34W-33	Haskell	KS
77652000	APC 16 - MIDSTREAM	Surface License / Permit	HASKELL COUNTY BOARD OF COMMISSIONERS	ANADARKO GATHERING COMPANY	4/28/1997	NR	NR		29S-34W-33	Haskell	KS
77655000	APC 16 - UPSTREAM	Right of Way/Easement/Facility	CHARLOTTE JEAN THOMAS ET AL	ANADARKO GATHERING COMPANY	4/30/1997	140	494		29S-34W-33	Haskell	KS
77655000	APC 16 - MIDSTREAM	Right of Way/Easement/Facility	CHARLOTTE JEAN THOMAS ET AL	ANADARKO GATHERING COMPANY	4/30/1997	140	494		29S-34W-33	Haskell	KS
77656000	APC 16 - UPSTREAM	Right of Way/Easement/Facility	MARVIN R SCHWERTFEGER TRUST	ANADARKO GATHERING COMPANY	5/6/1997	140	492		29S-34W-33	Haskell	KS
77656000	APC 16 - MIDSTREAM	Right of Way/Easement/Facility	MARVIN R SCHWERTFEGER TRUST	ANADARKO GATHERING COMPANY	5/6/1997	140	492		29S-34W-33	Haskell	KS
77657000	APC 16 - UPSTREAM	Right of Way/Easement/Facility	MARVIN R SCHWERTFEGER TRUST	ANADARKO GATHERING COMPANY	5/6/1997	140	484		29S-34W-33	Haskell	KS
77657000	APC 16 - MIDSTREAM	Right of Way/Easement/Facility	MARVIN R SCHWERTFEGER TRUST	ANADARKO GATHERING COMPANY	5/6/1997	140	484		29S-34W-33	Haskell	KS
77746000	APC 16 - UPSTREAM	Right of Way/Easement/Facility	MARVIN R SCHWERTFEGER TRUST	ANADARKO GATHERING COMPANY	9/15/1998	144	538		29S-34W-33	Haskell	KS
77746000	APC 16 - MIDSTREAM	Right of Way/Easement/Facility	MARVIN R SCHWERTFEGER TRUST	ANADARKO GATHERING COMPANY	9/15/1998	144	538		29S-34W-33	Haskell	KS
77748000	APC 16 - UPSTREAM	Right of Way/Easement/Facility	VIRGINIA BURCH	ANADARKO GATHERING COMPANY	4/15/1997	140	490		29S-34W-33	Haskell	KS
77748000	APC 16 - MIDSTREAM	Right of Way/Easement/Facility	VIRGINIA BURCH	ANADARKO GATHERING COMPANY	4/15/1997	140	490		29S-34W-33	Haskell	KS

**Exhibit A-3 - Easements**  
**to Assignment, Conveyance and Bill of Sale dated Effective October 1, 2025**  
**by and between Merit Hugoton, L.P., et.al., as Assignor. and EJ Hugoton Devco LLC, as Assignee**

Agreement Number	ACQUISITION	Agreement Type	Original Lessor	Original Lessee	Agreement Date	Book	Page	RECEPTION	TWP-RGE-SEC	County	State
77749000	APC 16 - UPSTREAM	Right of Way/Easement/Facility	VIRGINIA BURCH	ANADARKO GATHERING COMPANY	4/15/1997	140	486		29S-34W-33	Haskell	KS
77749000	APC 16 - MIDSTREAM	Right of Way/Easement/Facility	VIRGINIA BURCH	ANADARKO GATHERING COMPANY	4/15/1997	140	486		29S-34W-33	Haskell	KS
77652000	APC 16 - UPSTREAM	Surface License / Permit	HASKELL COUNTY BOARD OF COMMISSIONERS	ANADARKO GATHERING COMPANY	4/28/1997	NR	NR		29S-34W-34	Haskell	KS
77652000	APC 16 - MIDSTREAM	Surface License / Permit	HASKELL COUNTY BOARD OF COMMISSIONERS	ANADARKO GATHERING COMPANY	4/28/1997	NR	NR		29S-34W-34	Haskell	KS
77717000	APC 16 - UPSTREAM	Right of Way/Easement/Facility	C L HUXMAN ET UX	UNITED PRODUCING COMPANY INC	9/3/1945	7	228		29S-34W-34	Haskell	KS
77717000	APC 16 - MIDSTREAM	Right of Way/Easement/Facility	C L HUXMAN ET UX	UNITED PRODUCING COMPANY INC	9/3/1945	7	228		29S-34W-34	Haskell	KS
68775000	OXY	Pipeline ROW	DIADEN FARMS INC	OXY USA INC	3/8/2005	177	153		29S-34W-4	Haskell	KS
69035000	OXY	Easement	DIADEN FARMS INC	COASTAL FIELD SERVICES COMPANY	10/5/1999	150	52		29S-34W-4	Haskell	KS
77720000	APC 16 - UPSTREAM	Right of Way/Easement/Facility	CHARLES KOENIG ET AL	UNITED PRODUCING COMPANY INC	9/14/1945	7	250		29S-34W-4	Haskell	KS
77720000	APC 16 - MIDSTREAM	Right of Way/Easement/Facility	CHARLES KOENIG ET AL	UNITED PRODUCING COMPANY INC	9/14/1945	7	250		29S-34W-4	Haskell	KS
77721000	APC 16 - UPSTREAM	Right of Way/Easement/Facility	LEONARD V KOENIG	ANADARKO GATHERING COMPANY	7/21/1995	130	506		29S-34W-4	Haskell	KS
77721000	APC 16 - MIDSTREAM	Right of Way/Easement/Facility	LEONARD V KOENIG	ANADARKO GATHERING COMPANY	7/21/1995	130	506		29S-34W-4	Haskell	KS
77722000	APC 16 - UPSTREAM	Surface License / Permit	HASKELL COUNTY BOARD OF COMMISSIONERS	ANADARKO GATHERING COMPANY	7/24/1995	NR	NR		29S-34W-4	Haskell	KS
77722000	APC 16 - MIDSTREAM	Surface License / Permit	HASKELL COUNTY BOARD OF COMMISSIONERS	ANADARKO GATHERING COMPANY	7/24/1995	NR	NR		29S-34W-4	Haskell	KS
77727000	APC 16 - UPSTREAM	Right of Way/Easement/Facility	EDGAR M GREGG	UNITED PRODUCING COMPANY INC	8/28/1945	7	251		29S-34W-4	Haskell	KS
77727000	APC 16 - MIDSTREAM	Right of Way/Easement/Facility	EDGAR M GREGG	UNITED PRODUCING COMPANY INC	8/28/1945	7	251		29S-34W-4	Haskell	KS

**Exhibit A-3 - Easements**  
**to Assignment, Conveyance and Bill of Sale dated Effective October 1, 2025**  
**by and between Merit Hugoton, L.P., et.al., as Assignor. and EJ Hugoton Devco LLC, as Assignee**

Agreement Number	ACQUISITION	Agreement Type	Original Lessor	Original Lessee	Agreement Date	Book	Page	RECEPTION	TWP-RGE-SEC	County	State
68350000	OXY	Pipeline ROW	MARY & KIRBY B CLAWSON	OXY USA INC.	7/6/1995	133	771		29S-34W-5	Haskell	KS
77711000	APC 16 - UPSTREAM	Right of Way/Easement/Facility	IVA HALL ET VIR	UNITED PRODUCING COMPANY INC	9/29/1945	7	238		29S-34W-5	Haskell	KS
77711000	APC 16 - MIDSTREAM	Right of Way/Easement/Facility	IVA HALL ET VIR	UNITED PRODUCING COMPANY INC	9/29/1945	7	238		29S-34W-5	Haskell	KS
77709000	APC 16 - UPSTREAM	Right of Way/Easement/Facility	J C LEMON ET AL	UNITED PRODUCING COMPANY INC	12/31/1945	7	263		29S-34W-6	Haskell	KS
77709000	APC 16 - MIDSTREAM	Right of Way/Easement/Facility	J C LEMON ET AL	UNITED PRODUCING COMPANY INC	12/31/1945	7	263		29S-34W-6	Haskell	KS
77711000	APC 16 - UPSTREAM	Right of Way/Easement/Facility	IVA HALL ET VIR	UNITED PRODUCING COMPANY INC	9/29/1945	7	238		29S-34W-6	Haskell	KS
77711000	APC 16 - MIDSTREAM	Right of Way/Easement/Facility	IVA HALL ET VIR	UNITED PRODUCING COMPANY INC	9/29/1945	7	238		29S-34W-6	Haskell	KS
68350000	OXY	Pipeline ROW	MARY & KIRBY B CLAWSON	OXY USA INC.	7/6/1995	133	771		29S-34W-7	Haskell	KS
68350000	OXY	Pipeline ROW	MARY & KIRBY B CLAWSON	OXY USA INC.	7/6/1995	133	771		29S-34W-8	Haskell	KS
77725000	APC 16 - UPSTREAM	Right of Way/Easement/Facility	HERBERT FOSTER ET UX	UNITED PRODUCING COMPANY INC	8/29/1945	7	247		29S-34W-8	Haskell	KS
77725000	APC 16 - MIDSTREAM	Right of Way/Easement/Facility	HERBERT FOSTER ET UX	UNITED PRODUCING COMPANY INC	8/29/1945	7	247		29S-34W-8	Haskell	KS
77734000	APC 16 - UPSTREAM	Right of Way/Easement/Facility	ALFRED J COLLINGWOOD ET UX	UNITED PRODUCING COMPANY INC	8/27/1945	7	249		29S-34W-8	Haskell	KS
77734000	APC 16 - MIDSTREAM	Right of Way/Easement/Facility	ALFRED J COLLINGWOOD ET UX	UNITED PRODUCING COMPANY INC	8/27/1945	7	249		29S-34W-8	Haskell	KS
68351000	OXY	Pipeline ROW	MARY & KIRBY B CLAWSON	OXY USA INC.	7/6/1995	133	767		29S-34W-9	Haskell	KS
77722000	APC 16 - UPSTREAM	Surface License / Permit	HASKELL COUNTY BOARD OF COMMISSIONERS	ANADARKO GATHERING COMPANY	7/24/1995	NR	NR		29S-34W-9	Haskell	KS
77722000	APC 16 - MIDSTREAM	Surface License / Permit	HASKELL COUNTY BOARD OF COMMISSIONERS	ANADARKO GATHERING COMPANY	7/24/1995	NR	NR		29S-34W-9	Haskell	KS
77723000	APC 16 - UPSTREAM	Right of Way/Easement/Facility	JOSIE RICE ET AL	UNITED PRODUCING COMPANY INC	9/11/1945	7	218		29S-34W-9	Haskell	KS

**Exhibit A-3 - Easements**  
**to Assignment, Conveyance and Bill of Sale dated Effective October 1, 2025**  
**by and between Merit Hugoton, L.P., et.al., as Assignor. and EJ Hugoton Devco LLC, as Assignee**

Agreement Number	ACQUISITION	Agreement Type	Original Lessor	Original Lessee	Agreement Date	Book	Page	RECEPTION	TWP-RGE-SEC	County	State
77723000	APC 16 - MIDSTREAM	Right of Way/Easement/Facility	JOSIE RICE ET AL	UNITED PRODUCING COMPANY INC	9/11/1945	7	218		29S-34W-9	Haskell	KS
77734000	APC 16 - UPSTREAM	Right of Way/Easement/Facility	ALFRED J COLLINGWOOD ET UX	UNITED PRODUCING COMPANY INC	8/27/1945	7	249		29S-34W-9	Haskell	KS
77734000	APC 16 - MIDSTREAM	Right of Way/Easement/Facility	ALFRED J COLLINGWOOD ET UX	UNITED PRODUCING COMPANY INC	8/27/1945	7	249		29S-34W-9	Haskell	KS
68914000	OXY	License/Permit	BOARD OF COUNTY COMMISSIONERS	OXY USA INC	2/8/2010				30S-32S-13	Haskell	KS
68914000	OXY	License/Permit	BOARD OF COUNTY COMMISSIONERS	OXY USA INC	2/8/2010				30S-32S-24	Haskell	KS
69040000	OXY	Easement	PETRA ENERGY LLC	OXY USA INC	1/21/2012	208	649		30S-32W-10	Haskell	KS
68818000	OXY	Pipeline ROW	ZM FARMS INC	OXY USA INC	8/10/2010	203	431		30S-32W-11	Haskell	KS
68807000	OXY	Pipeline ROW	WAYNE E MILLER	OXY USA INC	7/21/2008	192	478		30S-32W-14	Haskell	KS
68820000	OXY	Pipeline ROW	RALPH V HOLLOWAY TRUST & MARY DENNIS HOLLOWAY TRST	OXY USA INC	8/26/2010	203	437		30S-32W-14	Haskell	KS
68822000	OXY	Pipeline ROW	JDW TRUST VKW TRUST KWW TRUST	OXY USA INC	9/17/2010	203	416		30S-32W-14	Haskell	KS
61381000	OXY	Facilities Agreement	ELTRUDE E HALL	OXY USA INC	3/22/2013	215	205		30S-32W-16	Haskell	KS
61381000	OXY	TANK BATTERY AGREEMENT	ELTRUDE E HALL	OXY USA INC	3/22/2013	N/A	N/A		30S-32W-16	Haskell	KS
69095000	OXY	Salt Water Disposal Agreement	ELTRUDE E HALL	OXY USA INC	3/22/2013	215	200		30S-32W-16	Haskell	KS
67876000	OXY	Surface Use Agreement	LARRY AND BARBARA DAVIS TRUST DTD 82504	PRESCO WESTERN, LLC	11/13/2007	188	728		30S-32W-17	Haskell	KS
67878000	OXY	Surface Use Agreement	CAROL EILERTS	PRESCO WESTERN, LLC	11/5/2007	188	694		30S-32W-17	Haskell	KS
68824000	OXY	Pipeline ROW	LIVING TRUST OF ALVIN J STOPPEL	OXY USA INC	12/9/2010	204	812		30S-32W-2	Haskell	KS
70302000	OXY	Pipeline ROW	BRIAN FAMILY TRUST	MERIT HUGOTON, LP	8/19/2015	225	505-507		30S-32W-20	Haskell	KS
73610000	OXY	Pipeline ROW	LARRY D DAVIS ET UX	MERIT HUGOTON LP	6/1/2015	224	515-517		30S-32W-20	Haskell	KS
73612000	OXY	Pipeline ROW	BRIAN FAMILY TRUST	MERIT HUGOTON LP	6/15/2015	224	518-520		30S-32W-20	Haskell	KS

**Exhibit A-3 - Easements**  
**to Assignment, Conveyance and Bill of Sale dated Effective October 1, 2025**  
**by and between Merit Hugoton, L.P., et.al., as Assignor. and EJ Hugoton Devco LLC, as Assignee**

Agreement Number	ACQUISITION	Agreement Type	Original Lessor	Original Lessee	Agreement Date	Book	Page	RECEPTION	TWP-RGE-SEC	County	State
86985000	OXY	Pipeline ROW	ALICE LAVELLE KING	MERIT HUGOTON LP	4/13/2016	229	153		30S-32W-20	Haskell	KS
86989000	OXY	Pipeline ROW	BRIAN FAMILY TRUST	MERIT HUGOTON LP	1/17/2017	231	649		30S-32W-20	Haskell	KS
86995000	OXY	Pipeline ROW	BRIAN FAMILY TRUST	MERIT HUGOTON LP	5/31/2016	229	164		30S-32W-20	Haskell	KS
87076000	OXY	Easement - Surface Lease	HOFFMAN WATKINS TANK BATTERY	MERIT HUGOTON LP	1/17/2017	231	746		30S-32W-20	Haskell	KS
68804000	OXY	Pipeline ROW	FLOYD JUNIOR LEONARD EXECUTOR AND TRUSTEE	OXY USA INC	11/21/2007	190	210		30S-32W-21	Haskell	KS
73613000	OXY	Pipeline ROW	ROW - JOHN D ENTERPRISES LP	MERIT HUGOTON LP	6/17/2015	224	512		30S-32W-21	Haskell	KS
67871000	OXY	Surface Use Agreement	MARSHALL WATSON TRUST AND STEPHEN WATSON TRUST	PRESCO WESTERN, LLC	2/6/2006	179	597		30S-32W-22	Haskell	KS
61904000	OXY	License/Permit	APPLICATION FOR PERMIT - WATER LINE FOR HAWLEY A-2	OXY USA INC	8/25/2008				30S-32W-23	Haskell	KS
61917000	OXY	License/Permit	JAYHAWK PIPELINE LLC LICENSE AGREEMENT	OXY USA INC	11/11/2010				30S-32W-23	Haskell	KS
68817000	OXY	Pipeline ROW	MERYLE B GRIFFIN TRUST & DICKIE D GRIFFIN TRUST	OXY USA INC	9/1/2010	203	428		30S-32W-23	Haskell	KS
68821000	OXY	Pipeline ROW	POWELL FAMILY INVESTMENT COMPANY LLC	OXY USA INC	9/14/2010	203	413		30S-32W-23	Haskell	KS
61904000	OXY	License/Permit	APPLICATION FOR PERMIT - WATER LINE FOR HAWLEY A-2	OXY USA INC	8/25/2008				30S-32W-24	Haskell	KS
68819000	OXY	Pipeline ROW	STEVEN J HAMMER AND DEANN HAMMER	OXY USA INC	8/12/2010	203	434		30S-32W-26	Haskell	KS
68823000	OXY	Pipeline ROW	JOHN DOUGLAS WATSON ET AL	OXY USA INC	9/17/2010	203	409		30S-32W-26	Haskell	KS
68791000	OXY	Pipeline ROW	MARSHALL WATSON AND SUE ANN WATSON	OXY USA INC	12/6/2007	N/A	N/A		30S-32W-27	Haskell	KS

**Exhibit A-3 - Easements**  
**to Assignment, Conveyance and Bill of Sale dated Effective October 1, 2025**  
**by and between Merit Hugoton, L.P., et.al., as Assignor. and EJ Hugoton Devco LLC, as Assignee**

Agreement Number	ACQUISITION	Agreement Type	Original Lessor	Original Lessee	Agreement Date	Book	Page	RECEPTION	TWP-RGE-SEC	County	State
68792000	OXY	Pipeline ROW	STEPHEN C WATSON AND MARY E WATSON	OXY USA INC	12/6/2007	N/A	N/A		30S-32W-27	Haskell	KS
68805000	OXY	Pipeline ROW	MARK FISCHER	OXY USA INC	11/16/2007	190	213		30S-32W-28	Haskell	KS
86980000	OXY	Pipeline ROW	CHESTER L AND BRONA S WISWELL LIV TR	MERIT HUGOTON LP	4/25/2016	229	162		30S-32W-29	Haskell	KS
86991000	OXY	Easement	MORTON R CHANDLER	MERIT HUGOTON LP	4/27/2016	229	147		30S-32W-29	Haskell	KS
86984000	OXY	Pipeline ROW	W E LAND AND CATTLE INC	MERIT HUGOTON LP	4/7/2016	229	156		30S-32W-31	Haskell	KS
86985000	OXY	Pipeline ROW	ALICE LAVELLE KING	MERIT HUGOTON LP	4/13/2016	229	153		30S-32W-32	Haskell	KS
80803000	APC 16 - UPSTREAM	Right of Way/Easement/Facility	RICK REDD ET UX	ANADARKO E&P COMPANY LP	12/4/2008	194	365		30S-32W-5	Haskell	KS
80803000	APC 16 - MIDSTREAM	Right of Way/Easement/Facility	RICK REDD ET UX	ANADARKO E&P COMPANY LP	12/4/2008	194	365		30S-32W-5	Haskell	KS
81217000	APC 16 - UPSTREAM	O/G LSE-Surface Rights/Rentals	RICHARD ORTH	ANADARKO E&P ONSHORE LLC	7/1/2014	220	318	201400621	30S-32W-5	Haskell	KS
81217000	APC 16 - MIDSTREAM	O/G LSE-Surface Rights/Rentals	RICHARD ORTH	ANADARKO E&P ONSHORE LLC	7/1/2014	220	318	201400621	30S-32W-5	Haskell	KS
67858000	OXY	Surface Use Agreement	RICK AND KATHRYN REDD	PRESCO WESTERN, LLC	11/13/2008	193	802		30S-32W-8	Haskell	KS
61918000	OXY	License/Permit	BOARD OF COUNTY COMMISSIONERS	OXY USA INC	3/28/2011				30S-33W-16	Haskell	KS
68832000	OXY	Pipeline ROW	ELLEN WYATT TRSTEE ELLEN WYATT REVOCABLE TRUST	OXY USA INC	4/18/2011	205	529		30S-33W-16	Haskell	KS
68848000	OXY	Pipeline ROW	ELLEN WYATT REVOCABLE TRUST	OXY USA INC	6/29/2011	211	9		30S-33W-16	Haskell	KS
68912000	OXY	License/Permit	BOARD OF COUNTY COMMISSIONERS	OXY USA INC	5/31/2011				30S-33W-16	Haskell	KS
61372000	OXY	Facilities Agreement	JORJA L POPPE TRSTE OF JORJA L POPPE REVOC TRUST	OXY USA INC	6/14/2011	209	557		30S-33W-17	Haskell	KS

**Exhibit A-3 - Easements**  
**to Assignment, Conveyance and Bill of Sale dated Effective October 1, 2025**  
**by and between Merit Hugoton, L.P., et.al., as Assignor. and EJ Hugoton Devco LLC, as Assignee**

Agreement Number	ACQUISITION	Agreement Type	Original Lessor	Original Lessee	Agreement Date	Book	Page	RECEPTION	TWP-RGE-SEC	County	State
61372000	OXY	TANK BATTERY AGREEMENT	JORJA L POPPE TRSTE OF JORJA L POPPE REVOC TRUST	OXY USA INC	6/14/2011	209	557		30S-33W-17	Haskell	KS
67882000	OXY	Surface Use Agreement	DENNIS L BLACK	PRESCO WESTERN, LLC	7/28/2009	197	334		30S-33W-17	Haskell	KS
68825000	OXY	Pipeline ROW	L C BLACK AND EARLENE BLACK	PAN AMERICAN PETROLEUM CORP.	1/27/1966	N/A	N/A		30S-33W-17	Haskell	KS
68826000	OXY	Pipeline ROW	LUCIENE C BLACK AND EARLENE BLACK	PAN AMERICAN PETROLEUM CORPORATION	4/18/1963	20	7		30S-33W-17	Haskell	KS
68849000	OXY	Pipeline ROW	JORJA L POPPE REVOCABLE TRUST	OXY USA INC	6/14/2011	206	423		30S-33W-17	Haskell	KS
61373000	OXY	Facilities Agreement	JOYCE M PRIESS REVOCABLE TRUST ET AL	OXY USA INC	6/28/2011	209	552		30S-33W-18	Haskell	KS
61373000	OXY	TANK BATTERY AGREEMENT	JOYCE M PRIESS REVOCABLE TRUST ET AL	OXY USA INC	6/28/2011	209	552		30S-33W-18	Haskell	KS
67873000	OXY	Surface Use Agreement	DENNIS BLACK	PRESCO WESTERN, LLC	9/28/2006	183	20		30S-33W-18	Haskell	KS
67898000	OXY	Surface Use Agreement	JOYCE MARIE PRIESS AND JARRELL JOE PRIESS	PRESCO WESTERN, LLC	9/8/2009	197	764		30S-33W-18	Haskell	KS
68825000	OXY	Pipeline ROW	L C BLACK AND EARLENE BLACK	PAN AMERICAN PETROLEUM CORP.	1/27/1966	N/A	N/A		30S-33W-18	Haskell	KS
68828000	OXY	Pipeline ROW	LUCIENE C BLACK AND EARLENE BLACK	PAN AMERICAN PETROLEUM CORPORATION	1/8/1966	22	46		30S-33W-18	Haskell	KS
68831000	OXY	Pipeline ROW	JOYCE M PRIESS TRSTE OF JOYCE M PRIESS REVOC TRUST	OXY USA INC	12/19/2011	208	249		30S-33W-18	Haskell	KS
68847000	OXY	Pipeline ROW	JOYCE M PRIESS REVOCABLE TRUST	OXY USA INC	7/5/2011	N/A	N/A		30S-33W-18	Haskell	KS
77696000	APC 16 - UPSTREAM	Right of Way/Easement/Facility	LO STANLEY ET UX	ASHLAND OIL & REFINING COMPANY	12/21/1964	20	433		30S-33W-18	Haskell	KS

**Exhibit A-3 - Easements**  
**to Assignment, Conveyance and Bill of Sale dated Effective October 1, 2025**  
**by and between Merit Hugoton, L.P., et.al., as Assignor. and EJ Hugoton Devco LLC, as Assignee**

Agreement Number	ACQUISITION	Agreement Type	Original Lessor	Original Lessee	Agreement Date	Book	Page	RECEPTION	TWP-RGE-SEC	County	State
77696000	APC 16 - MIDSTREAM	Right of Way/Easement/Facility	LO STANLEY ET UX	ASHLAND OIL & REFINING COMPANY	12/21/1964	20	433		30S-33W-18	Haskell	KS
67880000	OXY	Surface Use Agreement	TERRY L SCHONLAW TRUST DATED 7302003	PRESCO WESTERN, LLC	7/15/2009	197	298		30S-33W-19	Haskell	KS
61374000	OXY	Facilities Agreement	BILLY V ANTON ET UX	OXY USA INC	6/25/2010	N/A	N/A		30S-33W-21	Haskell	KS
61374000	OXY	TANK BATTERY AGREEMENT	BILLY V ANTON ET UX	OXY USA INC	6/25/2010	N/A	N/A		30S-33W-21	Haskell	KS
77629000	APC 16 - UPSTREAM	Right of Way/Easement/Facility	DUANE ELLIS ET UX	ANADARKO MARKETING COMPANY	7/11/1991	113	739		30S-33W-3	Haskell	KS
77629000	APC 16 - MIDSTREAM	Right of Way/Easement/Facility	DUANE ELLIS ET UX	ANADARKO MARKETING COMPANY	7/11/1991	113	739		30S-33W-3	Haskell	KS
67886000	OXY	Surface Use Agreement	THE FIDELITY STATE BANK	Amoco Production Company	9/3/1985	N/A	N/A		30S-33W-30	Haskell	KS
67903000	OXY	Surface Use Agreement	BRADEN L STALKER ET UX LORI A STALKER ET AL	OXY USA INC	10/23/2010	204	454		30S-33W-30	Haskell	KS
67904000	OXY	Surface Use Agreement	BRADEN L STALKER ET AL	OXY USA INC	9/3/2012	N/A	N/A		30S-33W-30	Haskell	KS
68850000	OXY	Pipeline ROW	BRADEN L STALKER ET AL	OXY USA INC	9/3/2012	212	452-455		30S-33W-30	Haskell	KS
67872000	OXY	Surface Use Agreement	CHARLES WITHERS	PRESCO WESTERN, LLC	10/27/2005	177	530		30S-33W-31	Haskell	KS
68343000	OXY	Pipeline ROW	C J CONOVER ET UX	CITIES SERVICE PETROLEUM COMPANY	3/27/1962	19	160		30S-33W-31	Haskell	KS
68342000	OXY	Pipeline ROW	MILTON BLAIR ET UX	CITIES SERVICE PETROLEUM COMPANY	1/30/1962	18	624		30S-33W-32	Haskell	KS
68343000	OXY	Pipeline ROW	C J CONOVER ET UX	CITIES SERVICE PETROLEUM COMPANY	3/27/1962	19	160		30S-33W-32	Haskell	KS
68344000	OXY	Pipeline ROW	C J CONOVER ET UX	CITIES SERVICE OIL COMPANY	3/4/1963	19	631		30S-33W-32	Haskell	KS
68345000	OXY	Pipeline ROW	CONOVER AND ROSS	CITIES SERVICE OIL AND GAS CORPORATION	7/6/1984	83	426		30S-33W-32	Haskell	KS
68346000	OXY	Pipeline ROW	JENNIE ARBUTHNOT	CITIES SERVICE OIL AND GAS CORPORATION	6/7/1985	87	452		30S-33W-32	Haskell	KS
68347000	OXY	Pipeline ROW	CONOVER AND ROSS	CITIES SERVICE OIL AND GAS CORPORATION	6/11/1985	87	454		30S-33W-32	Haskell	KS

**Exhibit A-3 - Easements**  
**to Assignment, Conveyance and Bill of Sale dated Effective October 1, 2025**  
**by and between Merit Hugoton, L.P., et.al., as Assignor. and EJ Hugoton Devco LLC, as Assignee**

Agreement Number	ACQUISITION	Agreement Type	Original Lessor	Original Lessee	Agreement Date	Book	Page	RECEPTION	TWP-RGE-SEC	County	State
68348000	OXY	Pipeline ROW	MILTON BLAIR	CITIES SERVICE OIL AND GAS CORPORATION	12/2/1985	90	105		30S-33W-32	Haskell	KS
68353000	OXY	Pipeline ROW	MAXINE BRANAM ET VIR	OXY USA INC.	11/22/1989	106	598		30S-33W-32	Haskell	KS
68393000	OXY	Pipeline ROW	C J CONOVER ET UX	CITIES SERVICE OIL COMPANY	2/21/1964	20	250		30S-33W-32	Haskell	KS
68395000	OXY	Pipeline ROW	C J CONOVER ET UX	CITIES SERVICE OIL COMPANY	8/13/1966	9	372		30S-33W-32	Haskell	KS
86975000	OXY	Surface Use Agreement	JACK C CONOVER ET AL	MERIT HUGOTON LP	1/6/2017	231	680		30S-33W-32	Haskell	KS
67873000	OXY	Surface Use Agreement	DENNIS BLACK	PRESCO WESTERN, LLC	9/28/2006	183	20		30S-33W-7	Haskell	KS
68833000	OXY	Pipeline ROW	DENNIS BLACK ESTATE	OXY USA INC	9/13/2011	206	788-789		30S-33W-7	Haskell	KS
68911000	OXY	License/Permit	BOARD OF COUNTY COMMISSIONERS	OXY USA INC	12/12/2011				30S-33W-7	Haskell	KS
68917000	OXY	License/Permit	BOARD OF COUNTY COMMISSIONERS	OXY USA INC	8/29/2011				30S-33W-7	Haskell	KS
69041000	OXY	Easement	DENNIS BLACK ESTATE	OXY USA INC	8/4/2011	N/A	N/A		30S-33W-7	Haskell	KS
67897000	OXY	Surface Use Agreement	LARRY D WINTER AND MARILYN L WINTER	PRESCO WESTERN, LLC	7/17/2009	N/A	N/A		30S-33W-8	Haskell	KS
61918000	OXY	License/Permit	BOARD OF COUNTY COMMISSIONERS	OXY USA INC	3/28/2011				30S-33W-9	Haskell	KS
68913000	OXY	License/Permit	BOARD OF COUNTY COMMISSIONERS	OXY USA INC	5/25/2011				30S-33W-9	Haskell	KS
68916000	OXY	License/Permit	BOARD OF COUNTY COMMISSIONERS	OXY USA INC	7/11/2011				30S-33W-9	Haskell	KS
68917000	OXY	License/Permit	BOARD OF COUNTY COMMISSIONERS	OXY USA INC	8/29/2011				30S-33W-9	Haskell	KS
77692000	APC 16 - UPSTREAM	Right of Way/Easement/Facility	J J MOODY ET UX	UNITED PRODUCING COMPANY INC	7/23/1948	7	293		30S-34W-1	Haskell	KS
77692000	APC 16 - MIDSTREAM	Right of Way/Easement/Facility	J J MOODY ET UX	UNITED PRODUCING COMPANY INC	7/23/1948	7	293		30S-34W-1	Haskell	KS
77717000	APC 16 - UPSTREAM	Right of Way/Easement/Facility	C L HUXMAN ET UX	UNITED PRODUCING COMPANY INC	9/3/1945	7	228		30S-34W-10	Haskell	KS

**Exhibit A-3 - Easements**  
**to Assignment, Conveyance and Bill of Sale dated Effective October 1, 2025**  
**by and between Merit Hugoton, L.P., et.al., as Assignor. and EJ Hugoton Devco LLC, as Assignee**

Agreement Number	ACQUISITION	Agreement Type	Original Lessor	Original Lessee	Agreement Date	Book	Page	RECEPTION	TWP-RGE-SEC	County	State
77717000	APC 16 - UPSTREAM	Right of Way/Easement/Facility	C L HUXMAN ET UX	UNITED PRODUCING COMPANY INC	9/3/1945	7	228		30S-34W-10	Haskell	KS
77717000	APC 16 - MIDSTREAM	Right of Way/Easement/Facility	C L HUXMAN ET UX	UNITED PRODUCING COMPANY INC	9/3/1945	7	228		30S-34W-10	Haskell	KS
77717000	APC 16 - MIDSTREAM	Right of Way/Easement/Facility	C L HUXMAN ET UX	UNITED PRODUCING COMPANY INC	9/3/1945	7	228		30S-34W-10	Haskell	KS
77745000	APC 16 - UPSTREAM	Surface License / Permit	HASKELL COUNTY BOARD OF COMMISSIONERS	ANADARKO GATHERING COMPANY	4/28/1997	NR	NR		30S-34W-10	Haskell	KS
77745000	APC 16 - MIDSTREAM	Surface License / Permit	HASKELL COUNTY BOARD OF COMMISSIONERS	ANADARKO GATHERING COMPANY	4/28/1997	NR	NR		30S-34W-10	Haskell	KS
77717000	APC 16 - UPSTREAM	Right of Way/Easement/Facility	C L HUXMAN ET UX	UNITED PRODUCING COMPANY INC	9/3/1945	7	228		30S-34W-11	Haskell	KS
77717000	APC 16 - MIDSTREAM	Right of Way/Easement/Facility	C L HUXMAN ET UX	UNITED PRODUCING COMPANY INC	9/3/1945	7	228		30S-34W-11	Haskell	KS
77651000	APC 16 - UPSTREAM	Surface License / Permit	KANSAS DEPARTMENT OF TRANSPORTATION	ANADARKO PETROLEUM CORPORATION	3/25/1994	NR	NR		30S-34W-14	Haskell	KS
77651000	APC 16 - MIDSTREAM	Surface License / Permit	KANSAS DEPARTMENT OF TRANSPORTATION	ANADARKO PETROLEUM CORPORATION	3/25/1994	NR	NR		30S-34W-14	Haskell	KS
77717000	APC 16 - UPSTREAM	Right of Way/Easement/Facility	C L HUXMAN ET UX	UNITED PRODUCING COMPANY INC	9/3/1945	7	228		30S-34W-14	Haskell	KS
77717000	APC 16 - MIDSTREAM	Right of Way/Easement/Facility	C L HUXMAN ET UX	UNITED PRODUCING COMPANY INC	9/3/1945	7	228		30S-34W-14	Haskell	KS
77640000	APC 16 - UPSTREAM	Right of Way/Easement/Facility	MILLER FEED YARD INC	ANADARKO MARKETING COMPANY	7/31/1991	113	745		30S-34W-18	Haskell	KS
77640000	APC 16 - MIDSTREAM	Right of Way/Easement/Facility	MILLER FEED YARD INC	ANADARKO MARKETING COMPANY	7/31/1991	113	745		30S-34W-18	Haskell	KS
77641000	APC 16 - UPSTREAM	Surface License / Permit	HASKELL COUNTY BOARD OF COMMISSIONERS	ANADARKO PETROLEUM CORP	2/1/1993	NR	NR		30S-34W-18	Haskell	KS
77641000	APC 16 - MIDSTREAM	Surface License / Permit	HASKELL COUNTY BOARD OF COMMISSIONERS	ANADARKO PETROLEUM CORP	2/1/1993	NR	NR		30S-34W-18	Haskell	KS

**Exhibit A-3 - Easements**  
**to Assignment, Conveyance and Bill of Sale dated Effective October 1, 2025**  
**by and between Merit Hugoton, L.P., et.al., as Assignor. and EJ Hugoton Devco LLC, as Assignee**

Agreement Number	ACQUISITION	Agreement Type	Original Lessor	Original Lessee	Agreement Date	Book	Page	RECEPTION	TWP-RGE-SEC	County	State
81120000	APC 16 - UPSTREAM	Right of Way/Easement/Facility	ELIZABETH A COX	PANHANDLE EASTERN PIPE LINE COMPANY	6/7/1937	11	469		30S-34W-18	Haskell	KS
81120000	APC 16 - MIDSTREAM	Right of Way/Easement/Facility	ELIZABETH A COX	PANHANDLE EASTERN PIPE LINE COMPANY	6/7/1937	11	469		30S-34W-18	Haskell	KS
81121000	APC 16 - UPSTREAM	Right of Way/Easement/Facility	ILLINOIS BANKERS LIFE ASSURANCE COMPANY	PANHANDLE EASTERN PIPE LINE COMPANY	7/17/1937	6	501		30S-34W-18	Haskell	KS
81121000	APC 16 - MIDSTREAM	Right of Way/Easement/Facility	ILLINOIS BANKERS LIFE ASSURANCE COMPANY	PANHANDLE EASTERN PIPE LINE COMPANY	7/17/1937	6	501		30S-34W-18	Haskell	KS
81127000	APC 16 - UPSTREAM	Right of Way/Easement/Facility	CLINTON STALKER JR ET UX	PANHANDLE FIELD SERVICES COMPANY	6/4/1996	135	321		30S-34W-18	Haskell	KS
81127000	APC 16 - MIDSTREAM	Right of Way/Easement/Facility	CLINTON STALKER JR ET UX	PANHANDLE FIELD SERVICES COMPANY	6/4/1996	135	321		30S-34W-18	Haskell	KS
81124000	APC 16 - UPSTREAM	Right of Way/Easement/Facility	JOSEPH B BLOOMER ET UX	PANHANDLE EASTERN PIPE LINE COMPANY	11/30/1950	11	592		30S-34W-19	Haskell	KS
81124000	APC 16 - MIDSTREAM	Right of Way/Easement/Facility	JOSEPH B BLOOMER ET UX	PANHANDLE EASTERN PIPE LINE COMPANY	11/30/1950	11	592		30S-34W-19	Haskell	KS
77692000	APC 16 - UPSTREAM	Right of Way/Easement/Facility	J J MOODY ET UX	UNITED PRODUCING COMPANY INC	7/23/1948	7	293		30S-34W-2	Haskell	KS
77692000	APC 16 - MIDSTREAM	Right of Way/Easement/Facility	J J MOODY ET UX	UNITED PRODUCING COMPANY INC	7/23/1948	7	293		30S-34W-2	Haskell	KS
77726000	APC 16 - UPSTREAM	Right of Way/Easement/Facility	CHARLES M LIGHT JR ET AL	UNITED PRODUCING COMPANY INC	8/29/1945	7	233		30S-34W-2	Haskell	KS
77726000	APC 16 - MIDSTREAM	Right of Way/Easement/Facility	CHARLES M LIGHT JR ET AL	UNITED PRODUCING COMPANY INC	8/29/1945	7	233		30S-34W-2	Haskell	KS
77735000	APC 16 - UPSTREAM	Right of Way/Easement/Facility	OTTO C MOODY ET UX	UNITED PRODUCING COMPANY INC	7/23/1948	7	292		30S-34W-2	Haskell	KS
77735000	APC 16 - MIDSTREAM	Right of Way/Easement/Facility	OTTO C MOODY ET UX	UNITED PRODUCING COMPANY INC	7/23/1948	7	292		30S-34W-2	Haskell	KS
80600000	APC 16 - UPSTREAM	O/G LSE-Surface Rights/Rentals	MARK KEIHNE	ANADARKO PETROLEUM CORPORATION	7/1/2006	183	840		30S-34W-20	Haskell	KS

**Exhibit A-3 - Easements**  
**to Assignment, Conveyance and Bill of Sale dated Effective October 1, 2025**  
**by and between Merit Hugoton, L.P., et.al., as Assignor. and EJ Hugoton Devco LLC, as Assignee**

Agreement Number	ACQUISITION	Agreement Type	Original Lessor	Original Lessee	Agreement Date	Book	Page	RECEPTION	TWP-RGE-SEC	County	State
80600000	APC 16 - MIDSTREAM	O/G LSE-Surface Rights/Rentals	MARK KEIHNE	ANADARKO PETROLEUM CORPORATION	7/1/2006	183	840		30S-34W-20	Haskell	KS
81115000	APC 16 - UPSTREAM	Right of Way/Easement/Facility	DENNIS BLACK	PANHANDLE FIELD SERVICES COMPANY	5/5/1998	143	541		30S-34W-20	Haskell	KS
81115000	APC 16 - MIDSTREAM	Right of Way/Easement/Facility	DENNIS BLACK	PANHANDLE FIELD SERVICES COMPANY	5/5/1998	143	541		30S-34W-20	Haskell	KS
81119000	APC 16 - UPSTREAM	Right of Way/Easement/Facility	A J BRYANT ET UX	PANHANDLE EASTERN PIPE LINE COMPANY	5/31/1937	11	470		30S-34W-20	Haskell	KS
81119000	APC 16 - MIDSTREAM	Right of Way/Easement/Facility	A J BRYANT ET UX	PANHANDLE EASTERN PIPE LINE COMPANY	5/31/1937	11	470		30S-34W-20	Haskell	KS
81122000	APC 16 - UPSTREAM	Right of Way/Easement/Facility	KATIE BRYANT	PANHANDLE EASTERN PIPE LINE COMPANY	3/9/1981	72	106		30S-34W-20	Haskell	KS
81122000	APC 16 - MIDSTREAM	Right of Way/Easement/Facility	KATIE BRYANT	PANHANDLE EASTERN PIPE LINE COMPANY	3/9/1981	72	106		30S-34W-20	Haskell	KS
81123000	APC 16 - UPSTREAM	Right of Way/Easement/Facility	KATIE BRYANT	PANHANDLE EASTERN PIPE LINE COMPANY	3/9/1981	72	104		30S-34W-20	Haskell	KS
81123000	APC 16 - MIDSTREAM	Right of Way/Easement/Facility	KATIE BRYANT	PANHANDLE EASTERN PIPE LINE COMPANY	3/9/1981	72	104		30S-34W-20	Haskell	KS
81125000	APC 16 - UPSTREAM	Right of Way/Easement/Facility	DENNIS L BLACK ET UX	PANHANDLE FIELD SERVICES COMPANY	3/29/1996	133	289		30S-34W-20	Haskell	KS
81125000	APC 16 - MIDSTREAM	Right of Way/Easement/Facility	DENNIS L BLACK ET UX	PANHANDLE FIELD SERVICES COMPANY	3/29/1996	133	289		30S-34W-20	Haskell	KS
77642000	APC 16 - UPSTREAM	Right of Way/Easement/Facility	EDWIN WARNER	PANHANDLE EASTERN PIPE LINE COMPANY	11/2/1950	11	586		30S-34W-28	Haskell	KS
77642000	APC 16 - UPSTREAM	Right of Way/Easement/Facility	EDWIN WARNER	PANHANDLE EASTERN PIPE LINE COMPANY	11/2/1950	11	586		30S-34W-28	Haskell	KS
77642000	APC 16 - MIDSTREAM	Right of Way/Easement/Facility	EDWIN WARNER	PANHANDLE EASTERN PIPE LINE COMPANY	11/2/1950	11	586		30S-34W-28	Haskell	KS
77642000	APC 16 - MIDSTREAM	Right of Way/Easement/Facility	EDWIN WARNER	PANHANDLE EASTERN PIPE LINE COMPANY	11/2/1950	11	586		30S-34W-28	Haskell	KS

**Exhibit A-3 - Easements**  
**to Assignment, Conveyance and Bill of Sale dated Effective October 1, 2025**  
**by and between Merit Hugoton, L.P., et.al., as Assignor. and EJ Hugoton Devco LLC, as Assignee**

Agreement Number	ACQUISITION	Agreement Type	Original Lessor	Original Lessee	Agreement Date	Book	Page	RECEPTION	TWP-RGE-SEC	County	State
77643000	APC 16 - UPSTREAM	Right of Way/Easement/Facility	EDWIN WARNER ET AL	PANHANDLE EASTERN PIPE LINE COMPANY	5/29/1937	6	474		30S-34W-28	Haskell	KS
77643000	APC 16 - UPSTREAM	Right of Way/Easement/Facility	EDWIN WARNER ET AL	PANHANDLE EASTERN PIPE LINE COMPANY	5/29/1937	6	474		30S-34W-28	Haskell	KS
77643000	APC 16 - MIDSTREAM	Right of Way/Easement/Facility	EDWIN WARNER ET AL	PANHANDLE EASTERN PIPE LINE COMPANY	5/29/1937	6	474		30S-34W-28	Haskell	KS
77643000	APC 16 - MIDSTREAM	Right of Way/Easement/Facility	EDWIN WARNER ET AL	PANHANDLE EASTERN PIPE LINE COMPANY	5/29/1937	6	474		30S-34W-28	Haskell	KS
77650000	APC 16 - UPSTREAM	Surface License / Permit	HASKELL COUNTY BOARD OF COMMISSIONERS	ANADARKO PETROLEUM CORP	8/28/1989	NR	NR		30S-34W-28	Haskell	KS
77650000	APC 16 - MIDSTREAM	Surface License / Permit	HASKELL COUNTY BOARD OF COMMISSIONERS	ANADARKO PETROLEUM CORP	8/28/1989	NR	NR		30S-34W-28	Haskell	KS
77644000	APC 16 - UPSTREAM	Right of Way/Easement/Facility	EDWIN WARNER	PANHANDLE EASTERN PIPE LINE COMPANY	11/2/1950	11	594		30S-34W-29	Haskell	KS
77644000	APC 16 - MIDSTREAM	Right of Way/Easement/Facility	EDWIN WARNER	PANHANDLE EASTERN PIPE LINE COMPANY	11/2/1950	11	594		30S-34W-29	Haskell	KS
77645000	APC 16 - UPSTREAM	Right of Way/Easement/Facility	ALBERT WARNER	PANHANDLE EASTERN PIPE LINE COMPANY	5/29/1937	6	472		30S-34W-29	Haskell	KS
77645000	APC 16 - MIDSTREAM	Right of Way/Easement/Facility	ALBERT WARNER	PANHANDLE EASTERN PIPE LINE COMPANY	5/29/1937	6	472		30S-34W-29	Haskell	KS
77650000	APC 16 - UPSTREAM	Surface License / Permit	HASKELL COUNTY BOARD OF COMMISSIONERS	ANADARKO PETROLEUM CORP	8/28/1989	NR	NR		30S-34W-29	Haskell	KS
77650000	APC 16 - MIDSTREAM	Surface License / Permit	HASKELL COUNTY BOARD OF COMMISSIONERS	ANADARKO PETROLEUM CORP	8/28/1989	NR	NR		30S-34W-29	Haskell	KS
77738000	APC 16 - UPSTREAM	Right of Way/Easement/Facility	ANNA FILLPOT ET AL	PANHANDLE EASTERN PIPE LINE COMPANY	10/26/1950	11	588		30S-34W-29	Haskell	KS
77738000	APC 16 - MIDSTREAM	Right of Way/Easement/Facility	ANNA FILLPOT ET AL	PANHANDLE EASTERN PIPE LINE COMPANY	10/26/1950	11	588		30S-34W-29	Haskell	KS
77739000	APC 16 - UPSTREAM	Right of Way/Easement/Facility	ANNA FILLPOT ET AL	PANHANDLE EASTERN PIPE LINE COMPANY	7/2/1937	6	503		30S-34W-29	Haskell	KS

**Exhibit A-3 - Easements**  
to Assignment, Conveyance and Bill of Sale dated Effective October 1, 2025  
by and between Merit Hugoton, L.P., et.al., as Assignor. and EJ Hugoton Devco LLC, as Assignee

Agreement Number	ACQUISITION	Agreement Type	Original Lessor	Original Lessee	Agreement Date	Book	Page	RECEPTION	TWP-RGE-SEC	County	State
77739000	APC 16 - MIDSTREAM	Right of Way/Easement/Facility	ANNA FILLPOT ET AL	PANHANDLE EASTERN PIPE LINE COMPANY	7/2/1937	6	503		30S-34W-29	Haskell	KS
77740000	APC 16 - UPSTREAM	Right of Way/Easement/Facility	HAZEL MCCOY ET AL	PANHANDLE EASTERN PIPE LINE COMPANY	11/16/1950	11	595		30S-34W-29	Haskell	KS
77740000	APC 16 - MIDSTREAM	Right of Way/Easement/Facility	HAZEL MCCOY ET AL	PANHANDLE EASTERN PIPE LINE COMPANY	11/16/1950	11	595		30S-34W-29	Haskell	KS
77741000	APC 16 - UPSTREAM	Right of Way/Easement/Facility	E H ELLIOTT	PANHANDLE EASTERN PIPE LINE COMPANY	11/13/1950	11	596		30S-34W-29	Haskell	KS
77741000	APC 16 - MIDSTREAM	Right of Way/Easement/Facility	E H ELLIOTT	PANHANDLE EASTERN PIPE LINE COMPANY	11/13/1950	11	596		30S-34W-29	Haskell	KS
77742000	APC 16 - UPSTREAM	Right of Way/Easement/Facility	E H ELLIOTT ET AL	PANHANDLE EASTERN PIPE LINE COMPANY	5/31/1937	6	477		30S-34W-29	Haskell	KS
77742000	APC 16 - MIDSTREAM	Right of Way/Easement/Facility	E H ELLIOTT ET AL	PANHANDLE EASTERN PIPE LINE COMPANY	5/31/1937	6	477		30S-34W-29	Haskell	KS
81116000	APC 16 - UPSTREAM	Right of Way/Easement/Facility	JACK B CULLISON	CENTANA GATHERING COMPANY	6/7/1995	146	324		30S-34W-29	Haskell	KS
81116000	APC 16 - MIDSTREAM	Right of Way/Easement/Facility	JACK B CULLISON	CENTANA GATHERING COMPANY	6/7/1995	146	324		30S-34W-29	Haskell	KS
81118000	APC 16 - UPSTREAM	Right of Way/Easement/Facility	KIOWA CATTLE FEEDERS INC	PANHANDLE FIELD SERVICES COMPANY	12/31/1999	150	510		30S-34W-29	Haskell	KS
81118000	APC 16 - MIDSTREAM	Right of Way/Easement/Facility	KIOWA CATTLE FEEDERS INC	PANHANDLE FIELD SERVICES COMPANY	12/31/1999	150	510		30S-34W-29	Haskell	KS
81126000	APC 16 - UPSTREAM	Right of Way/Easement/Facility	THELMA CULLISON	PANHANDLE FIELD SERVICES COMPANY	3/29/1996	133	287		30S-34W-29	Haskell	KS
81126000	APC 16 - MIDSTREAM	Right of Way/Easement/Facility	THELMA CULLISON	PANHANDLE FIELD SERVICES COMPANY	3/29/1996	133	287		30S-34W-29	Haskell	KS
81128000	APC 16 - UPSTREAM	Right of Way/Easement/Facility	TERRI L MORTENSON ET AL	PANHANDLE FIELD SERVICES COMPANY	5/8/1998	143	520		30S-34W-29	Haskell	KS
81128000	APC 16 - MIDSTREAM	Right of Way/Easement/Facility	TERRI L MORTENSON ET AL	PANHANDLE FIELD SERVICES COMPANY	5/8/1998	143	520		30S-34W-29	Haskell	KS

**Exhibit A-3 - Easements**  
**to Assignment, Conveyance and Bill of Sale dated Effective October 1, 2025**  
**by and between Merit Hugoton, L.P., et.al., as Assignor. and EJ Hugoton Devco LLC, as Assignee**

Agreement Number	ACQUISITION	Agreement Type	Original Lessor	Original Lessee	Agreement Date	Book	Page	RECEPTION	TWP-RGE-SEC	County	State
81129000	APC 16 - UPSTREAM	Right of Way/Easement/Facility	THELMA CULLISON	PANHANDLE FIELD SERVICES COMPANY	4/29/1998	143	543		30S-34W-29	Haskell	KS
81129000	APC 16 - MIDSTREAM	Right of Way/Easement/Facility	THELMA CULLISON	PANHANDLE FIELD SERVICES COMPANY	4/29/1998	143	543		30S-34W-29	Haskell	KS
81130000	APC 16 - UPSTREAM	Right of Way/Easement/Facility	WAYNE FILLPOT	PANHANDLE FIELD SERVICES COMPANY	5/22/1998	143	518		30S-34W-29	Haskell	KS
81130000	APC 16 - MIDSTREAM	Right of Way/Easement/Facility	WAYNE FILLPOT	PANHANDLE FIELD SERVICES COMPANY	5/22/1998	143	518		30S-34W-29	Haskell	KS
68808000	OXY	Pipeline ROW	MURPHY FAMILY PARTNERSHIP	OXY USA INC	2/14/2007	186	60		30S-34W-3	Haskell	KS
77683000	APC 16 - UPSTREAM	Right of Way/Easement/Facility	WILLIAM CHESTER BLACK ET AL	UNITED PRODUCING COMPANY INC	11/21/1944	5	515		30S-34W-3	Haskell	KS
77683000	APC 16 - MIDSTREAM	Right of Way/Easement/Facility	WILLIAM CHESTER BLACK ET AL	UNITED PRODUCING COMPANY INC	11/21/1944	5	515		30S-34W-3	Haskell	KS
77684000	APC 16 - UPSTREAM	Right of Way/Easement/Facility	DENNIS L BLACK ET AL	ANADARKO GATHERING COMPANY	4/23/1997	139	277		30S-34W-3	Haskell	KS
77684000	APC 16 - MIDSTREAM	Right of Way/Easement/Facility	DENNIS L BLACK ET AL	ANADARKO GATHERING COMPANY	4/23/1997	139	277		30S-34W-3	Haskell	KS
77745000	APC 16 - UPSTREAM	Surface License / Permit	HASKELL COUNTY BOARD OF COMMISSIONERS	ANADARKO GATHERING COMPANY	4/28/1997	NR	NR		30S-34W-3	Haskell	KS
77745000	APC 16 - MIDSTREAM	Surface License / Permit	HASKELL COUNTY BOARD OF COMMISSIONERS	ANADARKO GATHERING COMPANY	4/28/1997	NR	NR		30S-34W-3	Haskell	KS
77743000	APC 16 - UPSTREAM	Surface License / Permit	KANSAS DEPARTMENT OF AGRICULTURE	ANADARKO GATHERING COMPANY	12/2/1996	NR	NR		30S-34W-30	Haskell	KS
77743000	APC 16 - UPSTREAM	Surface License / Permit	KANSAS DEPARTMENT OF AGRICULTURE	ANADARKO GATHERING COMPANY	12/2/1996	NR	NR		30S-34W-30	Haskell	KS
77743000	APC 16 - MIDSTREAM	Surface License / Permit	KANSAS DEPARTMENT OF AGRICULTURE	ANADARKO GATHERING COMPANY	12/2/1996	NR	NR		30S-34W-30	Haskell	KS
77743000	APC 16 - MIDSTREAM	Surface License / Permit	KANSAS DEPARTMENT OF AGRICULTURE	ANADARKO GATHERING COMPANY	12/2/1996	NR	NR		30S-34W-30	Haskell	KS

**Exhibit A-3 - Easements**  
**to Assignment, Conveyance and Bill of Sale dated Effective October 1, 2025**  
**by and between Merit Hugoton, L.P., et.al., as Assignor. and EJ Hugoton Devco LLC, as Assignee**

Agreement Number	ACQUISITION	Agreement Type	Original Lessor	Original Lessee	Agreement Date	Book	Page	RECEPTION	TWP-RGE-SEC	County	State
77744000	APC 16 - UPSTREAM	Right of Way/Easement/Facility	JIMMIE I CULLISON ET AL	ANADARKO GATHERING COMPANY	9/19/1996	136	701		30S-34W-30	Haskell	KS
77744000	APC 16 - UPSTREAM	Right of Way/Easement/Facility	JIMMIE I CULLISON ET AL	ANADARKO GATHERING COMPANY	9/19/1996	136	701		30S-34W-30	Haskell	KS
77744000	APC 16 - MIDSTREAM	Right of Way/Easement/Facility	JIMMIE I CULLISON ET AL	ANADARKO GATHERING COMPANY	9/19/1996	136	701		30S-34W-30	Haskell	KS
77744000	APC 16 - MIDSTREAM	Right of Way/Easement/Facility	JIMMIE I CULLISON ET AL	ANADARKO GATHERING COMPANY	9/19/1996	136	701		30S-34W-30	Haskell	KS
#N/A	APC 16 - UPSTREAM	Surface License / Permit	CIMARRON VALLEY RAILROAD	ANADARKO GATHERING COMPANY	9/23/1996	NR	NR		30S-34W-30	Haskell	KS
#N/A	APC 16 - MIDSTREAM	Surface License / Permit	CIMARRON VALLEY RAILROAD	ANADARKO GATHERING COMPANY	9/23/1996	NR	NR		30S-34W-30	Haskell	KS
77632000	APC 16 - UPSTREAM	Right of Way/Easement/Facility	WICHITA LOAN & INVEST CO	PANHANDLE EASTERN PIPE LINE COMPANY	10/31/1950	11	600		30S-34W-31	Haskell	KS
77632000	APC 16 - MIDSTREAM	Right of Way/Easement/Facility	WICHITA LOAN & INVEST CO	PANHANDLE EASTERN PIPE LINE COMPANY	10/31/1950	11	600		30S-34W-31	Haskell	KS
77633000	APC 16 - UPSTREAM	Right of Way/Easement/Facility	WICHITA LOAN AND TRUST COMPANY	PANHANDLE EASTERN PIPE LINE COMPANY	6/2/1937	6	461		30S-34W-31	Haskell	KS
77633000	APC 16 - MIDSTREAM	Right of Way/Easement/Facility	WICHITA LOAN AND TRUST COMPANY	PANHANDLE EASTERN PIPE LINE COMPANY	6/2/1937	6	461		30S-34W-31	Haskell	KS
77634000	APC 16 - UPSTREAM	Right of Way/Easement/Facility	F C MAKEMSON ET UX	PANHANDLE EASTERN PIPE LINE COMPANY	10/28/1950	11	599		30S-34W-31	Haskell	KS
77634000	APC 16 - MIDSTREAM	Right of Way/Easement/Facility	F C MAKEMSON ET UX	PANHANDLE EASTERN PIPE LINE COMPANY	10/28/1950	11	599		30S-34W-31	Haskell	KS
77635000	APC 16 - UPSTREAM	Right of Way/Easement/Facility	ABBIE HARRISON	PANHANDLE EASTERN PIPE LINE COMPANY	7/3/1937	6	499		30S-34W-31	Haskell	KS
77635000	APC 16 - MIDSTREAM	Right of Way/Easement/Facility	ABBIE HARRISON	PANHANDLE EASTERN PIPE LINE COMPANY	7/3/1937	6	499		30S-34W-31	Haskell	KS
77637000	APC 16 - UPSTREAM	Right of Way/Easement/Facility	IRA O SCOTT ET UX	PANHANDLE EASTERN PIPE LINE COMPANY	11/30/1950	11	598		30S-34W-31	Haskell	KS

**Exhibit A-3 - Easements**  
to Assignment, Conveyance and Bill of Sale dated Effective October 1, 2025  
by and between Merit Hugoton, L.P., et.al., as Assignor. and EJ Hugoton Devco LLC, as Assignee

Agreement Number	ACQUISITION	Agreement Type	Original Lessor	Original Lessee	Agreement Date	Book	Page	RECEPTION	TWP-RGE-SEC	County	State
77637000	APC 16 - MIDSTREAM	Right of Way/Easement/Facility	IRA O SCOTT ET UX	PANHANDLE EASTERN PIPE LINE COMPANY	11/30/1950	11	598		30S-34W-31	Haskell	KS
77638000	APC 16 - UPSTREAM	Right of Way/Easement/Facility	KATHRYN SCOTT	PANHANDLE EASTERN PIPE LINE COMPANY	6/17/1937	6	480		30S-34W-31	Haskell	KS
77638000	APC 16 - MIDSTREAM	Right of Way/Easement/Facility	KATHRYN SCOTT	PANHANDLE EASTERN PIPE LINE COMPANY	6/17/1937	6	480		30S-34W-31	Haskell	KS
77639000	APC 16 - UPSTREAM	Right of Way/Easement/Facility	IRA O SCOTT ET UX	PANHANDLE EASTERN PIPE LINE COMPANY	5/31/1937	6	479		30S-34W-31	Haskell	KS
77639000	APC 16 - MIDSTREAM	Right of Way/Easement/Facility	IRA O SCOTT ET UX	PANHANDLE EASTERN PIPE LINE COMPANY	5/31/1937	6	479		30S-34W-31	Haskell	KS
77630000	APC 16 - UPSTREAM	Right of Way/Easement/Facility	HOWARD CHATFIELD	PANHANDLE EASTERN PIPE LINE COMPANY	10/26/1950	11	597		30S-34W-32	Haskell	KS
77630000	APC 16 - MIDSTREAM	Right of Way/Easement/Facility	HOWARD CHATFIELD	PANHANDLE EASTERN PIPE LINE COMPANY	10/26/1950	11	597		30S-34W-32	Haskell	KS
77631000	APC 16 - UPSTREAM	Right of Way/Easement/Facility	ELI STOOPS ET UX	PANHANDLE EASTERN PIPE LINE COMPANY	5/31/1937	6	467		30S-34W-32	Haskell	KS
77631000	APC 16 - MIDSTREAM	Right of Way/Easement/Facility	ELI STOOPS ET UX	PANHANDLE EASTERN PIPE LINE COMPANY	5/31/1937	6	467		30S-34W-32	Haskell	KS
81117000	APC 16 - UPSTREAM	Right of Way/Easement/Facility	JIM CULLISON ET AL	PANHANDLE FIELD SERVICES COMPANY	12/23/1999	150	512		30S-34W-32	Haskell	KS
81117000	APC 16 - UPSTREAM	Right of Way/Easement/Facility	JIM CULLISON ET AL	PANHANDLE FIELD SERVICES COMPANY	12/23/1999	150	512		30S-34W-32	Haskell	KS
81117000	APC 16 - MIDSTREAM	Right of Way/Easement/Facility	JIM CULLISON ET AL	PANHANDLE FIELD SERVICES COMPANY	12/23/1999	150	512		30S-34W-32	Haskell	KS
81117000	APC 16 - MIDSTREAM	Right of Way/Easement/Facility	JIM CULLISON ET AL	PANHANDLE FIELD SERVICES COMPANY	12/23/1999	150	512		30S-34W-32	Haskell	KS
80656000	APC 16 - UPSTREAM	O/G LSE-Surface Rights/Rentals	JOSEPHINE UNGLES	ANADARKO PETROLEUM CORPORATION	6/22/2005	NR	NR		30S-34W-34	Haskell	KS
80656000	APC 16 - UPSTREAM	O/G LSE-Surface Rights/Rentals	JOSEPHINE UNGLES	ANADARKO PETROLEUM CORPORATION	6/22/2005	NR	NR		30S-34W-34	Haskell	KS

**Exhibit A-3 - Easements**  
**to Assignment, Conveyance and Bill of Sale dated Effective October 1, 2025**  
**by and between Merit Hugoton, L.P., et.al., as Assignor. and EJ Hugoton Devco LLC, as Assignee**

Agreement Number	ACQUISITION	Agreement Type	Original Lessor	Original Lessee	Agreement Date	Book	Page	RECEPTION	TWP-RGE-SEC	County	State
80656000	APC 16 - MIDSTREAM	O/G LSE-Surface Rights/Rentals	JOSEPHINE UNGLES	ANADARKO PETROLEUM CORPORATION	6/22/2005	NR	NR		30S-34W-34	Haskell	KS
80656000	APC 16 - MIDSTREAM	O/G LSE-Surface Rights/Rentals	JOSEPHINE UNGLES	ANADARKO PETROLEUM CORPORATION	6/22/2005	NR	NR		30S-34W-34	Haskell	KS
69091000	OXY	Salt Water Disposal Agreement	JOSEPHINE UNGLES FAMILY TRUST	OXY USA INC	12/1/2011	N/A	N/A		30S-34W-36	Haskell	KS
87025000	OXY	Pipeline ROW	JOSEPHINE UNGLES FAMILY TRUST	MERIT HUGOTON LP	4/13/2017	233	57-58		30S-34W-36	Haskell	KS
77691000	APC 16 - UPSTREAM	Right of Way/Easement/Facility	STELLA K PILE ET AL	UNITED PRODUCING COMPANY INC	9/11/1945	7	226		30S-34W-4	Haskell	KS
77691000	APC 16 - MIDSTREAM	Right of Way/Easement/Facility	STELLA K PILE ET AL	UNITED PRODUCING COMPANY INC	9/11/1945	7	226		30S-34W-4	Haskell	KS
77733000	APC 16 - UPSTREAM	Right of Way/Easement/Facility	HERMAN D KNECHT ET UX	UNITED PRODUCING COMPANY INC	1/3/1948	8	288		30S-34W-4	Haskell	KS
77733000	APC 16 - MIDSTREAM	Right of Way/Easement/Facility	HERMAN D KNECHT ET UX	UNITED PRODUCING COMPANY INC	1/3/1948	8	288		30S-34W-4	Haskell	KS
77747000	APC 16 - UPSTREAM	Right of Way/Easement/Facility	ROONEY RANCH INC	ANADARKO GATHERING COMPANY	4/11/1997	140	488		30S-34W-4	Haskell	KS
77747000	APC 16 - MIDSTREAM	Right of Way/Easement/Facility	ROONEY RANCH INC	ANADARKO GATHERING COMPANY	4/11/1997	140	488		30S-34W-4	Haskell	KS
77748000	APC 16 - UPSTREAM	Right of Way/Easement/Facility	VIRGINIA BURCH	ANADARKO GATHERING COMPANY	4/15/1997	140	490		30S-34W-4	Haskell	KS
77748000	APC 16 - MIDSTREAM	Right of Way/Easement/Facility	VIRGINIA BURCH	ANADARKO GATHERING COMPANY	4/15/1997	140	490		30S-34W-4	Haskell	KS
77681000	APC 16 - UPSTREAM	Right of Way/Easement/Facility	H P ROONEY ET UX	UNITED PRODUCING COMPANY INC	6/22/1944	7	131		30S-34W-5	Haskell	KS
77681000	APC 16 - MIDSTREAM	Right of Way/Easement/Facility	H P ROONEY ET UX	UNITED PRODUCING COMPANY INC	6/22/1944	7	131		30S-34W-5	Haskell	KS
77730000	APC 16 - UPSTREAM	Right of Way/Easement/Facility	H P ROONEY ET UX	UNITED PRODUCING COMPANY INC	8/28/1945	7	243		30S-34W-5	Haskell	KS

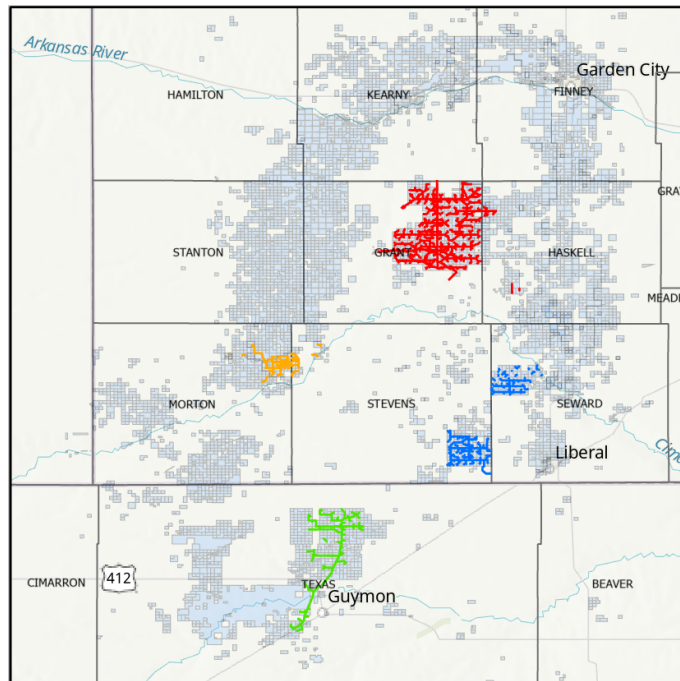
**Exhibit A-3 - Easements**  
**to Assignment, Conveyance and Bill of Sale dated Effective October 1, 2025**  
**by and between Merit Hugoton, L.P., et.al., as Assignor. and EJ Hugoton Devco LLC, as Assignee**

Agreement Number	ACQUISITION	Agreement Type	Original Lessor	Original Lessee	Agreement Date	Book	Page	RECEPTION	TWP-RGE-SEC	County	State
77730000	APC 16 - MIDSTREAM	Right of Way/Easement/Facility	H P ROONEY ET UX	UNITED PRODUCING COMPANY INC	8/28/1945	7	243		30S-34W-5	Haskell	KS
77682000	APC 16 - UPSTREAM	Right of Way/Easement/Facility	THOMAS G UNGLES ET UX	UNITED PRODUCING COMPANY INC	7/11/1944	7	173		30S-34W-8	Haskell	KS
77682000	APC 16 - MIDSTREAM	Right of Way/Easement/Facility	THOMAS G UNGLES ET UX	UNITED PRODUCING COMPANY INC	7/11/1944	7	173		30S-34W-8	Haskell	KS
77716000	APC 16 - UPSTREAM	Right of Way/Easement/Facility	CLAUDE S MOORE ET UX	UNITED PRODUCING COMPANY INC	9/6/1945	7	227		30S-34W-8	Haskell	KS
77716000	APC 16 - MIDSTREAM	Right of Way/Easement/Facility	CLAUDE S MOORE ET UX	UNITED PRODUCING COMPANY INC	9/6/1945	7	227		30S-34W-8	Haskell	KS
86986000	OXY	Pipeline ROW	BRIAN FAMILY TRUST	MERIT HUGOTON LP	3/8/2016	229	159		30W-32W-20	Haskell	KS
69063000	OXY	Surface Use Agreement	GUY W AND TERRI L LOWER	MEDICINE BOW OPERATING COMPANY	1/17/2005	N/A	N/A		30W-32W-28	Haskell	KS

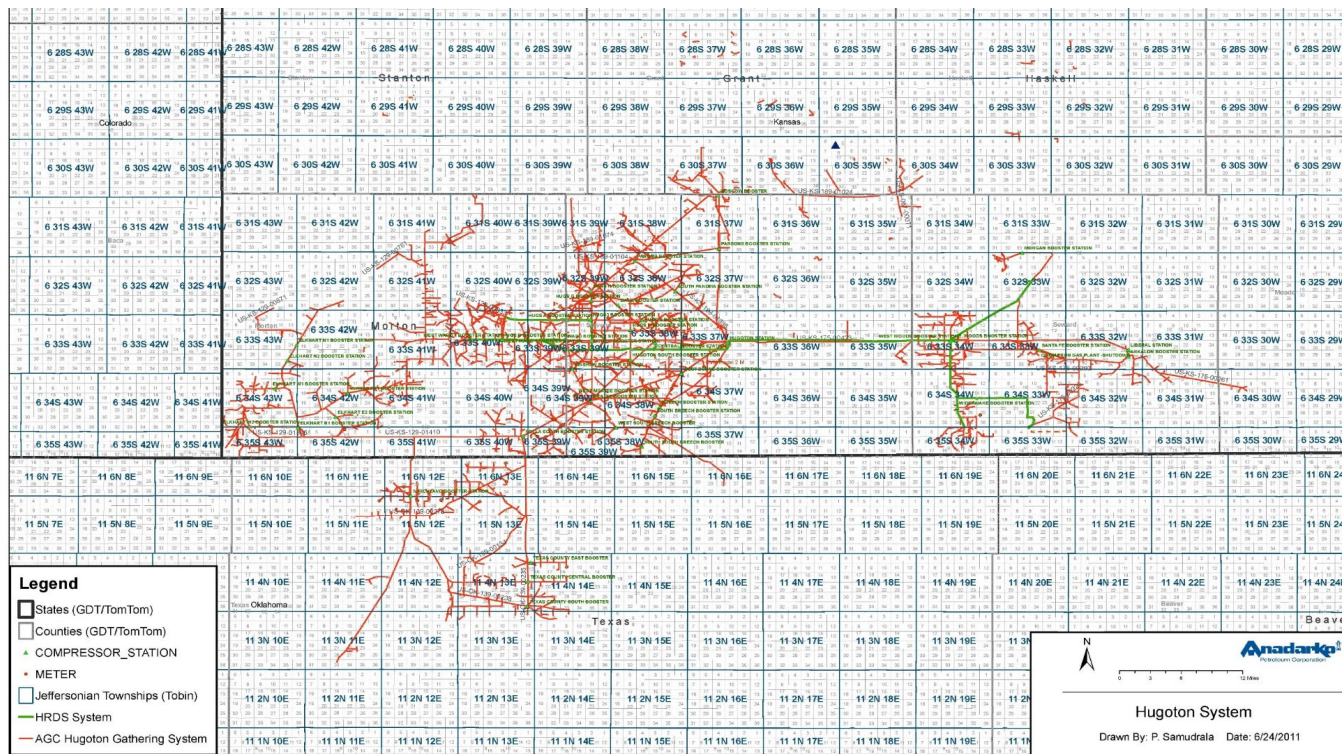
**Exhibit A-4 - Pipelines**  
to Assignment, Conveyance and Bill of Sale dated October 1, 2025  
by and between Merit Hugoton, L.P., et.al., as Assignor, and EJ Hugoton Devco LLC, as Assignee

**Gathering Systems**

1. That certain gas gathering system known as East Kinsler Gas Gathering System and located in Morton & Stevens Counties, Kansas as identified in the color orange on the map shown below
2. That certain gas gathering system known as Mouser Gas Gathering System and located in Texas County, Oklahoma as identified in the color green on the map shown below
3. That certain gas gathering system known as Grant/UGGS Gas Gathering System and located in Grant & Haskell Counties, Kansas as identified in the color red on the map shown below
4. That certain gas gathering system known as Woods Gas Gathering System (including North Woods and South Woods) and located in Seward and Stevens Counties, Kansas as identified in the color blue on the map shown below



**Exhibit A-4 - Pipelines**  
to Assignment, conveyance and Bill of Sale dated Effective October 1, 2025  
by and between Merit Hugoton, L.P., et.al., as Assignor, and EJ Hugoton Devco LLC, as Assignee



**Exhibit A-5 - Surface Properties**  
to Purchase and Sale Agreement dated October 24, 2025  
by and between Merit Hugoton, L.P., et.al. as Seller and EJ Hugoton Devco LLC, as Buyer

Agreement Number	ACQUISITION	Agreement Type	Notes	Original Grantor	Original Grantee	Agreement Date	Book	Page	County	State	Exhibit A - formatted
		COMMERCIAL LEASE AGREEMENT	SUBLETTE OFFICE LEASE 703 W. LALANDE AVENUE SUBLETTE, KS 67877	JEFF AND CONNIE VOGTS	MERIT ENERGY COMPANY	10/1/2016			HASKELL	KS	SUBLETTE OFFICE LEASE 703 W. LALANDE AVENUE SUBLETTE, KS 67877
69046000	OXY	Surface	2.07 Acres. This appears to be vacant land in Sublette, KS 67877.	JACKS BEAN CO ET AL	OXY USA, INC.	4/13/1993	120	870	Haskell	KS	USA/Kansas/Haskell 6th Principal Meridian T027S - R033W: SEC 003 THE SURFACE ESTATE ONLY IN AND TO A TRACT OF LAND IN THE NE/4 OF SECTION 3, TOWNSHIP 27 SOUTH, RANGE 33 WEST OF THE SIXTH P.M., IN HASKELL COUNTY, KANSAS, CONTAINING 2.07 ACRES, MORE FULLY DESCRIBED IN DEED DATED APRIL 13, 1993.

**Exhibit A-5 - Surface Properties**  
**to Assignment, Conveyance and Bill of Sale dated Effective October 1, 2025**  
**by and between Merit Hugoton, L.P., et.al., as Assignor, and EJ Hugoton Devco LLC, as Assignee**

Agreement Number	ACQUISITION	Agreement Type	Original Grantor	Original Grantee	Agreement Date	Book	Page	County	State	Exhibit A - formatted
69046000	OXY	Surface	JACKS BEAN CO ET AL	OXY USA, INC.	4/13/1993	120	870	Haskell	KS	USA/Kansas/Haskell 6th Principal Meridian T027S - R033W: SEC 003 THE SURFACE ESTATE ONLY IN AND TO A TRACT OF LAND IN THE NE/4 OF SECTION 3, TOWNSHIP 27 SOUTH, RANGE 33 WEST OF THE SIXTH P.M., IN HASKELL COUNTY, KANSAS, CONTAINING 2.07 ACRES, MORE FULLY DESCRIBED IN DEED DATED APRIL 13, 1993.

**Schedule 1.2(I) - Vehicles**  
**to Assignment, Conveyance and Bill of Sale dated Effective October 1, 2025**  
**by and between Merit Hugoton, L.P., et.al., as Assignor, and EJ Hugoton Devco LLC, as Assignee**

VIN	OFFICE	Merit Classification	Model Year	Make Name	VIN Model
1FD8X3H65EEB88013	LIBERAL	MECHANICS	2014	FORD	F-350
1GT02REG6HZ371174	LIBERAL	PUMPER	2017	GMC	SIERRA
1GTV2MEH2J142322	LIBERAL	MANAGER	2018	GMC	SIERRA
1GTN2LEHXJZ304644	ELKHART	PUMPER	2018	GMC	SIERRA
1FTBF2B60KEC70730	ELKHART	PUMPER	2019	FORD	F-250
2GCVKPEC0K1129472	LIBERAL	FOREMAN	2019	CHEVROLEI	SILVERADO LD
1FT7X2B60KEF59514	GUYMON	FOREMAN	2019	FORD	F-250
1FTEX1EB0KKD76917	LIBERAL	FOREMAN	2019	FORD	F-150
1GCRYDEK7KZ363346	GUYMON	FOREMAN	2019	CHEVROLEI	SILVERADC
1FT7X2B64KEG11596	LIBERAL	FOREMAN	2019	FORD	F-250
1FT7X2B66KEG11597	LIBERAL	FOREMAN	2019	FORD	F-250
1FTEX1EB1KKE6720E	ELKHART	FOREMAN	2019	FORD	F-150
1FTEX1EBXKKE6720E	LIBERAL	FOREMAN	2019	FORD	F-150
1FTMF1EB8KKE6720E	GUYMON	PUMPER	2019	FORD	F-150
1GCRYDED2LZ184375	HUGOTON	FOREMAN	2020	CHEVROLEI	SILVERADC
1FD0X5HT4KEG41662	LIBERAL	MECHANICS	2019	FORD	F-550
1FD0X5HT1KED95962	LIBERAL	MECHANICS	2019	FORD	F-550
3GCNYAEH8LG302204	ELKHART	PUMPER	2020	CHEVROLEI	SILVERADC
1GC5YNE74LF274403	LIBERAL	FOREMAN	2020	CHEVROLEI	SILVERADC
1FTFW1E59LKE46000	HUGOTON	MANAGER	2020	FORD	F-150
3GCNYAEH8MG31669E	GUYMON	PUMPER	2021	CHEVROLEI	SILVERADC
1FTMF1EB3MKD86147	ELKHART	PUMPER	2021	FORD	F-150
1FTMF1EB6MKD86160	LIBERAL	PUMPER	2021	FORD	F-150
1FTMF1EBXMKD86159	LIBERAL	PUMPER	2021	FORD	F-150
1FTBF2B62MED57502	HUGOTON	PUMPER	2021	FORD	F-250
1FTEX1EB4MKD8786C	LIBERAL	FOREMAN	2021	FORD	F-150
1FTEX1EB6MKE25914	LIBERAL	FOREMAN	2021	FORD	F-150
1FTEX1EB4MKE2591E	LIBERAL	FOREMAN	2021	FORD	F-150
1FTMF1EB5MKE25904	ELKHART	PUMPER	2021	FORD	F-150
1FTMF1EB7MKE25905	ELKHART	PUMPER	2021	FORD	F-150
1FTMF1EB2MKE25911	HUGOTON	PUMPER	2021	FORD	F-150
1GC0YLE71NF243384	LIBERAL	PUMPER	2022	CHEVROLEI	SILVERADC
1GC0YLE73NF242088	ELKHART	PUMPER	2022	CHEVROLEI	SILVERADC
1FTMF1EB6NKE1061E	ELKHART	PUMPER	2022	FORD	F-150
1FTMF1EB5NKD53054	GUYMON	PUMPER	2022	FORD	F-150
1FTMF1EB7NKD53055	GUYMON	PUMPER	2022	FORD	F-150
1FTMF1EB9NKD53056	GUYMON	PUMPER	2022	FORD	F-150
1FTMF1EB3NKD53053	GUYMON	PUMPER	2022	FORD	F-150
1FTMF1EB0NKD53057	GUYMON	PUMPER	2022	FORD	F-150
1FTMF1EB2NKD53061	LIBERAL	PUMPER	2022	FORD	F-150
1FTMF1EB0NKD53060	LIBERAL	PUMPER	2022	FORD	F-150
1FTMF1EB4NKD53059	LIBERAL	PUMPER	2022	FORD	F-150
1FTMF1EB4NKD53062	LIBERAL	PUMPER	2022	FORD	F-150
1FTMF1EB2NKD53058	LIBERAL	PUMPER	2022	FORD	F-150
1HTKJPVK2NH71941E	LIBERAL	MECHANICS	2022	CHEVROLEI	SILVERADO 4500HD / SILVERADO 5500HD
1HTKJPVK4NH71941F	LIBERAL	MECHANICS	2022	CHEVROLEI	SILVERADO 4500HD / SILVERADO 5500HD
1HTKJPVK0NH71941G	LIBERAL	MECHANICS	2022	CHEVROLEI	SILVERADO 4500HD / SILVERADO 5500HD
1GC2YNE79PF215940	LIBERAL	FOREMAN	2023	CHEVROLEI	SILVERADC
1GC2YNE76PF215894	GUYMON	FOREMAN	2023	CHEVROLEI	SILVERADC
1GC2YNE77PF215922	LIBERAL	FOREMAN	2023	CHEVROLEI	SILVERADC
1GC2YNE7XPF215865	LIBERAL	FOREMAN	2023	CHEVROLEI	SILVERADC
1GC2YNE73PF215884	GUYMON	FOREMAN	2023	CHEVROLEI	SILVERADC
1GC2YNE73PF215934	LIBERAL	FOREMAN	2023	CHEVROLEI	SILVERADC
1GC2YNE74PF144727	LIBERAL	FOREMAN	2023	CHEVROLEI	SILVERADC
3GCNDAEK0PG22702E	HUGOTON	PUMPER	2023	CHEVROLEI	SILVERADC
3GCNDAEK8PG227551	HUGOTON	PUMPER	2023	CHEVROLEI	SILVERADC
3GCNDAEK5PG22702E	GUYMON	PUMPER	2023	CHEVROLEI	SILVERADC
1GCRDDED6PZ213670	LIBERAL	FOREMAN	2023	CHEVROLEI	SILVERADC
1GCRDDED9PZ213744	LIBERAL	FOREMAN	2023	CHEVROLEI	SILVERADC
1GC0YLE77PF252951	ELKHART	PUMPER	2023	CHEVROLEI	SILVERADC
1FTMF1EB9PKD1744E	LIBERAL	PUMPER	2023	FORD	F-150
1FT7X2BN3PEC32314	GUYMON	FOREMAN	2023	FORD	F-250
1FT7X2BN1PEC3231E	LIBERAL	FOREMAN	2023	FORD	F-250
1FTEX1EB7PKD8877E	LIBERAL	FOREMAN	2023	FORD	F-150
1FTMF1EB9PKD85282	LIBERAL	PUMPER	2023	FORD	F-150
1FTMF1EB7PKD85703	ELKHART	PUMPER	2023	FORD	F-150
1FTEX1EB4PKD8505E	LIBERAL	FOREMAN	2023	FORD	F-150

**Schedule 1.2(I) - Vehicles**  
**to Assignment, Conveyance and Bill of Sale dated Effective October 1, 2025**  
**by and between Merit Hugoton, L.P., et.al., as Assignor, and EJ Hugoton Devco LLC, as Assignee**

VIN	OFFICE	Merit Classification	Model Year	Make Name	VIN Model
1FT7X2BN5PEC3231E	GUYMON	FOREMAN	2023	FORD	F-250
1FTMF1EBXPKF76533	HUGOTON		2023	FORD	F-150
1FTEX1EB3PKG0329E	ELKHART		2023	FORD	F-150
1FTEX1EB1PKG03362	HUGOTON		2023	FORD	F-150
3GTNUAEK7RG16069S	GUYMON		2024	GMC	SIERRA
3GTNUAEK5RG16204E	GUYMON		2024	GMC	SIERRA
3GTNUAEKXRG162057	GUYMON		2024	GMC	SIERRA
3GTNUAEK0RG162052	ELKHART		2024	GMC	SIERRA
1FTMF1LP6RKE59677	ELKHART		2024	FORD	F-150
1FTMF1LP8RKE59647	ELKHART		2024	FORD	F-150
1FTMF1LP5RKE59671	LIBERAL		2024	FORD	F-150
1FTMF1LP3RKE59703	LIBERAL		2024	FORD	F-150
1FTMF1LP8RKE59664	HUGOTON		2024	FORD	F-150
1FT7X2BN3REC54154	HUGOTON	FOREMAN	2024	FORD	F-250
1FT7X2BN7REC54061	GUYMON		2024	FORD	F-250
1FTBF2BA9RED99371	LIBERAL		2024	FORD	F-250
1FTMF1LP1RKD77047	GUYMON		2024	FORD	F-150
1FTMF1LP2RKD77106	GUYMON		2024	FORD	F-150
1FTMF1LP2RKD72603	HUGOTON		2024	FORD	F-150
1FTMF1LP4RKD70206	LIBERAL		2024	FORD	F-150
1FTMF1LP6RKD70238	HUGOTON		2024	FORD	F-150
1FTMF1LP9RKD69617	HUGOTON		2024	FORD	F-150
1FTMF1LPXRKD72624	LIBERAL		2024	FORD	F-150
1FD0X4HN3RED4616E	LIBERAL		2024	FORD	F-450
1FTBF2BA5RED31794	LIBERAL		2024	FORD	F-250
1FTBF2BAXRED3360E	ELKHART	FIELDMAN	2024	FORD	F-250
1FTBF2BA2RED3152E	LIBERAL		2024	FORD	F-250
1FTFX3L82RKD77052	LIBERAL		2024	FORD	F-150
1FTFX3L89RKD76948	LIBERAL		2024	FORD	F-150
1FTMF1LP5SKD20291	ELKHART		2025	FORD	F-150
1FTMF1LP2SKD20460	HUGOTON		2025	FORD	F-150
1FTMF1LP0SKD22238	LIBERAL		2025	FORD	F-150
1FTFX3L87SKD20772	LIBERAL		2025	FORD	F-150
1FTFX3L87SKD22151	GUYMON		2025	FORD	F-150
1FTFX3L85SKD21371	ELKHART		2025	FORD	F-150
1FTBF2BA5SEC57024	HUGOTON		2025	FORD	F-250
1FTBF2BA0SEC5408C	LIBERAL		2025	FORD	F-250
1FTBF2BA3SEC54221	LIBERAL		2025	FORD	F-250
1FTBF2BA0SEC5648E	LIBERAL		2025	FORD	F-250
1FTFW3L87SKD70462	HUGOTON		2025	FORD	F-150
1FTBF2BA3SED51371	LIBERAL		2025	FORD	F-250
1GT22XEG0FZ546187	HUGOTON	MANAGER	2015	GMC	SIERRA
3GCNYAEH4MG29845E	GARDEN CITY	PUMPER	2021	CHEVROLET	SILVERADC
1FTMF1LP6SKD20526	GARDEN CITY	PUMPER	2025	CHEVROLET	SILVERADC
1FTMF1LP5RKE54325	GARDEN CITY	PUMPER	2024	FORD	F-150
1FTMF1EB4NKE43943	GARDEN CITY	PUMPER	2022	FORD	F-150
3GCNYAEHXMG310094	GARDEN CITY	PUMPER	2021	CHEVROLET	SILVERADC
1FTMF1LP1RKD74049	GARDEN CITY	PUMPER	2024	FORD	F-150
1FTMF1EB7NKE46254	GARDEN CITY	PUMPER	2022	FORD	F-150
1FTMF1EB0MKD74019	GARDEN CITY	PUMPER	2021	FORD	F-150
3GCNKAEK4SG149672	GARDEN CITY	PUMPER	2025	CHEVROLET	SILVERADC
1GCVKREH5JZ346172	GARDEN CITY	SPARE	2018	CHEVROLET	SILVERADC
1FTMF1EB7MKD74020	GARDEN CITY	SPARE	2021	FORD	F-150
3GCNYAEH4LG193630	GARDEN CITY	SPARE	2020	CHEVROLET	SILVERADC
1FTFX3L55SKD32831	GARDEN CITY	AUTOMATION	2025	FORD	F-150
1FTFX3L59SKD33939	GARDEN CITY	AUTOMATION	2025	FORD	F-150
1FTFX3L52SKD34083	GARDEN CITY	AUTOMATION	2025	FORD	F-150
1GCRDDED5PZ204250	GARDEN CITY	FOREMEN / LEADS	2023	CHEVROLET	SILVERADC
1FTFX3L86RKD73070	GARDEN CITY	FOREMEN / LEADS	2024	FORD	F-150
1FTEX1EB8PKD16794	GARDEN CITY	FOREMEN / LEADS	2023	FORD	F-150
1FTMF1LP5RKE54163	SUBLETTE	PUMPER	2024	FORD	F-150
3GCNDAEK9RG13575E	SUBLETTE	PUMPER	2024	CHEVROLET	SILVERADC
1FTMF1EB3NKE4387C	SUBLETTE	PUMPER	2022	FORD	F-150
1FTMF1EB4MKE48218	SUBLETTE	PUMPER	2021	FORD	F-150
3GCNYAEH4MG297004	SUBLETTE	PUMPER	2021	CHEVROLET	SILVERADC
1FTMF1LP0RKE54099	SUBLETTE	PUMPER	2024	FORD	F-150
3GCNYAEH7MG299684	SUBLETTE	PUMPER	2021	CHEVROLET	SILVERADC

**Schedule 1.2(I) - Vehicles**  
**to Assignment, Conveyance and Bill of Sale dated Effective October 1, 2025**  
**by and between Merit Hugoton, L.P., et.al., as Assignor, and EJ Hugoton Devco LLC, as Assignee**

VIN	OFFICE	Merit Classification	Model Year	Make Name	VIN Model
3GCNKAEK8SG14955E	SUBLETTE	PUMPER	2025	CHEVROLET	SILVERADC
1FTMF1EB5NKE4615E	SUBLETTE	PUMPER	2022	FORD	F-150
1FTMF1LP9SKD75178	SUBLETTE	PUMPER	2025	FORD	F-150
1FTMF1LP9RKD72503	SUBLETTE	PUMPER	2024	FORD	F-150
3GCNKAEK7SG15741E	SUBLETTE	PUMPER	2025	CHEVROLET	SILVERADC
1GT02XEG4FZ11182E	SUBLETTE	SPARE	2015	GMC	SIERRA
1GCRYDED4LZ185365	SUBLETTE	SPARE	2020	CHEVROLET	SILVERADC
3GCNYAEH8MG29891E	SUBLETTE	SPARE	2021	CHEVROLET	SILVERADC
1FTMF1EBXJKE5255E	SUBLETTE	SPARE	2018	FORD	F-150
1GCRYDED8KZ297441	SUBLETTE	SPARE	2021	CHEVROLET	SILVERADC
1GCRDDED5PZ218052	SUBLETTE	AUTOMATION	2023	CHEVROLET	SILVERADC
1GC2YNE74PF215960	SUBLETTE	FOREMEN / LEADS	2023	CHEVROLET	SILVERADC
1GCRKAED4SZ175014	SUBLETTE	FOREMEN / LEADS	2025	CHEVROLET	SILVERADC
1FTFX3L87RKE59763	SUBLETTE	FOREMEN / LEADS	2024	FORD	F-150
1FTMF1LPXRKE54188	SUBLETTE	FOREMEN / LEADS	2024	FORD	F-150
3GCNDAEK8PG22717E	ULYSSES	PUMPER	2023	CHEVROLET	SILVERADC
1FTMF1EB8PKF77003	ULYSSES	PUMPER	2023	FORD	F-150
1FTMF1EB5NKE1755E	ULYSSES	PUMPER	2022	FORD	F-150
1FTMF1EB5NKE44597	ULYSSES	PUMPER	2022	FORD	F-150
3GCNDAEK4PG227367	ULYSSES	PUMPER	2023	CHEVROLET	SILVERADC
3GCNYAEH0MG29341E	ULYSSES	PUMPER	2021	CHEVROLET	SILVERADC
1FTMF1LP5RKE54129	ULYSSES	PUMPER	2024	FORD	F-150
3GCNDAEK8RG13536E	ULYSSES	PUMPER	2024	CHEVY	SILVERADC
1GT22XEG1FZ12299E	ULYSSES	SPARE	2015	GMC	SIERRA
1FTMF1EB7JKE03737	ULYSSES	SPARE	2018	FORD	F-150
1FTEX1EFXHKD21063	ULYSSES	SPARE	2017	FORD	F-150
1FT7X2B69KEE68497	ULYSSES	SPARE	2019	FORD	F-250
1GT22SEG9HZ24263E	ULYSSES	SPARE	2017	GMC	SIERRA
1GCVKREH9JZ34275E	ULYSSES	AUTOMATION	2018	CHEVROLET	SILVERADC
1GCRYDED2M2405524	ULYSSES	AUTOMATION	2021	CHEVROLET	SILVERADC
1GCRDDED7PZ204251	ULYSSES	FOREMEN / LEADS	2023	CHEVROLET	SILVERADC
1GCRDDED3PZ21380E	ULYSSES	FOREMEN / LEADS	2023	CHEVROLET	SILVERADC
1GCRDDEDOPZ21382E	ULYSSES	FOREMEN / LEADS	2023	CHEVROLET	SILVERADC
1GCRKAEDXSZ15007C	ULYSSES	SAFETY	2025	CHEVROLET	SILVERADC
1GCRDDEDXPZ218001	ULYSSES	FOREMEN / LEADS	2023	CHEVROLET	SILVERADC
1GC2YNE77PF215970	ULYSSES	FOREMEN / LEADS	2023	CHEVROLET	SILVERADC
1GCDT136X5822771E	ULYSSES	FOREMEN / LEADS	2005	CHEVROLET	COLORADC
1FT7X2BN1REC54881	ULYSSES	MECHANIC	2024	FORD	F-250
1FD0X4HT8JEB8510E	ULYSSES	MECHANIC	2018	FORD	F-450
1FD0X4HTXJEB8510E	ULYSSES	MECHANIC	2018	FORD	F-450
1FD0X4HT0KEF59552	ULYSSES	MECHANIC	2019	FORD	F-450
1FD0X4HT9KEF59551	ULYSSES	MECHANIC	2019	FORD	F-450
1FD0X4HT5LED98679	ULYSSES	MECHANIC	2020	FORD	F-450
3C7WDLEL3CG108442	ULYSSES	MECHANIC SPARE	2012	RAM	4500 CHASSIS