

KANSAS CORPORATION COMMISSION
OIL & GAS CONSERVATION DIVISION

Form T-1
April 2019
Form must be Typed
Form must be Signed
All blanks must be Filled

**REQUEST FOR CHANGE OF OPERATOR
TRANSFER OF INJECTION OR SURFACE PIT PERMIT**

Form KSONA-1, Certification of Compliance with the Kansas Surface Owner Notification Act,
MUST be submitted with this form.

Check applicable boxes:

- Oil Lease: No. of Oil Wells _____ **
- Gas Lease: No. of Gas Wells _____ **
- Gas Gathering System: _____
- Saltwater Disposal Well - Permit No.: _____
Spot Location: _____ feet from N / S Line
_____ feet from E / W Line
- Enhanced Recovery Project Permit No.: _____
Entire Project: Yes No
Number of Injection Wells _____ **

Field Name: _____

**** Side Two Must Be Completed.**

Effective Date of Transfer: _____

KS Dept of Revenue Lease No.: _____

Lease Name: _____

____ - ____ - ____ - ____ Sec. ____ Twp. ____ R. E W

Legal Description of Lease: _____

County: _____

Production Zone(s): _____

Injection Zone(s): _____

Surface Pit Permit No.: _____
(API No. if Drill Pit, WO or Haul)

_____ feet from N / S Line of Section

_____ feet from E / W Line of Section

Type of Pit: Emergency Burn Settling Haul-Off Workover Drilling

Past Operator's License No. _____

Contact Person: _____

Past Operator's Name & Address: _____

Phone: _____

Title: _____

Date: _____

Signature: _____

New Operator's License No. _____

Contact Person: _____

New Operator's Name & Address: _____

Phone: _____

New Operator's Email: _____

Oil / Gas Purchaser: _____

Date: _____

Title: _____

Signature: _____

Acknowledgment of Transfer: The above request for transfer of injection authorization, surface pit permit # _____ has been noted, approved and duly recorded in the records of the Kansas Corporation Commission. This acknowledgment of transfer pertains to Kansas Corporation Commission records only and does not convey any ownership interest in the above injection well(s) or pit permit.

_____ is acknowledged as
the new operator and may continue to inject fluids as authorized by

Permit No.: _____ . Recommended action: _____

Date: _____

Authorized Signature

_____ is acknowledged as
the new operator of the above named lease containing the surface pit

permitted by No.: _____ .

Date: _____

Authorized Signature

DISTRICT _____ EPR _____ PRODUCTION _____ UIC _____

KANSAS CORPORATION COMMISSION
OIL & GAS CONSERVATION DIVISION

Form KSONA-1

July 2021

Form Must Be Typed

Form must be Signed

All blanks must be Filled

**CERTIFICATION OF COMPLIANCE WITH THE
KANSAS SURFACE OWNER NOTIFICATION ACT**

This form must be submitted with all Forms C-1 (Notice of Intent to Drill); CB-1 (Cathodic Protection Borehole Intent); T-1 (Request for Change of Operator Transfer of Injection or Surface Pit Permit); and CP-1 (Well Plugging Application). Any such form submitted without an accompanying Form KSONA-1 will be returned.

Select the corresponding form being filed: C-1 (Intent) CB-1 (Cathodic Protection Borehole Intent) T-1 (Transfer) CP-1 (Plugging Application)

OPERATOR: License # _____

Name: _____

Address 1: _____

Address 2: _____

City: _____ State: _____ Zip: _____ + _____

Contact Person: _____

Phone: (_____) _____ Fax: (_____) _____

Email Address: _____

Well Location:

____ - ____ - ____ - ____ Sec. ____ Twp. ____ S. R. ____ East West

County: _____

Lease Name: _____ Well #: _____

If filing a Form T-1 for multiple wells on a lease, enter the legal description of the lease below:

Surface Owner Information:

Name: _____

Address 1: _____

Address 2: _____

City: _____ State: _____ Zip: _____ + _____

When filing a Form T-1 involving multiple surface owners, attach an additional sheet listing all of the information to the left for each surface owner. Surface owner information can be found in the records of the register of deeds for the county, and in the real estate property tax records of the county treasurer.

If this form is being submitted with a Form C-1 (Intent) or CB-1 (Cathodic Protection Borehole Intent), you must supply the surface owners and the KCC with a plat showing the predicted locations of lease roads, tank batteries, pipelines, and electrical lines. The locations shown on the plat are preliminary non-binding estimates. The locations may be entered on the Form C-1 plat, Form CB-1 plat, or a separate plat may be submitted.

Select one of the following:

- I certify that, pursuant to the Kansas Surface Owner Notice Act (see Chapter 55 of the Kansas Statutes Annotated), I have provided the following to the surface owner(s) of the land upon which the subject well is or will be located: 1) a copy of the Form C-1, Form CB-1, Form T-1, or Form CP-1 that I am filing in connection with this form; 2) if the form being filed is a Form C-1 or Form CB-1, the plat(s) required by this form; and 3) my operator name, address, phone number, fax, and email address.
- I have not provided this information to the surface owner(s). I acknowledge that, because I have not provided this information, the KCC will be required to send this information to the surface owner(s). To mitigate the additional cost of the KCC performing this task, I acknowledge that I must provide the name and address of the surface owner by filling out the top section of this form and that I am being charged a \$30.00 handling fee, payable to the KCC, which is enclosed with this form.

If choosing the second option, submit payment of the \$30.00 handling fee with this form. If the fee is not received with this form, the KSONA-1 form and the associated Form C-1, Form CB-1, Form T-1, or Form CP-1 will be returned.

I hereby certify that the statements made herein are true and correct to the best of my knowledge and belief.

Date: _____ Signature of Operator or Agent: _____ Title: _____

(e) all Hydrocarbons produced from or attributable to the Leases, Lands and Wells from and after the Effective Time;

(f) all Hydrocarbons attributable to such Assignor's interest in the Assets in storage or existing in stock tanks or pipelines and all linefill in such pipelines;

(g) all contracts, agreements and instruments by which the Properties are bound, or that relate to or are otherwise applicable to the Properties, including operating agreements, oil and gas marketing agreements, unitization, pooling and communitization agreements, declarations and orders, joint venture agreements, farmin and farmout agreements, exploration agreements, participation agreements, exchange agreements, transportation or gathering agreements, agreements for the sale and purchase of oil, gas, casinghead gas, agreements for the disposal of produced water to the extent applicable to the Assets, water sourcing agreements to the extent applicable to the Assets, or processing agreements to the extent applicable to the Properties or the Hydrocarbons produced therefrom, including those identified on Schedule 1(g) (the "*Contracts*");

(h) all easements, permits, licenses, servitudes, rights-of-way, surface leases and other surface rights or surface agreements appurtenant to, and used or held for use in connection with the Properties, including those identified on Schedule 1(h) (collectively, the "*Easements*");

(i) all equipment, machinery, fixtures, SCADA equipment and other tangible personal property and improvements owned by such Assignor that are located on the Properties and primarily used or held for use in connection with the operation of the Properties, including those identified on Schedule 1(i) (collectively, the "*Equipment*");

(j) all right, title and interest in and to vehicles set forth on Schedule 1(j);

(k) all Geologic Data (to the extent transferrable without payment unless Assignee agrees to pay the applicable costs thereof);

(l) all rights, claims, and causes of action (including insurance claims, warranty and similar claims, indemnity claims, and defenses, and any and all contract rights, claims, revenues, recoupment rights, recovery rights, accounting adjustments, mispayments, erroneous payments, or other claims of any nature in favor of any such Assignor or its Affiliates), whether arising before, on, or after the Effective Time, to the extent such rights, claims, and causes of action relate to or cover any Assumed Obligations or Property Costs for which Assignee or any Affiliate of Assignee is responsible under the terms of the Purchase Agreement; and

(m) All lease files; land files; well files; gas and oil sales contract files; gas processing files; division order files; abstracts; title opinions; land surveys; logs; maps; engineering data and reports; and other books, records, data, files, and accounting records, in each case to the extent related to the Assets, or used or held for use in connection with the maintenance or operation thereof, but excluding (i) any books, records, data, files, logs, maps, evaluations, outputs and accounting records to the extent disclosure or transfer would result in a violation of applicable Law or is restricted by any Transfer Requirement, (ii) the corporate seals, organizational documents, minute books, stock books, Tax Returns (other than with respect to Asset Taxes), books of account or other records having to do with the corporate organization of such Assignor, all employee-related or employee benefit-related files or records; (iii) computer or communications software or intellectual property (including tapes, codes, data and program documentation and all tangible manifestations and technical information relating thereto), (iv) attorney-client privileged

communications and work product of such Assignor's or any of its Affiliates' legal counsel (other than title opinions and environmental audit or assessment reports), reserve studies and evaluations, (v) emails, and (vi) records relating to the negotiation and consummation of the sale of the Assets (subject to such exclusions, the "**Records**"); *provided, however*, that such Assignor may retain the originals of such Records as such Assignor has reasonably determined may be required for use in connection with the Excluded Assets (or ownership or operation thereof) or any litigation, tax, accounting and auditing purposes, in which case such Assignor shall be required to deliver copies of such originals to Assignee,

TO HAVE AND TO HOLD all and singular the Assets, together with all rights, titles, interests, estates, remedies, powers and privileges thereto appertaining unto Assignee and its successors and assigns.

2. **Excluded Assets.** Notwithstanding anything in this Assignment to the contrary, the Assets do not include, and each Assignor excepts, reserves and excludes from the purchase and sale contemplated in this Assignment, all assets, rights, claims or other privileges of such Assignor that do not constitute Assets, including, without limitation, all of the following (collectively, the "**Excluded Assets**"):

(a) all corporate, partnership, limited liability company, financial, Income Tax and legal records of such Assignor that relate to such Assignor's business generally, and all books, records and files that relate to the other Excluded Assets and those records retained by such Assignor pursuant to **Section 1(m)** and copies of any other Records retained by an Assignor pursuant to Section 1.5 of the Purchase Agreement;

(b) any interpretive data, seismic or geophysical data, technical evaluations and technical outputs related or attributable to the ownership and/or operation of the Assets;

(c) all reserve and economic estimates;

(d) all rights to any refund of costs or expenses borne by such Assignor or such Assignor's predecessors in interest and title attributable to periods prior to the Effective Time;

(e) any and all claims of each Assignor for refunds of, credits attributable to, loss carryforwards with respect to, or similar Tax assets with respect to (i) Asset Taxes attributable to any Tax period ending prior to the Effective Time, (ii) Income Taxes, and (iii) Taxes attributable to the Excluded Assets;

(f) such Assignor's or its Affiliates' area-wide bonds, permits and licenses or other permits, licenses or authorizations used in the conduct of such Assignor's or its Affiliates' business generally;

(g) except to the extent related to the Assumed Obligations, all trade credits, account receivables, note receivables, take-or-pay amounts receivable, other receivables attributable to the Assets with respect to any period of time prior to the Effective Time and other monetary amounts payable to such Assignor;

(h) all work product of such Assignor's attorneys and records relating to the negotiation and consummation of the transactions contemplated hereby;

(i) except to the extent included as Assets under **Section 1(k)**, all claims and causes of action (including any claims for insurance proceeds) accruing in favor of such Assignor and arising from acts, omissions or events or damage to or destruction of property with respect to all periods prior to the Effective Time;

(j) all right, title and interest of such Assignor or its Affiliates in and to vehicles used in connection with the Assets, but excluding the vehicles listed in Schedule 1(j) (if any);

(k) all rights, titles, claims and interests of such Assignor or its Affiliates (i) to or under any policy or agreement of insurance or any insurance proceeds, and (ii) to or under any bond or bond proceeds;

(l) any patent, patent application, logo, service mark, copyright, trade name, trademark or other intellectual property of or associated with such Assignor or its Affiliates or any business of such Assignor or its Affiliates;

(m) all of such Assignor's or its Affiliates' personal computers and associated peripherals and all radio and telephone equipment;

(n) all of such Assignor's or its Affiliates' proprietary and other computer software;

(o) all guaranties, letters of credit, bonds, cash deposits, and other sureties, indemnities and credit assurances provided to any Governmental Body, contract counterparty or other Person by such Assignor or its Affiliates (collectively, "***Seller Credit Support***");

(p) any unclaimed property for which the dormancy period has elapsed;

(q) all documents and instruments of such Assignor that are subject to attorney-client privilege (other than title opinions and environmental audit or assessment reports);

(r) the name "High Plains", "Gary", "Riva", "TREPCO", "Samuel Gary", "Pluss" and all derivatives thereof;

(s) the wells and any other properties listed in Schedule 2;

(t) master service agreements (other than work orders under master services agreements) and drilling contracts; and

(u) contracts to which such Seller or such Seller's Affiliates is a party with respect to any swap, forward, future, put, call, floor, cap, collar option or derivative transaction or option or similar agreement, whether exchange traded, "over-the-counter" or otherwise, involving, or settled by reference to, one or more rates, currencies, commodities (including Hydrocarbons), equity or debt instruments or securities, or economic, financial or pricing indices or measures of economic, financial or pricing risk or value or any similar transaction or any combination of these transactions; and

(v) indentures, mortgages, loans, credit or similar agreements entered into by such Seller or its Affiliates creating indebtedness on the part of such Seller or its Affiliates for borrowed money and which is secured by an interest in the Assets.

3. Assumption. Subject to the indemnities and limitations set forth in the Purchase Agreement, from and after the date hereof, Assignee assumes and hereby agrees to fulfill, perform, pay, assume, and discharge (or cause to be fulfilled, performed, paid and discharged) any and all Assumed Obligations pursuant to Section 7.1 of the Purchase Agreement. This Assignment is made subject to the terms and conditions of all Leases and Contracts and the rights of the parties thereto and, subject to the indemnities and limitations set forth in the Purchase Agreement, Assignee hereby expressly agrees to be

bound by all of the terms and conditions of each such Contracts and Leases (including any and all amendments thereto).

4. Purchase Agreement; No Merger; Third Parties. This Assignment is delivered pursuant to that certain Purchase and Sale Agreement dated March 6, 2026, by and among Assignors and Assignee (the "***Purchase Agreement***"), the terms, conditions, provisions, agreements, representations, warranties and covenants of which (as applicable) are hereby incorporated in this Assignment by this reference, and nothing in this Assignment shall operate to limit, release, or impair any of Assignors' or Assignee's respective rights, obligations, remedies, or indemnities in the Purchase Agreement. Capitalized terms used in this Assignment shall have the meanings prescribed in this Assignment where such capitalized terms are defined; *provided, however*, that capitalized terms used in this Assignment and not otherwise defined shall have the meanings given to such terms in the Purchase Agreement. Each defined term shall be equally applicable both to the singular and the plural forms of the term so defined. To the extent the terms and provisions of this Assignment are in conflict, or inconsistent, with the terms and provisions of the Purchase Agreement, the terms and provisions of the Purchase Agreement shall control. This Assignment and the Purchase Agreement (and the other transaction documents delivered pursuant to the Purchase Agreement) collectively constitute the entire agreement among the Parties with respect to the subject matter hereof, and supersede all prior agreements and understandings, both written and oral, among the Parties with respect to the subject matter hereof. Nothing herein shall be construed to waive or limit any rights to which either Party or its Affiliates may be entitled after the Closing of the Purchase Agreement under the Purchase Agreement or any other transaction document delivered pursuant to or in connection with the Purchase Agreement.

5. Successors and Assigns. This Assignment shall extend to, be binding upon, and inure to the benefit of the Parties and their respective successors and assigns.

6. Special Warranty of Title. Each Assignor hereby warrants Defensible Title to its Assets unto Assignee against every person whomsoever lawfully claims the same or any part thereof by, through or under Assignor, but not otherwise, subject, however to the Permitted Encumbrances. Notwithstanding the foregoing, from and after the date that is twelve (12) months after the Closing Date, Assignor shall not have any obligations or liability under this Section 6.

7. Disclaimer.

(a) **EXCEPT AS AND TO THE EXTENT EXPRESSLY SET FORTH IN THE PURCHASE AGREEMENT OR IN THIS ASSIGNMENT, (i) NO ASSIGNOR MAKES ANY REPRESENTATIONS OR WARRANTIES, EXPRESS, STATUTORY OR IMPLIED, AND (ii) EACH ASSIGNOR EXPRESSLY DISCLAIMS ALL LIABILITY AND RESPONSIBILITY FOR ANY REPRESENTATION, WARRANTY, STATEMENT OR INFORMATION MADE OR COMMUNICATED (ORALLY OR IN WRITING) TO ASSIGNEE OR ANY OF ITS AFFILIATES, EMPLOYEES, AGENTS, CONSULTANTS OR REPRESENTATIVES (INCLUDING ANY OPINION, INFORMATION, PROJECTION OR ADVICE THAT MAY HAVE BEEN PROVIDED TO ASSIGNEE (OR ANY OF ITS REPRESENTATIVES) BY ANY OFFICER, DIRECTOR, EMPLOYEE, AGENT, CONSULTANT, REPRESENTATIVE OR ADVISOR OF SUCH ASSIGNOR OR ANY OF ITS AFFILIATES)**

(b) **EXCEPT AS EXPRESSLY REPRESENTED OTHERWISE IN ARTICLE 3 OF THE PURCHASE AGREEMENT OR IN SECTION 6 OF THIS ASSIGNMENT, AND WITHOUT LIMITING THE GENERALITY OF THE FOREGOING, EACH ASSIGNOR**

EXPRESSLY DISCLAIMS ANY REPRESENTATION OR WARRANTY, EXPRESS, STATUTORY OR IMPLIED, AS TO (i) TITLE TO ANY OF THE ASSETS, (ii) THE CONTENTS, CHARACTER OR NATURE OF ANY DESCRIPTIVE MEMORANDUM, OR ANY REPORT OF ANY PETROLEUM ENGINEERING CONSULTANT, OR ANY GEOLOGICAL OR SEISMIC DATA OR INTERPRETATION, RELATING TO THE ASSETS, (iii) THE QUANTITY, QUALITY OR RECOVERABILITY OF PETROLEUM SUBSTANCES IN OR FROM THE ASSETS, (iv) ANY ESTIMATES OF THE VALUE OF THE ASSETS, FUTURE REVENUES GENERATED BY THE ASSETS OR FUTURE COSTS ASSOCIATED WITH THE ASSETS, (v) THE PRODUCTION OF HYDROCARBONS FROM THE ASSETS, (vi) THE MAINTENANCE, REPAIR, CONDITION, QUALITY, SUITABILITY, DESIGN OR MARKETABILITY OF THE ASSETS, (vii) THE CONTENT, CHARACTER OR NATURE OF ANY DESCRIPTIVE MEMORANDUM, REPORTS, BROCHURES, CHARTS OR STATEMENTS PREPARED BY THIRD PARTIES, (viii) ANY OTHER MATERIALS OR INFORMATION THAT MAY HAVE BEEN MADE AVAILABLE OR COMMUNICATED TO ASSIGNEE OR ITS AFFILIATES, OR ITS OR THEIR EMPLOYEES, AGENTS, CONSULTANTS, REPRESENTATIVES OR ADVISORS IN CONNECTION WITH THE TRANSACTIONS CONTEMPLATED BY THE PURCHASE AGREEMENT, THIS ASSIGNMENT OR ANY DISCUSSION OR PRESENTATION RELATING THERETO, AND FURTHER DISCLAIMS ANY REPRESENTATION OR WARRANTY, EXPRESS, STATUTORY OR IMPLIED, OF MERCHANTABILITY, FITNESS FOR A PARTICULAR PURPOSE OR CONFORMITY TO MODELS OR SAMPLES OF MATERIALS OF ANY EQUIPMENT, IT BEING EXPRESSLY UNDERSTOOD AND AGREED BY THE PARTIES THAT ASSIGNEE IS DEEMED TO BE OBTAINING THE ASSETS IN THEIR PRESENT STATUS, CONDITION AND STATE OF REPAIR, "AS IS" AND "WHERE IS" WITH ALL FAULTS AND THAT ASSIGNEE HAS MADE OR CAUSED TO BE MADE SUCH INSPECTIONS AS ASSIGNEE DEEMS APPROPRIATE, OR (ix) ANY IMPLIED OR EXPRESS WARRANTY OF FREEDOM FROM PATENT OR TRADEMARK INFRINGEMENT.

(c) EXCEPT AS EXPRESSLY REPRESENTED OTHERWISE IN ARTICLE 3 OF THE PURCHASE AGREEMENT, NO ASSIGNOR HAS MADE OR WILL MAKE ANY REPRESENTATION OR WARRANTY REGARDING ANY MATTER OR CIRCUMSTANCE RELATING TO ENVIRONMENTAL LAWS (AS IN EFFECT ON THE CLOSING DATE OR AS SUBSEQUENTLY ENACTED OR AMENDED), ENVIRONMENTAL LIABILITIES, THE RELEASE OF MATERIALS INTO THE ENVIRONMENT OR THE PROTECTION OF HUMAN HEALTH, SAFETY, NATURAL RESOURCES OR THE ENVIRONMENT, OR ANY OTHER ENVIRONMENTAL CONDITION OF THE ASSETS, AND NOTHING IN THE PURCHASE AGREEMENT, THIS ASSIGNMENT OR OTHERWISE WILL BE CONSTRUED AS SUCH A REPRESENTATION OR WARRANTY, AND ASSIGNEE IS DEEMED TO BE TAKING THE ASSETS "AS IS" AND "WHERE IS" FOR PURPOSES OF THEIR ENVIRONMENTAL CONDITION.

(d) Assignors and Assignee agree that, to the extent required by applicable Law to be effective, the disclaimers of certain representations and warranties contained in this Section 7 are "conspicuous" disclaimers for the purpose of any applicable Law.

8. Governing Law and Venue; Waiver of Jury Trial. EXCEPT FOR ANY MATTERS RELATED TO THE ASSETS EXPRESSLY REQUIRED TO BE GOVERNED BY THE LAWS OF THE STATE OF KANSAS, THIS ASSIGNMENT AND THE LEGAL RELATIONS BETWEEN

THE PARTIES IS GOVERNED BY AND CONSTRUED IN ACCORDANCE WITH THE LAWS OF THE STATE OF TEXAS WITHOUT REGARD TO PRINCIPLES OF CONFLICTS OF LAWS OTHERWISE APPLICABLE TO SUCH DETERMINATIONS. JURISDICTION AND VENUE WITH RESPECT TO ANY DISPUTES ARISING HEREUNDER ARE PROPER ONLY IN DALLAS COUNTY, TEXAS, AND THE PARTIES IRREVOCABLY WAIVE, TO THE FULLEST EXTENT PERMITTED BY LAW, ANY OBJECTION THEY MAY NOW OR HEREAFTER HAVE TO THE LAYING OF VENUE OF ANY DISPUTE ARISING OUT OF OR RELATING TO THIS ASSIGNMENT OR ANY OF THE TRANSACTIONS CONTEMPLATED IN THIS ASSIGNMENT BROUGHT IN SUCH COURTS OR ANY DEFENSE OF INCONVENIENT FORUM FOR THE MAINTENANCE OF SUCH DISPUTE. THE PARTIES HEREBY IRREVOCABLY WAIVE ALL RIGHT TO TRIAL BY JURY IN ANY ACTION, PROCEEDING OR COUNTERCLAIM (WHETHER BASED IN CONTRACT, TORT OR OTHERWISE) ARISING OUT OF OR RELATING TO THIS ASSIGNMENT OR THE ACTIONS OF ASSIGNORS, ASSIGNEE OR THEIR RESPECTIVE REPRESENTATIVES IN THE NEGOTIATION OR PERFORMANCE HEREOF.

9. No Multiple Conveyances. Assignors and Assignee acknowledge and agree that this Assignment (including any and all recorded counterparts thereof) is intended to convey to Assignee all right, title and interest of Assignors in and to all of the "Assets" as defined and described in the Purchase Agreement. Assignors and Assignee acknowledge and agree that this Assignment is not intended to effect multiple conveyances of the same properties or interests in such properties covered hereby or thereby.

10. Incorporation of Exhibits and Schedules. The Exhibits and Schedules to this Assignment are hereby incorporated by reference and constitute a part of this Assignment.

11. Further Assurances. The Parties agree (a) to furnish upon request to each other such further information, (b) to execute, acknowledge and deliver to each other such other documents and (c) to do such other acts and things, all as the other Party may reasonably request for the purpose of carrying out the intent of this Assignment and the Purchase Agreement.

12. Severability. If any provision of this Assignment is held invalid or unenforceable by any court of competent jurisdiction, the other provisions of this Assignment shall remain in full force and effect. Any provision of this Assignment held invalid or unenforceable only in part or degree shall remain in full force and effect to the extent not held invalid or unenforceable.

13. Covenants Running with the Land. The terms and provisions of this Assignment are covenants running with the Lands, Leases, and other interests covered by this Assignment (and with each subsequent transfer or assignment of all or any part thereof) and extend to, bind and inure to the benefit of the Parties and their heirs, successors and assigns.

14. Counterparts. This Assignment may be executed in any number of counterparts, each of which shall be deemed valid and binding with respect to the signatories thereto, and all of which, when taken together, shall constitute one and the same conveyance.

[Remainder of page intentionally left blank. Signature Pages Follow.]

IN WITNESS WHEREOF, the Parties have executed this Assignment on the dates set forth in their respective acknowledgments hereto, but this Assignment shall be effective for all purposes as of the Effective Time.

ASSIGNOR:

PLUSS 3033 KANSAS, LLC

By: 
Name: Doug Pluss
Title: Manager

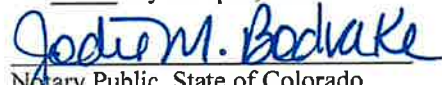
ACKNOWLEDGMENTS

THE STATE OF COLORADO §
 §
COUNTY OF DENVER §

BEFORE ME, the undersigned Notary Public, on this day personally appeared Doug Pluss, known to me to be the person whose name is subscribed to the foregoing instrument and acknowledged to me that he, being fully authorized to do so, executed and delivered the same as Manager of Pluss 3033 Kansas, LLC, a Colorado limited liability company, on the day and year therein mentioned and as the act and deed of said company, for the purpose and consideration therein expressed.

GIVEN UNDER MY HAND AND SEAL OF OFFICE, this 23 day of April, 2026.

09-10-2026
My Commission Expires


Notary Public, State of Colorado



IN WITNESS WHEREOF, the Parties have executed this Assignment on the dates set forth in their respective acknowledgments hereto, but this Assignment shall be effective for all purposes as of the Effective Time.

ASSIGNOR:

JOINT PLUSS KANSAS, LLC

By: 
Name: Doug Pluss
Title: Manager

ACKNOWLEDGMENTS

THE STATE OF COLORADO

§
§
§


COUNTY OF DENVER

BEFORE ME, the undersigned Notary Public, on this day personally appeared Doug Pluss, known to me to be the person whose name is subscribed to the foregoing instrument and acknowledged to me that he, being fully authorized to do so, executed and delivered the same as Manager of Joint Pluss Kansas, LLC, a Colorado limited liability company, on the day and year therein mentioned and as the act and deed of said company, for the purpose and consideration therein expressed.

GIVEN UNDER MY HAND AND SEAL OF OFFICE, this 23 day of April, 2026.

09-10-2026
My Commission Expires


Notary Public, State of Colorado



IN WITNESS WHEREOF, the Parties have executed this Assignment on the dates set forth in their respective acknowledgments hereto, but this Assignment shall be effective for all purposes as of the Effective Time.

ASSIGNOR:

GARY HOLDING COMPANY

By: _____
Name: Samuel Gary Jr.
Title: Manager

ACKNOWLEDGMENTS

THE STATE OF COLORADO

§
§
§


COUNTY OF DENVER

BEFORE ME, the undersigned Notary Public, on this day personally appeared Samuel Gary Jr., known to me to be the person whose name is subscribed to the foregoing instrument and acknowledged to me that he, being fully authorized to do so, executed and delivered the same as Manager of Gary Holding Company, LLC, a Colorado limited liability company, on the day and year therein mentioned and as the act and deed of said company, for the purpose and consideration therein expressed.

GIVEN UNDER MY HAND AND SEAL OF OFFICE, this 23 day of April, 2026.

09-10-2026
My Commission Expires

Jodie M. Bodvake
Notary Public, State of Colorado



IN WITNESS WHEREOF, the Parties have executed this Assignment on the dates set forth in their respective acknowledgments hereto, but this Assignment shall be effective for all purposes as of the Effective Time.

ASSIGNOR:

RIVA ENERGY PARTNERS, LLC

By: _____
Name: Samuel Gary Jr.
Title: Manager

ACKNOWLEDGMENTS

THE STATE OF COLORADO

§
§
§

COUNTY OF DENVER

BEFORE ME, the undersigned Notary Public, on this day personally appeared Samuel Gary Jr., known to me to be the person whose name is subscribed to the foregoing instrument and acknowledged to me that he, being fully authorized to do so, executed and delivered the same as Manager of Riva Energy Partners, LLC, a Colorado limited liability company, on the day and year therein mentioned and as the act and deed of said company, for the purpose and consideration therein expressed.

GIVEN UNDER MY HAND AND SEAL OF OFFICE, this 23 day of April, 2026.

09.10.2026
My Commission Expires

Jodie M. Bodvake
Notary Public, State of Colorado

JODIE MARIE BODVAKE
NOTARY PUBLIC
STATE OF COLORADO
NOTARY ID 20144035434
MY COMMISSION EXPIRES SEPTEMBER 10, 2026

IN WITNESS WHEREOF, the Parties have executed this Assignment on the dates set forth in their respective acknowledgments hereto, but this Assignment shall be effective for all purposes as of the Effective Time.

ASSIGNOR:

FIRST FRUITS RESOURCES, LLC

By: _____
Name: Samuel Gary Jr.
Title: Manager

ACKNOWLEDGMENTS

THE STATE OF COLORADO

§
§
§

COUNTY OF DENVER

BEFORE ME, the undersigned Notary Public, on this day personally appeared Samuel Gary Jr., known to me to be the person whose name is subscribed to the foregoing instrument and acknowledged to me that he, being fully authorized to do so, executed and delivered the same as Manager of First Fruit Resources, LLC, a Colorado limited liability company, on the day and year therein mentioned and as the act and deed of said company, for the purpose and consideration therein expressed.

GIVEN UNDER MY HAND AND SEAL OF OFFICE, this 23 day of April, 2026.

09.10.2026
My Commission Expires

Jodie M. Bodvake
Notary Public, State of Colorado



IN WITNESS WHEREOF, the Parties have executed this Assignment on the dates set forth in their respective acknowledgments hereto, but this Assignment shall be effective for all purposes as of the Effective Time.

ASSIGNOR:

HIGH PLAINS ENERGY PARTNERS, LLC

By: Samuel Gary Jr. & Associates, Inc.

Its: Manager

By: _____
Name: Samuel Gary Jr.
Title: President

ACKNOWLEDGMENTS

THE STATE OF COLORADO

§
§
§

COUNTY OF DENVER

BEFORE ME, the undersigned Notary Public, on this day personally appeared Samuel Gary Jr., known to me to be the person whose name is subscribed to the foregoing instrument and acknowledged to me that he, being fully authorized to do so, executed and delivered the same as President of Samuel Gary Jr. & Associates, Inc., Manager of High Plains Energy Partner, LLC, a Colorado limited liability company, on the day and year therein mentioned and as the act and deed of said company, for the purpose and consideration therein expressed.

GIVEN UNDER MY HAND AND SEAL OF OFFICE, this 23 day of April, 2026.

09.10.2026
My Commission Expires

Jodie M. Bodvake
Notary Public, State of Colorado



IN WITNESS WHEREOF, the Parties have executed this Assignment on the dates set forth in their respective acknowledgments hereto, but this Assignment shall be effective for all purposes as of the Effective Time.

ASSIGNOR:

TREPCO ENERGY, LLC

By: 
Name: Craig Ambler
Title: Manager

ACKNOWLEDGMENTS

THE STATE OF COLORADO §
 §
COUNTY OF DENVER §

BEFORE ME, the undersigned Notary Public, on this day personally appeared Craig Ambler, known to me to be the person whose name is subscribed to the foregoing instrument and acknowledged to me that he, being fully authorized to do so, executed and delivered the same as Manager of TREPCO Energy, LLC, a Colorado limited liability company, on the day and year therein mentioned and as the act and deed of said company, for the purpose and consideration therein expressed.

GIVEN UNDER MY HAND AND SEAL OF OFFICE, this 23 day of April, 2026.

09-10-2026
My Commission Expires


Notary Public, State of Colorado



IN WITNESS WHEREOF, the Parties have executed this Assignment on the dates set forth in their respective acknowledgments hereto, but this Assignment shall be effective for all purposes as of the Effective Time.

ASSIGNEE:

LARIO PERMIAN III, LLC

By: Lario Oil & Gas Company

Its: Managing Member

By: 
Name: Ryan P. O'Shaughnessy
Title: President

ACKNOWLEDGMENTS

THE STATE OF COLORADO

§
§
§

COUNTY OF DENVER

BEFORE ME, the undersigned Notary Public, on this day personally appeared Ryan P. O'Shaughnessy, known to me to be the person whose name is subscribed to the foregoing instrument and acknowledged to me that he, being fully authorized to do so, executed and delivered the same as President of Lario Oil & Gas Company, Managing Member of Lario Permian III, LLC, a Delaware limited liability company, on the day and year therein mentioned and as the act and deed of said company, for the purpose and consideration therein expressed.

GIVEN UNDER MY HAND AND SEAL OF OFFICE, this 27th day of April, 2026.

Sept. 16 2027
My Commission Expires


Notary Public, State of Colorado

ANGELA HACKLER
NOTARY PUBLIC
STATE OF COLORADO
NOTARY ID 20194035489
MY COMMISSION EXPIRES SEPTEMBER 16, 2027

Exhibit A-1
Wells and Units

| AREA | WELL NAME | API NUMBER | COUNTY | STATUS | WELL TYPE |
|-----------|-------------------------|----------------|---------|--------|-----------|
| BASS | FLAX 1-17 | 15195229440000 | TREGO | PR | OIL |
| BOXBERGER | BALL 1-12 | 15051264760000 | ELLIS | PR | OIL |
| BOXBERGER | DENNIS HOPKINS 1-6 | 15009256360000 | BARTON | PR | OIL |
| BOXBERGER | DUMLER-KRAFT ET AL 1-29 | 15167238240000 | RUSSELL | PR | OIL |
| BOXBERGER | FUNK 2 | 15167223830000 | RUSSELL | IN | OIL |
| BOXBERGER | HOPKINS ET AL 1-32 | 15167237410000 | RUSSELL | PR | OIL |
| BOXBERGER | KRAFT 1-29 | 15167237780000 | RUSSELL | PR | OIL |
| BOXBERGER | LAYHER ET AL 1-24 | 15051264920000 | ELLIS | PR | OIL |
| BOXBERGER | MAIER 1-36 | 15051261070000 | ELLIS | PR | OIL |
| BOXBERGER | MULLER ET AL 1-31 | 15167237020000 | RUSSELL | PR | OIL |
| BOXBERGER | MURPHY 2-14 | 15051266790000 | ELLIS | PR | OIL |
| BOXBERGER | MURPHY ET AL 1-14 | 15051265930000 | ELLIS | PR | OIL |
| BOXBERGER | PEPPER 1-31 | 15051265090000 | ELLIS | PR | OIL |
| BOXBERGER | SCHMITT ET AL 1-32 | 15167238130001 | RUSSELL | PR | OIL |
| BOXBERGER | SCURLOCK 1-21 | 15051261150000 | ELLIS | PR | OIL |
| BOXBERGER | SCURLOCK 1-28 | 15051264010000 | ELLIS | PR | OIL |
| BOXBERGER | WALTER ET AL 1-32 | 15167238020000 | RUSSELL | PR | OIL |
| BOXBERGER | WAYNE FUNK 1-32 | 15167237680000 | RUSSELL | PR | OIL |
| BOXBERGER | WEGELE 1-32 | 15167237800001 | RUSSELL | AI | FOR |
| BOXBERGER | WEGELE 2-32 | 15167238100000 | RUSSELL | PR | OIL |
| BOXBERGER | WEGELE E 1 | 15167225110000 | RUSSELL | PR | OIL |
| BOXBERGER | WEGELE C 3 | 15167225660000 | RUSSELL | IN | OIL |
| BOXBERGER | WEGELE D 1 | 15167223560002 | RUSSELL | AI | SWD |
| BOXBERGER | WEGELE E 2 | 15167237760000 | RUSSELL | PR | OIL |
| CALDWELL | CALDWELL C 4 | 15203201240000 | WICHITA | PR | OIL |

| AREA | WELL NAME | API NUMBER | COUNTY | STATUS | WELL TYPE |
|----------|-----------------------------|----------------|---------|--------|-----------|
| CALDWELL | CALDWELL C 6 | 15203201370000 | WICHITA | PR | OIL |
| ENU | ENU 10-1 | 15081209450001 | HASKELL | AI | EOB |
| ENU | ENU 6-4 | 15081209550004 | HASKELL | AI | EOB |
| ENU | ENU 8-4 | 15081208910001 | HASKELL | AI | EOB |
| ENU | EUBANK 8-5 | 15081212680001 | HASKELL | IN | WSW |
| ENU | EUBANK NORTH UNIT 12-1 | 15081215180001 | HASKELL | PR | OIL |
| ENU | EUBANK NORTH UNIT 12-2 | 15081209670001 | HASKELL | PR | OIL |
| ENU | EUBANK NORTH UNIT 12-3 | 15081215150002 | HASKELL | AI | EOB |
| ENU | EUBANK NORTH UNIT 12-4 | 15081100250000 | HASKELL | IN | OIL |
| ENU | EUBANK NORTH UNIT 13-1 | 15081203300000 | HASKELL | PR | OIL |
| ENU | EUBANK NORTH UNIT 13-2 | 15081100390002 | HASKELL | AI | EOB |
| ENU | EUBANK NORTH UNIT 14-3 | 15081215140001 | HASKELL | PR | OG |
| ENU | EUBANK NORTH UNIT 15-1 | 15081215020000 | HASKELL | AI | EOB |
| ENU | EUBANK NORTH UNIT 17-2 | 15081215040000 | HASKELL | PR | OIL |
| ENU | EUBANK NORTH UNIT 3-3 | 15081215080001 | HASKELL | PR | OIL |
| ENU | EUBANK NORTH UNIT 3-6 | 15081215110002 | HASKELL | IN | OIL |
| ENU | EUBANK NORTH UNIT 4-1 | 15081212880000 | HASKELL | IN | OIL |
| ENU | EUBANK NORTH UNIT 8-1 | 15081209410000 | HASKELL | PR | OIL |
| ENU | EUBANK NORTH UNIT 8-2 | 15081215130000 | HASKELL | PR | OIL |
| ENU | EUBANK NORTH UNIT 8-3 | 15081209190001 | HASKELL | IN | OIL |
| ENU | EUBANK NORTH UNIT 8-6 | 15081209400001 | HASKELL | IN | WSW |
| ENU | EUBANK NORTH UNIT 8-7 | 15081209730001 | HASKELL | AI | EOB |
| ENU | EUBANK NORTH UNIT PH I 10-2 | 15081209280001 | HASKELL | PR | OIL |
| ENU | EUBANK NORTH UNIT PH I 14-1 | 15081202920000 | HASKELL | PR | OIL |
| ENU | EUBANK NORTH UNIT PH I 14-2 | 15081100110001 | HASKELL | PR | OIL |
| ENU | EUBANK NORTH UNIT PH I 17-1 | 15081001720001 | HASKELL | PR | OIL |
| ENU | EUBANK NORTH UNIT PH I 19-1 | 15081206350000 | HASKELL | PR | OIL |
| ENU | EUBANK NORTH UNIT PH I 2-1 | 15081211360000 | HASKELL | IN | OIL |

Exhibit A-1

| AREA | WELL NAME | API NUMBER | COUNTY | STATUS | WELL TYPE |
|--------------|----------------------------|----------------|---------|--------|-----------|
| ENU | EUBANK NORTH UNIT PH I 3-2 | 15081210050002 | HASKELL | PR | OIL |
| ENU | EUBANK NORTH UNIT PH I 6-1 | 15081209740002 | HASKELL | PR | OIL |
| ENU | EUBANK NORTH UNIT PH I 6-3 | 15081209170001 | HASKELL | PR | OIL |
| ENU NON UNIT | CLAWSON C 3 | 15081213550000 | HASKELL | PR | OIL |
| ENU NON UNIT | CLAWSON C 4 | 15081213560000 | HASKELL | IN | OIL |
| ENU NON UNIT | DICKERSON 1-33 | 15081202100002 | HASKELL | IN | SWD |
| ENU NON UNIT | E M GREGG 2 | 15081005670002 | HASKELL | PR | OIL |
| ENU NON UNIT | E M GREGG 6 | 15081102030002 | HASKELL | IN | OG |
| ENU NON UNIT | GILES 1-27 | 15081208000001 | HASKELL | AI | FOR |
| ENU NON UNIT | GILES 2-27 | 15081208900000 | HASKELL | PR | OG |
| ENU NON UNIT | GREGG EM 3 | 15081102000003 | HASKELL | AI | SWD |
| ENU NON UNIT | GREGG EM 7 | 15081200870001 | HASKELL | PR | OIL |
| ENU NON UNIT | GREGG F 10 | 15081212890000 | HASKELL | PR | OIL |
| ENU NON UNIT | GREGG F 11 | 15081212900000 | HASKELL | PR | OIL |
| ENU NON UNIT | GREGG F 7 | 15081211080003 | HASKELL | PR | OG |
| ENU NON UNIT | GREGG F 8 | 15081211170001 | HASKELL | PR | OIL |
| ENU NON UNIT | GREGG F 9 | 15081212840000 | HASKELL | IN | OIL |
| ENU NON UNIT | HJV MOORE A 1 | 15081212850000 | HASKELL | IN | GAS |
| ENU NON UNIT | KOENIG 5 | 15081102100000 | HASKELL | IN | OIL |
| ENU NON UNIT | KOENIG 6 | 15081200900002 | HASKELL | IN | GAS |
| ENU NON UNIT | KOENIG 7 | 15081206930001 | HASKELL | PR | OIL |
| ENU NON UNIT | KOENIG A 4 | 15081210230001 | HASKELL | PR | OIL |
| ENU NON UNIT | MLP BLACK B 1 | 15081216940000 | HASKELL | PR | GAS |
| ENU NON UNIT | MLP BRUNO A 1 | 15081216750000 | HASKELL | PR | OIL |
| ENU NON UNIT | MLP LIGHT G 1 | 15081217080000 | HASKELL | IN | OIL |
| ENU NON UNIT | MLP PICKENS A-4 | 15081212730001 | HASKELL | PR | OIL |
| ENU NON UNIT | MLP PICKENS A-6 | 15081213580000 | HASKELL | IN | OIL |
| ENU NON UNIT | MLP PICKENS A-7 | 15081213930000 | HASKELL | PR | OIL |

Exhibit A-1

| AREA | WELL NAME | API NUMBER | COUNTY | STATUS | WELL TYPE |
|--------------|-------------------------------|----------------|---------|--------|-----------|
| ENU NON UNIT | MLP PICKENS A 3 | 15081211740002 | HASKELL | IN | OIL |
| ENU NON UNIT | MLP WINSTEAD A6 | 15081212320000 | HASKELL | PR | OG |
| ENU NON UNIT | ONIONS A 3 | 15081209510001 | HASKELL | IN | GAS |
| ENU NON UNIT | OWENS A 5 | 15081210190001 | HASKELL | IN | OIL |
| ENU NON UNIT | OWENS A 6 | 15081210530000 | HASKELL | PR | OIL |
| ENU NON UNIT | OWENS A 7 | 15081211320001 | HASKELL | IN | OG |
| ENU NON UNIT | RAY C 3 | 15081210000002 | HASKELL | PR | OIL |
| ENU NON UNIT | RAY C (ENU 3-1) 5 | 15081210440005 | HASKELL | IN | OIL |
| ENU NON UNIT | SOUTHWESTERN COLLEGE A 1 | 15081208520001 | HASKELL | PR | OIL |
| ENU NON UNIT | SOUTHWESTERN COLLEGE A 2 | 15081209720000 | HASKELL | PR | OIL |
| ENU NON UNIT | WEEKS FARM A-2 | 15081215090000 | HASKELL | IN | GAS |
| ENU NON UNIT | WEEKS FARMS A 1 | 15081214080000 | HASKELL | IN | GAS |
| ENU NON UNIT | WHITE 1-10 | 15081202600001 | HASKELL | IN | OIL |
| ENU NON UNIT | WHITE C 6 | 15081208550002 | HASKELL | IN | OIL |
| ENU NON UNIT | YUNCKER C 1 | 15081213830000 | HASKELL | PR | OIL |
| EPIC | ESCAPE TO COLORADO 16C-9-1910 | 15159228550000 | RICE | PR | OIL |
| EPIC | OBERLE A 1 | 15159023200000 | RICE | PR | OIL |
| EPIC | ORTH 2-1 | 15159023170000 | RICE | PR | OIL |
| EPIC | ORTH 2-5 | 15159023050001 | RICE | AI | SWD |
| EPIC | ORTH 2-7 | 15159043120000 | RICE | PR | OIL |
| GYRFALCON | CLYDESDALE 1-10 | 15137206870000 | NORTON | PR | OIL |
| GYRFALCON | DON ET AL 1-6 | 15137207050001 | NORTON | PR | OIL |
| GYRFALCON | F&R REALTY 1-12 | 15137207120000 | NORTON | PR | OIL |
| GYRFALCON | HAGER TRUST 1-11 | 15137206570000 | NORTON | PR | OIL |
| GYRFALCON | HAGER TRUST 2-35 | 15137206550001 | NORTON | AI | SWD |
| GYRFALCON | HAGER TRUST ET AL 1-11 | 15137206760000 | NORTON | AI | SWD |
| GYRFALCON | HAGER-SPROUL 1-35 | 15137206510000 | NORTON | PR | OIL |

Exhibit A-1

| AREA | WELL NAME | API NUMBER | COUNTY | STATUS | WELL TYPE |
|------------|-------------------------|----------------|--------|--------|-----------|
| GYRFALCON | HARDY 1-14 | 15137206770000 | NORTON | PR | OIL |
| GYRFALCON | HAZLETT ET AL 1-26 | 15137206980000 | NORTON | PR | OIL |
| GYRFALCON | HILDEBRAND 1-15 | 15137207440000 | NORTON | PR | OIL |
| GYRFALCON | JACOBS TRUST ET AL 1-9 | 15137207170000 | NORTON | PR | OIL |
| GYRFALCON | JMNJ FARM 1-2 | 15137207000000 | NORTON | PR | OIL |
| GYRFALCON | JOHN HENRY 1-26 | 15137206560000 | NORTON | PR | OIL |
| GYRFALCON | MARIAN ET AL 1-1 | 15137207200001 | NORTON | AI | SWD |
| GYRFALCON | NUERNBERGER 1-1 | 15137206910000 | NORTON | PR | OIL |
| GYRFALCON | NUERNBERGER 3-1 | 15137207190000 | NORTON | PR | OIL |
| GYRFALCON | SCHUCKMAN ET AL 1-17 | 15137207430000 | NORTON | PR | OIL |
| GYRFALCON | SPROUL ET AL 1-26 | 15137206470000 | NORTON | PR | OIL |
| GYRFALCON | WAGONER 1-2 | 15137207080000 | NORTON | PR | OIL |
| GYRFALCON | WAGONER 2-2 | 15137207160000 | NORTON | PR | OIL |
| LANTERMAN | BIRZER 1-3 | 15009252450000 | BARTON | PR | OIL |
| MEADOWLARK | AMBROSE 1-10 | 15009255420001 | BARTON | AI | SWD |
| MEADOWLARK | DAVID DEMEL ET AL 1-15 | 15009259790000 | BARTON | PR | OIL |
| MEADOWLARK | DONOVAN 1 | 15009203950002 | BARTON | AI | SWD |
| MEADOWLARK | GREG HEKELE 1-25 | 15009252260000 | BARTON | PR | OIL |
| MEADOWLARK | HEKELE 1-25 | 15009251520000 | BARTON | PR | OIL |
| MEADOWLARK | HEKELE 2-25 | 15009251890000 | BARTON | PR | OIL |
| MEADOWLARK | JACOBS 1-36 | 15009251840000 | BARTON | PR | OIL |
| MEADOWLARK | JACOBS 2-36 | 15009252670000 | BARTON | PR | OIL |
| MEADOWLARK | JENISCH 1-15 | 15009252250000 | BARTON | PR | OIL |
| MEADOWLARK | JONAS FAMILY TRUST 1-10 | 15009258980000 | BARTON | PR | OIL |
| MEADOWLARK | JORDAN 1-8 | 15009253990000 | BARTON | PR | OIL |
| MEADOWLARK | LANG 1-4 | 15009251510000 | BARTON | PR | OIL |
| MEADOWLARK | LAWRENCE 2-D | 15009203580000 | BARTON | PR | OIL |

Exhibit A-1

| AREA | WELL NAME | API NUMBER | COUNTY | STATUS | WELL TYPE |
|--------------|--------------------------------|----------------|--------|--------|-----------|
| MEADOWLARK | MORGENSTERN 1-12 | 15009258080000 | BARTON | IN | OIL |
| MEADOWLARK | NICHOLSON 1-1 | 15009251150000 | BARTON | PR | OIL |
| MEADOWLARK | RADENBERG 1-22 | 15009251920000 | BARTON | PR | OIL |
| MEADOWLARK | REIF 1-10 | 15009251740000 | BARTON | PR | OIL |
| MEADOWLARK | REIF 2-10 | 15009251850000 | BARTON | PR | OIL |
| MEADOWLARK | REIF-WONDRA 1-10 | 15009251570000 | BARTON | PR | OIL |
| MEADOWLARK | SCHNEWEIS 1-35 | 15009251580000 | BARTON | PR | OIL |
| MEADOWLARK | SCHNEWEIS 3-35 | 15009252750000 | BARTON | AI | SWD |
| MEADOWLARK | STEINER-BOGNER 1-35 | 15009253960000 | BARTON | PR | OIL |
| MEADOWLARK | STUMPS B 2 | 15009308190001 | BARTON | AI | SWD |
| MEADOWLARK | WONDRA ET AL 1-4 | 15009251560000 | BARTON | PR | OIL |
| MEADOWLARK | WONDRA-LANG 1-4 | 15009251540000 | BARTON | IN | OIL |
| MEADOWLARK | WONDRA-REIF 1-10 | 15009251180000 | BARTON | PR | OIL |
| MOSSBACK | HUTTON B 1 | 15163208270000 | ROOKS | PR | OIL |
| MOSSBACK | HUTTON SWD 1 | 15163192200001 | ROOKS | AI | SWD |
| MOSSBACK | THOMAS CASEY 1-32 | 15163242080000 | ROOKS | PR | OIL |
| MOSSBACK | THOMAS CASEY 2-32 | 15163242450000 | ROOKS | PR | OIL |
| NW PEREGRINE | COPPER 1-30 | 15051263300000 | ELLIS | PR | OIL |
| NW PEREGRINE | COPPER 2-30 | 15051263400001 | ELLIS | AI | FOR |
| NW PEREGRINE | DIETZ 1-31 | 15051263710000 | ELLIS | PR | OIL |
| NW PEREGRINE | V. P. 1-30 | 15051265070000 | ELLIS | PR | OIL |
| PEREGRINE | ALLENBOUGH-JME 1-27 | 15165218360001 | RUSH | PR | OIL |
| PEREGRINE | B.W. 1-36 | 15051260480000 | ELLIS | PR | OIL |
| PEREGRINE | BERGANN 1-7 | 15009254170000 | BARTON | PR | OIL |
| PEREGRINE | BOGLEIGH WALLAH WEST TRUST 1-4 | 15165219280000 | RUSH | PR | OIL |
| PEREGRINE | BOGLEIGH WALLAH WEST TRUST 2-4 | 15165219410000 | RUSH | PR | OIL |
| PEREGRINE | BOXBERGER 1-36 | 15051259400003 | ELLIS | AI | FOR |

Exhibit A-1

| AREA | WELL NAME | API NUMBER | COUNTY | STATUS | WELL TYPE |
|-----------|-----------------------------------|----------------|--------|--------|-----------|
| PEREGRINE | BOXBERGER 2-36 | 15051260090000 | ELLIS | PR | OIL |
| PEREGRINE | BOXBERGER 3-36 | 15051261000000 | ELLIS | PR | OIL |
| PEREGRINE | BOXBERGER 4-36 | 15051261010000 | ELLIS | PR | OIL |
| PEREGRINE | BOXBERGER 5-36 | 15051261500000 | ELLIS | AI | FOR |
| PEREGRINE | CLAIR 2-26 | 15165219200000 | RUSH | PR | OIL |
| PEREGRINE | CLAIR 3-26 | 15165219240000 | RUSH | PR | OIL |
| PEREGRINE | CLAIR 4-26 | 15165219300000 | RUSH | PR | OIL |
| PEREGRINE | CLAIR ET AL 1-26 | 15165220020002 | RUSH | AI | FOR |
| PEREGRINE | D.T.Z. 1-34 | 15165218790000 | RUSH | PR | OIL |
| PEREGRINE | DEWALD 1-35 | 15165218690000 | RUSH | PR | OIL |
| PEREGRINE | ELSIE 1-13 | 15165219480000 | RUSH | PR | OIL |
| PEREGRINE | ELSIE 2-13 | 15165219540000 | RUSH | PR | OIL |
| PEREGRINE | FUNK 1-8 | 15009254520000 | BARTON | PR | OIL |
| PEREGRINE | HAYS OWWO 1 | 15009200440001 | BARTON | AI | SWD |
| PEREGRINE | HERL 1-34 | 15051261760000 | ELLIS | PR | OIL |
| PEREGRINE | JME FARMS 1-27 | 15165218430002 | RUSH | AI | FOR |
| PEREGRINE | JONES 1-7 | 15009253810000 | BARTON | PR | OIL |
| PEREGRINE | JONES 2-2 | 15165219080000 | RUSH | PR | OIL |
| PEREGRINE | JONES 4-2 | 15165220530000 | RUSH | PR | OIL |
| PEREGRINE | MAIER 1-26 | 15165219210000 | RUSH | PR | OIL |
| PEREGRINE | MAIER FAMILY TRUST 1-25 | 15165219360000 | RUSH | PR | OIL |
| PEREGRINE | MAIER FAMILY TRUST 2-25 | 15165219610000 | RUSH | PR | OIL |
| PEREGRINE | MAIER-SCHNEIDER 1-25 | 15165218900000 | RUSH | PR | OIL |
| PEREGRINE | MAIER-YARMER 1-26 | 15165218420001 | RUSH | AI | SWD |
| PEREGRINE | MCRACKEN 2-3 | 15165219920000 | RUSH | AI | SWD |
| PEREGRINE | MCRACKEN FAMILY TRUST ET AL IX-32 | 15051259070000 | ELLIS | PR | OIL |
| PEREGRINE | PATRICK 1-12 | 15165219600000 | RUSH | PR | OIL |
| PEREGRINE | ROBERT YARMER 1-26 | 15165219270000 | RUSH | PR | OIL |

Exhibit A-1

| AREA | WELL NAME | API NUMBER | COUNTY | STATUS | WELL TYPE |
|-----------|---------------------------|----------------|--------|--------|-----------|
| PEREGRINE | ROBERT YARMER 2-26 | 15165219380000 | RUSH | PR | WSW |
| PEREGRINE | CHECK 1-10 | 15165219680000 | RUSH | PR | OIL |
| PEREGRINE | SCHENKEL-ZIMMERMANN 1-10 | 15165218940000 | RUSH | PR | OIL |
| PEREGRINE | SCHUEBERMAN 1-15 | 15165218310000 | RUSH | PR | OIL |
| PEREGRINE | SCHLEGEL 1-34 | 15165218630000 | RUSH | PR | OIL |
| PEREGRINE | SCHNEIDER 1-36 | 15165220310000 | RUSH | PR | OIL |
| PEREGRINE | SCHUMACHER-DREILING 1-1 | 15051260260000 | ELLIS | PR | OIL |
| PEREGRINE | STEINERT ET AL 1-30 | 15009254900000 | BARTON | PR | OIL |
| PEREGRINE | STRAMEL 1 | 15165212180000 | RUSH | PR | OIL |
| PEREGRINE | STRAMEL 1-7 | 15165219090000 | RUSH | PR | OIL |
| PEREGRINE | STRAMEL 2 | 15165215120001 | RUSH | AI | SWD |
| PEREGRINE | SUPPES 1-11 | 15165218660000 | RUSH | PR | OIL |
| PEREGRINE | TUZICKA 1-12 | 15165220330000 | RUSH | PR | OIL |
| PEREGRINE | TUZICKA 1-23 | 15165218620000 | RUSH | PR | OIL |
| PEREGRINE | TUZICKA 2-23 | 15165218710000 | RUSH | PR | OIL |
| PEREGRINE | TUZICKA 3-23 | 15165220010001 | RUSH | AI | FOR |
| PEREGRINE | TUZICKA-DEWALD ET AL 1-34 | 15165219520002 | RUSH | PR | OIL |
| PEREGRINE | TUZICKA-YARMER ET AL 1-23 | 15165219530001 | RUSH | AI | SWD |
| PEREGRINE | URBAN 1-2 | 15165218840000 | RUSH | PR | OIL |
| PEREGRINE | W.B. 1-1 | 15165219550000 | RUSH | PR | OIL |
| PEREGRINE | WAGNER TRUST 1-1 | 15165218830000 | RUSH | PR | OIL |
| PEREGRINE | WAGNER TRUST 2-1 | 15165219050000 | RUSH | PR | OIL |
| PEREGRINE | WAGNER TRUST 3-1 | 15165219140002 | RUSH | AI | FOR |
| PEREGRINE | WAGNER TRUST 4-1 | 15165219190000 | RUSH | PR | OIL |
| PEREGRINE | WAGNER TRUST 5-1 | 15165219220000 | RUSH | PR | WSW |
| PEREGRINE | WAGNER TRUST 6-1 | 15165219250002 | RUSH | AI | FOR |
| PEREGRINE | YARMER ET AL 1-26 | 15165219170000 | RUSH | PR | OIL |
| PEREGRINE | YOUNGER - DOME 1-2 | 15165219150000 | RUSH | PR | OIL |
| PEREGRINE | YOUNGER ET AL 1-11 | 15165219340000 | RUSH | PR | OIL |

Exhibit A-1

| AREA | WELL NAME | API NUMBER | COUNTY | STATUS | WELL TYPE |
|--------------|------------------------|----------------|-----------|--------|-----------|
| REDTAIL | HEITSCHMIDT ET AL 1-35 | 15053212670000 | ELLSWORTH | PR | OIL |
| REDTAIL | PESCHKA 1-34 | 15167233320000 | RUSSELL | PR | OIL |
| REDTAIL | WEBER ZAJIC 1-14 | 15009248570000 | BARTON | PR | OIL |
| REDTAIL EXT. | BEHNKE TRUSTS 1-24 | 15159225050000 | RICE | IN | OIL |
| REDTAIL EXT. | BEHNKE TRUSTS 1-25 | 15159224900000 | RICE | PR | OIL |
| REDTAIL EXT. | BEHNKE TRUSTS 2-24 | 15159225460000 | RICE | PR | OIL |
| REDTAIL EXT. | BENEKE 2-17 | 15159225580000 | RICE | PR | OIL |
| REDTAIL EXT. | BENEKE TWIN 1-17 | 15159225680000 | RICE | PR | OIL |
| REDTAIL EXT. | BOLDT 1-19 | 15159225090000 | RICE | PR | OIL |
| REDTAIL EXT. | BOLDT 2-19 | 15159225270000 | RICE | IN | OIL |
| REDTAIL EXT. | BOLDT 3-19 | 15159225500000 | RICE | PR | OIL |
| REDTAIL EXT. | HADDON 2-5 | 15159226050000 | RICE | PR | OIL |
| REDTAIL EXT. | HOELSCHER FARMS 1-4 | 15159226180000 | RICE | PR | OIL |
| REDTAIL EXT. | KAISER TRUST 1-4 | 15159225700000 | RICE | PR | OIL |
| REDTAIL EXT. | KAISER TRUST 2-4 | 15159225800000 | RICE | PR | OIL |
| REDTAIL EXT. | MATTHAEI TRUST 1-19 | 15159224910000 | RICE | PR | OIL |
| REDTAIL EXT. | MATTHAEI TRUST 2-19 | 15159225260000 | RICE | AI | SWD |
| REDTAIL EXT. | MOONEY ET AL 1-5 | 15159224930002 | RICE | PR | OIL |
| REDTAIL EXT. | MOONEY ET AL 2-5 | 15159225130000 | RICE | IN | OIL |
| REDTAIL EXT. | ORTH 2-5 | 15159225590000 | RICE | PR | OIL |
| REDTAIL EXT. | ORTH 3-5 | 15159225840000 | RICE | PR | OIL |
| REDTAIL EXT. | ORTH 4-5 | 15159226060000 | RICE | PR | OIL |
| REDTAIL EXT. | ORTH-HADDON 1-5 | 15159225760002 | RICE | PR | OIL |
| REDTAIL EXT. | ROELFS 1-24 | 15159225100000 | RICE | PR | OIL |
| REDTAIL EXT. | ROELFS 2-24 | 15159225280000 | RICE | PR | OIL |
| REDTAIL EXT. | SITTNER 1-16 | 15159225660000 | RICE | PR | OIL |
| REDTAIL EXT. | SITTNER 2-16 | 15159225790000 | RICE | PR | OIL |

Exhibit A-1

| AREA | WELL NAME | API NUMBER | COUNTY | STATUS | WELL TYPE |
|-----------------|---------------------------|----------------|--------|--------|-----------|
| REDDTAIL EXT. | STAFFORD 1-23 | 15159225010000 | RICE | IN | OIL |
| REDDTAIL EXT. | STAFFORD 2-23 | 15159225650000 | RICE | PR | OIL |
| REDDTAIL EXT. | STUMPS 1-4 | 15159225320000 | RICE | PR | OIL |
| REDDTAIL EXT. | STUMPS 2-4 | 15159225380000 | RICE | PR | OIL |
| REDDTAIL EXT. | STUMPS 3-4 | 15159225470000 | RICE | IN | OIL |
| REDDTAIL EXT. | WEIHE TRUST 1-23 | 15159224870000 | RICE | PR | OIL |
| REDDTAIL EXT. | WEIHE TRUST 2-23 | 15159225110000 | RICE | AI | SWD |
| SHELBY | MORGENSTERN TRUST 1-33 | 15009252080000 | BARTON | PR | OIL |
| SOUTH PEREGRINE | BRACK ET AL 1-10 | 15165218920000 | RUSH | PR | OIL |
| SOUTH PEREGRINE | YARMER ET AL 1-3 | 15165218910000 | RUSH | PR | OIL |
| TARPON | CHRISLER ET AL 2-21 | 15051263430000 | ELLIS | PR | OIL |
| TARPON | CHRISLER ET AL 1-20 | 15051261610000 | ELLIS | PR | OIL |
| TARPON | CHRISLER ET AL 1-21 | 15051262810000 | ELLIS | PR | OIL |
| TARPON | GLASSMAN 1-16 | 15051263020000 | ELLIS | PR | OIL |
| TARPON | GLASSMAN 2-16 | 15051263420002 | ELLIS | AI | SWD |
| TARPON | PHIL SCHMEIDLER 1-15 | 15051262790000 | ELLIS | PR | OIL |
| TARPON | ROHLIDER TRUST ET AL 1-11 | 15051261750000 | ELLIS | PR | OIL |
| TARPON | SCHMEIDLER ET AL 1-15 | 15051262160000 | ELLIS | PR | OIL |
| TARPON | VIRGINIA 1-22 | 15051264990000 | ELLIS | PR | OIL |
| TREGO | 11 21 29 H1 | 15195228650100 | TREGO | PR | OIL |
| TREGO | 11 21 31 H1 | 15195228630100 | TREGO | PR | OIL |
| TREGO | ARMBRUSTER ET AL 1-32 | 15195227660000 | TREGO | PR | OIL |
| TREGO | BABB 1-5 | 15195229320000 | TREGO | AI | SWD |
| TREGO | SCHNEIDER 1-24 | 15195228990000 | TREGO | AI | SWD |
| TREGO | SHUBERT 1-36 | 15195227420000 | TREGO | PR | OIL |
| TREGO | SHUBERT 2-36 | 15195228270000 | TREGO | PR | OIL |

| AREA | WELL NAME | API NUMBER | COUNTY | STATUS | WELL TYPE |
|------------|------------------------------|----------------|----------|--------|-----------|
| TREGO | SHUBERT 3-36 | 15195228280000 | TREGO | AI | SWD |
| TREGO | SHUBERT ET AL 1-31 | 15195227640000 | TREGO | PR | OIL |
| TREGO | SHUBERT ET AL 2-31 | 15195228290000 | TREGO | PR | OIL |
| TREGO EXT. | 12 22 4 H4 | 15195228810100 | TREGO | PR | OIL |
| TREGO EXT. | 12 22 8 H3 | 15195228820100 | TREGO | PR | OIL |
| TREGO EXT. | 12 22 8 H4 | 15195229300100 | TREGO | PR | OIL |
| TREGO EXT. | 12 22 9 H2 | 15195228680100 | TREGO | PR | OIL |
| TREGO EXT. | ARMBRUSTER 1-35 | 15195228670000 | TREGO | PR | OIL |
| TREGO EXT. | FABRIZIUS ET AL 1-34 | 15195228730000 | TREGO | PR | OIL |
| TREGO EXT. | GLENN ET AL 1-24 | 15195228840000 | TREGO | PR | OIL |
| TREGO EXT. | MAX ET AL 1-1 | 15195228750000 | TREGO | PR | OIL |
| TREGO EXT. | MINARD 1-14 | 15195229020000 | TREGO | PR | OIL |
| TREGO EXT. | RIEDEL FARMS 1-19 | 15195228910000 | TREGO | PR | OIL |
| TREGO EXT. | WALZ FAMILY TRUST ET AL 1-12 | 15195228940000 | TREGO | PR | OIL |
| WEST TREND | ROBERTS 1-16 | 15179214060000 | SHERIDAN | PR | OIL |
| NON-OP | UHRICH 20-1H | 15195227970100 | TREGO | PR | OIL |
| NON-OP | STALNAKER 9 #1H | 15195228620100 | TREGO | PR | OIL |
| NON-OP | GUSTAFSON 11-6#1 | 15065239960000 | GRAHAM | PR | OIL |
| NON-OP | BRASSFIELD 11-9 | 15065240280000 | GRAHAM | PR | OIL |
| NON-OP | NOAH 13-10 | 15065240210001 | GRAHAM | PR | OIL |
| NON-OP | BLASI 29-11 | 15065239860000 | GRAHAM | PR | OIL |