

KANSAS CORPORATION COMMISSION
OIL & GAS CONSERVATION DIVISION

Form T-1
April 2019
Form must be Typed
Form must be Signed
All blanks must be Filled

**REQUEST FOR CHANGE OF OPERATOR
TRANSFER OF INJECTION OR SURFACE PIT PERMIT**

Form KSONA-1, Certification of Compliance with the Kansas Surface Owner Notification Act,
MUST be submitted with this form.

Check applicable boxes:

- Oil Lease: No. of Oil Wells _____ **
- Gas Lease: No. of Gas Wells _____ **
- Gas Gathering System: _____
- Saltwater Disposal Well - Permit No.: _____
Spot Location: _____ feet from N / S Line
_____ feet from E / W Line
- Enhanced Recovery Project Permit No.: _____
Entire Project: Yes No
Number of Injection Wells _____ **

Field Name: _____

**** Side Two Must Be Completed.**

Effective Date of Transfer: _____

KS Dept of Revenue Lease No.: _____

Lease Name: _____

____ - ____ - ____ - ____ Sec. ____ Twp. ____ R. E W

Legal Description of Lease: _____

County: _____

Production Zone(s): _____

Injection Zone(s): _____

Surface Pit Permit No.: _____
(API No. if Drill Pit, WO or Haul)

_____ feet from N / S Line of Section

_____ feet from E / W Line of Section

Type of Pit: Emergency Burn Settling Haul-Off Workover Drilling

Past Operator's License No. _____

Contact Person: _____

Past Operator's Name & Address: _____

Phone: _____

Title: _____

Date: _____

Signature: _____

New Operator's License No. _____

Contact Person: _____

New Operator's Name & Address: _____

Phone: _____

New Operator's Email: _____

Oil / Gas Purchaser: _____

Date: _____

Title: _____

Signature: _____

Acknowledgment of Transfer: The above request for transfer of injection authorization, surface pit permit # _____ has been noted, approved and duly recorded in the records of the Kansas Corporation Commission. This acknowledgment of transfer pertains to Kansas Corporation Commission records only and does not convey any ownership interest in the above injection well(s) or pit permit.

_____ is acknowledged as
the new operator and may continue to inject fluids as authorized by
Permit No.: _____. Recommended action: _____

Date: _____
Authorized Signature

_____ is acknowledged as
the new operator of the above named lease containing the surface pit
permitted by No.: _____.

Date: _____
Authorized Signature

DISTRICT _____ EPR _____ PRODUCTION _____ UIC _____

KANSAS CORPORATION COMMISSION
OIL & GAS CONSERVATION DIVISION

Form KSONA-1

July 2021

Form Must Be Typed

Form must be Signed

All blanks must be Filled

**CERTIFICATION OF COMPLIANCE WITH THE
KANSAS SURFACE OWNER NOTIFICATION ACT**

This form must be submitted with all Forms C-1 (Notice of Intent to Drill); CB-1 (Cathodic Protection Borehole Intent); T-1 (Request for Change of Operator Transfer of Injection or Surface Pit Permit); and CP-1 (Well Plugging Application). Any such form submitted without an accompanying Form KSONA-1 will be returned.

Select the corresponding form being filed: C-1 (Intent) CB-1 (Cathodic Protection Borehole Intent) T-1 (Transfer) CP-1 (Plugging Application)

OPERATOR: License # _____

Name: _____

Address 1: _____

Address 2: _____

City: _____ State: _____ Zip: _____ + _____

Contact Person: _____

Phone: (_____) _____ Fax: (_____) _____

Email Address: _____

Well Location:

____ - ____ - ____ - ____ Sec. ____ Twp. ____ S. R. ____ East West

County: _____

Lease Name: _____ Well #: _____

If filing a Form T-1 for multiple wells on a lease, enter the legal description of the lease below:

Surface Owner Information:

Name: _____

Address 1: _____

Address 2: _____

City: _____ State: _____ Zip: _____ + _____

When filing a Form T-1 involving multiple surface owners, attach an additional sheet listing all of the information to the left for each surface owner. Surface owner information can be found in the records of the register of deeds for the county, and in the real estate property tax records of the county treasurer.

If this form is being submitted with a Form C-1 (Intent) or CB-1 (Cathodic Protection Borehole Intent), you must supply the surface owners and the KCC with a plat showing the predicted locations of lease roads, tank batteries, pipelines, and electrical lines. The locations shown on the plat are preliminary non-binding estimates. The locations may be entered on the Form C-1 plat, Form CB-1 plat, or a separate plat may be submitted.

Select one of the following:

- I certify that, pursuant to the Kansas Surface Owner Notice Act (see Chapter 55 of the Kansas Statutes Annotated), I have provided the following to the surface owner(s) of the land upon which the subject well is or will be located: 1) a copy of the Form C-1, Form CB-1, Form T-1, or Form CP-1 that I am filing in connection with this form; 2) if the form being filed is a Form C-1 or Form CB-1, the plat(s) required by this form; and 3) my operator name, address, phone number, fax, and email address.
- I have not provided this information to the surface owner(s). I acknowledge that, because I have not provided this information, the KCC will be required to send this information to the surface owner(s). To mitigate the additional cost of the KCC performing this task, I acknowledge that I must provide the name and address of the surface owner by filling out the top section of this form and that I am being charged a \$30.00 handling fee, payable to the KCC, which is enclosed with this form.

If choosing the second option, submit payment of the \$30.00 handling fee with this form. If the fee is not received with this form, the KSONA-1 form and the associated Form C-1, Form CB-1, Form T-1, or Form CP-1 will be returned.

I hereby certify that the statements made herein are true and correct to the best of my knowledge and belief.

Date: _____ Signature of Operator or Agent: _____ Title: _____

ASSIGNMENT, CONVEYANCE AND BILL OF SALE

STATE OF KANSAS	§	
	§	KNOW ALL MEN BY THESE PRESENTS:
COUNTIES OF TREGO, RUSSELL	§	
ELLIS, BARTON, WICHITA, HASKELL	§	
RICE, NORTON, ROOKS, GRAHAM,	§	
ELLSWORTH, SHERIDAN AND RUSH	§	

This Assignment, Conveyance and Bill of Sale (this “*Assignment*”) is effective as of January 1, 2026, at 12:00 a.m. Colorado Time (the “*Effective Time*”), from High Plains Energy Partners, LLC (“*HPEP*”), Gary Holding Company, LLC (“*GHC*”), Riva Energy Partners, LLC (“*REP*”), First Fruits Resources, LLC (“*FFR*”), TREPCO Energy, LLC (“*TREPCO*”), Joint Pluss Kansas LLC (“*JPK*”) and Pluss 3033 Kansas LLC (“*Pluss*” and collectively with HPEP, GHC, REP, FFR, TREPCO and JPK, the “*Assignors*” and each, an “*Assignor*”), to Lario Permian III, LLC (“*Assignee*”). Assignors and Assignee are sometimes referred to herein individually as a “*Party*” and collectively as the “*Parties*”.

1. **Conveyance.** Each Assignor, for and in consideration of the sum of Ten Dollars (\$10.00) and other good and valuable consideration, the receipt and sufficiency of which is hereby acknowledged, subject to the terms set forth herein and upon the terms and subject to the conditions of the Purchase Agreement (defined below), does hereby GRANT, BARGAIN, SELL, CONVEY, ASSIGN, TRANSFER, SET OVER AND DELIVER unto Assignee and its successors and assigns, and Assignee does hereby accept and acquire from each Assignor, all of such Assignor’s right, title and interest in, to, and under the following, without duplication, except, in each case, to the extent constituting Excluded Assets (collectively, the “*Assets*”):

(a) all of the oil and gas leases, subleases and other leaseholds; fee mineral interests; net profits interests; carried interests; farmout rights; royalty interests; production payments; reversionary interests; options; and other properties and interests described on Exhibit A, subject to any reservations, depth restrictions or other limitations with respect thereto and described on Exhibit A (subject to such reservations, the “*Leases*”), together with each and every kind and character of right, title, claim and interest that such Assignor has in and to the lands covered by the Leases or lands pooled therewith, as limited by the reservations, restrictions and limitations set forth on Exhibit A (the “*Lands*”);

(b) all oil, gas, water, disposal, injection, monitoring, and other wells listed in Exhibit A-1, whether producing, shut-in, abandoned or temporarily abandoned (collectively, the “*Wells*”);

(c) all interest of such Assignor derived from the Leases in or to those pools or units (including forced pooling arrangements) wherein the Leases are pooled, unitized or communitized, including those shown on Exhibit A-1 (the “*Units*”; the Units, together with the Leases, Lands, Wells are referred to in this Assignment as the “*Properties*”), and including all interest of such Assignor derived from the Leases in production of Hydrocarbons from any such Unit, whether such Unit production of Hydrocarbons comes from Wells located on or off of a Lease;

(d) all flow lines, pipelines, gathering systems and appurtenances thereto located on the Properties or used, or held for use, in connection with the operation of the Properties (the “*Pipelines*”);

(e) all Hydrocarbons produced from or attributable to the Leases, Lands and Wells from and after the Effective Time;

(f) all Hydrocarbons attributable to such Assignor's interest in the Assets in storage or existing in stock tanks or pipelines and all linefill in such pipelines;

(g) all contracts, agreements and instruments by which the Properties are bound, or that relate to or are otherwise applicable to the Properties, including operating agreements, oil and gas marketing agreements, unitization, pooling and communitization agreements, declarations and orders, joint venture agreements, farmin and farmout agreements, exploration agreements, participation agreements, exchange agreements, transportation or gathering agreements, agreements for the sale and purchase of oil, gas, casinghead gas, agreements for the disposal of produced water to the extent applicable to the Assets, water sourcing agreements to the extent applicable to the Assets, or processing agreements to the extent applicable to the Properties or the Hydrocarbons produced therefrom, including those identified on Schedule 1(g) (the "**Contracts**");

(h) all easements, permits, licenses, servitudes, rights-of-way, surface leases and other surface rights or surface agreements appurtenant to, and used or held for use in connection with the Properties, including those identified on Schedule 1(h) (collectively, the "**Easements**");

(i) all equipment, machinery, fixtures, SCADA equipment and other tangible personal property and improvements owned by such Assignor that are located on the Properties and primarily used or held for use in connection with the operation of the Properties, including those identified on Schedule 1(i) (collectively, the "**Equipment**");

(j) all right, title and interest in and to vehicles set forth on Schedule 1(j);

(k) all Geologic Data (to the extent transferrable without payment unless Assignee agrees to pay the applicable costs thereof);

(l) all rights, claims, and causes of action (including insurance claims, warranty and similar claims, indemnity claims, and defenses, and any and all contract rights, claims, revenues, recoupment rights, recovery rights, accounting adjustments, mispayments, erroneous payments, or other claims of any nature in favor of any such Assignor or its Affiliates), whether arising before, on, or after the Effective Time, to the extent such rights, claims, and causes of action relate to or cover any Assumed Obligations or Property Costs for which Assignee or any Affiliate of Assignee is responsible under the terms of the Purchase Agreement; and

(m) All lease files; land files; well files; gas and oil sales contract files; gas processing files; division order files; abstracts; title opinions; land surveys; logs; maps; engineering data and reports; and other books, records, data, files, and accounting records, in each case to the extent related to the Assets, or used or held for use in connection with the maintenance or operation thereof, but excluding (i) any books, records, data, files, logs, maps, evaluations, outputs and accounting records to the extent disclosure or transfer would result in a violation of applicable Law or is restricted by any Transfer Requirement, (ii) the corporate seals, organizational documents, minute books, stock books, Tax Returns (other than with respect to Asset Taxes), books of account or other records having to do with the corporate organization of such Assignor, all employee-related or employee benefit-related files or records; (iii) computer or communications software or intellectual property (including tapes, codes, data and program documentation and all tangible manifestations and technical information relating thereto), (iv) attorney-client privileged

communications and work product of such Assignor's or any of its Affiliates' legal counsel (other than title opinions and environmental audit or assessment reports), reserve studies and evaluations, (v) emails, and (vi) records relating to the negotiation and consummation of the sale of the Assets (subject to such exclusions, the "**Records**"); *provided, however*, that such Assignor may retain the originals of such Records as such Assignor has reasonably determined may be required for use in connection with the Excluded Assets (or ownership or operation thereof) or any litigation, tax, accounting and auditing purposes, in which case such Assignor shall be required to deliver copies of such originals to Assignee,

TO HAVE AND TO HOLD all and singular the Assets, together with all rights, titles, interests, estates, remedies, powers and privileges thereto appertaining unto Assignee and its successors and assigns.

2. **Excluded Assets.** Notwithstanding anything in this Assignment to the contrary, the Assets do not include, and each Assignor excepts, reserves and excludes from the purchase and sale contemplated in this Assignment, all assets, rights, claims or other privileges of such Assignor that do not constitute Assets, including, without limitation, all of the following (collectively, the "**Excluded Assets**"):

(a) all corporate, partnership, limited liability company, financial, Income Tax and legal records of such Assignor that relate to such Assignor's business generally, and all books, records and files that relate to the other Excluded Assets and those records retained by such Assignor pursuant to **Section 1(m)** and copies of any other Records retained by an Assignor pursuant to Section 1.5 of the Purchase Agreement;

(b) any interpretive data, seismic or geophysical data, technical evaluations and technical outputs related or attributable to the ownership and/or operation of the Assets;

(c) all reserve and economic estimates;

(d) all rights to any refund of costs or expenses borne by such Assignor or such Assignor's predecessors in interest and title attributable to periods prior to the Effective Time;

(e) any and all claims of each Assignor for refunds of, credits attributable to, loss carryforwards with respect to, or similar Tax assets with respect to (i) Asset Taxes attributable to any Tax period ending prior to the Effective Time, (ii) Income Taxes, and (iii) Taxes attributable to the Excluded Assets;

(f) such Assignor's or its Affiliates' area-wide bonds, permits and licenses or other permits, licenses or authorizations used in the conduct of such Assignor's or its Affiliates' business generally;

(g) except to the extent related to the Assumed Obligations, all trade credits, account receivables, note receivables, take-or-pay amounts receivable, other receivables attributable to the Assets with respect to any period of time prior to the Effective Time and other monetary amounts payable to such Assignor;

(h) all work product of such Assignor's attorneys and records relating to the negotiation and consummation of the transactions contemplated hereby;

(i) except to the extent included as Assets under **Section 1(k)**, all claims and causes of action (including any claims for insurance proceeds) accruing in favor of such Assignor and arising from acts, omissions or events or damage to or destruction of property with respect to all periods prior to the Effective Time;

(j) all right, title and interest of such Assignor or its Affiliates in and to vehicles used in connection with the Assets, but excluding the vehicles listed in Schedule 1(j) (if any);

(k) all rights, titles, claims and interests of such Assignor or its Affiliates (i) to or under any policy or agreement of insurance or any insurance proceeds, and (ii) to or under any bond or bond proceeds;

(l) any patent, patent application, logo, service mark, copyright, trade name, trademark or other intellectual property of or associated with such Assignor or its Affiliates or any business of such Assignor or its Affiliates;

(m) all of such Assignor's or its Affiliates' personal computers and associated peripherals and all radio and telephone equipment;

(n) all of such Assignor's or its Affiliates' proprietary and other computer software;

(o) all guaranties, letters of credit, bonds, cash deposits, and other sureties, indemnities and credit assurances provided to any Governmental Body, contract counterparty or other Person by such Assignor or its Affiliates (collectively, "***Seller Credit Support***");

(p) any unclaimed property for which the dormancy period has elapsed;

(q) all documents and instruments of such Assignor that are subject to attorney-client privilege (other than title opinions and environmental audit or assessment reports);

(r) the name "High Plains", "Gary", "Riva", "TREPCO", "Samuel Gary", "Pluss" and all derivatives thereof;

(s) the wells and any other properties listed in Schedule 2;

(t) master service agreements (other than work orders under master services agreements) and drilling contracts; and

(u) contracts to which such Seller or such Seller's Affiliates is a party with respect to any swap, forward, future, put, call, floor, cap, collar option or derivative transaction or option or similar agreement, whether exchange traded, "over-the-counter" or otherwise, involving, or settled by reference to, one or more rates, currencies, commodities (including Hydrocarbons), equity or debt instruments or securities, or economic, financial or pricing indices or measures of economic, financial or pricing risk or value or any similar transaction or any combination of these transactions; and

(v) indentures, mortgages, loans, credit or similar agreements entered into by such Seller or its Affiliates creating indebtedness on the part of such Seller or its Affiliates for borrowed money and which is secured by an interest in the Assets.

3. Assumption. Subject to the indemnities and limitations set forth in the Purchase Agreement, from and after the date hereof, Assignee assumes and hereby agrees to fulfill, perform, pay, assume, and discharge (or cause to be fulfilled, performed, paid and discharged) any and all Assumed Obligations pursuant to Section 7.1 of the Purchase Agreement. This Assignment is made subject to the terms and conditions of all Leases and Contracts and the rights of the parties thereto and, subject to the indemnities and limitations set forth in the Purchase Agreement, Assignee hereby expressly agrees to be

bound by all of the terms and conditions of each such Contracts and Leases (including any and all amendments thereto).

4. Purchase Agreement; No Merger; Third Parties. This Assignment is delivered pursuant to that certain Purchase and Sale Agreement dated March 6, 2026, by and among Assignors and Assignee (the "***Purchase Agreement***"), the terms, conditions, provisions, agreements, representations, warranties and covenants of which (as applicable) are hereby incorporated in this Assignment by this reference, and nothing in this Assignment shall operate to limit, release, or impair any of Assignors' or Assignee's respective rights, obligations, remedies, or indemnities in the Purchase Agreement. Capitalized terms used in this Assignment shall have the meanings prescribed in this Assignment where such capitalized terms are defined; *provided, however*, that capitalized terms used in this Assignment and not otherwise defined shall have the meanings given to such terms in the Purchase Agreement. Each defined term shall be equally applicable both to the singular and the plural forms of the term so defined. To the extent the terms and provisions of this Assignment are in conflict, or inconsistent, with the terms and provisions of the Purchase Agreement, the terms and provisions of the Purchase Agreement shall control. This Assignment and the Purchase Agreement (and the other transaction documents delivered pursuant to the Purchase Agreement) collectively constitute the entire agreement among the Parties with respect to the subject matter hereof, and supersede all prior agreements and understandings, both written and oral, among the Parties with respect to the subject matter hereof. Nothing herein shall be construed to waive or limit any rights to which either Party or its Affiliates may be entitled after the Closing of the Purchase Agreement under the Purchase Agreement or any other transaction document delivered pursuant to or in connection with the Purchase Agreement.

5. Successors and Assigns. This Assignment shall extend to, be binding upon, and inure to the benefit of the Parties and their respective successors and assigns.

6. Special Warranty of Title. Each Assignor hereby warrants Defensible Title to its Assets unto Assignee against every person whomsoever lawfully claims the same or any part thereof by, through or under Assignor, but not otherwise, subject, however to the Permitted Encumbrances. Notwithstanding the foregoing, from and after the date that is twelve (12) months after the Closing Date, Assignor shall not have any obligations or liability under this Section 6.

7. Disclaimer.

(a) **EXCEPT AS AND TO THE EXTENT EXPRESSLY SET FORTH IN THE PURCHASE AGREEMENT OR IN THIS ASSIGNMENT, (i) NO ASSIGNOR MAKES ANY REPRESENTATIONS OR WARRANTIES, EXPRESS, STATUTORY OR IMPLIED, AND (ii) EACH ASSIGNOR EXPRESSLY DISCLAIMS ALL LIABILITY AND RESPONSIBILITY FOR ANY REPRESENTATION, WARRANTY, STATEMENT OR INFORMATION MADE OR COMMUNICATED (ORALLY OR IN WRITING) TO ASSIGNEE OR ANY OF ITS AFFILIATES, EMPLOYEES, AGENTS, CONSULTANTS OR REPRESENTATIVES (INCLUDING ANY OPINION, INFORMATION, PROJECTION OR ADVICE THAT MAY HAVE BEEN PROVIDED TO ASSIGNEE (OR ANY OF ITS REPRESENTATIVES) BY ANY OFFICER, DIRECTOR, EMPLOYEE, AGENT, CONSULTANT, REPRESENTATIVE OR ADVISOR OF SUCH ASSIGNOR OR ANY OF ITS AFFILIATES)**

(b) **EXCEPT AS EXPRESSLY REPRESENTED OTHERWISE IN ARTICLE 3 OF THE PURCHASE AGREEMENT OR IN SECTION 6 OF THIS ASSIGNMENT, AND WITHOUT LIMITING THE GENERALITY OF THE FOREGOING, EACH ASSIGNOR**

EXPRESSLY DISCLAIMS ANY REPRESENTATION OR WARRANTY, EXPRESS, STATUTORY OR IMPLIED, AS TO (i) TITLE TO ANY OF THE ASSETS, (ii) THE CONTENTS, CHARACTER OR NATURE OF ANY DESCRIPTIVE MEMORANDUM, OR ANY REPORT OF ANY PETROLEUM ENGINEERING CONSULTANT, OR ANY GEOLOGICAL OR SEISMIC DATA OR INTERPRETATION, RELATING TO THE ASSETS, (iii) THE QUANTITY, QUALITY OR RECOVERABILITY OF PETROLEUM SUBSTANCES IN OR FROM THE ASSETS, (iv) ANY ESTIMATES OF THE VALUE OF THE ASSETS, FUTURE REVENUES GENERATED BY THE ASSETS OR FUTURE COSTS ASSOCIATED WITH THE ASSETS, (v) THE PRODUCTION OF HYDROCARBONS FROM THE ASSETS, (vi) THE MAINTENANCE, REPAIR, CONDITION, QUALITY, SUITABILITY, DESIGN OR MARKETABILITY OF THE ASSETS, (vii) THE CONTENT, CHARACTER OR NATURE OF ANY DESCRIPTIVE MEMORANDUM, REPORTS, BROCHURES, CHARTS OR STATEMENTS PREPARED BY THIRD PARTIES, (viii) ANY OTHER MATERIALS OR INFORMATION THAT MAY HAVE BEEN MADE AVAILABLE OR COMMUNICATED TO ASSIGNEE OR ITS AFFILIATES, OR ITS OR THEIR EMPLOYEES, AGENTS, CONSULTANTS, REPRESENTATIVES OR ADVISORS IN CONNECTION WITH THE TRANSACTIONS CONTEMPLATED BY THE PURCHASE AGREEMENT, THIS ASSIGNMENT OR ANY DISCUSSION OR PRESENTATION RELATING THERETO, AND FURTHER DISCLAIMS ANY REPRESENTATION OR WARRANTY, EXPRESS, STATUTORY OR IMPLIED, OF MERCHANTABILITY, FITNESS FOR A PARTICULAR PURPOSE OR CONFORMITY TO MODELS OR SAMPLES OF MATERIALS OF ANY EQUIPMENT, IT BEING EXPRESSLY UNDERSTOOD AND AGREED BY THE PARTIES THAT ASSIGNEE IS DEEMED TO BE OBTAINING THE ASSETS IN THEIR PRESENT STATUS, CONDITION AND STATE OF REPAIR, "AS IS" AND "WHERE IS" WITH ALL FAULTS AND THAT ASSIGNEE HAS MADE OR CAUSED TO BE MADE SUCH INSPECTIONS AS ASSIGNEE DEEMS APPROPRIATE, OR (ix) ANY IMPLIED OR EXPRESS WARRANTY OF FREEDOM FROM PATENT OR TRADEMARK INFRINGEMENT.

(c) EXCEPT AS EXPRESSLY REPRESENTED OTHERWISE IN ARTICLE 3 OF THE PURCHASE AGREEMENT, NO ASSIGNOR HAS MADE OR WILL MAKE ANY REPRESENTATION OR WARRANTY REGARDING ANY MATTER OR CIRCUMSTANCE RELATING TO ENVIRONMENTAL LAWS (AS IN EFFECT ON THE CLOSING DATE OR AS SUBSEQUENTLY ENACTED OR AMENDED), ENVIRONMENTAL LIABILITIES, THE RELEASE OF MATERIALS INTO THE ENVIRONMENT OR THE PROTECTION OF HUMAN HEALTH, SAFETY, NATURAL RESOURCES OR THE ENVIRONMENT, OR ANY OTHER ENVIRONMENTAL CONDITION OF THE ASSETS, AND NOTHING IN THE PURCHASE AGREEMENT, THIS ASSIGNMENT OR OTHERWISE WILL BE CONSTRUED AS SUCH A REPRESENTATION OR WARRANTY, AND ASSIGNEE IS DEEMED TO BE TAKING THE ASSETS "AS IS" AND "WHERE IS" FOR PURPOSES OF THEIR ENVIRONMENTAL CONDITION.

(d) Assignors and Assignee agree that, to the extent required by applicable Law to be effective, the disclaimers of certain representations and warranties contained in this Section 7 are "conspicuous" disclaimers for the purpose of any applicable Law.

8. Governing Law and Venue; Waiver of Jury Trial. EXCEPT FOR ANY MATTERS RELATED TO THE ASSETS EXPRESSLY REQUIRED TO BE GOVERNED BY THE LAWS OF THE STATE OF KANSAS, THIS ASSIGNMENT AND THE LEGAL RELATIONS BETWEEN

THE PARTIES IS GOVERNED BY AND CONSTRUED IN ACCORDANCE WITH THE LAWS OF THE STATE OF TEXAS WITHOUT REGARD TO PRINCIPLES OF CONFLICTS OF LAWS OTHERWISE APPLICABLE TO SUCH DETERMINATIONS. JURISDICTION AND VENUE WITH RESPECT TO ANY DISPUTES ARISING HEREUNDER ARE PROPER ONLY IN DALLAS COUNTY, TEXAS, AND THE PARTIES IRREVOCABLY WAIVE, TO THE FULLEST EXTENT PERMITTED BY LAW, ANY OBJECTION THEY MAY NOW OR HEREAFTER HAVE TO THE LAYING OF VENUE OF ANY DISPUTE ARISING OUT OF OR RELATING TO THIS ASSIGNMENT OR ANY OF THE TRANSACTIONS CONTEMPLATED IN THIS ASSIGNMENT BROUGHT IN SUCH COURTS OR ANY DEFENSE OF INCONVENIENT FORUM FOR THE MAINTENANCE OF SUCH DISPUTE. THE PARTIES HEREBY IRREVOCABLY WAIVE ALL RIGHT TO TRIAL BY JURY IN ANY ACTION, PROCEEDING OR COUNTERCLAIM (WHETHER BASED IN CONTRACT, TORT OR OTHERWISE) ARISING OUT OF OR RELATING TO THIS ASSIGNMENT OR THE ACTIONS OF ASSIGNORS, ASSIGNEE OR THEIR RESPECTIVE REPRESENTATIVES IN THE NEGOTIATION OR PERFORMANCE HEREOF.

9. No Multiple Conveyances. Assignors and Assignee acknowledge and agree that this Assignment (including any and all recorded counterparts thereof) is intended to convey to Assignee all right, title and interest of Assignors in and to all of the "Assets" as defined and described in the Purchase Agreement. Assignors and Assignee acknowledge and agree that this Assignment is not intended to effect multiple conveyances of the same properties or interests in such properties covered hereby or thereby.

10. Incorporation of Exhibits and Schedules. The Exhibits and Schedules to this Assignment are hereby incorporated by reference and constitute a part of this Assignment.

11. Further Assurances. The Parties agree (a) to furnish upon request to each other such further information, (b) to execute, acknowledge and deliver to each other such other documents and (c) to do such other acts and things, all as the other Party may reasonably request for the purpose of carrying out the intent of this Assignment and the Purchase Agreement.

12. Severability. If any provision of this Assignment is held invalid or unenforceable by any court of competent jurisdiction, the other provisions of this Assignment shall remain in full force and effect. Any provision of this Assignment held invalid or unenforceable only in part or degree shall remain in full force and effect to the extent not held invalid or unenforceable.

13. Covenants Running with the Land. The terms and provisions of this Assignment are covenants running with the Lands, Leases, and other interests covered by this Assignment (and with each subsequent transfer or assignment of all or any part thereof) and extend to, bind and inure to the benefit of the Parties and their heirs, successors and assigns.

14. Counterparts. This Assignment may be executed in any number of counterparts, each of which shall be deemed valid and binding with respect to the signatories thereto, and all of which, when taken together, shall constitute one and the same conveyance.

[Remainder of page intentionally left blank. Signature Pages Follow.]

IN WITNESS WHEREOF, the Parties have executed this Assignment on the dates set forth in their respective acknowledgments hereto, but this Assignment shall be effective for all purposes as of the Effective Time.

ASSIGNOR:

PLUSS 3033 KANSAS, LLC

By: 
Name: Doug Pluss
Title: Manager

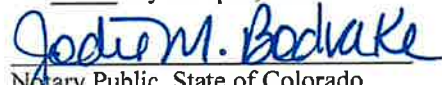
ACKNOWLEDGMENTS

THE STATE OF COLORADO §
 §
COUNTY OF DENVER §

BEFORE ME, the undersigned Notary Public, on this day personally appeared Doug Pluss, known to me to be the person whose name is subscribed to the foregoing instrument and acknowledged to me that he, being fully authorized to do so, executed and delivered the same as Manager of Pluss 3033 Kansas, LLC, a Colorado limited liability company, on the day and year therein mentioned and as the act and deed of said company, for the purpose and consideration therein expressed.

GIVEN UNDER MY HAND AND SEAL OF OFFICE, this 23 day of April, 2026.

09-10-2026
My Commission Expires


Notary Public, State of Colorado



IN WITNESS WHEREOF, the Parties have executed this Assignment on the dates set forth in their respective acknowledgments hereto, but this Assignment shall be effective for all purposes as of the Effective Time.

ASSIGNOR:

JOINT PLUSS KANSAS, LLC

By: 
Name: Doug Pluss
Title: Manager

ACKNOWLEDGMENTS

THE STATE OF COLORADO

§
§
§

COUNTY OF DENVER

BEFORE ME, the undersigned Notary Public, on this day personally appeared Doug Pluss, known to me to be the person whose name is subscribed to the foregoing instrument and acknowledged to me that he, being fully authorized to do so, executed and delivered the same as Manager of Joint Pluss Kansas, LLC, a Colorado limited liability company, on the day and year therein mentioned and as the act and deed of said company, for the purpose and consideration therein expressed.

GIVEN UNDER MY HAND AND SEAL OF OFFICE, this 23 day of April, 2026.

09-10-2026
My Commission Expires


Notary Public, State of Colorado



IN WITNESS WHEREOF, the Parties have executed this Assignment on the dates set forth in their respective acknowledgments hereto, but this Assignment shall be effective for all purposes as of the Effective Time.

ASSIGNOR:

GARY HOLDING COMPANY

By: _____
Name: Samuel Gary Jr.
Title: Manager

ACKNOWLEDGMENTS

THE STATE OF COLORADO

§
§
§


COUNTY OF DENVER

BEFORE ME, the undersigned Notary Public, on this day personally appeared Samuel Gary Jr., known to me to be the person whose name is subscribed to the foregoing instrument and acknowledged to me that he, being fully authorized to do so, executed and delivered the same as Manager of Gary Holding Company, LLC, a Colorado limited liability company, on the day and year therein mentioned and as the act and deed of said company, for the purpose and consideration therein expressed.

GIVEN UNDER MY HAND AND SEAL OF OFFICE, this 23 day of April, 2026.

09-10-2026
My Commission Expires

Jodie M. Bodvake
Notary Public, State of Colorado



IN WITNESS WHEREOF, the Parties have executed this Assignment on the dates set forth in their respective acknowledgments hereto, but this Assignment shall be effective for all purposes as of the Effective Time.

ASSIGNOR:

FIRST FRUITS RESOURCES, LLC

By: 
Name: Samuel Gary Jr.
Title: Manager

ACKNOWLEDGMENTS

THE STATE OF COLORADO

§
§
§

COUNTY OF DENVER

BEFORE ME, the undersigned Notary Public, on this day personally appeared Samuel Gary Jr., known to me to be the person whose name is subscribed to the foregoing instrument and acknowledged to me that he, being fully authorized to do so, executed and delivered the same as Manager of First Fruit Resources, LLC, a Colorado limited liability company, on the day and year therein mentioned and as the act and deed of said company, for the purpose and consideration therein expressed.

GIVEN UNDER MY HAND AND SEAL OF OFFICE, this 23 day of April, 2026.

09.10.2026
My Commission Expires


Notary Public, State of Colorado



IN WITNESS WHEREOF, the Parties have executed this Assignment on the dates set forth in their respective acknowledgments hereto, but this Assignment shall be effective for all purposes as of the Effective Time.

ASSIGNOR:

HIGH PLAINS ENERGY PARTNERS, LLC

By: Samuel Gary Jr. & Associates, Inc.

Its: Manager

By: _____
Name: Samuel Gary Jr.
Title: President

ACKNOWLEDGMENTS

THE STATE OF COLORADO

§
§
§

COUNTY OF DENVER

BEFORE ME, the undersigned Notary Public, on this day personally appeared Samuel Gary Jr., known to me to be the person whose name is subscribed to the foregoing instrument and acknowledged to me that he, being fully authorized to do so, executed and delivered the same as President of Samuel Gary Jr. & Associates, Inc., Manager of High Plains Energy Partner, LLC, a Colorado limited liability company, on the day and year therein mentioned and as the act and deed of said company, for the purpose and consideration therein expressed.

GIVEN UNDER MY HAND AND SEAL OF OFFICE, this 23 day of April, 2026.

09.10.2026
My Commission Expires

Jodie M. Bodvake
Notary Public, State of Colorado



IN WITNESS WHEREOF, the Parties have executed this Assignment on the dates set forth in their respective acknowledgments hereto, but this Assignment shall be effective for all purposes as of the Effective Time.

ASSIGNOR:

TREPCO ENERGY, LLC

By: 
Name: Craig Ambler
Title: Manager

ACKNOWLEDGMENTS

THE STATE OF COLORADO


§
§
§


COUNTY OF DENVER

BEFORE ME, the undersigned Notary Public, on this day personally appeared Craig Ambler, known to me to be the person whose name is subscribed to the foregoing instrument and acknowledged to me that he, being fully authorized to do so, executed and delivered the same as Manager of TREPCO Energy, LLC, a Colorado limited liability company, on the day and year therein mentioned and as the act and deed of said company, for the purpose and consideration therein expressed.

GIVEN UNDER MY HAND AND SEAL OF OFFICE, this 23 day of April, 2026.

09-10-2026
My Commission Expires


Notary Public, State of Colorado



IN WITNESS WHEREOF, the Parties have executed this Assignment on the dates set forth in their respective acknowledgments hereto, but this Assignment shall be effective for all purposes as of the Effective Time.

ASSIGNEE:

LARIO PERMIAN III, LLC

By: Lario Oil & Gas Company

Its: Managing Member

By: 
Name: Ryan P. O'Shaughnessy
Title: President

ACKNOWLEDGMENTS

THE STATE OF COLORADO

§
§
§

COUNTY OF DENVER

BEFORE ME, the undersigned Notary Public, on this day personally appeared Ryan P. O'Shaughnessy, known to me to be the person whose name is subscribed to the foregoing instrument and acknowledged to me that he, being fully authorized to do so, executed and delivered the same as President of Lario Oil & Gas Company, Managing Member of Lario Permian III, LLC, a Delaware limited liability company, on the day and year therein mentioned and as the act and deed of said company, for the purpose and consideration therein expressed.

GIVEN UNDER MY HAND AND SEAL OF OFFICE, this 27th day of April, 2026.

Sept. 16 2027
My Commission Expires


Notary Public, State of Colorado

ANGELA HACKLER
NOTARY PUBLIC
STATE OF COLORADO
NOTARY ID 20194035489
MY COMMISSION EXPIRES SEPTEMBER 16, 2027

Exhibit A-1
Wells and Units

AREA	WELL NAME	API NUMBER	COUNTY	STATUS	WELL TYPE
BASS	FLAX 1-17	15195229440000	TREGO	PR	OIL
BOXBERGER	BALL 1-12	15051264760000	ELLIS	PR	OIL
BOXBERGER	DENNIS HOPKINS 1-6	15009256360000	BARTON	PR	OIL
BOXBERGER	DUMLER-KRAFT ET AL 1-29	15167238240000	RUSSELL	PR	OIL
BOXBERGER	FUNK 2	15167223830000	RUSSELL	IN	OIL
BOXBERGER	HOPKINS ET AL 1-32	15167237410000	RUSSELL	PR	OIL
BOXBERGER	KRAFT 1-29	15167237780000	RUSSELL	PR	OIL
BOXBERGER	LAYHER ET AL 1-24	15051264920000	ELLIS	PR	OIL
BOXBERGER	MAIER 1-36	15051261070000	ELLIS	PR	OIL
BOXBERGER	MULLER ET AL 1-31	15167237020000	RUSSELL	PR	OIL
BOXBERGER	MURPHY 2-14	15051266790000	ELLIS	PR	OIL
BOXBERGER	MURPHY ET AL 1-14	15051265930000	ELLIS	PR	OIL
BOXBERGER	PEPPER 1-31	15051265090000	ELLIS	PR	OIL
BOXBERGER	SCHMITT ET AL 1-32	15167238130001	RUSSELL	PR	OIL
BOXBERGER	SCURLOCK 1-21	15051261150000	ELLIS	PR	OIL
BOXBERGER	SCURLOCK 1-28	15051264010000	ELLIS	PR	OIL
BOXBERGER	WALTER ET AL 1-32	15167238020000	RUSSELL	PR	OIL
BOXBERGER	WAYNE FUNK 1-32	15167237680000	RUSSELL	PR	OIL
BOXBERGER	WEGELE 1-32	15167237800001	RUSSELL	AI	FOR
BOXBERGER	WEGELE 2-32	15167238100000	RUSSELL	PR	OIL
BOXBERGER	WEGELE E 1	15167225110000	RUSSELL	PR	OIL
BOXBERGER	WEGELE C 3	15167225660000	RUSSELL	IN	OIL
BOXBERGER	WEGELE D 1	15167223560002	RUSSELL	AI	SWD
BOXBERGER	WEGELE E 2	15167237760000	RUSSELL	PR	OIL
CALDWELL	CALDWELL C 4	15203201240000	WICHITA	PR	OIL

AREA	WELL NAME	API NUMBER	COUNTY	STATUS	WELL TYPE
CALDWELL	CALDWELL C 6	15203201370000	WICHITA	PR	OIL
ENU	ENU 10-1	15081209450001	HASKELL	AI	FOR
ENU	ENU 6-4	15081209550004	HASKELL	AI	FOR
ENU	ENU 8-4	15081208910001	HASKELL	AI	FOR
ENU	EUBANK 8-5	15081212680001	HASKELL	IN	WSW
ENU	EUBANK NORTH UNIT 12-1	15081215180001	HASKELL	PR	OIL
ENU	EUBANK NORTH UNIT 12-2	15081209670001	HASKELL	PR	OIL
ENU	EUBANK NORTH UNIT 12-3	15081215150002	HASKELL	AI	FOR
ENU	EUBANK NORTH UNIT 12-4	15081100250000	HASKELL	IN	OIL
ENU	EUBANK NORTH UNIT 13-1	15081203300000	HASKELL	PR	OIL
ENU	EUBANK NORTH UNIT 13-2	15081100390002	HASKELL	AI	FOR
ENU	EUBANK NORTH UNIT 14-3	15081215140001	HASKELL	PR	OG
ENU	EUBANK NORTH UNIT 15-1	15081215020000	HASKELL	AI	FOR
ENU	EUBANK NORTH UNIT 17-2	15081215040000	HASKELL	PR	OIL
ENU	EUBANK NORTH UNIT 3-3	15081215080001	HASKELL	PR	OIL
ENU	EUBANK NORTH UNIT 3-6	15081215110002	HASKELL	IN	OIL
ENU	EUBANK NORTH UNIT 4-1	15081212880000	HASKELL	IN	OIL
ENU	EUBANK NORTH UNIT 8-1	15081209410000	HASKELL	PR	OIL
ENU	EUBANK NORTH UNIT 8-2	15081215130000	HASKELL	PR	OIL
ENU	EUBANK NORTH UNIT 8-3	15081209190001	HASKELL	IN	OIL
ENU	EUBANK NORTH UNIT 8-6	15081209400001	HASKELL	IN	WSW
ENU	EUBANK NORTH UNIT 8-7	15081209730001	HASKELL	AI	FOR
ENU	EUBANK NORTH UNIT PH I 10-2	15081209280001	HASKELL	PR	OIL
ENU	EUBANK NORTH UNIT PH I 14-1	15081202920000	HASKELL	PR	OIL
ENU	EUBANK NORTH UNIT PH I 14-2	15081100110001	HASKELL	PR	OIL
ENU	EUBANK NORTH UNIT PH I 17-1	15081001720001	HASKELL	PR	OIL
ENU	EUBANK NORTH UNIT PH I 19-1	15081206350000	HASKELL	PR	OIL
ENU	EUBANK NORTH UNIT PH I 2-1	15081211360000	HASKELL	IN	OIL

Exhibit A-1

AREA	WELL NAME	API NUMBER	COUNTY	STATUS	WELL TYPE
ENU	EUBANK NORTH UNIT PH I 3-2	15081210050002	HASKELL	PR	OIL
ENU	EUBANK NORTH UNIT PH I 6-1	15081209740002	HASKELL	PR	OIL
ENU	EUBANK NORTH UNIT PH I 6-3	15081209170001	HASKELL	PR	OIL
ENU NON UNIT	CLAWSON C 3	15081213550000	HASKELL	PR	OIL
ENU NON UNIT	CLAWSON C 4	15081213560000	HASKELL	IN	OIL
ENU NON UNIT	DICKERSON 1-33	15081202100002	HASKELL	IN	SWD
ENU NON UNIT	E M GREGG 2	15081005670002	HASKELL	PR	OIL
ENU NON UNIT	E M GREGG 6	15081102030002	HASKELL	IN	OG
ENU NON UNIT	GILES 1-27	15081208000001	HASKELL	AI	FOR
ENU NON UNIT	GILES 2-27	15081208900000	HASKELL	PR	OG
ENU NON UNIT	GREGG EM 3	15081102000003	HASKELL	AI	SWD
ENU NON UNIT	GREGG EM 7	15081200870001	HASKELL	PR	OIL
ENU NON UNIT	GREGG F 10	15081212890000	HASKELL	PR	OIL
ENU NON UNIT	GREGG F 11	15081212900000	HASKELL	PR	OIL
ENU NON UNIT	GREGG F 7	15081211080003	HASKELL	PR	OG
ENU NON UNIT	GREGG F 8	15081211170001	HASKELL	PR	OIL
ENU NON UNIT	GREGG F 9	15081212840000	HASKELL	IN	OIL
ENU NON UNIT	HJV MOORE A 1	15081212850000	HASKELL	IN	GAS
ENU NON UNIT	KOENIG 5	15081102100000	HASKELL	IN	OIL
ENU NON UNIT	KOENIG 6	15081200900002	HASKELL	IN	GAS
ENU NON UNIT	KOENIG 7	15081206930001	HASKELL	PR	OIL
ENU NON UNIT	KOENIG A 4	15081210230001	HASKELL	PR	OIL
ENU NON UNIT	MLP BLACK B 1	15081216940000	HASKELL	PR	GAS
ENU NON UNIT	MLP BRUNO A 1	15081216750000	HASKELL	PR	OIL
ENU NON UNIT	MLP LIGHT G 1	15081217080000	HASKELL	IN	OIL
ENU NON UNIT	MLP PICKENS A-4	15081212730001	HASKELL	PR	OIL
ENU NON UNIT	MLP PICKENS A-6	15081213580000	HASKELL	IN	OIL
ENU NON UNIT	MLP PICKENS A-7	15081213930000	HASKELL	PR	OIL

Exhibit A-1

AREA	WELL NAME	API NUMBER	COUNTY	STATUS	WELL TYPE
ENU NON UNIT	MLP PICKENS A 3	15081211740002	HASKELL	IN	OIL
ENU NON UNIT	MLP WINSTEAD A6	15081212320000	HASKELL	PR	OG
ENU NON UNIT	ONIONS A 3	15081209510001	HASKELL	IN	GAS
ENU NON UNIT	OWENS A 5	15081210190001	HASKELL	IN	OIL
ENU NON UNIT	OWENS A 6	15081210530000	HASKELL	PR	OIL
ENU NON UNIT	OWENS A 7	15081211320001	HASKELL	IN	OG
ENU NON UNIT	RAY C 3	15081210000002	HASKELL	PR	OIL
ENU NON UNIT	RAY C (ENU 3-1) 5	15081210440005	HASKELL	IN	OIL
ENU NON UNIT	SOUTHWESTERN COLLEGE A 1	15081208520001	HASKELL	PR	OIL
ENU NON UNIT	SOUTHWESTERN COLLEGE A 2	15081209720000	HASKELL	PR	OIL
ENU NON UNIT	WEEKS FARM A-2	15081215090000	HASKELL	IN	GAS
ENU NON UNIT	WEEKS FARMS A 1	15081214080000	HASKELL	IN	GAS
ENU NON UNIT	WHITE 1-10	15081202600001	HASKELL	IN	OIL
ENU NON UNIT	WHITE C 6	15081208550002	HASKELL	IN	OIL
ENU NON UNIT	YUNCKER C 1	15081213830000	HASKELL	PR	OIL
EPIC	ESCAPE TO COLORADO 16C-9-1910	15159228550000	RICE	PR	OIL
EPIC	OBERLE A 1	15159023200000	RICE	PR	OIL
EPIC	ORTH 2-1	15159023170000	RICE	PR	OIL
EPIC	ORTH 2-5	15159023050001	RICE	AI	SWD
EPIC	ORTH 2-7	15159043120000	RICE	PR	OIL
GYRFALCON	CLYDESDALE 1-10	15137206870000	NORTON	PR	OIL
GYRFALCON	DON ET AL 1-6	15137207050001	NORTON	PR	OIL
GYRFALCON	F&R REALTY 1-12	15137207120000	NORTON	PR	OIL
GYRFALCON	HAGER TRUST 1-11	15137206570000	NORTON	PR	OIL
GYRFALCON	HAGER TRUST 2-35	15137206550001	NORTON	AI	SWD
GYRFALCON	HAGER TRUST ET AL 1-11	15137206760000	NORTON	AI	SWD
GYRFALCON	HAGER-SPROUL 1-35	15137206510000	NORTON	PR	OIL

Exhibit A-1

AREA	WELL NAME	API NUMBER	COUNTY	STATUS	WELL TYPE
GYRFALCON	HARDY 1-14	15137206770000	NORTON	PR	OIL
GYRFALCON	HAZLETT ET AL 1-26	15137206980000	NORTON	PR	OIL
GYRFALCON	HILDEBRAND 1-15	15137207440000	NORTON	PR	OIL
GYRFALCON	JACOBS TRUST ET AL 1-9	15137207170000	NORTON	PR	OIL
GYRFALCON	JMNJ FARM 1-2	15137207000000	NORTON	PR	OIL
GYRFALCON	JOHN HENRY 1-26	15137206560000	NORTON	PR	OIL
GYRFALCON	MARIAN ET AL 1-1	15137207200001	NORTON	AI	SWD
GYRFALCON	NUERNBERGER 1-1	15137206910000	NORTON	PR	OIL
GYRFALCON	NUERNBERGER 3-1	15137207190000	NORTON	PR	OIL
GYRFALCON	SCHUCKMAN ET AL 1-17	15137207430000	NORTON	PR	OIL
GYRFALCON	SPROUL ET AL 1-26	15137206470000	NORTON	PR	OIL
GYRFALCON	WAGONER 1-2	15137207080000	NORTON	PR	OIL
GYRFALCON	WAGONER 2-2	15137207160000	NORTON	PR	OIL
LANTERMAN	BIRZER 1-3	15009252450000	BARTON	PR	OIL
MEADOWLARK	AMBROSE 1-10	15009255420001	BARTON	AI	SWD
MEADOWLARK	DAVID DEMEL ET AL 1-15	15009259790000	BARTON	PR	OIL
MEADOWLARK	DONOVAN 1	15009203950002	BARTON	AI	SWD
MEADOWLARK	GREG HEKELE 1-25	15009252260000	BARTON	PR	OIL
MEADOWLARK	HEKELE 1-25	15009251520000	BARTON	PR	OIL
MEADOWLARK	HEKELE 2-25	15009251890000	BARTON	PR	OIL
MEADOWLARK	JACOBS 1-36	15009251840000	BARTON	PR	OIL
MEADOWLARK	JACOBS 2-36	15009252670000	BARTON	PR	OIL
MEADOWLARK	JENISCH 1-15	15009252250000	BARTON	PR	OIL
MEADOWLARK	JONAS FAMILY TRUST 1-10	15009258980000	BARTON	PR	OIL
MEADOWLARK	JORDAN 1-8	15009253990000	BARTON	PR	OIL
MEADOWLARK	LANG 1-4	15009251510000	BARTON	PR	OIL
MEADOWLARK	LAWRENCE 2-D	15009203580000	BARTON	PR	OIL

Exhibit A-1

AREA	WELL NAME	API NUMBER	COUNTY	STATUS	WELL TYPE
MEADOWLARK	MORGENSTERN 1-12	15009258080000	BARTON	IN	OIL
MEADOWLARK	NICHOLSON 1-1	15009251150000	BARTON	PR	OIL
MEADOWLARK	RADENBERG 1-22	15009251920000	BARTON	PR	OIL
MEADOWLARK	REIF 1-10	15009251740000	BARTON	PR	OIL
MEADOWLARK	REIF 2-10	15009251850000	BARTON	PR	OIL
MEADOWLARK	REIF-WONDRA 1-10	15009251570000	BARTON	PR	OIL
MEADOWLARK	SCHNEWEIS 1-35	15009251580000	BARTON	PR	OIL
MEADOWLARK	SCHNEWEIS 3-35	15009252750000	BARTON	AI	SWD
MEADOWLARK	STEINER-BOGNER 1-35	15009253960000	BARTON	PR	OIL
MEADOWLARK	STUMPS B 2	15009308190001	BARTON	AI	SWD
MEADOWLARK	WONDRA ET AL 1-4	15009251560000	BARTON	PR	OIL
MEADOWLARK	WONDRA-LANG 1-4	15009251540000	BARTON	IN	OIL
MEADOWLARK	WONDRA-REIF 1-10	15009251180000	BARTON	PR	OIL
MOSSBACK	HUTTON B 1	15163208270000	ROOKS	PR	OIL
MOSSBACK	HUTTON SWD 1	15163192200001	ROOKS	AI	SWD
MOSSBACK	THOMAS CASEY 1-32	15163242080000	ROOKS	PR	OIL
MOSSBACK	THOMAS CASEY 2-32	15163242450000	ROOKS	PR	OIL
NW PEREGRINE	COPPER 1-30	15051263300000	ELLIS	PR	OIL
NW PEREGRINE	COPPER 2-30	15051263400001	ELLIS	AI	FOR
NW PEREGRINE	DIETZ 1-31	15051263710000	ELLIS	PR	OIL
NW PEREGRINE	V. P. 1-30	15051265070000	ELLIS	PR	OIL
PEREGRINE	ALLENBOUGH-JME 1-27	15165218360001	RUSH	PR	OIL
PEREGRINE	B. W. 1-36	15051260480000	ELLIS	PR	OIL
PEREGRINE	BERGANN 1-7	15009254170000	BARTON	PR	OIL
PEREGRINE	BOGLEIGH WALLAH WEST TRUST 1-4	15165219280000	RUSH	PR	OIL
PEREGRINE	BOGLEIGH WALLAH WEST TRUST 2-4	15165219410000	RUSH	PR	OIL
PEREGRINE	BOXBERGER 1-36	15051259400003	ELLIS	AI	FOR

Exhibit A-1

AREA	WELL NAME	API NUMBER	COUNTY	STATUS	WELL TYPE
PEREGRINE	BOXBERGER 2-36	15051260090000	ELLIS	PR	OIL
PEREGRINE	BOXBERGER 3-36	15051261000000	ELLIS	PR	OIL
PEREGRINE	BOXBERGER 4-36	15051261010000	ELLIS	PR	OIL
PEREGRINE	BOXBERGER 5-36	15051261500000	ELLIS	AI	FOR
PEREGRINE	CLAIR 2-26	15165219200000	RUSH	PR	OIL
PEREGRINE	CLAIR 3-26	15165219240000	RUSH	PR	OIL
PEREGRINE	CLAIR 4-26	15165219300000	RUSH	PR	OIL
PEREGRINE	CLAIR ET AL 1-26	15165220020002	RUSH	AI	FOR
PEREGRINE	D.T.Z. 1-34	15165218790000	RUSH	PR	OIL
PEREGRINE	DEWALD 1-35	15165218690000	RUSH	PR	OIL
PEREGRINE	ELSIE 1-13	15165219480000	RUSH	PR	OIL
PEREGRINE	ELSIE 2-13	15165219540000	RUSH	PR	OIL
PEREGRINE	FUNK 1-8	15009254520000	BARTON	PR	OIL
PEREGRINE	HAYS OWWO 1	15009200440001	BARTON	AI	SWD
PEREGRINE	HERL 1-34	15051261760000	ELLIS	PR	OIL
PEREGRINE	JME FARMS 1-27	15165218430002	RUSH	AI	FOR
PEREGRINE	JONES 1-7	15009253810000	BARTON	PR	OIL
PEREGRINE	JONES 2-2	15165219080000	RUSH	PR	OIL
PEREGRINE	JONES 4-2	15165220530000	RUSH	PR	OIL
PEREGRINE	MAIER 1-26	15165219210000	RUSH	PR	OIL
PEREGRINE	MAIER FAMILY TRUST 1-25	15165219360000	RUSH	PR	OIL
PEREGRINE	MAIER FAMILY TRUST 2-25	15165219610000	RUSH	PR	OIL
PEREGRINE	MAIER-SCHNEIDER 1-25	15165218900000	RUSH	PR	OIL
PEREGRINE	MAIER-YARMER 1-26	15165218420001	RUSH	AI	SWD
PEREGRINE	MCRACKEN 2-3	15165219920000	RUSH	AI	SWD
PEREGRINE	MCRACKEN FAMILY TRUST ET AL IX-32	15051259070000	ELLIS	PR	OIL
PEREGRINE	PATRICK 1-12	15165219600000	RUSH	PR	OIL
PEREGRINE	ROBERT YARMER 1-26	15165219270000	RUSH	PR	OIL

Exhibit A-1

AREA	WELL NAME	API NUMBER	COUNTY	STATUS	WELL TYPE
PEREGRINE	ROBERT YARMER 2-26	15165219380000	RUSH	PR	WSW
PEREGRINE	CHECK 1-10	15165219680000	RUSH	PR	OIL
PEREGRINE	SCHENKEL-ZIMMERMANN 1-10	15165218940000	RUSH	PR	OIL
PEREGRINE	SCHUEBERMAN 1-15	15165218310000	RUSH	PR	OIL
PEREGRINE	SCHLEGEL 1-34	15165218630000	RUSH	PR	OIL
PEREGRINE	SCHNEIDER 1-36	15165220310000	RUSH	PR	OIL
PEREGRINE	SCHUMACHER-DREILING 1-1	15051260260000	ELLIS	PR	OIL
PEREGRINE	STEINERT ET AL 1-30	15009254900000	BARTON	PR	OIL
PEREGRINE	STRAMEL 1	15165212180000	RUSH	PR	OIL
PEREGRINE	STRAMEL 1-7	15165219090000	RUSH	PR	OIL
PEREGRINE	STRAMEL 2	15165215120001	RUSH	AI	SWD
PEREGRINE	SUPPES 1-11	15165218660000	RUSH	PR	OIL
PEREGRINE	TUZICKA 1-12	15165220330000	RUSH	PR	OIL
PEREGRINE	TUZICKA 1-23	15165218620000	RUSH	PR	OIL
PEREGRINE	TUZICKA 2-23	15165218710000	RUSH	PR	OIL
PEREGRINE	TUZICKA 3-23	15165220010001	RUSH	AI	FOR
PEREGRINE	TUZICKA-DEWALD ET AL 1-34	15165219520002	RUSH	PR	OIL
PEREGRINE	TUZICKA-YARMER ET AL 1-23	15165219530001	RUSH	AI	SWD
PEREGRINE	URBAN 1-2	15165218840000	RUSH	PR	OIL
PEREGRINE	W.B. 1-1	15165219550000	RUSH	PR	OIL
PEREGRINE	WAGNER TRUST 1-1	15165218830000	RUSH	PR	OIL
PEREGRINE	WAGNER TRUST 2-1	15165219050000	RUSH	PR	OIL
PEREGRINE	WAGNER TRUST 3-1	15165219140002	RUSH	AI	FOR
PEREGRINE	WAGNER TRUST 4-1	15165219190000	RUSH	PR	OIL
PEREGRINE	WAGNER TRUST 5-1	15165219220000	RUSH	PR	WSW
PEREGRINE	WAGNER TRUST 6-1	15165219250002	RUSH	AI	FOR
PEREGRINE	YARMER ET AL 1-26	15165219170000	RUSH	PR	OIL
PEREGRINE	YOUNGER - DOME 1-2	15165219150000	RUSH	PR	OIL
PEREGRINE	YOUNGER ET AL 1-11	15165219340000	RUSH	PR	OIL

Exhibit A-1

AREA	WELL NAME	API NUMBER	COUNTY	STATUS	WELL TYPE
REDTAIL	HEITSCHMIDT ET AL 1-35	15053212670000	ELLSWORTH	PR	OIL
REDTAIL	PESCHKA 1-34	15167233320000	RUSSELL	PR	OIL
REDTAIL	WEBER ZAJIC 1-14	15009248570000	BARTON	PR	OIL
REDTAIL EXT.	BEHNKE TRUSTS 1-24	15159225050000	RICE	IN	OIL
REDTAIL EXT.	BEHNKE TRUSTS 1-25	15159224900000	RICE	PR	OIL
REDTAIL EXT.	BEHNKE TRUSTS 2-24	15159225460000	RICE	PR	OIL
REDTAIL EXT.	BENEKE 2-17	15159225580000	RICE	PR	OIL
REDTAIL EXT.	BENEKE TWIN 1-17	15159225680000	RICE	PR	OIL
REDTAIL EXT.	BOLDT 1-19	15159225090000	RICE	PR	OIL
REDTAIL EXT.	BOLDT 2-19	15159225270000	RICE	IN	OIL
REDTAIL EXT.	BOLDT 3-19	15159225500000	RICE	PR	OIL
REDTAIL EXT.	HADDON 2-5	15159226050000	RICE	PR	OIL
REDTAIL EXT.	HOELSCHER FARMS 1-4	15159226180000	RICE	PR	OIL
REDTAIL EXT.	KAISER TRUST 1-4	15159225700000	RICE	PR	OIL
REDTAIL EXT.	KAISER TRUST 2-4	15159225800000	RICE	PR	OIL
REDTAIL EXT.	MATTHAEI TRUST 1-19	15159224910000	RICE	PR	OIL
REDTAIL EXT.	MATTHAEI TRUST 2-19	15159225260000	RICE	AI	SWD
REDTAIL EXT.	MOONEY ET AL 1-5	15159224930002	RICE	PR	OIL
REDTAIL EXT.	MOONEY ET AL 2-5	15159225130000	RICE	IN	OIL
REDTAIL EXT.	ORTH 2-5	15159225590000	RICE	PR	OIL
REDTAIL EXT.	ORTH 3-5	15159225840000	RICE	PR	OIL
REDTAIL EXT.	ORTH 4-5	15159226060000	RICE	PR	OIL
REDTAIL EXT.	ORTH-HADDON 1-5	15159225760002	RICE	PR	OIL
REDTAIL EXT.	ROELFS 1-24	15159225100000	RICE	PR	OIL
REDTAIL EXT.	ROELFS 2-24	15159225280000	RICE	PR	OIL
REDTAIL EXT.	SITTNER 1-16	15159225660000	RICE	PR	OIL
REDTAIL EXT.	SITTNER 2-16	15159225790000	RICE	PR	OIL

Exhibit A-1

AREA	WELL NAME	API NUMBER	COUNTY	STATUS	WELL TYPE
REDDTAIL EXT.	STAFFORD 1-23	15159225010000	RICE	IN	OIL
REDDTAIL EXT.	STAFFORD 2-23	15159225650000	RICE	PR	OIL
REDDTAIL EXT.	STUMPS 1-4	15159225320000	RICE	PR	OIL
REDDTAIL EXT.	STUMPS 2-4	15159225380000	RICE	PR	OIL
REDDTAIL EXT.	STUMPS 3-4	15159225470000	RICE	IN	OIL
REDDTAIL EXT.	WEIHE TRUST 1-23	15159224870000	RICE	PR	OIL
REDDTAIL EXT.	WEIHE TRUST 2-23	15159225110000	RICE	AI	SWD
SHELBY	MORGENSTERN TRUST 1-33	15009252080000	BARTON	PR	OIL
SOUTH PEREGRINE	BRACK ET AL 1-10	15165218920000	RUSH	PR	OIL
SOUTH PEREGRINE	YARMER ET AL 1-3	15165218910000	RUSH	PR	OIL
TARPON	CHRISLER ET AL 2-21	15051263430000	ELLIS	PR	OIL
TARPON	CHRISLER ET AL 1-20	15051261610000	ELLIS	PR	OIL
TARPON	CHRISLER ET AL 1-21	15051262810000	ELLIS	PR	OIL
TARPON	GLASSMAN 1-16	15051263020000	ELLIS	PR	OIL
TARPON	GLASSMAN 2-16	15051263420002	ELLIS	AI	SWD
TARPON	PHIL SCHMEIDLER 1-15	15051262790000	ELLIS	PR	OIL
TARPON	ROHLIDER TRUST ET AL 1-11	15051261750000	ELLIS	PR	OIL
TARPON	SCHMEIDLER ET AL 1-15	15051262160000	ELLIS	PR	OIL
TARPON	VIRGINIA 1-22	15051264990000	ELLIS	PR	OIL
TREGO	11 21 29 H1	15195228650100	TREGO	PR	OIL
TREGO	11 21 31 H1	15195228630100	TREGO	PR	OIL
TREGO	ARMBRUSTER ET AL 1-32	15195227660000	TREGO	PR	OIL
TREGO	BABB 1-5	15195229320000	TREGO	AI	SWD
TREGO	SCHNEIDER 1-24	15195228990000	TREGO	AI	SWD
TREGO	SHUBERT 1-36	15195227420000	TREGO	PR	OIL
TREGO	SHUBERT 2-36	15195228270000	TREGO	PR	OIL

AREA	WELL NAME	API NUMBER	COUNTY	STATUS	WELL TYPE
TREGO	SHUBERT 3-36	15195228280000	TREGO	AI	SWD
TREGO	SHUBERT ET AL 1-31	15195227640000	TREGO	PR	OIL
TREGO	SHUBERT ET AL 2-31	15195228290000	TREGO	PR	OIL
TREGO EXT.	12 22 4 H4	15195228810100	TREGO	PR	OIL
TREGO EXT.	12 22 8 H3	15195228820100	TREGO	PR	OIL
TREGO EXT.	12 22 8 H4	15195229300100	TREGO	PR	OIL
TREGO EXT.	12 22 9 H2	15195228680100	TREGO	PR	OIL
TREGO EXT.	ARMBRUSTER 1-35	15195228670000	TREGO	PR	OIL
TREGO EXT.	FABRIZIUS ET AL 1-34	15195228730000	TREGO	PR	OIL
TREGO EXT.	GLENN ET AL 1-24	15195228840000	TREGO	PR	OIL
TREGO EXT.	MAX ET AL 1-1	15195228750000	TREGO	PR	OIL
TREGO EXT.	MINARD 1-14	15195229020000	TREGO	PR	OIL
TREGO EXT.	RIEDEL FARMS 1-19	15195228910000	TREGO	PR	OIL
TREGO EXT.	WALZ FAMILY TRUST ET AL 1-12	15195228940000	TREGO	PR	OIL
WEST TREND	ROBERTS 1-16	15179214060000	SHERIDAN	PR	OIL
NON-OP	UHRICH 20-1H	15195227970100	TREGO	PR	OIL
NON-OP	STALNAKER 9 #1H	15195228620100	TREGO	PR	OIL
NON-OP	GUSTAFSON 11-6#1	15065239960000	GRAHAM	PR	OIL
NON-OP	BRASSFIELD 11-9	15065240280000	GRAHAM	PR	OIL
NON-OP	NOAH 13-10	15065240210001	GRAHAM	PR	OIL
NON-OP	BLASI 29-11	15065239860000	GRAHAM	PR	OIL