

KANSAS CORPORATION COMMISSION
OIL & GAS CONSERVATION DIVISION

TEMPORARY ABANDONMENT WELL APPLICATION

OPERATOR: License#
Name:
Address 1:
Address 2:
City: State: Zip:
Contact Person:
Phone:
Contact Person Email:
Field Contact Person:
Field Contact Person Phone:

API No. 15-
Spot Description:
Sec. Twp. S. R.
GPS Location: Lat: Long:
Datum: NAD27 NAD83 WGS84
County: Elevation:
Lease Name: Well #:
Well Type: Oil Gas OG WSW Other:
SWD Permit #: ENHR Permit #:
Gas Storage Permit #:
Spud Date: Date Shut-In:

Table with 7 columns: Conductor, Surface, Production, Intermediate, Liner, Tubing. Rows include Size, Setting Depth, Amount of Cement, Top of Cement, Bottom of Cement.

Casing Fluid Level from Surface: How Determined? Date:
Casing Squeeze(s): to w / sacks of cement, to w / sacks of cement. Date:
Do you have a valid Oil & Gas Lease? Yes No
Depth and Type: Junk in Hole at Tools in Hole at Casing Leaks: Yes No Depth of casing leak(s):
Type Completion: ALT. I ALT. II Depth of: DV Tool: w / sacks of cement Port Collar: w / sack of cement
Packer Type: Size: Inch Set at: Feet
Total Depth: Plug Back Depth: Plug Back Method:

Geological Data:

Table with 4 columns: Formation Name, Formation Top, Formation Base, Completion Information. Rows 1 and 2.

UNDER PENALTY OF PERJURY I HEREBY ATTEST THAT THE INFORMATION CONTAINED HEREIN IS TRUE AND CORRECT TO THE BEST OF MY KNOWLEDGE

Submitted Electronically

Do NOT Write in This Space - KCC USE ONLY
Date Tested: Results: Date Plugged: Date Repaired: Date Put Back in Service:
Review Completed by: Comments:
TA Approved: Yes Denied Date:

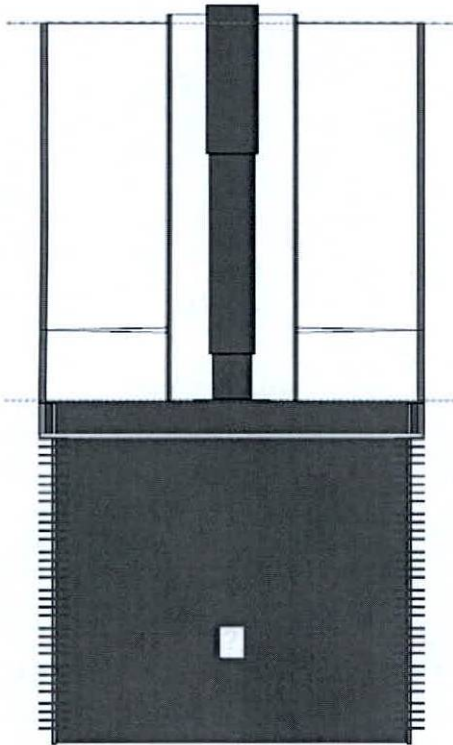
Mail to the Appropriate KCC Conservation Office:

Table with 2 columns: Office Address, Phone. Rows for District Office #1, #2, #3, #4.

(((ECHOMETER)))

William 3-11H 04/24/2026 09:58:32AM

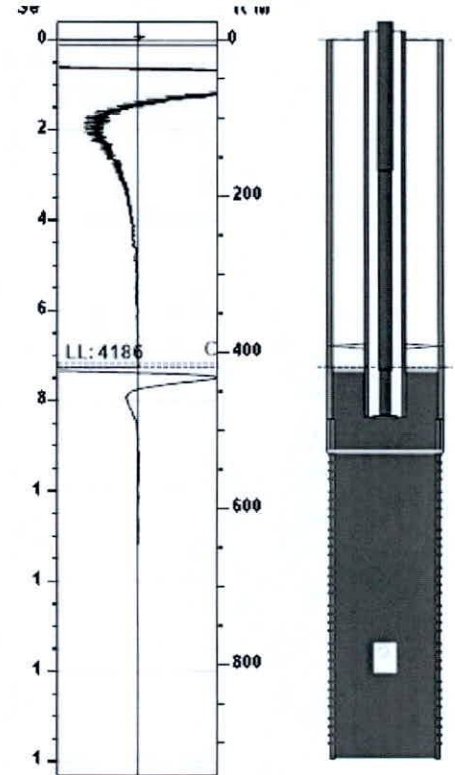
Producing Shot
Manual Input




Static Bottomhole Pressure
286.0 psi (g) @ 4825 ft TVD

Static Liquid Level 4186 ft MD
Oil Column Height 63 ft MD
Water Column Height 4822 ft MD

Static Shot
04/24/2026 09:58:32AM



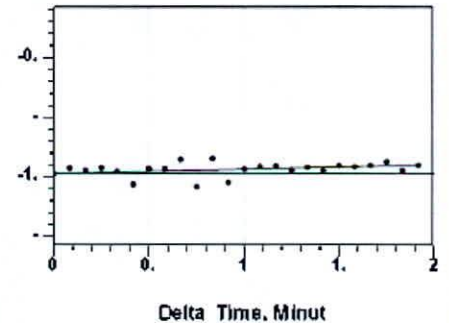
Pressure Profile (TVD)



Manually Entered Production

Liquid Level 4821 ft
Percent Liquid 100.00%

Casing Pressure Buildup



Casing Pressure -1.5 psi (g)
Buildup 0.1 psi (g)
Buildup Time 1 min 55 sec
Gas Gravity 0.8408 Air = 1

Well Test

Oil 10 BBL/D
Water 90 BBL/D

Comments and
Recommendations

Casing Pressure

Pressure -1.5 psi (g)

Annular Gas Flow

Gas Flow 2.4 Mscf/D

05/11/2026

Ryan Molz
Chieftain Oil Co., Inc.
101 S 5TH ST
PO BOX 124
KIOWA, KS 67070-0124

Re: Temporary Abandonment
API 15-007-23953-01-00
WILLIAM 3510 3-11H
NW/4 Sec.11-35S-10W
Barber County, Kansas

Dear Ryan Molz:

"Your temporary abandonment (TA) application for the well listed above has been approved. In accordance with K.A.R. 82-3-111 the TA status of this well will expire 05/11/2027.

- * If you return this well to service or plug it, please notify the District Office.
- * If you sell this well you are required to file a Transfer of Operator form, T-1.
- * If the well will remain temporarily abandoned, you must submit a new TA application, CP-111, before 05/11/2027.

You may contact me at the number above if you have questions.

Very truly yours,

Michael Maier"