

KANSAS CORPORATION COMMISSION  
OIL & GAS CONSERVATION DIVISION

Form T-1  
April 2019  
Form must be Typed  
Form must be Signed  
All blanks must be Filled

**REQUEST FOR CHANGE OF OPERATOR  
TRANSFER OF INJECTION OR SURFACE PIT PERMIT**

Form KSONA-1, Certification of Compliance with the Kansas Surface Owner Notification Act,  
MUST be submitted with this form.

Check applicable boxes:

- Oil Lease: No. of Oil Wells \_\_\_\_\_ \*\*
- Gas Lease: No. of Gas Wells \_\_\_\_\_ \*\*
- Gas Gathering System: \_\_\_\_\_
- Saltwater Disposal Well - Permit No.: \_\_\_\_\_  
Spot Location: \_\_\_\_\_ feet from  N /  S Line  
\_\_\_\_\_ feet from  E /  W Line
- Enhanced Recovery Project Permit No.: \_\_\_\_\_  
Entire Project:  Yes  No  
Number of Injection Wells \_\_\_\_\_ \*\*

Field Name: \_\_\_\_\_

**\*\* Side Two Must Be Completed.**

Effective Date of Transfer: \_\_\_\_\_

KS Dept of Revenue Lease No.: \_\_\_\_\_

Lease Name: \_\_\_\_\_

\_\_\_\_ - \_\_\_\_ - \_\_\_\_ - \_\_\_\_ Sec. \_\_\_\_ Twp. \_\_\_\_ R.  E  W

Legal Description of Lease: \_\_\_\_\_

County: \_\_\_\_\_

Production Zone(s): \_\_\_\_\_

Injection Zone(s): \_\_\_\_\_

Surface Pit Permit No.: \_\_\_\_\_  
(API No. if Drill Pit, WO or Haul)

\_\_\_\_\_ feet from  N /  S Line of Section

\_\_\_\_\_ feet from  E /  W Line of Section

Type of Pit:  Emergency  Burn  Settling  Haul-Off  Workover  Drilling

Past Operator's License No. \_\_\_\_\_

Contact Person: \_\_\_\_\_

Past Operator's Name & Address: \_\_\_\_\_

Phone: \_\_\_\_\_

Title: \_\_\_\_\_

Signature: \_\_\_\_\_

New Operator's License No. \_\_\_\_\_

Contact Person: \_\_\_\_\_

New Operator's Name & Address: \_\_\_\_\_

Phone: \_\_\_\_\_

New Operator's Email: \_\_\_\_\_

Date: \_\_\_\_\_

Title: \_\_\_\_\_

Signature: \_\_\_\_\_

**Acknowledgment of Transfer:** The above request for transfer of injection authorization, surface pit permit # \_\_\_\_\_ has been noted, approved and duly recorded in the records of the Kansas Corporation Commission. This acknowledgment of transfer pertains to Kansas Corporation Commission records only and does not convey any ownership interest in the above injection well(s) or pit permit.

\_\_\_\_\_ is acknowledged as the new operator and may continue to inject fluids as authorized by

Permit No.: \_\_\_\_\_ . Recommended action: \_\_\_\_\_

Date: \_\_\_\_\_

Authorized Signature

\_\_\_\_\_ is acknowledged as the new operator of the above named lease containing the surface pit

permitted by No.: \_\_\_\_\_ .

Date: \_\_\_\_\_

Authorized Signature

DISTRICT \_\_\_\_\_ EPR \_\_\_\_\_ PRODUCTION \_\_\_\_\_ UIC \_\_\_\_\_



KANSAS CORPORATION COMMISSION  
OIL & GAS CONSERVATION DIVISION

Form KSONA-1

July 2021

Form Must Be Typed

Form must be Signed

All blanks must be Filled

**CERTIFICATION OF COMPLIANCE WITH THE  
KANSAS SURFACE OWNER NOTIFICATION ACT**

*This form must be submitted with all Forms C-1 (Notice of Intent to Drill); CB-1 (Cathodic Protection Borehole Intent); T-1 (Request for Change of Operator Transfer of Injection or Surface Pit Permit); and CP-1 (Well Plugging Application). Any such form submitted without an accompanying Form KSONA-1 will be returned.*

Select the corresponding form being filed:  C-1 (Intent)  CB-1 (Cathodic Protection Borehole Intent)  T-1 (Transfer)  CP-1 (Plugging Application)

OPERATOR: License # \_\_\_\_\_

Name: \_\_\_\_\_

Address 1: \_\_\_\_\_

Address 2: \_\_\_\_\_

City: \_\_\_\_\_ State: \_\_\_\_\_ Zip: \_\_\_\_\_ + \_\_\_\_\_

Contact Person: \_\_\_\_\_

Phone: ( \_\_\_\_\_ ) \_\_\_\_\_ Fax: ( \_\_\_\_\_ ) \_\_\_\_\_

Email Address: \_\_\_\_\_

Well Location:

\_\_\_\_ - \_\_\_\_ - \_\_\_\_ - \_\_\_\_ Sec. \_\_\_\_ Twp. \_\_\_\_ S. R. \_\_\_\_  East  West

County: \_\_\_\_\_

Lease Name: \_\_\_\_\_ Well #: \_\_\_\_\_

*If filing a Form T-1 for multiple wells on a lease, enter the legal description of the lease below:*

**Surface Owner Information:**

Name: \_\_\_\_\_

Address 1: \_\_\_\_\_

Address 2: \_\_\_\_\_

City: \_\_\_\_\_ State: \_\_\_\_\_ Zip: \_\_\_\_\_ + \_\_\_\_\_

*When filing a Form T-1 involving multiple surface owners, attach an additional sheet listing all of the information to the left for each surface owner. Surface owner information can be found in the records of the register of deeds for the county, and in the real estate property tax records of the county treasurer.*

*If this form is being submitted with a Form C-1 (Intent) or CB-1 (Cathodic Protection Borehole Intent), you must supply the surface owners and the KCC with a plat showing the predicted locations of lease roads, tank batteries, pipelines, and electrical lines. The locations shown on the plat are preliminary non-binding estimates. The locations may be entered on the Form C-1 plat, Form CB-1 plat, or a separate plat may be submitted.*

**Select one of the following:**

- I certify that, pursuant to the Kansas Surface Owner Notice Act (see Chapter 55 of the Kansas Statutes Annotated), I have provided the following to the surface owner(s) of the land upon which the subject well is or will be located: 1) a copy of the Form C-1, Form CB-1, Form T-1, or Form CP-1 that I am filing in connection with this form; 2) if the form being filed is a Form C-1 or Form CB-1, the plat(s) required by this form; and 3) my operator name, address, phone number, fax, and email address.
- I have not provided this information to the surface owner(s). I acknowledge that, because I have not provided this information, the KCC will be required to send this information to the surface owner(s). To mitigate the additional cost of the KCC performing this task, I acknowledge that I must provide the name and address of the surface owner by filling out the top section of this form and that I am being charged a \$30.00 handling fee, payable to the KCC, which is enclosed with this form.

*If choosing the second option, submit payment of the \$30.00 handling fee with this form. If the fee is not received with this form, the KSONA-1 form and the associated Form C-1, Form CB-1, Form T-1, or Form CP-1 will be returned.*

I hereby certify that the statements made herein are true and correct to the best of my knowledge and belief.

Date: \_\_\_\_\_ Signature of Operator or Agent: \_\_\_\_\_ Title: \_\_\_\_\_

**2026-0673**

DATE RECORDED: 05/04/2026 08:24:58 AM

RECORDING FEE 186.00

TECHNOLOGY FEE 42.00

HERITAGE TRUST FEE 14.00

\*\*This Document has been Electronically Recorded

**ASSIGNMENT AND BILL OF SALE OF OIL AND GAS LEASES**

Assignor: L&G PETROLEUM COMPANY, a Kansas general partnership consisting of Stephen D. Layton and M. Michael Galesi, a/k/a M. M. Galesi, as general partners; L & G PETROLEUM OPERATING, LLC, a Kansas limited liability company; and INDEPENDENCE ENERGY LLC, a Kansas limited liability company.

Assignee: COLT ENERGY, INC.

For the one dollar and other consideration, receipt and sufficiency of which are acknowledged, Assignor does hereby sell, assign, transfer and convey to Assignee all of Assignor's right, title and interest (less an except any overriding royalty interests reserved herein) in and to the following oil and gas leases:

**BOWLUS A LEASE**

**LESS AND EXCEPT A 2.5% OVERRIDING ROYALTY INTEREST WHICH IS HEREBY RESERVED BY ASSIGNOR**

WARRANTED INTEREST CONVEYED TO ASSIGNEE: 100% W.I.; 85% N.R.I.

Date: May 10, 1948

Recorded: Book M-47, Page 619A

Lessor: George R. Bowlus and Ethel Bowlus, husband and wife

Lessee: J. A. Aylward and Gordon J. Willis

Description: The West one-half and the Southeast Quarter of the Southeast Quarter, Section 15, Township 24, Range 18, Allen County, Kansas.

**THORNTON LEASE**

**LESS AND EXCEPT A 2.5% OVERRIDING ROYALTY INTEREST WHICH IS HEREBY RESERVED BY ASSIGNOR**

WARRANTED INTEREST CONVEYED TO ASSIGNEE: 100% W.I.; 85% N.R.I.

Date: June 12, 1954

Recorded: Book M-53, Page 426

Lessor: Marjorie L. Thornton and Lewis R. Thornton, her husband

Lessee: John Scoville

Description: The East Half (E/2) of Southeast Quarter (SE/4) of Section 9, Township 24, Range 18, Allen County, Kansas.

**CLINKENBEARD LEASE**

WARRANTED INTEREST CONVEYED TO ASSIGNEE: 100% W.I.; 76.5625% N.R.I.

Date: November 15, 1949  
Recorded: Book M-47, Page 635A  
Lessor: A. H. Clinkenbeard  
Lessee: Chester E. Robb  
Description: E/2 of the SE/4, Section 3, T24S, R18E, Allen County, Kansas.

**WEST RIGGS LEASE**

WARRANTED INTEREST CONVEYED TO ASSIGNEE: 100% W.I.; 76.5625% N.R.I.

Date: October 10, 1916  
Recorded: Book 26 of Misc., Page 19  
Lessor: Susan V. Riggs, Mattie J. Kerr, George M. Kerr, her husband, Ida A. Carter, Lyman L. Carter, her husband, Clark E. Riggs  
Lessee: J. O. Ross  
Description: ONLY INSOFAR AS THIS LEASE COVERS THE FOLLOWING DESCRIBED REAL PROPERTY: North East Quarter of Section Nine (9), Township Twenty-four (24), Range Eighteen (18), Allen County, Kansas.

**EAST RIGGS LEASE**

WARRANTED INTEREST CONVEYED TO ASSIGNEE: 100% W.I.; 87.5% N.R.I.

Date: October 10, 1916  
Recorded: Book 26 of Misc., Page 19  
Lessor: Susan V. Riggs, Mattie J. Kerr, George M. Kerr, her husband, Ida A. Carter, Lyman L. Carter, her husband, Clark E. Riggs  
Lessee: J. O. Ross  
Description: ONLY INSOFAR AS THIS LEASE COVERS THE FOLLOWING DESCRIBED REAL PROPERTY: The North West Quarter of Section Ten (10), Township Twenty-four (24), Range Eighteen (18), Allen County, Kansas.

**CROSS LEASE**

WARRANTED INTEREST CONVEYED TO ASSIGNEE: 100% W.I.; 87.5% N.R.I.

Date: November 13, 1916  
Recorded: Book M-26, Page 23  
Lessor: Fred Kettle and Louisa Kettle, his wife  
Lessee: J. O. Ross  
Property: ONLY INSOFAR AS THIS LEASE COVERS THE FOLLOWING DESCRIBED REAL PROPERTY: Beginning in the Southeast corner (SEc) of the West Half of the Southeast Quarter (W/2 SE/4), thence West 600 feet along the South section line, thence North 250 feet, thence East 600 feet, then South 250 feet along the East line of the West Half of the Southeast Quarter (W/2 SE/4) to the point of beginning, containing 3.44 acres more or less, all in the West Half of the South East Quarter of Section Three (3) Township (24) Range Eighteen (18) Allen County, Kansas.

TOGETHER WITH: All supplemental agreements, contracts, contract rights and property rights including, but not limited to, the following:

1. All personal property, equipment, structures, improvements, easements, rights of-ways, and facilities owned by Assignor, located on the Lease, and used or usable in conjunction with the operation of the Lease, but excluding rolling stock, tools and moveable implements used for the servicing of the Leases (the "Personal Property").

2. The wells specifically listed in Exhibit "A" (the "Wells") together with the exclusive, irrevocable and perpetual right to claim any additional wells located on the Leases and the exclusive right to produce the leased substances from the Lease.

**ASSUMPTION OF RESPONSIBILITY FOR WELLS BY ASSIGNEE:** Assignee shall have the exclusive right to claim any well or oilfield equipment located upon the Lease on the date of this assignment, through Assignee's affirmative action in attempting to use said well or oilfield equipment in the production of oil or gas from the above-described property, and Assignor hereby assigns all right, title, and interest to Assignee to all oilfield equipment, materials, machinery, and items of personal property associated with the production of oil and gas from the existing wells on the above described leased premises. Notwithstanding the foregoing, it is expressly understood between Assignor and Assignee that the assignment of responsibility and ownership of existing wells and wellbores on the above described leased premises to Assignee by virtue of this assignment does not include an assignment to Assignee or Assignee accepting or taking any responsibility for any below ground damage, injury, contamination, environmental condition, leak, loss, claim, demand, or cause of action arising from or related to any condition, occurrence, event, act, or omission related to the existing wells and wellbores that pre-dates the date of this assignment.

**REPRESENTATIONS AND WARRANTIES:** The only representations and warranties regarding the property which is the subject of this transaction which are given by Assignor are those set forth below. All other and further representations or warranties, including but not limited to implied warranties of merchantability and fitness for a particular purpose are hereby disclaimed. Assignee acknowledges that it has had the opportunity to inspect the personal property, equipment, and infrastructure described herein and is purchasing the same without reliance upon any representations or warranties by the Assignor of any kind. Assignor has taken all necessary action to authorize the execution, delivery, and performance of this Assignment and has adequate power, authority, and the legal rights to enter into, execute, deliver and perform the transactions contemplated by this Assignment; this Assignment constitutes a legal, valid and binding obligation of Assignor. Assignor represents and warrants that to the best of its knowledge there are no underground environmental liabilities, conditions, contamination, leaks, releases, or pollution events related to any of the Assets. Assignor represents and warrants that the purchaser of the production associated with the Assets is paying all proceeds of production to Assignor without suspense. Assignor covenants with Assignee and its heirs, successors, legal representatives and assigns, that the interests and titles herein assigned are free and clear of liens and encumbrances; and that Assignor will forever warrant and defend the title to said interests against all persons whomsoever lawfully claiming or to claim the same. Assignor further represents and warrants the validity of the lease and the marketability of Assignor's right, title and interest in the lease.


MERGER OF OVERRIDING ROYALTIES: To the extent that the interests assigned to Assignee herein consist partly of working interest and partly of overriding royalty interests, it is the intention of the parties that such overriding royalty interests (excluding those expressly reserved by Assignor herein) be merged with the working interest and lose their status as overriding royalty.

The provisions hereof shall be binding upon, and inure to the benefit of, Assignor and Assignee and their respective heirs, successors, affiliates, legal representatives and assigns.

EFFECTIVE TIME. This Assignment shall be effective on April 30, 2026, at 11:59 p.m.

**ASSIGNOR:**


L&G PETROLEUM COMPANY

By:   
Stephen D. Layton General Partner

L&G PETROLEUM COMPANY

By: \_\_\_\_\_  
M. Michael Galesi General Partner  
a/k/a M. M. Galesi

L&G PETROLEUM OPERATING, LLC

By:   
Stephen D. Layton Manager

INDEPENDENCE ENERGY LLC

By: \_\_\_\_\_  
Matthew Layton Member

**ASSIGNEE:**

COLT ENERGY, INC.

By: \_\_\_\_\_  
David Powell President

CALIFORNIA ACKNOWLEDGMENT

CIVIL CODE § 1189

A notary public or other officer completing this certificate verifies only the identity of the individual who signed the document to which this certificate is attached, and not the truthfulness, accuracy, or validity of that document.

State of California }
County of Kern }


On April 29, 2016 before me, Britney Nicole Mayfield, Notary Public.
Date Here Insert Name and Title of the Officer

personally appeared Stephen Layton, General Partner, L&L Petroleum Operating, LLC
Name(s) of Signer(s)

who proved to me on the basis of satisfactory evidence to be the person(s) whose name(s) is/are subscribed to the within instrument and acknowledged to me that he/she/they executed the same in his/her/their authorized capacity(ies), and that by his/her/their signature(s) on the instrument the person(s), or the entity upon behalf of which the person(s) acted, executed the instrument.

I certify under PENALTY OF PERJURY under the laws of the State of California that the foregoing paragraph is true and correct.

WITNESS my hand and official seal.



Signature [Handwritten Signature]
Signature of Notary Public

Place Notary Seal and/or Stamp Above

OPTIONAL

Completing this information can deter alteration of the document or fraudulent reattachment of this form to an unintended document.

Description of Attached Document

Title or Type of Document: \_\_\_\_\_

Document Date: \_\_\_\_\_ Number of Pages: \_\_\_\_\_

Signer(s) Other Than Named Above: \_\_\_\_\_

Capacity(ies) Claimed by Signer(s)

Signer's Name: \_\_\_\_\_ Signer's Name: \_\_\_\_\_

Corporate Officer - Title(s): \_\_\_\_\_ Corporate Officer - Title(s): \_\_\_\_\_

Partner - Limited General Partner - Limited General

Individual Attorney in Fact Individual Attorney in Fact

Trustee Guardian or Conservator Trustee Guardian or Conservator

Other: \_\_\_\_\_ Other: \_\_\_\_\_

Signer is Representing: \_\_\_\_\_ Signer is Representing: \_\_\_\_\_

**MERGER OF OVERRIDING ROYALTIES:** To the extent that the interests assigned to Assignee herein consist partly of working interest and partly of overriding royalty interests, it is the intention of the parties that such overriding royalty interests (excluding those expressly reserved by Assignor herein) be merged with the working interest and lose their status as overriding royalty.

The provisions hereof shall be binding upon, and inure to the benefit of, Assignor and Assignee and their respective heirs, successors, affiliates, legal representatives and assigns.


**EFFECTIVE TIME.** This Assignment shall be effective on April 30, 2026, at 11:59 p.m.

**ASSIGNOR:**

L&G PETROLEUM COMPANY

By: \_\_\_\_\_  
Stephen D. Layton                      General Partner

L&G PETROLEUM COMPANY

By:   
M. Michael Galesi                      General Partner  
a/k/a M. M. Galesi

L&G PETROLEUM OPERATING, LLC

By: \_\_\_\_\_  
Stephen D. Layton                      Manager

INDEPENDENCE ENERGY LLC

By: \_\_\_\_\_  
Matthew Layton                      Member

**ASSIGNEE:**

COLT ENERGY, INC.

By: \_\_\_\_\_  
David Powell                      President

IN WITNESS WHEREOF, I have hereunto set my hand and official seal on the day and year last above written.

Appointment/Commission Expires:


\_\_\_\_\_  
Notary Public

STATE OF New Jersey  
COUNTY OF Passaic, ss:

Be it remembered that on this 09 day of April, 2026, before me, the undersigned, a Notary Public, duly commissioned, in and for the county and state aforesaid, came M. Michael Galesi, a/k/a M. M. Galesi, General Partner of L&G PETROLEUM COMPANY, a Kansas general partnership, personally known to me to be such officer, and to be the same person who executed as such officer the foregoing instrument of writing in behalf of said general partnership and he duly acknowledged the execution of the same for himself and for said general partnership for the uses and purposes therein set forth.

IN WITNESS WHEREOF, I have hereunto set my hand and official seal on the day and year last above written.

Appointment/Commission Expires:

  
\_\_\_\_\_  
GIOVANNA A. TEJEDA  
NOTARY PUBLIC  
STATE OF NEW JERSEY  
MY COMMISSION EXPIRES JULY 7, 2030  
COMMISSION: #50130905  
Notary Public

STATE OF \_\_\_\_\_  
COUNTY OF \_\_\_\_\_, ss:

Be it remembered that on this \_\_\_\_\_ day of \_\_\_\_\_, 2026, before me, the undersigned, a Notary Public, duly commissioned, in and for the county and state aforesaid, came Matthew Layton, Member of INDEPENDENCE ENERGY LLC, a Kansas limited liability company, personally known to me to be such officer, and to be the same person who executed as such officer the foregoing instrument of writing in behalf of said limited liability company and he duly acknowledged the execution of the same for himself and for said limited liability company for the uses and purposes therein set forth.

IN WITNESS WHEREOF, I have hereunto set my hand and official seal on the day and year last above written.

Appointment/Commission Expires:

\_\_\_\_\_  
Notary Public

**MERGER OF OVERRIDING ROYALTIES:** To the extent that the interests assigned to Assignee herein consist partly of working interest and partly of overriding royalty interests, it is the intention of the parties that such overriding royalty interests (excluding those expressly reserved by Assignor herein) be merged with the working interest and lose their status as overriding royalty.

The provisions hereof shall be binding upon, and inure to the benefit of, Assignor and Assignee and their respective heirs, successors, affiliates, legal representatives and assigns.

**EFFECTIVE TIME.** This Assignment shall be effective on April 30, 2026, at 11:59 p.m.

**ASSIGNOR:**

L&G PETROLEUM COMPANY

L&G PETROLEUM COMPANY

By: \_\_\_\_\_  
Stephen D. Layton                      General Partner

By: \_\_\_\_\_  
M. Michael Galesi                      General Partner  
a/k/a M. M. Galesi

L&G PETROLEUM OPERATING, LLC

INDEPENDENCE ENERGY LLC

By: \_\_\_\_\_  
Stephen D. Layton                      Manager

By:  \_\_\_\_\_  
Matthew Layton                      Member

**ASSIGNEE:**

COLT ENERGY, INC.

By: \_\_\_\_\_  
David Powell                      President

IN WITNESS WHEREOF, I have hereunto set my hand and official seal on the day and year last above written.

\_\_\_\_\_  
Notary Public

Appointment/Commission Expires:

STATE OF \_\_\_\_\_  
COUNTY OF \_\_\_\_\_, ss:

Be it remembered that on this \_\_\_\_ day of \_\_\_\_\_, 2026, before me, the undersigned, a Notary Public, duly commissioned, in and for the county and state aforesaid, came M. Michael Galesi, a/k/a M. M. Galesi, General Partner of L&G PETROLEUM COMPANY, a Kansas general partnership, personally known to me to be such officer, and to be the same person who executed as such officer the foregoing instrument of writing in behalf of said general partnership and he duly acknowledged the execution of the same for himself and for said general partnership for the uses and purposes therein set forth.

IN WITNESS WHEREOF, I have hereunto set my hand and official seal on the day and year last above written.

\_\_\_\_\_  
Notary Public

Appointment/Commission Expires:

STATE OF CALIFORNIA  
COUNTY OF ORANGE, ss:

Be it remembered that on this 30 day of APRIL, 2026, before me, the undersigned, a Notary Public, duly commissioned, in and for the county and state aforesaid, came Matthew Layton, Member of INDEPENDENCE ENERGY LLC, a Kansas limited liability company, personally known to me to be such officer, and to be the same person who executed as such officer the foregoing instrument of writing in behalf of said limited liability company and he duly acknowledged the execution of the same for himself and for said limited liability company for the uses and purposes therein set forth.

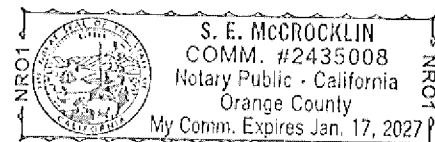
IN WITNESS WHEREOF, I have hereunto set my hand and official seal on the day and year last above written.

S. E. McCrocklin

\_\_\_\_\_  
Notary Public

Appointment/Commission Expires:

JAN 17, 2027



A notary public or other officer completing this certificate verifies only the identity of the individual who signed the document to which this certificate is attached, and not the truthfulness, accuracy or validity of that document.

MERGER OF OVERRIDING ROYALTIES: To the extent that the interests assigned to Assignee herein consist partly of working interest and partly of overriding royalty interests, it is the intention of the parties that such overriding royalty interests (excluding those expressly reserved by Assignor herein) be merged with the working interest and lose their status as overriding royalty.

The provisions hereof shall be binding upon, and inure to the benefit of, Assignor and Assignee and their respective heirs, successors, affiliates, legal representatives and assigns.

EFFECTIVE TIME. This Assignment shall be effective on April 30, 2026, at 11:59 p.m.

**ASSIGNOR:**

L&G PETROLEUM COMPANY

L&G PETROLEUM COMPANY

By: \_\_\_\_\_  
Stephen D. Layton                      General Partner

By: \_\_\_\_\_  
M. Michael Galesi                      General Partner  
a/k/a M. M. Galesi

L&G PETROLEUM OPERATING, LLC

INDEPENDENCE ENERGY LLC

By: \_\_\_\_\_  
Stephen D. Layton                      Manager

By: \_\_\_\_\_  
Matthew Layton                      Member

**ASSIGNEE:**

COLT ENERGY, INC.

By:                     *DP*                      
David Powell                      President

STATE OF KANSAS  
COUNTY OF JOHNSON, ss:

ACKNOWLEDGMENT FOR CORPORATION

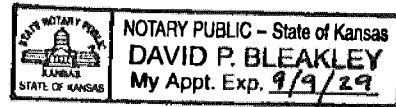
Be it remembered that on this 30<sup>th</sup> day of April, 2026, before me, the undersigned, a Notary Public, duly commissioned, in and for the county and state aforesaid, came David Powell, President of Colt Energy, Inc., a corporation of the State of Kansas on its own behalf personally known to me to be such officer, and to be the same person who executed as such officer the foregoing instrument of writing in behalf of said corporation and limited liability company, and he duly acknowledged the execution of the same for himself and for said corporation for the uses and purposes therein set forth.

IN WITNESS WHEREOF, I have hereunto set my hand and official seal on the day and year last above written.



Notary Public

Appointment/Commission Expires: 9/9/2029



STATE OF \_\_\_\_\_  
COUNTY OF \_\_\_\_\_, ss:

Be it remembered that on this \_\_\_\_\_ day of \_\_\_\_\_, 2026, before me, the undersigned, a Notary Public, duly commissioned, in and for the county and state aforesaid, came Stephen D. Layton, Manager of L & G PETROLEUM OPERATING, LLC, a Kansas limited liability company, personally known to me to be such officer, and to be the same person who executed as such officer the foregoing instrument of writing in behalf of said limited liability company and he duly acknowledged the execution of the same for himself and for said limited liability company for the uses and purposes therein set forth.

IN WITNESS WHEREOF, I have hereunto set my hand and official seal on the day and year last above written.

\_\_\_\_\_  
Notary Public

Appointment/Commission Expires:

STATE OF \_\_\_\_\_  
COUNTY OF \_\_\_\_\_, ss:

Be it remembered that on this \_\_\_\_\_ day of \_\_\_\_\_, 2026, before me, the undersigned, a Notary Public, duly commissioned, in and for the county and state aforesaid, came Stephen D. Layton, General Partner of L & G PETROLEUM COMPANY, a Kansas general partnership, personally known to me to be such officer, and to be the same person who executed as such officer the foregoing instrument of writing in behalf of said general partnership and he duly acknowledged the execution of the same for himself and for said general partnership for the uses and purposes therein set forth.

EXHIBIT "A"  
OF  
ASSIGNMENT AND BILL OF SALE

<u>Lease Name</u>	<u>Well No.</u>	<u>API Number</u>	<u>County</u>	<u>Sec Twp</u>	<u>Rge</u>	<u>Well Type</u>	
BOWLUS A	10K	15-001-02199-0000	Allen	15	24	18E	OIL
BOWLUS A	10M	15-001-02196-0000	Allen	15	24	18E	OIL
BOWLUS A	10N	15-001-02197-0000	Allen	15	24	18E	OIL
BOWLUS A	11J	15-001-02195-0000	Allen	15	24	18E	OIL
BOWLUS A	12-K	15-001-22916-0000	Allen	15	24	18E	OIL
BOWLUS A	9Q	15-001-02200-0000	Allen	15	24	18E	OIL
EAST RIGGS	1-GH	15-001-20458-0000	Allen	10	24	18E	OIL
EAST RIGGS	1G	15-001-20354-0000	Allen	10	24	18E	OIL
EAST RIGGS	4C	15-001-02181-0000	Allen	10	24	18E	OIL
EAST RIGGS	6BA	15-001-02180-0000	Allen	10	24	18E	OIL
EAST RIGGS	6D	15-001-02178-0000	Allen	10	24	18E	OIL
EAST RIGGS	6G	15-001-02177-0000	Allen	10	24	18E	OIL
EAST RIGGS	7C	15-001-02179-0000	Allen	10	24	18E	OIL
EAST RIGGS	1-H	15-001-20355-0000	Allen	10	24	18E	OIL
EAST RIGGS	2G	15-001-20359-0000	Allen	10	24	18E	OIL
EAST RIGGS	2H	15-001-20357-0000	Allen	10	24	18E	OIL
EAST RIGGS	A 1 G	15-001-20358-0001	Allen	10	24	18E	EOR
CLINKENBEARD	1-A	15-001-19068-0000	Allen	3	24	18E	OIL
CLINKENBEARD	10AO	15-001-19102-0000	Allen	3	24	18E	OIL
CLINKENBEARD	11AO	15-001-19103-0000	Allen	3	24	18E	OIL
CLINKENBEARD	12AO	15-001-02146-0000	Allen	3	24	18E	OIL
CLINKENBEARD	14	15-001-20712-0000	Allen	3	24	18E	OIL
CLINKENBEARD	15	15-001-21073-0000	Allen	3	24	18E	OIL
CLINKENBEARD	16	15-001-21074-0000	Allen	3	24	18E	OIL
CLINKENBEARD	17	15-001-21076-0000	Allen	3	24	18E	OIL
CLINKENBEARD	18	15-001-21075-0000	Allen	3	24	18E	OIL
CLINKENBEARD	2-A	15-001-19078-0000	Allen	3	24	18E	OIL
CLINKENBEARD	3A	15-001-19125-0000	Allen	3	24	18E	OIL
CLINKENBEARD	4	15-001-02143-0000	Allen	3	24	18E	OIL
CLINKENBEARD	4A	15-001-19100-0000	Allen	3	24	18E	OIL
CLINKENBEARD	5	15-001-02144-0000	Allen	3	24	18E	OIL
CLINKENBEARD	5A	15-001-19101-0000	Allen	3	24	18E	EOR
CLINKENBEARD	6	15-001-02145-0000	Allen	3	24	18E	OIL
CLINKENBEARD	7AO	15-001-19092-0000	Allen	3	24	18E	OIL
CROSS	11R	15-001-02147-0000	Allen	3	24	18E	OIL
CROSS	12R	15-001-02148-0000	Allen	3	24	18E	OIL
THORNTON	16 N	15-001-28337-0000	Allen	9	24	18E	OIL
THORNTON	16J	15-001-02160-0000	Allen	9	24	18E	OIL
THORNTON	16R	15-001-28340-0000	Allen	9	24	18E	OIL
THORNTON	18J	15-001-02161-0000	Allen	9	24	18E	OIL
THORNTON	18L	15-001-02164-0000	Allen	9	24	18E	OIL
THORNTON	18P	15-001-02163-0000	Allen	9	24	18E	OIL
THORNTON	18R	15-001-02162-0000	Allen	9	24	18E	OIL
THORNTON	15R9	15-001-19197-0000	Allen	9	24	18E	OIL
WEST RIGGS	14D	15-001-02112-0000	Allen	9	24	18E	OIL

WEST RIGGS	14E	15-001-02113-0000	Allen	9	24	18E	OIL
WEST RIGGS	15G	15-001-02114-0000	Allen	9	24	18E	OIL
WEST RIGGS	16 F	15-001-03195-0000	Allen	9	24	18E	OIL
WEST RIGGS	16 G	15-001-19188-0000	Allen	9	24	18E	OIL
WEST RIGGS	16FA	15-001-02116-0000	Allen	9	24	18E	OIL
WEST RIGGS	16FB	15-001-02117-0000	Allen	9	24	18E	OIL
WEST RIGGS	17 B	15-001-19189-0000	Allen	9	24	18E	OIL
WEST RIGGS	17E	15-001-02115-0000	Allen	9	24	18E	OIL
WEST RIGGS	20	15-001-21367-0002	Allen	9	24	18E	OIL
WEST RIGGS	20A	15-001-27018-0002	Allen	9	24	18E	OIL
WEST RIGGS	20B	15-001-26760-0002	Allen	9	24	18E	OIL
WEST RIGGS	21	15-001-21368-0000	Allen	9	24	18E	OIL
WEST RIGGS	21-B	15-001-26659-0000	Allen	9	24	18E	OIL
WEST RIGGS	22	15-001-21370-0000	Allen	9	24	18E	OIL
WEST RIGGS	22-B	15-001-26660-0000	Allen	9	24	18E	OIL
WEST RIGGS	23	15-001-21371-0000	Allen	9	24	18E	OIL
WEST RIGGS	24	15-001-21372-0000	Allen	9	24	18E	OIL
WEST RIGGS	25	15-001-21373-0002	Allen	9	24	18E	OIL
WEST RIGGS	25B	15-001-27258-0002	Allen	9	24	18E	OIL
WEST RIGGS	26	15-001-21374-0002	Allen	9	24	18E	OIL
WEST RIGGS	26-B	15-001-27019-0000	Allen	9	24	18E	OIL
WEST RIGGS	27-B	15-001-26286-0000	Allen	9	24	18E	OIL
WEST RIGGS	28	15-001-21376-0000	Allen	9	24	18E	OIL
WEST RIGGS	29	15-001-21377-0000	Allen	9	24	18E	OIL
WEST RIGGS	30	15-001-21378-0002	Allen	9	24	18E	OIL
WEST RIGGS	30B	15-001-27261-0002	Allen	9	24	18E	OIL
WEST RIGGS	31	15-001-21379-0000	Allen	9	24	18E	OIL
WEST RIGGS	31-B	15-001-26661-0000	Allen	9	24	18E	OIL
WEST RIGGS	32	15-001-21380-0000	Allen	9	24	18E	OIL
WEST RIGGS	32B	15-001-26761-0000	Allen	9	24	18E	OIL
WEST RIGGS	33	15-001-21381-0000	Allen	9	24	18E	OIL
WEST RIGGS	34	15-001-21382-0000	Allen	9	24	18E	OIL
WEST RIGGS	35	15-001-21383-0002	Allen	9	24	18E	OIL
WEST RIGGS	36	15-001-21384-0002	Allen	9	24	18E	OIL
WEST RIGGS	37	15-001-21385-0000	Allen	9	24	18E	OIL
WEST RIGGS	37-B	15-001-26776-0000	Allen	9	24	18E	OIL
WEST RIGGS	38	15-001-21386-0000	Allen	9	24	18E	OIL
WEST RIGGS	39	15-001-21387-0000	Allen	9	24	18E	OIL
WEST RIGGS	40	15-001-21388-0000	Allen	9	24	18E	OIL
WEST RIGGS	40 A	15-001-27264-0003	Allen	9	24	18E	EOR
WEST RIGGS	41	15-001-21389-0000	Allen	9	24	18E	OIL
WEST RIGGS	42	15-001-21390-0000	Allen	9	24	18E	OIL
WEST RIGGS	43	15-001-21391-0000	Allen	9	24	18E	OIL
WEST RIGGS	44	15-001-21392-0000	Allen	9	24	18E	OIL
WEST RIGGS	45	15-001-21393-0000	Allen	9	24	18E	OIL
WEST RIGGS	45B	15-001-27038-0000	Allen	9	24	18E	OIL
WEST RIGGS	46	15-001-21394-0000	Allen	9	24	18E	OIL
WEST RIGGS	47	15-001-21395-0000	Allen	9	24	18E	OIL
WEST RIGGS	48	15-001-21396-0000	Allen	9	24	18E	OIL
WEST RIGGS	49	15-001-21397-0000	Allen	9	24	18E	OIL

WEST RIGGS	50	15-001-21398-0000	Allen	9	24	18E	OIL
WEST RIGGS	50-B	15-001-26777-0000	Allen	9	24	18E	OIL
WEST RIGGS	51	15-001-21399-0000	Allen	9	24	18E	OIL
WEST RIGGS	51-B	15-001-27270-0000	Allen	9	24	18E	OIL
WEST RIGGS	52	15-001-21400-0000	Allen	9	24	18E	OIL
WEST RIGGS	53	15-001-21401-0000	Allen	9	24	18E	OIL
WEST RIGGS	54	15-001-21402-0000	Allen	9	24	18E	OIL
WEST RIGGS	55	15-001-21403-0000	Allen	9	24	18E	OIL
WEST RIGGS	56	15-001-21404-0000	Allen	9	24	18E	OIL
WEST RIGGS	57	15-001-21405-0000	Allen	9	24	18E	OIL
WEST RIGGS	58	15-001-21406-0000	Allen	9	24	18E	OIL
WEST RIGGS	59	15-001-21407-0000	Allen	9	24	18E	OIL
WEST RIGGS	70	15-001-26762-0002	Allen	9	24	18E	OIL
WEST RIGGS	70B	15-001-27020-0002	Allen	9	24	18E	OIL
WEST RIGGS	71	15-001-26662-0000	Allen	9	24	18E	OIL
WEST RIGGS	71-B	15-001-27021-0000	Allen	9	24	18E	OIL
WEST RIGGS	75	15-001-26763-0000	Allen	9	24	18E	OIL
WEST RIGGS	75B	15-001-27022-0002	Allen	9	24	18E	OIL
WEST RIGGS	76	15-001-26663-0000	Allen	9	24	18E	OIL
WEST RIGGS	76-B	15-001-26778-0000	Allen	9	24	18E	OIL
WEST RIGGS	77	15-001-26495-0000	Allen	9	24	18E	OIL
WEST RIGGS	77-B	15-001-27280-0000	Allen	9	24	18E	OIL
WEST RIGGS	9F	15-001-02110-0000	Allen	9	24	18E	OIL