

KANSAS CORPORATION COMMISSION  
OIL & GAS CONSERVATION DIVISION

Form T-1  
April 2019  
Form must be Typed  
Form must be Signed  
All blanks must be Filled

**REQUEST FOR CHANGE OF OPERATOR  
TRANSFER OF INJECTION OR SURFACE PIT PERMIT**

Form KSONA-1, Certification of Compliance with the Kansas Surface Owner Notification Act,  
MUST be submitted with this form.

Check applicable boxes:

- Oil Lease: No. of Oil Wells \_\_\_\_\_ \*\*
- Gas Lease: No. of Gas Wells \_\_\_\_\_ \*\*
- Gas Gathering System: \_\_\_\_\_
- Saltwater Disposal Well - Permit No.: \_\_\_\_\_  
Spot Location: \_\_\_\_\_ feet from  N /  S Line  
\_\_\_\_\_ feet from  E /  W Line
- Enhanced Recovery Project Permit No.: \_\_\_\_\_  
Entire Project:  Yes  No  
Number of Injection Wells \_\_\_\_\_ \*\*

Field Name: \_\_\_\_\_

**\*\* Side Two Must Be Completed.**

Effective Date of Transfer: \_\_\_\_\_

KS Dept of Revenue Lease No.: \_\_\_\_\_

Lease Name: \_\_\_\_\_

\_\_\_\_ - \_\_\_\_ - \_\_\_\_ - \_\_\_\_ Sec. \_\_\_\_ Twp. \_\_\_\_ R.  E  W

Legal Description of Lease: \_\_\_\_\_

County: \_\_\_\_\_

Production Zone(s): \_\_\_\_\_

Injection Zone(s): \_\_\_\_\_

Surface Pit Permit No.: \_\_\_\_\_  
(API No. if Drill Pit, WO or Haul)

\_\_\_\_\_ feet from  N /  S Line of Section

\_\_\_\_\_ feet from  E /  W Line of Section

Type of Pit:  Emergency  Burn  Settling  Haul-Off  Workover  Drilling

Past Operator's License No. \_\_\_\_\_

Contact Person: \_\_\_\_\_

Past Operator's Name & Address: \_\_\_\_\_

Phone: \_\_\_\_\_

Title: \_\_\_\_\_

Date: \_\_\_\_\_

Signature: \_\_\_\_\_

New Operator's License No. \_\_\_\_\_

Contact Person: \_\_\_\_\_

New Operator's Name & Address: \_\_\_\_\_

Phone: \_\_\_\_\_

New Operator's Email: \_\_\_\_\_

Oil / Gas Purchaser: \_\_\_\_\_

Title: \_\_\_\_\_

Date: \_\_\_\_\_

Signature: \_\_\_\_\_

**Acknowledgment of Transfer:** The above request for transfer of injection authorization, surface pit permit # \_\_\_\_\_ has been noted, approved and duly recorded in the records of the Kansas Corporation Commission. This acknowledgment of transfer pertains to Kansas Corporation Commission records only and does not convey any ownership interest in the above injection well(s) or pit permit.

\_\_\_\_\_ is acknowledged as  
the new operator and may continue to inject fluids as authorized by

Permit No.: \_\_\_\_\_ . Recommended action: \_\_\_\_\_

Date: \_\_\_\_\_

Authorized Signature

\_\_\_\_\_ is acknowledged as  
the new operator of the above named lease containing the surface pit

permitted by No.: \_\_\_\_\_ .

Date: \_\_\_\_\_

Authorized Signature

DISTRICT \_\_\_\_\_ EPR \_\_\_\_\_ PRODUCTION \_\_\_\_\_ UIC \_\_\_\_\_



KANSAS CORPORATION COMMISSION  
OIL & GAS CONSERVATION DIVISION

Form KSONA-1

July 2021

Form Must Be Typed

Form must be Signed

All blanks must be Filled

**CERTIFICATION OF COMPLIANCE WITH THE  
KANSAS SURFACE OWNER NOTIFICATION ACT**

*This form must be submitted with all Forms C-1 (Notice of Intent to Drill); CB-1 (Cathodic Protection Borehole Intent); T-1 (Request for Change of Operator Transfer of Injection or Surface Pit Permit); and CP-1 (Well Plugging Application). Any such form submitted without an accompanying Form KSONA-1 will be returned.*

Select the corresponding form being filed:  C-1 (Intent)  CB-1 (Cathodic Protection Borehole Intent)  T-1 (Transfer)  CP-1 (Plugging Application)

OPERATOR: License # \_\_\_\_\_

Name: \_\_\_\_\_

Address 1: \_\_\_\_\_

Address 2: \_\_\_\_\_

City: \_\_\_\_\_ State: \_\_\_\_\_ Zip: \_\_\_\_\_ + \_\_\_\_\_

Contact Person: \_\_\_\_\_

Phone: ( \_\_\_\_\_ ) \_\_\_\_\_ Fax: ( \_\_\_\_\_ ) \_\_\_\_\_

Email Address: \_\_\_\_\_

Well Location:

\_\_\_\_ - \_\_\_\_ - \_\_\_\_ - \_\_\_\_ Sec. \_\_\_\_ Twp. \_\_\_\_ S. R. \_\_\_\_  East  West

County: \_\_\_\_\_

Lease Name: \_\_\_\_\_ Well #: \_\_\_\_\_

*If filing a Form T-1 for multiple wells on a lease, enter the legal description of the lease below:*

**Surface Owner Information:**

Name: \_\_\_\_\_

Address 1: \_\_\_\_\_

Address 2: \_\_\_\_\_

City: \_\_\_\_\_ State: \_\_\_\_\_ Zip: \_\_\_\_\_ + \_\_\_\_\_

*When filing a Form T-1 involving multiple surface owners, attach an additional sheet listing all of the information to the left for each surface owner. Surface owner information can be found in the records of the register of deeds for the county, and in the real estate property tax records of the county treasurer.*

*If this form is being submitted with a Form C-1 (Intent) or CB-1 (Cathodic Protection Borehole Intent), you must supply the surface owners and the KCC with a plat showing the predicted locations of lease roads, tank batteries, pipelines, and electrical lines. The locations shown on the plat are preliminary non-binding estimates. The locations may be entered on the Form C-1 plat, Form CB-1 plat, or a separate plat may be submitted.*

**Select one of the following:**

- I certify that, pursuant to the Kansas Surface Owner Notice Act (see Chapter 55 of the Kansas Statutes Annotated), I have provided the following to the surface owner(s) of the land upon which the subject well is or will be located: 1) a copy of the Form C-1, Form CB-1, Form T-1, or Form CP-1 that I am filing in connection with this form; 2) if the form being filed is a Form C-1 or Form CB-1, the plat(s) required by this form; and 3) my operator name, address, phone number, fax, and email address.
- I have not provided this information to the surface owner(s). I acknowledge that, because I have not provided this information, the KCC will be required to send this information to the surface owner(s). To mitigate the additional cost of the KCC performing this task, I acknowledge that I must provide the name and address of the surface owner by filling out the top section of this form and that I am being charged a \$30.00 handling fee, payable to the KCC, which is enclosed with this form.

*If choosing the second option, submit payment of the \$30.00 handling fee with this form. If the fee is not received with this form, the KSONA-1 form and the associated Form C-1, Form CB-1, Form T-1, or Form CP-1 will be returned.*

I hereby certify that the statements made herein are true and correct to the best of my knowledge and belief.

Date: \_\_\_\_\_ Signature of Operator or Agent: \_\_\_\_\_ Title: \_\_\_\_\_

Computer   
Numerical 15  
Misc. \_\_\_\_\_



Elizabeth Gilmore, Register of Deeds  
Russell County - State of Kansas

Book: 0231 Page: 234-235

Receipt #: 82838

Pages Recorded: 2

Total Fees: \$39.00

Cashier Initials: egilmore

Date Recorded: 5/14/2026 1:33:13 PM

### ASSIGNMENT OF OIL AND GAS LEASE INTEREST

THIS ASSIGNMENT, made this 14 day of May, 2026 between **J. CARTER OIL, CO**, hereinafter referred to as **ASSIGNOR**, and **JOHN L. DRISCOLL, INC**, a **Kansas Corporation**, **ASIGNEE**,

**ASSIGNOR** does convey, assign and transfer unto said **ASIGNEE** for the sum of One Dollar (\$1.00), all of its working interest in and to the following described interest in and to the oil, gas, and other minerals in and under, and that may be produced from the following described land in **RUSSELL COUNTY, KANSAS** to-wit:

#### **ALL ASSIGNOR'S WORKING MINERAL INTEREST IN AND TO THE FOLLOWING DESCRIBED REAL ESTATE, TO-WIT:**

**HALL:** An oil and gas lease dated January 25, 1936 from Alfred Z. Hall, ET. UX., lessors, to D. D. Mickleson and M. E. Worsley, lessee, and recorded in Book 24 page 190 in the office of the Register of Deeds for Russell County, Kansas, insofar as said lease covers the following described real estate, to wit:

The North Half of the Southwest Quarter (N/2 SW/4)  
of Section Thirty-six (36), Township Fourteen (14)  
South, Range Fifteen (15) West of the 6<sup>th</sup> P.M.,  
Russell County, Kansas

**NOT WITHSTANDING ANYTHING HEREIN TO THE CONTRARY, THE LANDS INDIVIDUALLY DESCRIBED ABOVE ARE SET OUT FOR THE CONVENIENCE OF THE PARTIES AND SHALL NOT BE INTERPRETED AS LIMITING THIS ASSIGNMENT, IT BEING THE INTENT OF THE PARTIES THAT THIS DEED COVER ALL OIL, GAS AND OTHER MINERAL INTERESTS OF EVERY KIND AND DESCRIPTION OWNED BY ASSINGNOR AND LOCATED IN RUSSELL COUNTY, KANSAS WHETHER OR NOT PARTICULARLY DISCRIBED ABOVE,**


together with the right of ingress and egress at all times for the purpose of mining, drilling and exploring said lands for oil, gas and other minerals and removing the same therefrom, to have and to hold the above described property with all and singular the rights and appurtenances thereto in anywise belonging unto the said Assignee herein, her heirs, executors and administrators, trustees, successors and assigns forever; and Assignor does hereby bind itself, its executors, administrators, trustees, successors and assigns to warrant

and forever defend all and singular the said property unto said Assignee herein, its successors and assigns, against every person whomsoever lawfully claiming or to claim the same or any party thereof.

**THIS ASSIGNMENT SHALL BE EFFECTIVE JUNE 1,2026**

IN WITNESS WHEREOF, party of the first part has hereunto subscribed her name the day and year first above written.


J. Carter Oil, Co./ James P. Carter


  
J. Carter Oil, Co./ James P. Carter

STATE OF KANSAS, COUNTY OF RUSSELL ss:

BE IT REMEMBERED, That on this 14 day of May, 2026 before me, the undersigned, a notary public in and for the County and State aforesaid, came **J. Carter Oil, Co./ James P. Carter** who is personally know to me to be the same person who executed the within Mineral Deed and such person duly acknowledged the execution of the same.

IN WITNESS WHEREOF, I have hereunto set my hand and affixed my seal, the day and year last above written.



  
Notary Public

My Commission Expires: 12-21-2027