

KANSAS CORPORATION COMMISSION
OIL & GAS CONSERVATION DIVISION

Form T-1
April 2019
Form must be Typed
Form must be Signed
All blanks must be Filled

**REQUEST FOR CHANGE OF OPERATOR
TRANSFER OF INJECTION OR SURFACE PIT PERMIT**

Form KSONA-1, Certification of Compliance with the Kansas Surface Owner Notification Act,
MUST be submitted with this form.

Check applicable boxes:

- Oil Lease: No. of Oil Wells _____ **
- Gas Lease: No. of Gas Wells _____ **
- Gas Gathering System: _____
- Saltwater Disposal Well - Permit No.: _____
Spot Location: _____ feet from N / S Line
_____ feet from E / W Line
- Enhanced Recovery Project Permit No.: _____
Entire Project: Yes No
Number of Injection Wells _____ **

Field Name: _____

**** Side Two Must Be Completed.**

Effective Date of Transfer: _____

KS Dept of Revenue Lease No.: _____

Lease Name: _____

____ - ____ - ____ - ____ Sec. ____ Twp. ____ R. E W

Legal Description of Lease: _____

County: _____

Production Zone(s): _____

Injection Zone(s): _____

Surface Pit Permit No.: _____
(API No. if Drill Pit, WO or Haul)

_____ feet from N / S Line of Section

_____ feet from E / W Line of Section

Type of Pit: Emergency Burn Settling Haul-Off Workover Drilling

Past Operator's License No. _____

Contact Person: _____

Past Operator's Name & Address: _____

Phone: _____

Title: _____

Date: _____

Signature: _____

New Operator's License No. _____

Contact Person: _____

New Operator's Name & Address: _____

Phone: _____

New Operator's Email: _____

Oil / Gas Purchaser: _____

Date: _____

Title: _____

Signature: _____

Acknowledgment of Transfer: The above request for transfer of injection authorization, surface pit permit # _____ has been noted, approved and duly recorded in the records of the Kansas Corporation Commission. This acknowledgment of transfer pertains to Kansas Corporation Commission records only and does not convey any ownership interest in the above injection well(s) or pit permit.

_____ is acknowledged as the new operator and may continue to inject fluids as authorized by

_____ is acknowledged as the new operator of the above named lease containing the surface pit

Permit No.: _____. Recommended action: _____

permitted by No.: _____.

Date: _____

Date: _____

Authorized Signature

Authorized Signature

DISTRICT _____ EPR _____ PRODUCTION _____ UIC _____

KANSAS CORPORATION COMMISSION
OIL & GAS CONSERVATION DIVISION

Form KSONA-1

July 2021

Form Must Be Typed

Form must be Signed

All blanks must be Filled

**CERTIFICATION OF COMPLIANCE WITH THE
KANSAS SURFACE OWNER NOTIFICATION ACT**

This form must be submitted with all Forms C-1 (Notice of Intent to Drill); CB-1 (Cathodic Protection Borehole Intent); T-1 (Request for Change of Operator Transfer of Injection or Surface Pit Permit); and CP-1 (Well Plugging Application). Any such form submitted without an accompanying Form KSONA-1 will be returned.

Select the corresponding form being filed: C-1 (Intent) CB-1 (Cathodic Protection Borehole Intent) T-1 (Transfer) CP-1 (Plugging Application)

OPERATOR: License # _____

Name: _____

Address 1: _____

Address 2: _____

City: _____ State: _____ Zip: _____ + _____

Contact Person: _____

Phone: (_____) _____ Fax: (_____) _____

Email Address: _____

Well Location:

____ - ____ - ____ - ____ Sec. ____ Twp. ____ S. R. ____ East West

County: _____

Lease Name: _____ Well #: _____

If filing a Form T-1 for multiple wells on a lease, enter the legal description of the lease below:

Surface Owner Information:

Name: _____

Address 1: _____

Address 2: _____

City: _____ State: _____ Zip: _____ + _____

When filing a Form T-1 involving multiple surface owners, attach an additional sheet listing all of the information to the left for each surface owner. Surface owner information can be found in the records of the register of deeds for the county, and in the real estate property tax records of the county treasurer.

If this form is being submitted with a Form C-1 (Intent) or CB-1 (Cathodic Protection Borehole Intent), you must supply the surface owners and the KCC with a plat showing the predicted locations of lease roads, tank batteries, pipelines, and electrical lines. The locations shown on the plat are preliminary non-binding estimates. The locations may be entered on the Form C-1 plat, Form CB-1 plat, or a separate plat may be submitted.

Select one of the following:

- I certify that, pursuant to the Kansas Surface Owner Notice Act (see Chapter 55 of the Kansas Statutes Annotated), I have provided the following to the surface owner(s) of the land upon which the subject well is or will be located: 1) a copy of the Form C-1, Form CB-1, Form T-1, or Form CP-1 that I am filing in connection with this form; 2) if the form being filed is a Form C-1 or Form CB-1, the plat(s) required by this form; and 3) my operator name, address, phone number, fax, and email address.
- I have not provided this information to the surface owner(s). I acknowledge that, because I have not provided this information, the KCC will be required to send this information to the surface owner(s). To mitigate the additional cost of the KCC performing this task, I acknowledge that I must provide the name and address of the surface owner by filling out the top section of this form and that I am being charged a \$30.00 handling fee, payable to the KCC, which is enclosed with this form.

If choosing the second option, submit payment of the \$30.00 handling fee with this form. If the fee is not received with this form, the KSONA-1 form and the associated Form C-1, Form CB-1, Form T-1, or Form CP-1 will be returned.

I hereby certify that the statements made herein are true and correct to the best of my knowledge and belief.

Date: _____ Signature of Operator or Agent: _____ Title: _____

T-1 - Additional Landowners on Noe				
Noe Lease - NE/4 of Section 5, Township 18 South, Range 21 East				
LANDOWNER	MAILING ADDRESS	CITY/STATE/ZIP	SEC-TWP-RNG	PARCEL
RPS Farms LLC	18240 Melrose Drive	Bucyrus, KS 66013	5-18S-21E	Quail Run, Lot 9
Jeremiah and Christina Krom	603 Parkside Ct	Baldwin City, KS 66006	5-18S-21E	Quail Run, Lot 1
Justin Van Der Stelt	1870 Vermont Road	Rantoul, KS 66079	5-18S-21E	Quail Run, Lots 2 and 3
Benjamin Dufour	1858 Vermont Road	Rantoul, KS 66079	5-18S-21E	Quail Run 2, Lot 1
Lowe Rental Properties	34474 Jingo Rd	Paola, KS 66071	5-18S-21E	Quail Run, Lot 6
John and Denise Reed	4461 Hamilton Terr	Rantoul, KS 66079	5-18S-21E	Quail Run, Lot 7
Billy and Angela Clancy	4479 Hamilton Terr	Rantoul, KS 66079	5-18S-21E	Tract in SE Corner of NW/4

4/30/26

TO: KCC

FROM: Phil Frick – Frick Energy Services, LLC on behalf of Kansas Oil Income One

RE: T-1s for the Noe and Johnston Leases

To Whom It May Concern:

The Noe and Johnston Leases are being transferred from JTC Oil, Inc. to Superior Oilfield Services, LLC from an operations standpoint. The Working Interest in the lease is being assigned to Kansas Oil Income One, as shown in the attached Assignment. Superior Oilfield Services, LLC and Kansas Oil Income One are related companies with common management (Stanley Bronisz).

Let me know if you have questions or need further documentation to complete this transfer.

Regards,

Phil Frick
Landman
913-221-5987
phil@frickenergy.com

ASSIGNMENT OF OIL AND GAS LEASE


That the Undersigned, *JTC Oil Inc* hereinafter called Assignor, for in consideration of One Dollars (\$1.00) and other goods and valuable consideration, the receipt where of is hereby acknowledged, does hereby sell, assigns transfers and set over unto, *Kansas Oil Income One* hereinafter called Assignee *all working interests* in the following oil and gas lease known as *Noe Lease* recorded in the office of the Register of Deeds in *Franklin County, Kansas*.

[DESCRIPTION]

Together with the rights incident thereto and the personal property thereon, or used to obtained in connection therewith.

This assignment is made by the Assignor without covenants or warranty of title, either express or implied, but is made with full substitution and subrogation of Assignee in and to all covenants and warranties by others heretofore given or made in respect to the interest assigned hereunder.

Executed this Feb 25th, 2026





Tom Cain, an Individual

STATE OF Kansas COUNTY OF Franklin

Before me, the undersigned, a Notary Public, within and for said County and State, on the day of Feb. 25 2026, personally appeared Tom Cain to me personally known to be the identical person who executed the foregoing instrument, and acknowledged to me that he executed the same as his free and voluntary act and deed for the uses and purposes therein set forth.

IN WITNESS WHEREOF, I have hereunto set my hand and affixed my official seal the day and hear last above written.





Notary Public

NOE LEASE

Dated: August 11, 1999

Recorded: Misc. Book 188, Page 193

Lessors: Daryl L. Stottlemire and Cherrine F. Stottlemire

Lessee: Tailwater, Inc., an Oklahoma corporation

Description: Originally covering the The Northeast Quarter (NE/4) of Section Five (5),
Township Eighteen (18), Range Twenty-one (21), Franklin County, Kansas