KANSAS CORPORATION COMMISSION
OIL & GAS CONSERVATION DIVISION

Form T-1
April 2019
Form must be Typed
Form must be Signed
All blanks must be Filled

REQUEST FOR CHANGE OF OPERATOR TRANSFER OF INJECTION OR SURFACE PIT PERMIT

Form KSONA-1, Certification of Compliance with the Kansas Surface Owner Notification Act, MUST be submitted with this form.

Check applicable boxes:

☐ Oil Lease: No. of Oil Wells _____ **

☑ Gas Lease: No. of Gas Wells 1 **

☐ Gas Gathering System: _____

☐ Saltwater Disposal Well - Permit No.: _____

Spot Location: _____ feet from ☐ N / ☐ S Line

_____ feet from ☐ E / ☐ W Line

☐ Enhanced Recovery Project Permit No.: _____

Entire Project: ☐ Yes ☐ No

Number of Injection Wells _____ **

Field Name: BRADSHAW

***** Side Two Must Be Completed.***

Effective Date of Transfer: 07/01/2026

KS Dept of Revenue Lease No.: 215108

Lease Name: HCU

____-____-____-NE Sec. 24 Twp. 23 R. 41 ☐ E ☑ W

Legal Description of Lease:

24-23S-41W

County: Hamilton

Production Zone(s): Chase

Injection Zone(s): _____

Surface Pit Permit No.: _____
(API No. if Drill Pit, WO or Haul)

_____ feet from ☐ N / ☐ S Line of Section

_____ feet from ☐ E / ☐ W Line of Section

Type of Pit: ☐ Emergency ☐ Burn ☐ Settling ☐ Haul-Off ☐ Workover ☐ Drilling

Past Operator's License No. 34832

Past Operator's Name & Address: Scout Energy Management LLC

13800 MONTFORT DRIVE SUITE 100 DALLAS,TX 75240-4344

Title: Authorized KOLAR Agent

Contact Person: Derrick Thomas

Phone: (972)277-1397

Date: 08/03/2026

Signature: Mikey Pham

New Operator's License No. 36264

New Operator's Name & Address: Eiger Operating Company, LLC

3811 TURTLE CREEK BLVD SUITE 975 DALLAS,TX 75219-4784

New Operator's Email: nwelch@eigeroperating.com

Title: Authorized KOLAR Agent

Contact Person: Niko Welch

Phone: (903)806-1309

Oil / Gas Purchaser: CIMA Energy

Date: 08/05/2026

Signature: Niko Welch

Acknowledgment of Transfer: The above request for transfer of injection authorization, surface pit permit # _____ has been noted, approved and duly recorded in the records of the Kansas Corporation Commission. This acknowledgment of transfer pertains to Kansas Corporation Commission records only and does not convey any ownership interest in the above injection well(s) or pit permit.

_____ is acknowledged as the new operator and may continue to inject fluids as authorized by Permit No.: _____. Recommended action: _____

_____

Date: _____ _____
Authorized Signature

_____ is acknowledged as the new operator of the above named lease containing the surface pit permitted by No.: _____.

Date: _____ _____
Authorized Signature

DISTRICT _____ EPR 08/05/2026 PRODUCTION _____ UIC _____

Side Two

Must Be Filed For All Wells

KDOR Lease No.: 215108

* Lease Name: HCU

* Location: 24-23S-41W

Well No.	API No. (YR DRLD/PRE '67)	Footage from Section Line (i.e. FSL = Feet from South Line)		Type of Well (Oil/Gas/INJ/WSW)	Well Status (PROD/TA'D/Abandoned)
2431-B	15-075-20406-00-00	3960 FSL *Circle:* FSL/FNL	1320 FEL *Circle:* FEL/FWL	GAS	PR
		FSL/FNL	FEL/FWL		
		FSL/FNL	FEL/FWL		
		FSL/FNL	FEL/FWL		
		FSL/FNL	FEL/FWL		
		FSL/FNL	FEL/FWL		
		FSL/FNL	FEL/FWL		
		FSL/FNL	FEL/FWL		
		FSL/FNL	FEL/FWL		
		FSL/FNL	FEL/FWL		
		FSL/FNL	FEL/FWL		
		FSL/FNL	FEL/FWL		
		FSL/FNL	FEL/FWL		
		FSL/FNL	FEL/FWL		
		FSL/FNL	FEL/FWL		
		FSL/FNL	FEL/FWL		
		FSL/FNL	FEL/FWL		
		FSL/FNL	FEL/FWL		
		FSL/FNL	FEL/FWL		
		FSL/FNL	FEL/FWL		
		FSL/FNL	FEL/FWL		
		FSL/FNL	FEL/FWL		
		FSL/FNL	FEL/FWL		
		FSL/FNL	FEL/FWL		

A separate sheet may be attached if necessary.

* When transferring a unit which consists of more than one lease please file a separate side two for each lease. If a lease covers more than one section please indicate which section each well is located.

KANSAS CORPORATION COMMISSION
OIL & GAS CONSERVATION DIVISION

Form KSONA-1
July 2021
Form Must Be Typed
Form must be Signed
All blanks must be Filled

CERTIFICATION OF COMPLIANCE WITH THE KANSAS SURFACE OWNER NOTIFICATION ACT

This form must be submitted with all Forms C-1 (Notice of Intent to Drill); CB-1 (Cathodic Protection Borehole Intent); T-1 (Request for Change of Operator Transfer of Injection or Surface Pit Permit); and CP-1 (Well Plugging Application). Any such form submitted without an accompanying Form KSONA-1 will be returned.

Select the corresponding form being filed: ☐ **C-1** (Intent) ☐ **CB-1** (Cathodic Protection Borehole Intent) ☒ **T-1** (Transfer) ☐ **CP-1** (Plugging Application)

OPERATOR: License # 34832
Name: Scout Energy Management LLC
Address 1: 13800 MONTFORT DRIVE SUITE 100
Address 2:
City: DALLAS State: TX Zip: 75240 + 4344
Contact Person: Derrick Thomas
Phone: (972) 277-1397 Fax: ( )
Email Address: Derrick.Thomas@scoutep.com

Well Location:
__-__-__-NE Sec. 24 Twp. 23 S. R. 41 ☐ East ☒ West
County: Hamilton
Lease Name: HCU Well #: See T1 Side Two

If filing a Form T-1 for multiple wells on a lease, enter the legal description of the lease below:

24-23S-41W

Surface Owner Information:
Name: WHITE PAUL W
Address 1: 5223 W 58TH ST
Address 2: C/O WHITE KEVIN
City: ROELAND PARK State: KS Zip: 66205 +

When filing a Form T-1 involving multiple surface owners, attach an additional sheet listing all of the information to the left for each surface owner. Surface owner information can be found in the records of the register of deeds for the county, and in the real estate property tax records of the county treasurer.

If this form is being submitted with a Form C-1 (Intent) or CB-1 (Cathodic Protection Borehole Intent), you must supply the surface owners and the KCC with a plat showing the predicted locations of lease roads, tank batteries, pipelines, and electrical lines. The locations shown on the plat are preliminary non-binding estimates. The locations may be entered on the Form C-1 plat, Form CB-1 plat, or a separate plat may be submitted.

Select one of the following:

☒ I certify that, pursuant to the Kansas Surface Owner Notice Act (*see* Chapter 55 of the Kansas Statutes Annotated), I have provided the following to the surface owner(s) of the land upon which the subject well is or will be located: 1) a copy of the Form C-1, Form CB-1, Form T-1, or Form CP-1 that I am filing in connection with this form; 2) if the form being filed is a Form C-1 or Form CB-1, the plat(s) required by this form; and 3) my operator name, address, phone number, fax, and email address.

☐ I have not provided this information to the surface owner(s). I acknowledge that, because I have not provided this information, the KCC will be required to send this information to the surface owner(s). To mitigate the additional cost of the KCC performing this task, I acknowledge that I must provide the name and address of the surface owner by filling out the top section of this form and that I am being charged a $30.00 handling fee, payable to the KCC, which is enclosed with this form.

If choosing the second option, submit payment of the $30.00 handling fee with this form. If the fee is not received with this form, the KSONA-1 form and the associated Form C-1, Form CB-1, Form T-1, or Form CP-1 will be returned.

I hereby certify that the statements made herein are true and correct to the best of my knowledge and belief.

Date: 08/03/2026 Signature of Operator or Agent: Mikey Pham Title: Authorized KOLAR Agent

ASSIGNMENT, CONVEYANCE AND BILL OF SALE

STATE OF KANSAS §
§ KNOW ALL PERSONS BY THESE PRESENTS:
COUNTY OF HAMILTON §

THIS ASSIGNMENT, CONVEYANCE AND BILL OF SALE (this "***Assignment***"), is made and entered this 30th day of April, 2026, but is effective as of January 1, 2026, at 7:00 a.m. Central Time (the "***Effective Time***"), from **SCOUT ENERGY GROUP II, LP, SCOUT ENERGY PARTNERS II-A, LP, SCOUT ENERGY GROUP III, LP, SCOUT ENERGY PARTNERS III-A, LP, SCOUT ENERGY GROUP IV, LP, SCOUT ENERGY PARTNERS IV-A, LP, SCOUT ENERGY GROUP V, LP, SCOUT ENERGY PARTNERS V-A, LP, SCOUT ENERGY GROUP CO-INVEST V, LP, SCOUT ENERGY PARTNERS CO-INVEST V-A, LP, SCOUT V HELIUM, LLC, SEG V PLANTCO, LLC, SEP V-A PLANTCO, LLC, SEP V-B PLANTCO, LLC, SEG CO-INVEST V PLANTCO, LLC, SEP CO-INVEST V-A PLANTCO, LLC, SEP CO-INVEST V-B PLANTCO, LLC**, **SCOUT V HUGOTON GATHERING, LP** and, solely for purposes of **Section 1(a)**, **Section 1(f)(i)** and **Section 1(l)** hereof, **SCOUT ENERGY MANAGEMENT LLC** (collectively, "***Assignor***"), whose address is 13800 Monfort Drive, Dallas, Texas 75240, to **EJ HUGOTON DEVCO LLC** ("***DevCo Assignee***"), **EIGER OPERATING COMPANY, LLC** ("***EOC Assignee***"), **EJ HUGOTON PRODUCTION COMPANY LLC** ("***Wellbore Assignee***"), **PAN-HUGOTON GATHERING COMPANY LLC** ("***Midstream Assignee***"), and **JAYHAWK PROCESSING COMPANY LLC** ("***Plant Assignee***" and, together with DevCo Assignee, EOC Assignee, Wellbore Assignee and Midstream Assignee, individually, an "***Assignee***", and, collectively, the "***Assignees***"), in each case, whose address is 3811 Turtle Creek Blvd., Suite 1300, Dallas, TX 75219. Capitalized terms used in this Assignment that are not otherwise defined in this Assignment shall have the meanings given to such terms in that certain Purchase and Sale Agreement dated January 26, 2026, by and between Assignor and Jonah Energy Parent LLC ("***Jonah Parent***") (as amended, restated, supplemented or otherwise modified from time to time, the "***Purchase and Sale Agreement***").

WITNESSETH:

1. Assignor, for good and valuable consideration, the receipt and sufficiency of which are acknowledged, does hereby GRANT, BARGAIN, SELL, CONVEY, ASSIGN, TRANSFER, SET OVER, AND DELIVER to Assignees in the manner described in **Section 2**, all of Assignor's right, title, interest and estate, real or personal, recorded or unrecorded, movable or immovable, tangible or intangible, in and to the following, but excluding the Excluded Assets (subject to such exclusions, the "***Assets***"):

(a) All oil and gas leases, subleases and other leaseholds; fee mineral interests; net profits interests; royalty interests; overriding royalty interests; payments out of production; contractual rights to produce; carried interests; farmout rights; options; and other properties and interests within the Designated Area, including those leases and other interests described on **Exhibit A**, subject to any reservations or depth restrictions expressly described on **Exhibit A**, and all oil and gas leases, subleases and other leaseholds; fee mineral interests; net profits interests; royalty interests; overriding royalty interests; payments out of production; contractual rights to produce; carried interests; farmout rights; options; and other properties and interests not identified in **Exhibit A** insofar and only insofar as included in any Units or attributable to the Wells; and, with respect to Scout Energy Management LLC, all fee mineral interests described on **Exhibit A** or otherwise covered by oil and gas leases, subleases and other leaseholds within the Designated Area (collectively, the "***Leases***"), together with each and every kind and character of right, title, claim and interest that Assignor has in and to the lands covered by the Leases, to the extent limited by the reservations and restrictions expressly set forth on **Exhibit A** (the "***Lands***");

(b) The oil, gas, water, disposal, injection, CO2, monitoring, and other wells located within the Designated Area, including those shown on **Exhibit A-1** (even if not located on the Leases, Lands or Units), whether producing, shut-in, abandoned or temporarily abandoned (collectively, the "***Wells***");

(c) The plants and compressor stations used for the processing or compression of gas and/or the collection or separation of natural gas liquids, CO2, helium or other substances produced with gas located within the Designated Area, including those shown on **Exhibit A-2** (even if not located on the Leases, Lands or Units) (collectively, the "***Plants***");

(d) All pooled or unitized acreage (including valid forced pooling arrangements) wherein the Leases are pooled, unitized or communitized, including those identified on **Exhibit A-1** (the "***Units***"; the Units, together with the Leases, Lands, Wells, the Pipelines and the Plants are referred to in this Agreement as the "***Properties***"), and including all of Assignor's interest derived from the Leases in production of Hydrocarbons from any such Unit, whether such Unit production of Hydrocarbons comes from Wells located on or off of a Lease;

(e) All contracts, agreements and instruments by which the Properties, Easements, Equipment, Personal Property or Post-Effective Time Hydrocarbons are bound, or that relate to or are otherwise applicable to the Properties, INSOFAR AND ONLY INSOFAR as such contracts are valid and existing and to the extent applicable to the Properties, Easements, Equipment, Personal Property or Post-Effective Time Hydrocarbons, including operating agreements, unitization, pooling and communitization agreements, declarations and orders, purchase and sale agreements, joint venture agreements, acreage contribution or trade agreements, farmin and farmout agreements, exploration agreements, participation agreements, exchange agreements, transportation, treatment or gathering agreements, saltwater disposal agreements, water sourcing, transportation, treatment or recycling agreements, production dedications, hydrocarbon storage agreements, agreements for the sale and purchase of oil, gas, casinghead gas, marketing agreements, balancing agreements, service agreements, facilities or equipment leases, or processing agreements to the extent applicable to, covering or otherwise affecting any or all of the Properties or the Hydrocarbons produced from the Properties, including those identified on Schedule 5.9(a) of the Purchase and Sale Agreement, but excluding (i) any contract, agreement and instrument to the extent constituting a Retained Asset (until a Delayed Closing for such Retained Asset) or a Permanently Retained Asset pursuant to the Purchase and Sale Agreement, (ii) master services agreements, (iii) any instruments constituting the Leases or Easements, (iv) Debt Contracts, (v) to the extent not binding on Assignees after Closing, any non-disclosure agreements, bids or other documents related to Assignor's process to market the Assets for sale, and (vi) Hedge Contracts (subject to such exclusions, the "***Contracts***");

(f) (i) All easements, permits, licenses, servitudes, rights-of-way, surface fee, surface leases and other surface rights located within the Designated Area and used or held for use by Assignor or its Affiliates in connection with the ownership or operation of the Properties, including those shown on **Exhibit A-3**, but excluding any permits and other aforementioned rights to the extent constituting a Retained Asset (until a Delayed Closing for such Retained Asset) or a Permanently Retained Asset pursuant to the Purchase and Sale Agreement (subject to such exclusions, the "***Easements***") and (ii) the FCC Licenses held by Seller or any of its Affiliates in connection with operations on the Assets and set forth on **Exhibit A-5** (the "***Assigned FCC Licenses***");

(g) (i) All equipment, machinery, fixtures, tools, compressors, meters, tanks, pumps, platforms, pulling machines, boilers, buildings, salt water disposal facilities, pipelines, pipes, water storage, transportation, treatment or recycling facilities, utility lines, computer and automation equipment, telecommunications equipment, field radio telemetry and associated frequencies and licenses, pressure transmitters, central processing equipment, improvements, facilities and other tangible personal property and improvements located within the Designated Area on the Execution Date or otherwise solely used or held for use in connection with the ownership or operation of the Properties (collectively, the "***Equipment***"), and (ii) all field offices and pipe yards located within the

Designated Area, including those identified on **Exhibit A-4** (collectively, the "***Field Offices and Pipe Yards***");

(h) All gas, water and Hydrocarbon flow lines, pipelines, gathering systems and appurtenances thereto located within the Designated Area, including those gathering systems specifically identified on **Exhibit A-2** (the "***Pipelines***" and, together with the Equipment, Wells and Vehicles, the "***Personal Property***");

(i) All Hydrocarbons produced from or attributable to the Properties from and after the Effective Time ("***Post-Effective Time Hydrocarbons***"), including merchantable Hydrocarbons stored in tanks (above the inlet flange) and pipelines attributable to the ownership and operation of the Assets that belong to Assignor as of the Effective Time;

(j) All Imbalances and, subject to the provisions of Section 2.2(b)(iv) and Section 7.15 of the Purchase and Sale Agreement, all Suspense Funds;

(k) All Included Geologic Data;

(l) Those vehicles located within the Designated Area on the Execution Date or otherwise solely used or held for use in connection with the ownership or operation of the Properties, whether owned or, to the extent assignable at no cost to Seller or its Affiliate (unless Buyer agrees in writing to pay such cost), leased, including those listed on Schedule 1.2(l) of the Purchase and Sale Agreement (the "***Vehicles***");

(m) Electronic copies (or originals, if available) of all books, records (including Asset Tax and accounting records), data, files and records, including lease files, land files, well files, gas and oil sales contract files, gas processing files, division order files (including but not limited to joint interest statements and revenue statements pertaining to Wells not operated by Assignor or its Affiliates), files and information relating to Suspense Funds for which a downward adjustment is made to the Purchase Price, abstracts, title opinions, land surveys, logs, Third Party reports obtained to evaluate cores and materials, and maps, and cores and physical samples of materials from Wells or tests (provided that Assignor shall retain possession, custody, and control of such cores and samples), in each case to the extent related to the Assets in the balance of this **Section 1** and within Assignor's or its Affiliates' custody or control, but excluding (i) any records to the extent disclosure or transfer would result in a violation of applicable Law or is restricted by any Transfer Requirement that is not satisfied pursuant to Section 7.7 of the Purchase and Sale Agreement, provided in each case that Assignor shall use commercially reasonable efforts (but not including an obligation to expend funds related thereto) to obtain waivers thereof, (ii) computer or communications software or intellectual property (including tapes, codes, data and program documentation and all tangible manifestations and technical information relating thereto), (iii) attorney-client privileged communications and work product of Assignor's or any of its Affiliates' legal counsel (other than title opinions or memoranda), (iv) reserve studies and evaluations, (v) records relating to the negotiation and consummation of the sale of the Assets, (vi) Excluded Geologic Data, (vii) emails,

Microsoft Teams messages, and any other forms of electronic communication, in each case, except to the extent that an item otherwise included in the Records is only available as an attachment to such email or electronic correspondence, (viii) records or files that cannot, with commercially reasonable efforts, be segregated from the records and files of the retained businesses of Assignor or its Affiliates (only if such records are not reasonably necessary for the ownership, operation, management, or administration of the Assets), and (ix) Assignor's and its Affiliates' working files and other internal documentation with respect to title, environmental or safety matters intended for internal use by Assignor and its Affiliates only (only if such records are not reasonably necessary for the operation, management, or administration of the Assets) (subject to such exclusions, the "***Records***");

(n) All (i) trade credits, carbon dioxide emission reduction credits, accounts receivable, notes receivable, take-or-pay amounts receivable, and other receivables and general intangibles attributable to the Assets and in each case with respect to periods of time from and after the Effective Time or pertaining to the Assumed Obligations; and (ii) liens and security interests in favor of Assignor or its Affiliates, whether choate or inchoate, under any Law or Contract to the extent arising from, or relating to, the ownership, operation, or sale or other disposition on or after the Effective Time of any of the Assets or to the extent arising in favor of Assignor as to the operator or non-operator of any Property;

(o) (i) All radio and communication towers and cellular modems and (ii) all radio and telephone equipment, SCADA and measurement technology and other production related mobility devices (such as SCADA controllers), well communication devices and any other information technology systems and, in each case, all licenses relating solely thereto, in each case, that are located within the Designated Area (the "***Communication Equipment***");

(p) To the extent related to the Assumed Obligations (and expressly excluding any such rights, claims and causes of action to the extent related to the Excluded Obligations and any matters for which Assignor retains indemnification obligations under the Purchase and Sale Agreement, whether arising before or after the Effective Time), (i) all rights of Assignor and its Affiliates to audit the records of any Person and to receive refunds or payments of any nature, and all amounts of money relating thereto, (ii) all other rights, claims and causes of action (including warranty, indemnity and similar claims) of Assignor and its Affiliates, and (iii) subject to Section 3.3 of the Purchase and Sale Agreement, all rights, claims and causes of action of Assignor and its Affiliates to condemnation proceeds or awards, in each case, whether arising before, on, or after the Effective Time; and

(q) All claims for refund of Taxes borne by Jonah Parent or Assignees or other costs or expenses borne by Jonah Parent or Assignees.

2. Notwithstanding the provisions of **Section 1** to the contrary, the Assets are hereby assigned to Assignees as follows:

(a) to EOC Assignee, (i) the Assigned FCC Licenses, (ii) the Vehicles, (iii) the Communication Equipment and (iv) the Assets described in **Sections 1(e)**, **(g)(i)**, **(m)**, **(n)**, **(p)** and **(q) INSOFAR AND ONLY INSOFAR** as such Assets relate to the Assigned FCC Licenses and the Vehicles;

(b) to Wellbore Assignee, the following Assets (the "***Wellbore Assets***"):

(i) the wellbore of each of the wells described on **Exhibit B** (collectively, the "***ABS Wells***", and each, an "***ABS Well***"), as such wellbore has been completed as of Closing or may be extended or otherwise reworked or recompleted at any time thereafter, together with the right to own and maintain, and produce Hydrocarbons from each such ABS Well;

(ii) all Hydrocarbons produced from or attributable to the ABS Wells from and after 12:01 a.m. Central Time on May 1, 2026, and all proceeds or accounts receivable resulting from the sale of any such Hydrocarbons;

(iii) the Leases, in each case, **INSOFAR AND ONLY INSOFAR** as the rights thereunder are necessary or used to (A) own, operate, maintain and produce Hydrocarbons from, and continue to own the ABS Wells, (B) participate in and perform subsequent operations at any time applicable to the ABS Wells (including maintenance, repair, workovers, reworks, or extensions (including lateral extensions) of the wellbore of any ABS Well), or (C) produce, store and transport Hydrocarbons from the wellbores of the ABS Wells (such rights to and under the Leases, collectively, the "***Lease Rights***");

(iv) any units or pooled or communitized lands arising on account of the Leases having been unitized or pooled into such units, pools or communitized lands, and all unitization, pooling or communitization agreements, declarations or designations and statutorily, judicially or administratively created drilling, spacing and/or production units, whether recorded or unrecorded, in each case, **INSOFAR AND ONLY INSOFAR** as necessary or used to (A) own, operate, maintain or continue to own, operate and maintain the ABS Wells, (B) participate in and perform subsequent operations at any time applicable to the ABS Wells (including maintenance, repair, workovers, reworks, or extensions (including lateral extensions) of the wellbore of any ABS Well), or (C) produce, store, and transport Hydrocarbons from the wellbores of the ABS Wells;

(v) all tangible personal property, fixtures, and improvements (including all wellheads, casing, tubing, pumps, motors, gauges, and valves) **INSOFAR AND ONLY INSOFAR** as are located downhole of, or constitute part of, the wellhead of such ABS Wells (collectively, the "***Well Facilities***");

(vi) except for any Midstream Facilities, all tangible personal property, fixtures, and improvements **INSOFAR AND ONLY INSOFAR** as necessary for

or used in connection with the ownership or operation of, or for the production or transportation of Hydrocarbons from, the ABS Wells (including (i) all pumps, motors, gauges, valves, heaters, treaters, water lines, and vessels and (ii) all flowlines, pipelines, meters, separators, heater treaters, vapor recovery units, tanks, and any other associated equipment, and (iii) compression equipment (fixed or mobile), including drivers, skids, variable frequency drives, motor control centers, foundations, fuel gas systems, and appurtenant electrical and control lines), in each case, to the extent the foregoing (A) are located between the Well Facilities for any ABS Well and the location at which custody to the Hydrocarbons and other production from such ABS Well transfers to a third party;

(vii) all of Assignor's right, title and interest in and to any right-of-way, easement, access or crossing license, permit, servitude, surface use agreement or surface lease, in each case, **INSOFAR AND ONLY INSOFAR** as necessary or used to (A) own, operate, maintain or continue to own, operate and maintain the ABS Wells, (B) participate in and perform subsequent operations at any time applicable to the ABS Wells (including maintenance, repair, workovers, reworks or extensions (including lateral extensions) of the wellbore of any ABS Well), or (C) produce, store and transport Hydrocarbons from the wellbores of the ABS Wells, other than any such rights provided for in the Leases and included in the Lease Rights;

(viii) All contracts, agreements or other legally binding arrangements, whether oral or in writing (other than any Leases or any other instruments creating any oil and gas mineral interest or other real property interest), **INSOFAR AND ONLY INSOFAR** as pertaining to the ownership, production, transportation or disposition of Hydrocarbons from any of the Wellbore Assets (and not to the extent pertaining to any Excluded Assets);

(ix) Copies (but not originals) of, to the extent related to the Wellbore Assets, the following: all lease files; land files, including unrecorded agreements related thereto; well files; division order files; abstracts; title opinions; land surveys; logs; maps; and other books, records, data, files, and accounting records; but excluding any and all (a) books, records, data, files, maps, and accounting records to the extent disclosure or transfer is restricted or prohibited by third-party agreement or applicable Laws, (b) attorney-client privileged communications and work product of Assignor's legal counsel (other than title opinions), (c) reserve studies and evaluations, and (d) records relating to the negotiation and consummation of the acquisition of the Wellbore Assets pursuant to the Purchase and Sale Agreement and this Assignment; and

(x) All rights, claims, and causes of action (including all rights of indemnity, recovery, set-off or refunds) of Assignor or its Affiliates **INSOFAR**

AND ONLY INSOFAR as such rights, claims or causes of action relate to the Assumed Obligations with respect to the Wellbore Assets;

(c) to Midstream Assignee, (i) the Pipelines and (ii) the Assets described in **Sections 1(e)**, **(f)(i)**, **(g)(i)**, **(m)**, **(n)**, **(p)** and **(q) INSOFAR AND ONLY INSOFAR** as such Assets relate to the Pipelines (*provided*, that, notwithstanding anything to the contrary set forth herein, with respect to the Easements, Pipelines, and Assets set forth on **Schedule DTA**, title to such Easements, Pipelines, and Assets shall transfer to Midstream Assignee effective as of the date Midstream Assignee accepts the applicable FERC certificate approving the acquisition of the Pipelines and Assets that are subject to the FERC Approvals) (collectively, the "***Midstream Facilities***");

(d) to Plant Assignee, (i) the Plants and (ii) the Assets described in **Sections 1(e)**, **(f)(i)**, **(g)(i)**, **(m)**, **(n)**, **(p)** and **(q) INSOFAR AND ONLY INSOFAR** as such Assets relate to the Plants (collectively, the "***Plant Assets***"); and

(e) to DevCo Assignee, the Assets to the extent such Assets are not otherwise conveyed in **Sections 2(a)**, **(b)**, **(c)** or **(d)**.

3. The Assets covered by this Assignment do not include and there is **EXCEPTED AND RESERVED** to Assignor, all of the following (collectively, the "***Excluded Assets***"):

(a) All corporate, partnership, limited liability company, financial, income and franchise tax and legal records of Assignor that relate to Assignor's business generally (whether or not relating to the Assets), and all books, records and files that relate to the Excluded Assets and those records retained by Assignor pursuant to **Section 1(m)** and copies of any other Records retained by Assignor pursuant to Section 1.5 of the Purchase and Sale Agreement;

(b) Without limiting Section 7.20 of the Purchase and Sale Agreement, all reserve estimates, economic estimates, and, to the extent excluded from **Section 1(m)**, all interpretive data and technical evaluations;

(c) All rights to any refund of Property Costs and Taxes or other costs or expenses, in each case, borne by Assignor or Assignor's predecessors in interest and title attributable to periods prior to the Effective Time, except to the extent related to the Assumed Obligations;

(d) Assignor's area-wide bonds, permits and licenses or other permits, licenses or authorizations used in the conduct of Assignor's business generally or that are not transferable to Assignees;

(e) All trade credits, carbon dioxide emission reduction credits, account receivables, note receivables, take-or-pay amounts receivable, and other receivables

attributable to the Assets, in each case, with respect to any period of time prior to the Effective Time, except to the extent related to the Assumed Obligations;

(f) All work product of Assignor's attorneys, records relating to the negotiation and consummation of the transactions contemplated hereby and documents and instruments that are subject to the attorney-client privilege (in all cases, excluding title opinions and memoranda);

(g) All claims and causes of action (including any claims for insurance proceeds) accruing in favor of Assignor and arising from acts, omissions or events or damage to or destruction of property with respect to all periods prior to the Effective Time, except to the extent related to the Assumed Obligations;

(h) Except as specifically set forth in **Sections 1(l)** and **2(a)**, all right, title and interest of Assignor in and to vehicles or vessels, whether or not used in connection with the Assets;

(i) Any agreements excluded from the definition of "Contracts" in **Section 1(e)** and any items excluded from the definition of "Records" in **Section 1(m)**;

(j) All rights, titles, claims and interests of Assignor or any Affiliate of Assignor (i) to or under any policy or agreement of insurance or any insurance proceeds, except to the extent provided in Section 3.3 of the Purchase and Sale Agreement, and (ii) to or under any bond or bond proceeds, in each case, except to the extent related to the Assumed Obligations;

(k) Any patent, patent application, logo, service mark, copyright, trade name, trademark or other intellectual property of or associated with Assignor or any Affiliate of Assignor or any business of Assignor or of any Affiliate of Assignor;

(l) All Excluded Geologic Data;

(m) All personal computers and associated peripherals and all radio and telephone equipment, but specifically excluding any SCADA or similar Equipment located within the Designated Area;

(n) All rights, claims and causes of action related to the Proceedings listed on Schedule 5.7 of the Purchase and Sale Agreement, except to the extent related to the Assumed Obligations (*e.g.*, rights, claims and causes of action related to the Proceeding listed as item 4 on Schedule 5.7 of the Purchase and Sale Agreement to the extent and only to the extent related to time periods beginning on or after the Effective Time shall be included in the Assets as a result of clause (iv) in the definition of Excluded Obligations);

(o) All assets, properties, and rights of and any equity interests in Mayzure, LLC, a Delaware limited liability company;

(p) Surface fee property ownership or surface leases acquired by SEM after the Execution Date that are not related to (A) the ownership or operation of the Assets, (B) oil and gas production, transportation or processing, or (C) any obligation to cure a Title Defect or Environmental Defect pursuant to this Agreement;

(q) All proprietary and other computer software; and

(r) All properties set forth on **Schedule EA** hereto.

As used in this Assignment, "***Designated Area***" means (i) the following Counties in the State of Kansas: Finney, Grant, Haskell, Kearny, Morton, Seward, Wichita, Stanton, Meade, Greeley, Pratt (as to Pratt County, those Leases, Lands and Wells listed on **Exhibit A**, **Exhibit A-1** and **Exhibit B**) and Hamilton, (ii) the following Counties in the State of Oklahoma: Beaver, (iii) the following areas of Cimarron County, Oklahoma: all land lying within and north of Township 3 North, and (iv) the following areas of Texas County, Oklahoma: all land lying within and north of Township 3 North.

TO HAVE AND TO HOLD to Assignees (in the manner described herein), their successors and assigns, forever, subject to the Permitted Encumbrances and the other terms and provisions of this Assignment and of the Purchase and Sale Agreement referred to below.

4. This Assignment is made by Assignor and accepted by Assignees subject to the following terms and conditions:

(a) **Effective Time**. This Assignment is effective as of the Effective Time.

(b) **Purchase and Sale Agreement**. This Assignment is expressly made subject to the Purchase and Sale Agreement. If there is a conflict between this Assignment and the Purchase and Sale Agreement, the Purchase and Sale Agreement controls to the extent of the conflict. The execution and delivery of this Assignment by Assignor and Assignees shall not operate to release or impair any surviving rights or obligations of either Assignor, Assignees or Jonah Parent under the Purchase and Sale Agreement.

(c) **Disclaimers**.

EXCEPT AS AND TO THE EXTENT EXPRESSLY SET FORTH IN THE PURCHASE AND SALE AGREEMENT, CONFIRMED IN THE CERTIFICATE OF ASSIGNOR DELIVERED PURSUANT TO SECTION 9.2(B) OF THE PURCHASE AND SALE AGREEMENT, OR IN THIS ASSIGNMENT, (I) ASSIGNOR MAKES NO REPRESENTATIONS OR WARRANTIES, EXPRESS, STATUTORY OR IMPLIED, AND (II) ASSIGNOR EXPRESSLY DISCLAIMS ALL LIABILITY AND RESPONSIBILITY FOR ANY REPRESENTATION, WARRANTY, STATEMENT OR INFORMATION MADE OR COMMUNICATED (ORALLY OR IN WRITING) TO ASSIGNEES

OR ANY OF THEIR AFFILIATES, EMPLOYEES, AGENTS, CONSULTANTS OR REPRESENTATIVES (INCLUDING ANY OPINION, INFORMATION, PROJECTION OR ADVICE THAT MAY HAVE BEEN PROVIDED TO ASSIGNEES BY ANY OFFICER, DIRECTOR, EMPLOYEE, AGENT, CONSULTANT, REPRESENTATIVE OR ADVISOR OF ASSIGNOR OR ANY OF ITS AFFILIATES).

EXCEPT AS EXPRESSLY SET FORTH IN THE PURCHASE AND SALE AGREEMENT, CONFIRMED IN THE CERTIFICATE OF ASSIGNOR TO BE DELIVERED PURSUANT TO SECTION 9.2(B) OF THE PURCHASE AND SALE AGREEMENT, OR IN THIS ASSIGNMENT, AND WITHOUT LIMITING THE GENERALITY OF THE FOREGOING, ASSIGNOR EXPRESSLY DISCLAIMS ANY REPRESENTATION OR WARRANTY, EXPRESS, STATUTORY OR IMPLIED, AS TO (I) TITLE TO ANY OF THE ASSETS, (II) THE CONTENTS, CHARACTER OR NATURE OF ANY DESCRIPTIVE MEMORANDUM, OR ANY REPORT OF ANY PETROLEUM ENGINEERING CONSULTANT, OR ANY GEOLOGICAL OR SEISMIC DATA OR INTERPRETATION, RELATING TO THE ASSETS, (III) THE QUANTITY, QUALITY OR RECOVERABILITY OF PETROLEUM SUBSTANCES IN OR FROM THE ASSETS, (IV) ANY ESTIMATES OF THE VALUE OF THE ASSETS, FUTURE REVENUES GENERATED BY THE ASSETS OR FUTURE COSTS ASSOCIATED WITH THE ASSETS, (V) THE PRODUCTION OF HYDROCARBONS FROM THE ASSETS, (VI) THE MAINTENANCE, REPAIR, CONDITION, QUALITY, SUITABILITY, DESIGN OR MARKETABILITY OF THE ASSETS, (VII) THE CONTENT, CHARACTER OR NATURE OF ANY DESCRIPTIVE MEMORANDUM, REPORTS, BROCHURES, CHARTS OR STATEMENTS PREPARED BY THIRD PARTIES, (VIII) ANY OTHER MATERIALS OR INFORMATION THAT MAY HAVE BEEN MADE AVAILABLE OR COMMUNICATED TO ASSIGNEES OR THEIR AFFILIATES, OR ANY OF THEIR EMPLOYEES, AGENTS, CONSULTANTS, REPRESENTATIVES OR ADVISORS IN CONNECTION WITH THE TRANSACTIONS CONTEMPLATED BY THIS AGREEMENT OR ANY DISCUSSION OR PRESENTATION RELATING THERETO, AND FURTHER DISCLAIMS ANY REPRESENTATION OR WARRANTY, EXPRESS, STATUTORY OR IMPLIED, OF MERCHANTABILITY, FITNESS FOR A PARTICULAR PURPOSE OR CONFORMITY TO MODELS OR SAMPLES OF MATERIALS OF ANY EQUIPMENT, IT BEING EXPRESSLY UNDERSTOOD AND AGREED BY THE PARTIES THAT, SUBJECT TO ASSIGNEES' RIGHTS UNDER ARTICLE 4 AND SECTION 11.3 OF THE PURCHASE AND SALE AGREEMENT, ASSIGNEES ARE DEEMED TO BE OBTAINING THE ASSETS IN THEIR PRESENT STATUS, CONDITION AND STATE OF REPAIR, "AS IS" AND "WHERE IS" WITH ALL FAULTS AND THAT ASSIGNEES HAVE MADE OR CAUSED TO BE MADE SUCH INSPECTIONS

AS ASSIGNEES DEEM APPROPRIATE, OR (IX) ANY IMPLIED OR EXPRESS WARRANTY OF FREEDOM FROM PATENT OR TRADEMARK INFRINGEMENT.

EXCEPT AS AND TO THE EXTENT EXPRESSLY SET FORTH IN THE PURCHASE AND SALE AGREEMENT, CONFIRMED IN THE CERTIFICATE OF ASSIGNOR TO BE DELIVERED PURSUANT TO SECTION 9.2(B) OF THE PURCHASE AND SALE AGREEMENT, OR IN THIS ASSIGNMENT, (I) ASSIGNOR HAS NOT AND WILL NOT MAKE ANY REPRESENTATION OR WARRANTY REGARDING ANY MATTER OR CIRCUMSTANCE RELATING TO ENVIRONMENTAL LAWS, ENVIRONMENTAL LIABILITIES, THE RELEASE OF MATERIALS INTO THE ENVIRONMENT OR THE PROTECTION OF HUMAN HEALTH, SAFETY, NATURAL RESOURCES OR THE ENVIRONMENT, OR ANY OTHER ENVIRONMENTAL CONDITION OF THE ASSETS, AND (II) NOTHING IN THIS AGREEMENT OR OTHERWISE WILL BE CONSTRUED AS SUCH A REPRESENTATION OR WARRANTY, AND, SUBJECT TO ASSIGNEES' RIGHTS UNDER ARTICLE 4 AND SECTION 11.3 OF THE PURCHASE AND SALE AGREEMENT, ASSIGNEES ARE DEEMED TO BE TAKING THE ASSETS "AS IS" AND "WHERE IS" FOR PURPOSES OF THEIR ENVIRONMENTAL CONDITION.

Assignor and Assignees agree that, to the extent required by applicable Law to be effective, the disclaimers of certain representations and warranties contained in this **Section 4(c)** are "conspicuous" disclaimers for the purpose of any applicable Law.

(d) **Special Warranty of Title**. This Assignment is made, executed and delivered without warranty of title, either express or implied, except that Assignor specially warrants and agrees to defend Defensible Title, as such term is defined in the Purchase and Sale Agreement, to the Assets, against the claims and demands of all Persons claiming by, through or under Assignor or its Affiliates, but not otherwise; provided, however, that Assignor's aggregate liability to Assignees in respect of such warranty for any Asset shall not exceed the Allocated Value of such Asset (the "***Special Warranty of Title***").

(e) **Assumption by Assignees**. Subject to the indemnification by Assignor under Section 11.3 of the Purchase and Sale Agreement and the other provisions of the Purchase and Sale Agreement, Assignees assume and will fulfill, perform, pay and discharge (or cause to be fulfilled, performed, paid or discharged) all of the obligations and liabilities of Assignor and its predecessors in interest, known or unknown, with respect to the Assets, regardless of whether such obligations or liabilities arose prior to, on or after the Effective Time, including but not limited to obligations to (i) furnish makeup gas according to the terms of applicable gas sales, gathering or transportation contracts, and to satisfy all other gas balancing obligations, if any, (ii) pay working interests, royalties, overriding

royalties and other interests (including, subject to the provisions of Section 7.15 of the Purchase and Sale Agreement, all Suspense Funds), (iii) properly plug and abandon the Wells, including inactive wells or temporarily abandoned wells, drilled on the Properties, as required by Law, (iv) replug any well, wellbore, or previously plugged well on the Properties to the extent required by Governmental Body, (v) dismantle, salvage and remove any equipment, structures, materials, flow lines, and property of whatever kind related to or associated with operations and activities conducted on the Properties, (vi) cleanup, restore and/or remediate the premises covered by or related to the Assets in accordance with applicable Contracts and Laws, (vii) pay all undisputed Property Costs, (viii) pay all Taxes, and (ix) perform all obligations applicable to or imposed on the lessee, owner, or operator under the Leases or related Contracts, or as required by applicable Laws (all of said obligations and liabilities, subject to the exclusions below, are referred to in this Assignment as the "***Assumed Obligations***"); provided, however, that the Assumed Obligations do not include, and Assignees have no obligation to assume, any obligations or liabilities of Assignor to the extent that they arise out of, relate to, or are attributable to the Excluded Obligations (as defined in the Purchase and Sale Agreement); provided, further, however, that, notwithstanding anything to the contrary set forth in this Assignment, Wellbore Assignee, Midstream Assignee and Plant Assignee shall assume the Assumed Obligations hereunder solely to the extent that such Assumed Obligations relate to the Wellbore Assets, the Midstream Facilities and the Plant Assets, respectively, and in each case are incurred during or otherwise attributable to the period from and after 12:01 a.m. Central Time on May 1, 2026.

(f) **Further Assignments**. Certain Assets or specific portions of the Assets that are leased from, or require the approval to transfer by, a Governmental Body are conveyed under this Assignment and are also described and covered by other separate assignments made by Assignor to Assignees on officially approved forms, or forms acceptable to such entity, in sufficient multiple originals to satisfy applicable statutory and regulatory requirements ("***Separate Assignments***"). The interests covered by such Separate Assignments are the same, and not in addition to, the interests conveyed in this Assignment. Further, such Separate Assignments are deemed to contain the Special Warranty of Title and all of the exceptions, reservations, rights, titles, power and privileges set forth in this Assignment as fully and as though they were set forth in each such Separate Assignment. Further, where separate deeds and assignments of the Assets have been or will be executed for filing in recording jurisdictions and counties, any such separate deeds and assignments shall evidence the same assignment of the applicable Assets and shall not constitute any additional assignment of the Assets.

(g) **Covenants Running with the Land**. The terms and provisions of this Assignment are covenants running with the Lands, Leases, and other interests covered by this Assignment and extend to, bind and inure to the benefit of the Parties, their heirs, successors and assigns.

(h) **Subrogation of Warranties**. To the extent transferable, Assignees shall be and is hereby subrogated to all representations, covenants and warranties of title by parties (other than Assignor's Affiliates) heretofore given or made to Assignor or its predecessors in title with respect and to the extent applicable to the Assets and/or the Assumed Obligations. To the extent provided in the preceding sentence, Assignor hereby grants and transfers to Assignees, their successors and assigns, to the extent so transferable and permitted by Law, the benefit of and the right to enforce all representations, warranties and covenants, if any, which Assignor is entitled to enforce with respect to the Assets and/or the Assumed Obligations.

(i) **Governing Law**. **THIS ASSIGNMENT AND THE LEGAL RELATIONS BETWEEN ASSIGNOR AND ASSIGNEES IS GOVERNED BY AND CONSTRUED IN ACCORDANCE WITH THE LAWS OF THE STATE OF TEXAS (EXCEPT THAT, WITH RESPECT TO ISSUES RELATING TO REAL PROPERTY FOR ASSETS LOCATED IN A SPECIFIC STATE, THE LAWS OF SUCH STATE SHALL GOVERN) WITHOUT REGARD TO PRINCIPLES OF CONFLICTS OF LAWS OTHERWISE APPLICABLE TO SUCH DETERMINATIONS. JURISDICTION AND VENUE WITH RESPECT TO ANY DISPUTES ARISING HEREUNDER ARE PROPER ONLY IN (A) THE EIGHTH BUSINESS COURT DIVISION LOCATED IN FORT WORTH, TARRANT COUNTY, TEXAS OR THE FIRST BUSINESS COURT DIVISION LOCATED IN DALLAS, DALLAS COUNTY, TEXAS, OR (B) IF BOTH OF SAID BUSINESS COURT DIVISIONS DO NOT OR ARE UNABLE TO ACCEPT A DISPUTE FOR ANY REASON OUTSIDE THE REASONABLE CONTROL OF ASSIGNOR AND ASSIGNEES, THEN THE STATE AND FEDERAL COURTS SITUATED IN FORT WORTH, TARRANT COUNTY, TEXAS, AND ASSIGNOR AND ASSIGNEES IRREVOCABLY WAIVE, TO THE FULLEST EXTENT PERMITTED BY LAW, ANY OBJECTION THEY MAY NOW OR HEREAFTER HAVE TO THE LAYING OF VENUE OF ANY DISPUTE ARISING OUT OF OR RELATING TO THIS ASSIGNMENT OR ANY OF THE TRANSACTIONS CONTEMPLATED IN THIS ASSIGNMENT BROUGHT IN SUCH COURTS OR ANY DEFENSE OF INCONVENIENT FORUM FOR THE MAINTENANCE OF SUCH DISPUTE. EACH OF ASSIGNOR AND ASSIGNEES AND THEIR RESPECTIVE SUCCESSORS AND ASSIGNS HEREBY IRREVOCABLY WAIVES ALL RIGHT TO TRIAL BY JURY IN ANY ACTION, PROCEEDING OR COUNTERCLAIM (WHETHER BASED ON CONTRACT, TORT OR OTHERWISE) ARISING OUT OF OR RELATING TO THIS ASSIGNMENT, THE TRANSACTIONS CONTEMPLATED HEREBY OR THE ACTIONS OF ANY OTHER PARTY IN THE NEGOTIATION, ADMINISTRATION, PERFORMANCE AND ENFORCEMENT THEREOF**.

(j) **Counterparts**. This Assignment may be executed and delivered (including by email or facsimile transmission) in counterparts, each of which is deemed an original instrument, but all such counterparts together constitute but one agreement.

[Signature Pages Follow]

IN WITNESS WHEREOF, this Assignment is executed by the duly authorized officers or representatives of the Parties as of the Execution Date.

ASSIGNOR:

SCOUT ENERGY GROUP II, LP,
a Texas limited partnership
SCOUT ENERGY PARTNERS II-A, LP,
a Delaware limited partnership

By: Scout Energy Group II GP, LLC
Their ultimate general partner

By: _____
Name: Scott Gladden
Title: Attorney-in-Fact

SCOUT ENERGY GROUP III, LP,
a Texas limited partnership
SCOUT ENERGY PARTNERS III-A, LP,
a Delaware limited partnership

By: Scout Energy Group III GP, LLC
Their ultimate general partner

By: _____
Name: Scott Gladden
Title: Attorney-in-Fact

SCOUT ENERGY GROUP IV, LP,
a Texas limited partnership
SCOUT ENERGY PARTNERS IV-A, LP,
a Delaware limited partnership

By: Scout Energy Group IV GP, LLC
Their ultimate general partner

By: _____
Name: Scott Gladden
Title: Attorney-in-Fact

SCOUT ENERGY GROUP V, LP,
a Texas limited partnership
SCOUT ENERGY PARTNERS V-A, LP,
a Delaware limited partnership
SCOUT ENERGY GROUP CO-INVEST V, LP,
a Texas limited partnership
SCOUT ENERGY PARTNERS CO-INVEST V-A, LP,
a Delaware limited partnership
SEP V-A PLANTCO, LLC,
a Delaware limited liability company
SEP V-B PLANTCO, LLC,
a Delaware limited liability company
SEG V PLANTCO, LLC,
a Delaware limited liability company
SEP CO-INVEST V-A PLANTCO, LLC,
a Delaware limited liability company
SEP CO-INVEST V-B PLANTCO, LLC,
a Delaware limited liability company
SEG CO-INVEST V PLANTCO, LLC,
a Delaware limited liability company

By: Scout Energy Group V GP, LLC
Their ultimate general partner or the ultimate
general partner of their sole member, as applicable

By: _____
Name: Scott Gladden
Title: Attorney-in-Fact

SCOUT V HELIUM, LLC,
a Delaware limited liability company

By: _____
Name: Scott Gladden
Title: Attorney-in-Fact

[*Signature Page to Assignment, Conveyance & Bill of Sale*]

SCOUT V HUGOTON GATHERING, LP,
a Texas limited partnership

By: Scout V Hugoton GPCo, LLC
Its general partner

By: _____
Name: Scott Gladden
Title: Attorney-in-Fact

Solely for purposes of **Section 1(a)**, **Section 1(f)(i)** and **Section 1(l)** hereof,

SCOUT ENERGY MANAGEMENT LLC,
a Texas limited liability company

By: _____
Name: Scott Gladden
Title: Attorney-in-Fact

STATE OF TEXAS §
§
COUNTY OF
DALLAS §

BEFORE ME, the undersigned Notary Public, on this day personally appeared Scott Gladden, known to me to be the person whose name is subscribed to the foregoing instrument and acknowledged to me that he, being fully authorized to do so, executed and delivered the same as (i) Attorney-in-Fact of Scout Energy Group II GP, LLC, in its capacity as the ultimate general partner of SCOUT ENERGY GROUP II, LP and SCOUT ENERGY PARTNERS II-A, LP, (ii) Attorney-in-Fact of Scout Energy Group III GP, LLC, in its capacity as the ultimate general partner of SCOUT ENERGY GROUP III, LP and SCOUT ENERGY PARTNERS III-A, LP, (iii) Attorney-in-Fact of Scout Energy Group IV GP, LLC, in its capacity as the ultimate general partner of SCOUT ENERGY GROUP IV, LP and SCOUT ENERGY PARTNERS IV-A, LP, (iv) Attorney-in-Fact of Scout Energy Group V GP, LLC, in its capacity as the ultimate general partner or the ultimate general partner of their sole member, as applicable, of SCOUT ENERGY GROUP V, LP and SCOUT ENERGY PARTNERS V-A, LP, SCOUT ENERGY GROUP CO-INVEST V, LP, SCOUT ENERGY PARTNERS CO-INVEST V-A, LP, SEP V-A PLANTCO, LLC, SEP V-B PLANTCO, LLC, SEG V PLANTCO, LLC, SEP CO-INVEST V-A PLANTCO, LLC, SEP CO-INVEST V-B PLANTCO, LLC, SEG CO-INVEST V PLANTCO, LLC, (v) Attorney-in-Fact of SCOUT V HELIUM, LLC, and (vi) Attorney-in-Fact of Scout V Hugoton GPCo, LLC, in its capacity as the general partner of SCOUT V HUGOTON GATHERING, LP, and SCOUT ENERGY MANAGEMENT LLC, on the day and year therein mentioned and as the act and deed of said corporation, for the purpose and consideration therein expressed.

GIVEN UNDER MY HAND AND SEAL OF OFFICE, this 30th day of April, 2026.

Notary Public

Name: Holly Rawls

My Commission Expires: January 24, 2028

HOLLY RAWLS
My Notary ID # 126397139
Expires January 24, 2028

[*Signature Page to Assignment, Conveyance & Bill of Sale*]

DEVCO ASSIGNEE:

EJ HUGOTON DEVCO LLC,
a Delaware limited liability company

By:_____
Name: Mickey Friedrich
Title: President and Chief Executive Officer

STATE OF TEXAS §
§
COUNTY OF DALLAS §

BEFORE ME, the undersigned Notary Public, on this day personally appeared Mickey Friedrich, known to me to be the person whose name is subscribed to the foregoing instrument and acknowledged to me that he, being fully authorized to do so, executed and delivered the same as President and Chief Executive Officer of EJ Hugoton DevCo LLC, on the day and year therein mentioned and as the act and deed of said limited liability company, for the purpose and consideration therein expressed.

GIVEN UNDER MY HAND AND SEAL OF OFFICE, this 28th day of April, 2026.

RICHARD LEE ALLEN JR.
Notary Public
STATE OF TEXAS
ID# 2829853
My Comm. Exp. Sept. 19, 2028

Richard Lee Allen Jr

Notary Public
Name: Richard Lee Allen Jr

My Commission Expires 09-19-28

[*Signature Page to Assignment, Conveyance & Bill of Sale*]

EOC ASSIGNEE:

EIGER OPERATING COMPANY LLC,
a Delaware limited liability company

By:_____
Name: Mickey Friedrich
Title: President and Chief Executive Officer

STATE OF TEXAS §
§
COUNTY OF DALLAS §

BEFORE ME, the undersigned Notary Public, on this day personally appeared Mickey Friedrich, known to me to be the person whose name is subscribed to the foregoing instrument and acknowledged to me that he, being fully authorized to do so, executed and delivered the same as President and Chief Executive Officer of Eiger Operating Company LLC, on the day and year therein mentioned and as the act and deed of said limited liability company, for the purpose and consideration therein expressed.

GIVEN UNDER MY HAND AND SEAL OF OFFICE, this 28th day of April, 2026.

RICHARD LEE ALLEN JR.
Notary Public
STATE OF TEXAS
ID# 2829853
My Comm. Exp. Sept. 19, 2028

Richard Lee Allen

Notary Public

Name: Richard Lee Allen Jr

My Commission Expires 09-19-28

[*Signature Page to Assignment, Conveyance & Bill of Sale*]

WELLBORE ASSIGNEE:

EJ HUGOTON PRODUCTION COMPANY LLC
a Delaware limited liability company

By:_____
Name: Mickey Friedrich
Title: President and Chief Executive Officer

STATE OF TEXAS §
§
COUNTY OF DALLAS §

BEFORE ME, the undersigned Notary Public, on this day personally appeared Mickey Friedrich, known to me to be the person whose name is subscribed to the foregoing instrument and acknowledged to me that he, being fully authorized to do so, executed and delivered the same as President and Chief Executive Officer of EJ Hugoton Production Company LLC, on the day and year therein mentioned and as the act and deed of said limited liability company, for the purpose and consideration therein expressed.

GIVEN UNDER MY HAND AND SEAL OF OFFICE, this 28th day of April, 2026.

RICHARD LEE ALLEN JR.
Notary Public
STATE OF TEXAS
ID# 2829853
My Comm. Exp. Sept. 19, 2028

Richard Lee Allen Jr
Notary Public
Name: Richard Lee Allen Jr

My Commission Expires 09-19-28

[*Signature Page to Assignment, Conveyance & Bill of Sale*]

MIDSTREAM ASSIGNEE:

PAN-HUGOTON GATHERING COMPANY LLC,
a Delaware limited liability company

By:_____
Name: Mickey Friedrich
Title: President and Chief Executive Officer

STATE OF TEXAS §
§
COUNTY OF DALLAS §

BEFORE ME, the undersigned Notary Public, on this day personally appeared Mickey Friedrich, known to me to be the person whose name is subscribed to the foregoing instrument and acknowledged to me that he, being fully authorized to do so, executed and delivered the same as President and Chief Executive Officer of Pan-Hugoton Gathering Company LLC, on the day and year therein mentioned and as the act and deed of said limited liability company, for the purpose and consideration therein expressed.

GIVEN UNDER MY HAND AND SEAL OF OFFICE, this 28th day of April, 2026.

RICHARD LEE ALLEN JR.
Notary Public
STATE OF TEXAS
ID# 2829853
My Comm. Exp. Sept. 19, 2028

Richard Lee Allen Jr
Notary Public
Name: Richard Lee Allen Jr

My Commission Expires 09-19-28

[*Signature Page to Assignment, Conveyance & Bill of Sale*]

PLANT ASSIGNEE:

JAYHAWK PROCESSING COMPANY LLC,
a Delaware limited liability company

By:_____
Name: Mickey Friedrich
Title: President and Chief Executive Officer

STATE OF TEXAS §
§
COUNTY OF DALLAS §

BEFORE ME, the undersigned Notary Public, on this day personally appeared Mickey Friedrich, known to me to be the person whose name is subscribed to the foregoing instrument and acknowledged to me that he, being fully authorized to do so, executed and delivered the same as President and Chief Executive Officer of Jayhawk Processing Company LLC, on the day and year therein mentioned and as the act and deed of said limited liability company, for the purpose and consideration therein expressed.

GIVEN UNDER MY HAND AND SEAL OF OFFICE, this 28th day of April, 2026.

RICHARD LEE ALLEN JR.
Notary Public
STATE OF TEXAS
ID# 2829853
My Comm. Exp. Sept. 19, 2028

Richard Lee Allen Jr
Notary Public
Name: Richard Lee Allen Jr

My Commission Expires 09-19-28

[*Signature Page to Assignment, Conveyance & Bill of Sale*]

RELEASE OF NPI

Scout Energy Partners II-B, LP, Scout Energy Partners III-B, LP, Scout Energy Partners IV-B, LP, Scout Energy Partners V-B, LP, and Scout Energy Partners Co-Invest V-B, LP join in this Assignment, Conveyance and Bill of Sale for the limited purpose of releasing the assets assigned hereby from any Conveyance of Net Profits Overring Interest conveyed to Scout Energy Partners II-B, LP, Scout Energy Partners III-B, LP, Scout Energy Partners IV-B, LP, Scout Energy Partners V-B, LP, or Scout Energy Partners Co-Invest V-B, LP, as applicable, whether recorded in the applicable County records or not, such that Assignees shall receive the assets assigned hereby free and clear from any burden related to such Conveyance of Net Profits Overriding Interest.

SCOUT ENERGY PARTNERS II-B, LP,
a Delaware limited partnership
By: Scout Energy Group II GP, LLC
Its ultimate general partner

By: _____
Name: Scott Gladden
Title: Attorney-in-Fact

SCOUT ENERGY PARTNERS III-B, LP,
a Delaware limited partnership
By: Scout Energy Group III GP, LLC
Its ultimate general partner

By: _____
Name: Scott Gladden
Title: Attorney-in-Fact

SCOUT ENERGY PARTNERS IV-B, LP,
a Delaware limited partnership
By: Scout Energy Group IV GP, LLC
Its ultimate general partner

By: _____
Name: Scott Gladden
Title: Attorney-in-Fact

SCOUT ENERGY PARTNERS V-B, LP,
a Delaware limited partnership
SCOUT ENERGY PARTNERS CO-INVEST V-B, LP,
a Delaware limited partnership
By: Scout Energy Group V GP, LLC
Their ultimate general partner

By: _____
Name: Scott Gladden
Title: Attorney-in-Fact

STATE OF TEXAS §
§
COUNTY OF
DALLAS §

BEFORE ME, the undersigned Notary Public, on this day personally appeared Scott Gladden, known to me to be the person whose name is subscribed to the foregoing instrument and acknowledged to me that he, being fully authorized to do so, executed and delivered the same as (i) Attorney-in-Fact of Scout Energy Group II GP, LLC, in its capacity as the ultimate general partner of SCOUT ENERGY PARTNERS II-B, LP, (ii) Attorney-in-Fact of Scout Energy Group III GP, LLC, in its capacity as the ultimate general partner of SCOUT ENERGY PARTNERS III-B, LP, (iii) Attorney-in-Fact of Scout Energy Group IV GP, LLC, in its capacity as the ultimate general partner of SCOUT ENERGY PARTNERS IV-B, LP, and (iv) Attorney-in-Fact of Scout Energy Group V GP, LLC, in its capacity as the ultimate general partner of SCOUT ENERGY PARTNERS V-B, LP and SCOUT ENERGY PARTNERS CO-INVEST V-B, LP, on the day and year therein mentioned and as the act and deed of said corporation, for the purpose and consideration therein expressed.

GIVEN UNDER MY HAND AND SEAL OF OFFICE, this 30th day of April, 2026.

Notary Public

Name: Holly Rawls

My Commission Expires: January 24, 2028

HOLLY RAWLS
My Notary ID # 126397139
Expires January 24, 2028

[*Signature Page to Release of NPI*]

Exhibit A

<u>Leases</u>

(See attached.)

LEASE CODE	LESSOR	LESSEE	LEASE DATE	RECORDING INFO	COUNTY	STATE	LEGAL DESCRIPTION
L2072762	ST OF KS	KANSAS-NEBRASKA NATURAL GAS	12/03/1975	24/263	HAMILTON	KS	24S-40W SEC 16: SE, SW 24S-40W SEC 20: NE, NW 24S-40W SEC 21: NE, NW
L2071872	RECTOR OSCAR E ET UX	DIGGS JR M R	10/08/1973	23/11	HAMILTON	KS	25S-40W SEC 24: E2
L2067099	RECTOR OSCAR E ET UX	DIGGS JR M R	10/08/1973	23/9	HAMILTON	KS	25S-40W SEC 24: W2
L2069190	BOCK WILLIAM F ET AL	J E BEYMER	03/24/1953	8/434	HAMILTON	KS	T21S-R41W SEC 10: NE
L2064410	LUCAS GRAYCE & DALE	J E BEYMER	03/24/1953	8/419	HAMILTON	KS	T21S-R41W SEC 10: NE
L2064413	WILLIAM F BOCK ET AL	J E BEYMER	03/24/1953	8/434	HAMILTON	KS	T21S-R41W SEC 10: NE
L2064405	GRAYCE LUCAS ET VIR	J E BEYMER	03/24/1953	8/419	HAMILTON	KS	T21S-R41W SEC 10: NE
L2069189	BOCK WILLIAM F ET AL	J E BEYMER	03/24/1953	8/430	HAMILTON	KS	T21S-R41W SEC 10: NW
L2064409	LUCAS GRAYCE & DALE	J E BEYMER	03/24/1953	8/426	HAMILTON	KS	T21S-R41W SEC 10: NW
L2064417	WILLIAM F BOCK ET AL	J E BEYMER	03/24/1953	8/430	HAMILTON	KS	T21S-R41W SEC 10: NW
L2069195	GRAYCE LUCAS ET VIR	J E BEYMER	03/24/1953	8/426	HAMILTON	KS	T21S-R41W SEC 10: NW
L2069191	BOCK WILLIAM F ET AL	J E BEYMER	03/24/1953	8/428	HAMILTON	KS	T21S-R41W SEC 10: SE
L2069196	LUCAS GRAYCE & DALE	J E BEYMER	03/24/1953	8/425	HAMILTON	KS	T21S-R41W SEC 10: SE
L2064407	GRAYCE LUCAS ET VIR	J E BEYMER	03/24/1953	8/425	HAMILTON	KS	T21S-R41W SEC 10: SE
L2064404	BOCK WILLIAM F ET AL	J E BEYMER	03/24/1953	8/429	HAMILTON	KS	T21S-R41W SEC 10: SW
L2069197	LUCAS GRAYCE & DALE	J E BEYMER	03/24/1953	8/435	HAMILTON	KS	T21S-R41W SEC 10: SW
L2064416	WILLIAM F BOCK ET AL	J E BEYMER	03/24/1953	8/429	HAMILTON	KS	T21S-R41W SEC 10: SW
L2064408	GRAYCE LUCAS ET VIR	J E BEYMER	03/24/1953	8/435	HAMILTON	KS	T21S-R41W SEC 10: SW
L2068498	W A BARGER ET UX	HAMILTON BROTHERS LTD	01/22/1963	16/60	HAMILTON	KS	T21S-R41W SEC 11: N2
L2068497	BARGER W A AND PEARL	HAMILTON BROTHERS LTD	01/22/1963	16/60	HAMILTON	KS	T21S-R41W SEC 11: NE, NW
L2068736	MELVIN HALLOCK ET UX	HAMILTON BROTHERS LTD	02/11/1963	16/75	HAMILTON	KS	T21S-R41W SEC 11: S2
L2063909	HALLOCK MELVIN	HAMILTON BROTHERS LTD	02/11/1963	16/75	HAMILTON	KS	T21S-R41W SEC 11: SE, SW
L2065130	MARTIN JUDY AND JOHNNY	LYNN C STEWART	05/15/1973	22/33	HAMILTON	KS	T21S-R41W SEC 12: NE
L2069845	CHISHOLM J E ET AL	LYNN C STEWART	05/16/1973	22/34	HAMILTON	KS	T21S-R41W SEC 12: SE
L2069758	CLARENCE W SIMMONDS ET UX	LYNN C STEWART	05/09/1973	22/32	HAMILTON	KS	T21S-R41W SEC 12: W2

LEASE CODE	LESSOR	LESSEE	LEASE DATE	RECORDING INFO	COUNTY	STATE	LEGAL DESCRIPTION
L2068464	MANLEY KERR ET UX	P C FRAZEE	01/18/1961	14/274	HAMILTON	KS	T21S-R41W SEC 13: SE
L2071693	ENGELLAND MORRIS AND GENEVA	HADSON ENERGY RESOURCES CORP	09/19/1962	15/354	HAMILTON	KS	T21S-R41W SEC 14: NE, SE
L2071694	SCHAFER RUTH	HADSON ENERGY RESOURCES CORP	09/19/1962	15/353	HAMILTON	KS	T21S-R41W SEC 14: NE, SE
L2068672	GILLAM FRANCES J & A STANLEY	HAMILTON BROTHERS LTD	02/07/1963	16/77	HAMILTON	KS	T21S-R41W SEC 14: NW
L2068670	FRANCES J GILLAM ET VIR	HAMILTON BROTHERS LTD	02/07/1963	16/77	HAMILTON	KS	T21S-R41W SEC 14: NW
L2068673	GILLAM FRANCES J & A STANLEY	HAMILTON BROTHERS LTD	02/07/1963	16/76	HAMILTON	KS	T21S-R41W SEC 14: SW
L2068671	FRANCES J GILLAM ET VIR	HAMILTON BROTHERS LTD	02/07/1963	16/76	HAMILTON	KS	T21S-R41W SEC 14: SW
L2064532	HOWELL SUSIE H ET AL	J E BEYMER	04/02/1953	8/406	HAMILTON	KS	T21S-R41W SEC 15: NE
L2064533	SUSIE H HOWELL ET AL	J E BEYMER	04/02/1953	8/406	HAMILTON	KS	T21S-R41W SEC 15: NE
L2069192	BOCK WILLIAM F ET AL	J E BEYMER	03/24/1953	8/414	HAMILTON	KS	T21S-R41W SEC 15: NW
L2064411	LUCAS GRAYCE & DALE	J E BEYMER	03/24/1953	8/418	HAMILTON	KS	T21S-R41W SEC 15: NW
L2069199	WILLIAM F BOCK ET AL	J E BEYMER	03/24/1953	8/414	HAMILTON	KS	T21S-R41W SEC 15: NW
L2069194	GRAYCE LUCAS ET VIR	J E BEYMER	03/24/1953	8/418	HAMILTON	KS	T21S-R41W SEC 15: NW
L2069179	SHIVELY J H & RUTH	ROBERT H KIRK	03/23/1953	8/315	HAMILTON	KS	T21S-R41W SEC 15: SE
L2069178	J H SHIVELY ET UX	ROBERT H KIRK	03/23/1953	8/315	HAMILTON	KS	T21S-R41W SEC 15: SE
L2069193	BOCK WILLIAM F ET AL	J E BEYMER *	03/24/1953	8/413	HAMILTON	KS	T21S-R41W SEC 15: SW
L2069198	LUCAS GRAYCE & DALE	J E BEYMER	03/24/1953	8/412	HAMILTON	KS	T21S-R41W SEC 15: SW
L2064414	WILLIAM F BOCK ET AL	J E BEYMER	03/24/1953	8/413	HAMILTON	KS	T21S-R41W SEC 15: SW
L2064406	GRAYCE LUCAS ET VIR	J E BEYMER	03/24/1953	8/418	HAMILTON	KS	T21S-R41W SEC 15: SW
L2070291	OWINGS HAZEL W ET AL	HAMILTON BROTHERS LTD	06/28/1962	15/323	HAMILTON	KS	T21S-R41W SEC 16: NE
L2065560	HAZEL W OWINGS ET AL	HAMILTON BROTHERS LTD	06/28/1962	15/323	HAMILTON	KS	T21S-R41W SEC 16: NE
L2064999	KERR MANLEY & PEARL	HAMILTON BROTHERS LTD	05/05/1962	15/291	HAMILTON	KS	T21S-R41W SEC 16: NW, SW
L2072855	HOWELL ALFRED M & MARY	DON BUTCHEE	12/12/1962	15/378	HAMILTON	KS	T21S-R41W SEC 16: SE
L2071735	MANLEY KERR ET UX	HAMILTON BROTHERS LTD	09/24/1952	15/291	HAMILTON	KS	T21S-R41W SEC 16: W2
L2072706	BOYER KATHERINE E & MERRITT	LVO CORPORATION	11/29/1972	21/177	HAMILTON	KS	T21S-R41W SEC 17: NE

LEASE CODE	LESSOR	LESSEE	LEASE DATE	RECORDING INFO	COUNTY	STATE	LEGAL DESCRIPTION
L2065200	ADA FERN EUBANK	J CECIL RHODES	05/21/1973	22/35	HAMILTON	KS	T21S-R41W SEC 17: NW
L2072707	GRILLIOT BARBARA MARY	LVO CORPORATION	11/29/1972	21/176	HAMILTON	KS	T21S-R41W SEC 17: SE
L2067954	HIGH CARL S ESTATE	LVO CORPORATION	11/29/1972	21/181	HAMILTON	KS	T21S-R41W SEC 17: SW
L2066830	HOWELL ALFRED M & MARY L	LVO CORPORATION	09/08/1972	21/93	HAMILTON	KS	T21S-R41W SEC 21: NE, SE
L2066831	KERR MANLEY & PEARL	LVO CORPORATION	09/08/1972	21/94	HAMILTON	KS	T21S-R41W SEC 21: NW, SW
L2072211	RIEDINGER ROSARIO MILLER ET V	J FRED HAMBRIGHT	10/28/1994	43/27	HAMILTON	KS	T21S-R41W SEC 22: N2SE
L2072210	HAZLETT DEBRA J MILLER & DAVID	J FRED HAMBRIGHT	10/28/1994	43/26	HAMILTON	KS	T21S-R41W SEC 22: S2SE
L2068543	DOSKOCIL JOE & DOLORES	WILLIAM S MILLENER	01/26/1954	10/194	HAMILTON	KS	T21S-R41W SEC 27: NE, SE
L2066814	BURNS RALPH W & LELA	HAMILTON BROTHERS LTD	09/06/1962	15/341	HAMILTON	KS	T21S-R41W SEC 27: NW
L2072219	RALPH W BURNS ET UX	HAMILTON BROTHERS LTD	10/29/1952	15/341	HAMILTON	KS	T21S-R41W SEC 27: NW
L2066041	FRAZIER OLIVE R	M C BLUHM	07/27/1953	9/4	HAMILTON	KS	T21S-R41W SEC 27: SW T21S-R41W SEC 34: NW, SW
L2072930	EDDY LOUIS J	LEE A ADAMS	12/19/1953	10/315	HAMILTON	KS	T21S-R41W SEC 28: N2SW, SESW
L2071576	BURNS PAUL G AND ALWINIE	HAMILTON BROTHERS LTD	09/06/1962	15/343	HAMILTON	KS	T21S-R41W SEC 28: NE
L2067432	PAUL G BURNS ET UX	HAMILTON BROS LTD	10/29/1952	15/343	HAMILTON	KS	T21S-R41W SEC 28: NE
L2066815	BURNS VERBAL E AND KATHERINE	HAMILTON BROTHERS LTD	09/06/1962	15/342	HAMILTON	KS	T21S-R41W SEC 28: NW
L2066816	VERBAL BURNS ET UX	HAMILTON BROTHERS LTD	09/06/1962	15/342	HAMILTON	KS	T21S-R41W SEC 28: NW
L2063856	SHASTID N KILIANI TRUSTEE	HADSON PETROLEUM USA INC*	02/09/1962	15/278	HAMILTON	KS	T21S-R41W SEC 28: SE
L2070426	KORBER WALTER H	LEE A ADAMS	07/09/1953	9/105	HAMILTON	KS	T21S-R41W SEC 28: SWSW T21S-R41W SEC 33: NE, NW, SE, SW
L2066973	KUHN HELYN JOYCE	LOUIS DREYFUS NATURAL GAS CORP	09/24/1999	46/105	HAMILTON	KS	T21S-R41W SEC 29: NE, NW
L2071736	LITZ MADELYN PATRICIA	LOUIS DREYFUS NATURAL GAS CORP	09/24/1999	46/106	HAMILTON	KS	T21S-R41W SEC 29: NE, NW
L2066974	SEWELL MARILYN ANN	LOUIS DREYFUS NATURAL GAS CORP	09/24/1999	46/107	HAMILTON	KS	T21S-R41W SEC 29: NE, NW
L2066905	EDDY L J	LOUIS DREYFUS NATURAL GAS CORP	09/17/1999	46/108	HAMILTON	KS	T21S-R41W SEC 29: SE, SW
L2071032	BALDERSON MABEL	LEE A ADAMS	08/05/1953	9/463	HAMILTON	KS	T21S-R41W SEC 31: E2NW, LOT 1, LOT 2, LOT 3, LOT 4 T21S-R41W SEC 31: E2SW, LOT 1, LOT 2, LOT 3, LOT 4
L2065989	HATFIELD LEE H & BLANCHE	M C BLUHM	07/24/1953	9/237	HAMILTON	KS	T21S-R41W SEC 31: NE
L2070397	LEWIS WOODROW & JUANITA	LEE A ADAMS	07/07/1953	9/51	HAMILTON	KS	T21S-R41W SEC 31: SE

LEASE CODE	LESSOR	LESSEE	LEASE DATE	RECORDING INFO	COUNTY	STATE	LEGAL DESCRIPTION
L2065306	J DONALD ROBERTS ET UX	PLAINS RESOURCES INC	05/30/1989	36/55	HAMILTON	KS	T21S-R41W SEC 36: NE, NW, SE, SW
L2069313	DALBY JOSEPH F ET AL	HADSON ENERGY RESOURCES CORP	04/02/1962	15/275	HAMILTON	KS	T21S-R41W SEC 9: NE
L2069314	JOSEPH F DALBY ET AL	HADSON OIL & GAS CO	04/02/1962	15/275	HAMILTON	KS	T21S-R41W SEC 9: NE
L2065472	WRIGHT ESTEL H AND HAZEL	HAMILTON BROTHERS LTD	06/12/1962	15/326	HAMILTON	KS	T21S-R41W SEC 9: NW, SW
L2068896	BOCK WILLIAM F ET AL	HAMILTON BROTHERS LTD	02/25/1963	16/110	HAMILTON	KS	T21S-R41W SEC 9: SE
L2064415	WILLIAM F BOCK ET AL	J E BEYMER	03/24/1953	16/110	HAMILTON	KS	T21S-R41W SEC 9: SE
L2068897	WILLIAM F BOCK ET AL	HAMILTON BROTHERS LTD	02/25/1963	16/110	HAMILTON	KS	T21S-R41W SEC 9: SE
L2065140	LEWIS WOODROW & JUANITA	LYNN C STEWART	05/16/1973	22/57	HAMILTON	KS	T21S-R42W SEC 25: NE, SW
L2065139	HAYWARD ESTHER ET AL	LYNN C STEWART	05/16/1973	22/58	HAMILTON	KS	T21S-R42W SEC 25: NW
L2065536	STATEN PAUL R & THELMA	KEN ALLEN HUNGERFORD	06/23/1975	24/182	HAMILTON	KS	T21S-R42W SEC 25: SE
L2068838	DIKEMAN FRED & MARTHA	HAMILTON BROTHERS LTD	02/18/1963	16/94	HAMILTON	KS	T22S-R40W SEC 15: SE T22S-R40W SEC 20: E2NE T22S-R40W SEC 21: NE, SE, SW
L2064641	GILLAM A S & FRANCES	CITIES SERVICE OIL COMPANY	04/10/1968	18/252	HAMILTON	KS	T22S-R40W SEC 15: SW
L2070747	LARRY & CAROL DIKEMAN	PHILLIP A HANCOCK	07/26/1974	24/72	HAMILTON	KS	T22S-R40W SEC 16: NE, NW, SW
L2066009	FRED & MARTHA DIKEMAN	PHILLIP A HANCOCK	07/26/1974	24/71	HAMILTON	KS	T22S-R40W SEC 16: SE
L2072619	WALLER ROSE DELORIS & MARVIN	PRI KANSAS INC	11/21/1987	34/219	HAMILTON	KS	T22S-R40W SEC 17: E2SE
L2072618	BOYER WILBERT N & FRANCES	PRI KANSAS INC	11/21/1987	34/221	HAMILTON	KS	T22S-R40W SEC 17: E2SE
L2067849	PENNINGTON VERNON W AND	PRI KANSAS INC	11/21/1987	34/220	HAMILTON	KS	T22S-R40W SEC 17: E2SE
L2067840	THE SALVATION ARMY	PRI KANSAS INC	11/20/1987	34/244	HAMILTON	KS	T22S-R40W SEC 17: NE, NW
L2071447	DARREL G DIKEMAN ET UX	PLAINS RESOURCES INC	08/28/1987	34/197	HAMILTON	KS	T22S-R40W SEC 17: SW
L2067839	NEGLEY PAUL W AND THELMA	PRI KANSAS INC	11/20/1987	34/243	HAMILTON	KS	T22S-R40W SEC 17: W2SE
L2068338	BOLTZ HENRY & MILDRED	O G SMITH	01/10/1957	13/38	HAMILTON	KS	T22S-R40W SEC 18: E2NW, LOT 1, LOT 2
L2068339	EBERLE CLARENCE ET AL	O G SMITH	01/10/1957	13/36	HAMILTON	KS	T22S-R40W SEC 18: E2NW, LOT 1, LOT 2
L2064490	MCADAM LEROY J	HAMILTON BROTHERS LTD	03/30/1961	14/442	HAMILTON	KS	T22S-R40W SEC 18: E2SW, LOT 3, LOT 4
L2064489	LEROY J MCADAM	HAMILTON BROTHERS LTD	03/30/1961	14/442	HAMILTON	KS	T22S-R40W SEC 18: E2SW, LOT 3, LOT 4
L2069095	KERR GEORGE MANLEY & PEARL	PC FRAZEE	03/16/1961	14/440	HAMILTON	KS	T22S-R40W SEC 18: NE

LEASE CODE	LESSOR	LESSEE	LEASE DATE	RECORDING INFO	COUNTY	STATE	LEGAL DESCRIPTION
L2069094	GEORGE MANLEY KERR ET UX	P C FRAZEE	03/16/1961	14/440	HAMILTON	KS	T22S-R40W SEC 18: NE
L2071123	JONES ARTHUR T & HETTY	N ADAMS	08/10/1956	12/292	HAMILTON	KS	T22S-R40W SEC 18: SE
L2072034	DURBIN HELEN LOUISE	AMAX OIL & GAS INC*	10/18/1977	26/305	HAMILTON	KS	T22S-R40W SEC 19: NE, NW, SE, SW
L2789911	CAROL L DIKEMAN	SCOUT ENERGY GROUP V LP	08/22/2022	53/182	HAMILTON	KS	T22S-R40W SEC 21 S2
L2064278	SALVATION ARMY	HAMILTON BROTHERS LTD	03/13/1963	16/153	HAMILTON	KS	T22S-R40W SEC 21: NW
	CAROL L DIKEMAN	SCOUT ENERGY GROUP V, LP	8/8/2022	53/182	HAMILTON	KS	T22S-R40W SEC 21: S2
L2064608	DITSON LYMAN P & NELLE	CITIES SERVICE OIL COMPANY	04/08/1968	18/300	HAMILTON	KS	T22S-R40W SEC 22: NW
L2064622	ENGELLAND GENEVA & MORRIS	CITIES SERVICE OIL COMPANY	04/09/1968	18/267	HAMILTON	KS	T22S-R40W SEC 22: SE
L2072931	SUGHRUE HERBERT K & KATHRYN	CITIES SERVICE OIL COMPANY	12/19/1975	24/278	HAMILTON	KS	T22S-R40W SEC 22: SE
L2069328	DIKEMAN FRED & MARTHA W	CITIES SERVICE OIL COMPANY	04/04/1968	18/217	HAMILTON	KS	T22S-R40W SEC 22: SW
L2794612	ALBERTA T SIMON	BROOKS ENERGY COMPANY	07/01/2020	53/158	HAMILTON	KS	T22S-R40W SEC 23: E2, SW
L2067580	DIKEMAN DARREL & LOIS I	PLAINS PETROLEUM OPERATING CO*	11/05/1953	9/290	HAMILTON	KS	T22S-R40W SEC 30: E2NW LOT 1, LOT 2
L2067569	MAXFIELD MATTIE	MC BLUHM	11/04/1953	9/291	HAMILTON	KS	T22S-R40W SEC 30: E2SW, LOT 3, LOT 4
L2072340	JONES ARTHUR T ET AL	MC BLUHM	11/04/1953	9/289	HAMILTON	KS	T22S-R40W SEC 30: NE, SE
L2063522	ROSSON KEITH & MARIE	WILLIAM S MILLENER	01/11/1954	10/403	HAMILTON	KS	T22S-R40W SEC 32: NE, NW, SW
L2065329	CULLEN DR RICHARD C ET AL	HAMILTON BROTHERS LTD	06/01/1960	14/216	HAMILTON	KS	T22S-R40W SEC 32: SE
L2065330	DR RICHARD C CULLEN ET AL	HAMILTON BROTHERS LTD	06/01/1960	14/216	HAMILTON	KS	T22S-R40W SEC 32: SE
L2067554	HOWELL ROBERT S & RUBY	LYNN C STEWART	11/03/1971	20/9	HAMILTON	KS	T22S-R40W SEC 5: NE, NW, SE, SW
L2066912	A J GOULD ET UX	KANSAS-NEBRASKA NATURAL GAS CO	09/18/1961	15/76	HAMILTON	KS	T22S-R40W SEC 6: NE, SW
L2070020	RAYMOND URTON ET UX	J CECIL RHODES	05/30/1973	22/36	HAMILTON	KS	T22S-R40W SEC 7: E2NW, LOT 1, LOT 2
L2069408	BLANCHE HYDE ET VIR	LVO CORPORATION	04/10/1973	21/262	HAMILTON	KS	T22S-R40W SEC 7: E2SW, LOT 3, LOT 4
L2069702	HERBERT E RAMSEY III ET UX	LVO CORPORATION	05/02/1973	21/288	HAMILTON	KS	T22S-R40W SEC 7: NE
L2067955	KELLUM MINNIE B	LVO CORPORATION	11/29/1972	21/178	HAMILTON	KS	T22S-R40W SEC 7: SE
L2064776	YEO HELEN MARIE & FRED	PLAINS RESOURCES INC	04/18/1989	36/43	HAMILTON	KS	T22S-R40W SEC 8: NW
L2064775	NEGLEY PAUL W & THELMA	PLAINS RESOURCES INC	04/18/1989	36/42	HAMILTON	KS	T22S-R40W SEC 8: NW

LEASE CODE	LESSOR	LESSEE	LEASE DATE	RECORDING INFO	COUNTY	STATE	LEGAL DESCRIPTION
L2069518	DIKEMAN LARRY L & CAROL L	PLAINS RESOURCES INC	04/18/1989	36/44	HAMILTON	KS	T22S-R40W SEC 8: SE
L2069519	SHETTERLY M RICHARD & BETTY	PLAINS RESOURCES INC	04/18/1989	36/41	HAMILTON	KS	T22S-R40W SEC 8: SE
L2064774	MINTER ELLOUISE MITCHELL	PLAINS RESOURCES INC	04/18/1989	36/54	HAMILTON	KS	T22S-R40W SEC 8: SW
L2068162	CLARA B MITCHELL	HAMILTON BROTHERS LTD	12/21/1960	14/443	HAMILTON	KS	T22S-R40W SEC 8: SW
L2072192	SHETTERLY HAROLD & MAXCINE	J FRED HAMBRIGHT	10/27/1994	43/16	HAMILTON	KS	T22S-R40W SEC 9: NE, NW
L2072208	COCHRAN WILLIAM F III TRUST	J FRED HAMBRIGHT	10/28/1994	43/25	HAMILTON	KS	T22S-R40W SEC 9: SE
L2067407	DIKEMAN LARRY & CAROL	J FRED HAMBRIGHT	10/27/1994	43/15	HAMILTON	KS	T22S-R40W SEC 9: SW
L2070176	DE BURGH A KANSAS LIMITED PAR	J FRED HAMBRIGHT	06/10/1997	45/131	HAMILTON	KS	T22S-R40W SEC 9: SW
L2069018	JON BARTON SHASTID ET UX	KANSAS-NEBRASKA NATURAL GAS COMPANY INC	03/09/1962	15/295	HAMILTON	KS	T22S-R41W SEC 10: NE
L2071797	MOBIL OIL CORPORATION	MARK J MOURNE OIL & GAS	10/01/1989	36/163	HAMILTON	KS	T22S-R41W SEC 10: NE
L2071253	CHARLES VAN EDDY ET UX	LADD PETROLEUM CORP	08/16/1977	26/116	HAMILTON	KS	T22S-R41W SEC 10: NE, SE, SW
L2068044	HICKLE JOHN G AND STELLA	LADD PETROLEUM CORP	12/07/1977	27/110	HAMILTON	KS	T22S-R41W SEC 10: NW
L2071256	SHASTID N KILIANI TRUSTEE	LADD PETROLEUM CORP	08/16/1977	26/195	HAMILTON	KS	T22S-R41W SEC 10: SE, SW
L2066913	A J GOULD ET UX	KANSAS-NEBRASKA NATURAL GAS CO	09/18/1961	15/78	HAMILTON	KS	T22S-R41W SEC 11: NE, SW
L2069757	DOROTHY B WILSON ET AL	KANSAS-NEBRASKA NATURAL GAS CO	05/09/1962	15/297	HAMILTON	KS	T22S-R41W SEC 12: NE
L2065513	ST COLUMBANS FOREIGN MISSION SOCIETY	HADSON OIL & GAS CO	06/20/1962	15/309	HAMILTON	KS	T22S-R41W SEC 13: N2
L2066916	ZENO A GOULD ET UX	KANSAS-NEBRASKA NATURAL GAS CO	09/18/1961	15/71	HAMILTON	KS	T22S-R41W SEC 13: SW
L2067301	FLOYD STRATE ET UX	KANSAS-NEBRASKA NATURAL GAS CO	10/20/1961	15/133	HAMILTON	KS	T22S-R41W SEC 14: SW T22S-R41W SEC 15: NE
L2067302	STRATE FLOYD & VERA	KANSAS-NEBRASKA NATURAL GAS	10/20/1961	15/133	HAMILTON	KS	T22S-R41W SEC 15: NE, SE
L2070417	GRISSOM PATTERSON	LEE A ADAMS	07/08/1953	9/100	HAMILTON	KS	T22S-R41W SEC 15: NW
L2064342	HOCKETT E ELMER & MARY	SUN OIL COMPANY	03/19/1964	16/404	HAMILTON	KS	T22S-R41W SEC 15: SW
L2064469	FERTIG A F AND FRIEDA	PC FRAZEE	03/28/1955	11/260	HAMILTON	KS	T22S-R41W SEC 16: N2SE
L2064470	MONTGOMERY W E AND JEANETTE	PC FRAZEE	03/28/1955	11/316	HAMILTON	KS	T22S-R41W SEC 16: N2SE
L2067012	EATON KENNETH M AND AVIS	HAMILTON BROTHERS LTD	09/30/1960	14/249	HAMILTON	KS	T22S-R41W SEC 16: NE
L2068495	BURNETT ETHEL ET AL	PC FRAZEE	01/22/1954	11/214	HAMILTON	KS	T22S-R41W SEC 16: NW

LEASE CODE	LESSOR	LESSEE	LEASE DATE	RECORDING INFO	COUNTY	STATE	LEGAL DESCRIPTION
L2065628	ROSS FLOSSIE AND GLENN	TEXACO INC	07/03/1963	16/250	HAMILTON	KS	T22S-R41W SEC 16: NW
L2068496	TAPSCOTT D W AND VIRGINIA	PC FRAZEE	01/22/1954	11/55	HAMILTON	KS	T22S-R41W SEC 16: S2SE
L2065656	SHASTID NATALIE K AND JON	LEE A ADAMS	07/07/1953	9/55	HAMILTON	KS	T22S-R41W SEC 16: SW
L2070772	SMALLEY JOHN L & ALICE	ED PENDLETON	07/27/1978	27/144	HAMILTON	KS	T22S-R41W SEC 18: E2NW, LOT 1, LOT 2
L2066476	ZYGNER S J & ETHEL	LADD PETROLEUM CORPORATION	08/15/1978	27/142	HAMILTON	KS	T22S-R41W SEC 18: E2NW, LOT 1, LOT 2 T22S-R41W SEC 18: NE, LOT 1, LOT 2
L2065991	FERTIG WENDELL W & PATTY	ED PENDLETON	07/24/1978	27/141	HAMILTON	KS	T22S-R41W SEC 18: E2SW, LOT 3, LOT 4
L2066475	S J ZYGNER ET UX	LADD PETROLEUM CORP	08/15/1978	27/142	HAMILTON	KS	T22S-R41W SEC 18: NE T22S-R41W SEC 18: NW
L2066043	JOHN L SMALLEY ET UX	ED PENDLETON	07/27/1978	15/191	HAMILTON	KS	T22S-R41W SEC 18: NW
L2071701	NEGLEY PAUL W & THELMA	LADD PETROLEUM CORPORATION	09/20/1978	27/143	HAMILTON	KS	T22S-R41W SEC 18: SE
L2071680	DON W MARTIN ET UX	KANSAS-NEBRASKA NATURAL GAS CO	09/18/1961	15/70	HAMILTON	KS	T22S-R41W SEC 2: NE
L2070427	NEGLEY PAUL W AND THELMA	LEE A ADAMS	07/09/1953	9/382	HAMILTON	KS	T22S-R41W SEC 20: NE, NW T22S-R41W SEC 21: NW T22S-R41W SEC 28: NE
L2065668	MILLER F J AND MABEL	LEE A ADAMS	07/08/1953	9/459	HAMILTON	KS	T22S-R41W SEC 21: NE
L2063608	ARMIT LILLIAN J AND JOHN	KANSAS-NEBRASKA NATURAL GAS	01/15/1962	15/230	HAMILTON	KS	T22S-R41W SEC 21: NW
L2063801	SPAAR BERTHA ET AL	JOE B NATHAN	02/03/1956	12/85	HAMILTON	KS	T22S-R41W SEC 21: SE, SW
L2069342	H C WEAR ET UX	HAMILTON BROTHERS LTD	04/05/1962	15/271	HAMILTON	KS	T22S-R41W SEC 22: N2SE
L2069610	S F FOTOPOULOS ET UX	KANSAS-NEBRASKA NATURAL GAS CO	04/23/1962	15/272	HAMILTON	KS	T22S-R41W SEC 22: NE, SW
L2071465	PAUL REIFEL ET AL	KANSAS-NEBRASKA NATURAL GAS CO	08/30/1961	15/41	HAMILTON	KS	T22S-R41W SEC 23: NE
L2064311	W L DUNBAR ET UX	KANSAS-NEBRASKA NATURAL GAS COMPANY INC	03/16/1962	15/267	HAMILTON	KS	T22S-R41W SEC 23: SW
L2068925	YOTTER STEPHEN ORISON	PLAINS RESOURCES INC	02/28/1989	36/4	HAMILTON	KS	T22S-R41W SEC 24: NE
L2069984	LEWIS AG INC	PLAINS RESOURCES INC	05/26/1988	35/159	HAMILTON	KS	T22S-R41W SEC 24: NW
L2069983	EVA E LEWIS ET VIR	PLAINS RESOURCES INC	05/26/1988	35/151	HAMILTON	KS	T22S-R41W SEC 24: SE
L2067081	GUYTHER ROBERT O ET AL	PLAINS RESOURCES INC	10/06/1988	35/265	HAMILTON	KS	T22S-R41W SEC 24: SW
L2067024	MARY L LENSKI ET AL	KANSAS-NEBRASKA NATURAL GAS CO	10/01/1961	15/149	HAMILTON	KS	T22S-R41W SEC 25: SW
L2064310	CARL R BRADSHAW	UNITED PRODUCING COMPANY INC	03/16/1957	13/21	HAMILTON	KS	T22S-R41W SEC 26: NE T22S-R41W SEC 36: NE
L2069725	PAUL F THIELEN ET UX	KANSAS-NEBRASKA NATURAL GAS CO	05/05/1962	15M/284	HAMILTON	KS	T22S-R41W SEC 27: NE

LEASE CODE	LESSOR	LESSEE	LEASE DATE	RECORDING INFO	COUNTY	STATE	LEGAL DESCRIPTION
L2064124	BUHRLE WALTER	PLAINS RESOURCES INC	02/28/1989	36/38	HAMILTON	KS	T22S-R41W SEC 28: NW, SW
L2064126	SCHEEL LINDA ANN	PLAINS RESOURCES INC	02/28/1989	36/5	HAMILTON	KS	T22S-R41W SEC 28: SE
L2068923	BARRETT JOHN M	PLAINS RESOURCES INC	02/28/1989	36/6	HAMILTON	KS	T22S-R41W SEC 28: SE
L2068924	BARRETT MARILYN SUE	PLAINS RESOURCES INC	02/28/1989	36/7	HAMILTON	KS	T22S-R41W SEC 28: SE
L2068922	BARRETT JAMES PATRICK	PLAINS RESOURCES INC	02/28/1989	36/37	HAMILTON	KS	T22S-R41W SEC 28: SE
L2068921	BARRETT GINI	PLAINS RESOURCES INC	02/28/1989	36/36	HAMILTON	KS	T22S-R41W SEC 28: SE
L2064123	BARRETT MARY JEAN	PLAINS RESOURCES INC	02/28/1989	36/40	HAMILTON	KS	T22S-R41W SEC 28: SE
L2071743	EDWARD MELLIES	THE PURE OIL COMPANY	09/25/1953	10/8	HAMILTON	KS	T22S-R41W SEC 29: E2
L2067624	CLIFT C R & KATE	THE TEXAS COMPANY	11/06/1957	13/192	HAMILTON	KS	T22S-R41W SEC 29: NW, SW
L2069800	DAVE WEAVER ET UX	LYNN C STEWART	05/11/1973	22/61	HAMILTON	KS	T22S-R41W SEC 31: E2NW, LOT 1, LOT 2, LOT 3, LOT 4 T22S-R41W SEC 31: E2SW, LOT 1, LOT 2, LOT 3, LOT 4 T22S-R41W SEC 31: NE, LOT 1, LOT 2, LOT 3, LOT 4
L2065516	TRAPP FERN	PLAINS RESOURCES INC	06/20/1988	35/178	HAMILTON	KS	T22S-R41W SEC 32: NE
L2065515	HALL LAWRENCE	PLAINS RESOURCES INC	06/20/1988	35/179	HAMILTON	KS	T22S-R41W SEC 32: NE
L2064125	MILDRED F CHISHOLM ET VIR	PLAINS RESOURCES INC	02/28/1989	36/2	HAMILTON	KS	T22S-R41W SEC 32: NE
L2069985	OCONNOR JOHN & BEVERLY	PLAINS RESOURCES INC	05/26/1988	35/181	HAMILTON	KS	T22S-R41W SEC 32: NW
L2070240	TRAPP FERN	PLAINS RESOURCES INC	06/20/1988	35/180	HAMILTON	KS	T22S-R41W SEC 32: SE
L2065379	HALL LAWRENCE	PLAINS RESOURCES INC	06/02/1988	35/182	HAMILTON	KS	T22S-R41W SEC 32: SE
L2067236	DIKEMAN LARRY L & CAROL	PLAINS RESOURCES INC	10/17/1988	35/253	HAMILTON	KS	T22S-R41W SEC 32: SW
L2066980	ALBERT S SIMON	THE PURE OIL COMPANY	09/25/1953	10/1	HAMILTON	KS	T22S-R41W SEC 33: N2 T22S-R41W SEC 34: NW
L2071742	ALBERT S SIMON	THE PURE OIL COMPANY	09/25/1953	10/1	HAMILTON	KS	T22S-R41W SEC 33: NE, NW T22S-R41W SEC 34: NW
L2071746	SIMON URBAN W	THE PURE OIL COMPANY	09/25/1953	10/9	HAMILTON	KS	T22S-R41W SEC 33: S2 T22S-R41W SEC 34: SW
L2071747	URBAN W SIMON	THE PURE OIL COMPANY	09/25/1953	10/9	HAMILTON	KS	T22S-R41W SEC 33: S2 T22S-R41W SEC 34: SW
L2068905	BUHRLE DAVID	PC FRAZEE	02/27/1963	16/74	HAMILTON	KS	T22S-R41W SEC 34: NE
L2064104	DAVID BUHRLE	P C FRAZEE	02/27/1963	16/74	HAMILTON	KS	T22S-R41W SEC 34: NE
L2067119	JONES ARTHUR T & HETTY	KANSAS-NEBRASKA NATURAL GAS	10/09/1961	15/237	HAMILTON	KS	T22S-R41W SEC 34: SE
L2072050	ELIZABETH J SHOUP	KANSAS-NEBRASKA NATURAL GAS CO	10/19/1961	15/132	HAMILTON	KS	T22S-R41W SEC 35: NE

LEASE CODE	LESSOR	LESSEE	LEASE DATE	RECORDING INFO	COUNTY	STATE	LEGAL DESCRIPTION
L2064869	VINCENT THOMAS ET UX	KANSAS-NEBRASKA NATURAL GAS CO	04/23/1962	15/298	HAMILTON	KS	T22S-R41W SEC 35: SW
L2070119	FIRST NATIONAL BANK OF HUTCHINSON	W C PEERY	06/05/1954	10/383	HAMILTON	KS	T22S-R41W SEC 36: SW
L2070398	SHASTID JON BARTON & NATALIE	LEE A ADAMS	07/07/1953	9/43	HAMILTON	KS	T22S-R41W SEC 4: S2NE, LOT 1, LOT 2
L2072761	TROUP H J & THERESA	R L FERGUSON	12/03/1956	12/443	HAMILTON	KS	T22S-R41W SEC 4: S2NW, LOT 3, LOT 4 T22S-R41W SEC 4: SW, LOT 3, LOT 4
L2070416	GOULD A J & MAYME	LEE A ADAMS	07/08/1953	9/46	HAMILTON	KS	T22S-R41W SEC 4: SE
L2068087	LEWIS CARL ESTATE	LADD PETROLEUM CORP	12/13/1977	27/119	HAMILTON	KS	T22S-R41W SEC 6: NE, SE, SW T22S-R41W SEC 7: E2NE
L2068088	LEWIS WOODROW ESTATE	LADD PETROLEUM CORPORATION	12/13/1977	27/160	HAMILTON	KS	T22S-R41W SEC 6: NW
L2064269	GRISSOM CLYDE & BERNICE	ROBERT H KIRK	03/12/1953	8/202	HAMILTON	KS	T22S-R41W SEC 8: NE, NW, SE, SW
L2064901	VICTORIA E TRUSSELL	ASHLAND EXPLORATION INC	04/26/1977	26/80	HAMILTON	KS	T22S-R42W SEC 22: E2
L2064843	HATCHER CATTLE INC	ASHLAND EXPLORATION INC	04/22/1977	26/81	HAMILTON	KS	T22S-R42W SEC 22: E2
L2064791	PAUL D HANDY ET UX	ASHLAND EXPLORATION INC	04/19/1977	26/78	HAMILTON	KS	T22S-R42W SEC 22: NE
L2067848	TRUSSELL VICTORIA ET AL	MAX KIRK	11/21/1951	7/426	HAMILTON	KS	T22S-R42W SEC 23: NE, NW, SE, SW T22S-R42W SEC 24: NE, NW, SE, SW T22S-R42W SEC 25: NE, NW, SE, SW
L2072721	BOUCHER C G ET AL	MAX KIRK	11/30/1951	7/428	HAMILTON	KS	T22S-R42W SEC 23: NE, NW, SE, SW T22S-R42W SEC 24: NE, NW, SE, SW T22S-R42W SEC 25: NE, NW, SE, SW
L2072666	FRAZEE P C & CATHERINE	MAX KIRK	11/26/1951	7/427	HAMILTON	KS	T22S-R42W SEC 23: NE, NW, SE, SW T22S-R42W SEC 24: NE, NW, SE, SW T22S-R42W SEC 25: NE, NW, SE, SW
L2073896	LAWRENCE HERRMANN	HAROLD DUNCAN	09/09/1974	24/75-H	HAMILTON	KS	T23S-R39W SE: 3: LOT 1, LOT 2, LOT 3, LOT 4, S2N2, S2, T23S-R39W SEC 10: NE, SW, W2SE, SESE T23S-R39W SEC 16: S2
L2073897	EXXONMOBIL OIL CORPORATION AKA EXXON MOBIL CORP	OSBORN HEIRS COMPANY	05/15/2002	49/4	HAMILTON	KS	T23S-R39W SEC 21: ALL DOWN TO BASE OF ADMIRE FORMATION FOUND AT A DEPTH OF 3317' ON THE ELECTRIC LOG FOR THE FRED BROWNELL #2 WELL (API# 15- 189-21255) LOCATED IN SEC 1-T32S-R35W
L2074161	KATHERINE R WILLARD M ADAMS ET VIR	MERVYN M MACE	09/03/1974	23/275	HAMILTON	KS	T23S-R39W SEC 22: E2
L2074093	LAWRENCE HERRMANN	W B JR OSBORN	09/21/1979	28/183	HAMILTON	KS	T23S-R39W SEC 22: NW
L2073915	GORDON C THORPE	J E BEYMER	05/19/1975	24/175	HAMILTON	KS	T23S-R39W SEC 22: SW
L2073916	COUNTY BY BOARD OF COUNTY COMMISSIONERS KEARNY	J E BEYMER	06/10/1975	24/171	HAMILTON	KS	T23S-R39W SEC 22: SW
L2073917	JEANNE T GOODNIGHT ET VIR	J E BEYMER	09/30/1976	25/112	HAMILTON	KS	T23S-R39W SEC 22: SW
L2073904	SARAH JANE THOMECZEK	MERVYN M MACE	08/16/1974	23/272	HAMILTON	KS	T23S-R39W SEC 25: ALL
L2794621	PATRICIA MARIE JOHNSON	BROOKS ENERGY COMPANY	04/01/2021	53/146	HAMILTON	KS	T23S-R40W SEC 11: NE
L2794622	DAVID WYLIE LIVING TST	BROOKS ENERGY COMPANY	04/01/2021	53/147	HAMILTON	KS	T23S-R40W SEC 14: SE T23S-R40W SEC 23: S2
L2794623	ML ALBERT FAMILY TST	BROOKS ENERGY COMPANY	04/01/2021	53/148	HAMILTON	KS	T23S-R40W SEC 14: SE T23S-R40W SEC 23: S2

LEASE CODE	LESSOR	LESSEE	LEASE DATE	RECORDING INFO	COUNTY	STATE	LEGAL DESCRIPTION
L2071662	WOLF JOHN J	M C BLUHM	09/15/1953	9/189	HAMILTON	KS	T23S-R40W SEC 17: NE, NW, SE, SW
L2067686	SCANDRETT MARIAN G	LADD PETROLEUM CORP	11/10/1977	26/310	HAMILTON	KS	T23S-R40W SEC 20: NE
L2063790	ROBERT W BURTON TRUSTEE	ED PENDLETON	02/02/1978	27/109	HAMILTON	KS	T23S-R40W SEC 20: NW
L2072035	REED DOROTHY A	AMAX OIL & GAS INC*	10/18/1977	26/307	HAMILTON	KS	T23S-R40W SEC 20: SE
L2067267	ZIMMERMAN EDWARD D	LADD PETROLEUM CORP	10/18/1977	26/309	HAMILTON	KS	T23S-R40W SEC 20: SE
L2071966	ARTHUR H BURNS ET UX	LADD PETROLEUM CORP	10/16/1977	26/306	HAMILTON	KS	T23S-R40W SEC 20: SE, SW
L2067235	OLA V LOWRY	LADD PETROLEUM CORPORATION	10/17/1977	26/260	HAMILTON	KS	T23S-R40W SEC 20: SW
L2072939	WITT HERMAN G ET AL	M C BLUHM	12/20/1954	11/153	HAMILTON	KS	T23S-R40W SEC 21: NE, NW, SE, SW
L2068161	EATON WENDALL T AND VERONA	R L FERGUSON	12/21/1954	11/248	HAMILTON	KS	T23S-R40W SEC 22: NE, SE
L2071078	SALVATION ARMY	SUPERIOR OIL COMPANY	08/08/1956	12/388	HAMILTON	KS	T23S-R40W SEC 22: NW
L2063553	MILLER F J AND MABEL	JOE ENGBERG	01/13/1955	11/173	HAMILTON	KS	T23S-R40W SEC 22: SW
L2066528	DEMPSEY CONNOR ET UX	LADD PETROLEUM CORP	08/16/1977	26/124	HAMILTON	KS	T23S-R40W SEC 29: NE, NW, SW
L2071254	FRED F DOTTS	LADD PETROLEUM CORP	08/16/1977	26/117	HAMILTON	KS	T23S-R40W SEC 29: SE
L2071377	WHEATLAND ELECTRIC COOP INC	LADD PETROLEUM CORP	08/24/1977	26/118	HAMILTON	KS	T23S-R40W SEC 29: SE
L2068306	GOOD FOREST E ET UX	R L FERGUSON	01/07/1955	11/154	HAMILTON	KS	T23S-R40W SEC 5: N2
L2067421	GUM HARRY M & RUBY	J FRED HAMBRIGHT	10/28/1994	43/47	HAMILTON	KS	T23S-R40W SEC 9: NW, SW
L2072209	GUM THURMAN L & EDITH	J FRED HAMBRIGHT	10/28/1994	43/17	HAMILTON	KS	T23S-R40W SEC 9: NW, SW
L2066915	PAUL H FINKENBINDER ET UX	KANSAS-NEBRASKA NATURAL GAS CO	09/18/1961	15/73	HAMILTON	KS	T23S-R41W SEC 1: NE
L2070627	FREDERICK FINNUP ET AL	KANSAS-NEBRASKA NATURAL GAS CO	07/17/1962	15/329	HAMILTON	KS	T23S-R41W SEC 1: NE
L2066914	C L MAXFIELD ET UX	KANSAS-NEBRASKA NATURAL GAS CO	09/18/1961	15/74	HAMILTON	KS	T23S-R41W SEC 1: SW
L2063645	RALPH V THUROW ET AL	HAMILTON BROTHERS LTD	01/18/1960	14/159	HAMILTON	KS	T23S-R41W SEC 11: S2N2
L2068563	CARL R BRADSHAW	UNITED PRODUCING COMPANY INC	01/28/1955	11/190	HAMILTON	KS	T23S-R41W SEC 12: NE, SW
L2071686	NELSON THOMAS ET UX	PRI KANSAS INC	09/18/1987	31/193	HAMILTON	KS	T23S-R41W SEC 13: NE, SE
L2071717	GUYTHER ROBERT O ET AL	PRI KANSAS INC	09/21/1987	34/204	HAMILTON	KS	T23S-R41W SEC 13: NW, SW
L2794613	WITT/MATHENY TRUST	BROOKS ENERGY COMPANY	05/09/2021	53/155	HAMILTON	KS	T23S-R41W SEC 14: N2, SW

LEASE CODE	LESSOR	LESSEE	LEASE DATE	RECORDING INFO	COUNTY	STATE	LEGAL DESCRIPTION
L2065068	DELMER STUCKY ET UX	LYNN C STEWART	05/10/1973	22/68	HAMILTON	KS	T23S-R41W SEC 15: NE, NW, SE, SW
L2063814	GRABER MABEL ET AL	WILLIAM S MILLENER	02/04/1954	110/251	HAMILTON	KS	T23S-R41W SEC 16: NE, NW
L2068214	OCHS LAWRENCE O & EMOGENE	WILLIAM S MILLENER	12/31/1953	10/241	HAMILTON	KS	T23S-R41W SEC 16: SE, SW
L2063829	DELLA WOELFEL ET VIR	CITIES SERVICE PRODUCTION COMPANY	02/06/1963	16/96	HAMILTON	KS	T23S-R41W SEC 17: NE, NW T23S-R41W SEC 8: SE, SW
L2071729	JERRY D WEBB ET UX	THE PURE OIL COMPANY	09/23/1953	10/3	HAMILTON	KS	T23S-R41W SEC 17: SE T23S-R41W SEC 25: S2 T23S-R41W SEC 36: ALL
L2066963	WEBB JERRY D & MAUDE	PURE OIL COMPANY	09/23/1953	10/3	HAMILTON	KS	T23S-R41W SEC 17: SE T23S-R41W SEC 25: SE, SW
L2067782	HEGER RUDOLPH & WAVIE	KENNETH R SWENSON	11/17/1960	14/262	HAMILTON	KS	T23S-R41W SEC 17: SW
L2064491	T GRA GASTON ET UX	KANSAS-NEBRASKA NATURAL GAS CO	03/30/1962	15/262	HAMILTON	KS	T23S-R41W SEC 2: S2NE, LOT 1, LOT 2
L2067041	EASTON DR ROBERT S & RUTH	J FRED HAMBRIGHT INC	10/03/1989	36/107	HAMILTON	KS	T23S-R41W SEC 22: NE
L2071858	GRACE CHILDRENS HOME	J FRED HAMBRIGHT INC	10/06/1989	36/126	HAMILTON	KS	T23S-R41W SEC 22: NW
L2067043	OCHS LAWRENCE O & EMOGENE	J FRED HAMBRIGHT INC	10/03/1989	36/105	HAMILTON	KS	T23S-R41W SEC 22: SE
L2067042	OCHS LARRY R & LUCINDA	J FRED HAMBRIGHT INC	10/03/1989	36/106	HAMILTON	KS	T23S-R41W SEC 22: SW
L2071859	ROGERS DOROTHY L & BERT F	PLAINS RESOURCES INC	10/06/1989	36/137	HAMILTON	KS	T23S-R41W SEC 23: NE
L2067556	SUGHRUE KATHRYN E	PLAINS RESOURCES INC	11/03/1989	36/156	HAMILTON	KS	T23S-R41W SEC 23: NE, NW, SE, SW
L2067555	SOBRAY HELEN M ESTATE	PLAINS RESOURCES INC	11/03/1989	36/155	HAMILTON	KS	T23S-R41W SEC 23: NE, NW, SE, SW
L2067082	ROGERS DOROTHY L & BERT F	PLAINS RESOURCES INC	10/06/1989	36/136	HAMILTON	KS	T23S-R41W SEC 23: NW
L2067083	ROGERS DOROTHY L & BERT F	PLAINS RESOURCES INC	10/06/1989	36/135	HAMILTON	KS	T23S-R41W SEC 23: SE
L2071860	ROGERS DOROTHY L & BERT F	PLAINS RESOURCES INC	10/06/1989	36/134	HAMILTON	KS	T23S-R41W SEC 23: SW
L2071869	BURCH DONALD R	PLAINS RESOURCES INC	10/07/1987	34/202	HAMILTON	KS	T23S-R41W SEC 24: N2NW
L2070400	WILCOXEN JESSE I JR AND MARY	LADD PETROLEUM CORPORATION	07/07/1987	34/174	HAMILTON	KS	T23S-R41W SEC 24: N2NW, N2SW, S2NW, S2SW
L2066925	PHILLIPS FRANCES A ET AL	PRI KANSAS INC	09/18/1987	34/187	HAMILTON	KS	T23S-R41W SEC 24: NE, SE
L2071934	CHISHOLM MILDRED F AND J E	PLAINS RESOURCES INC	10/14/1987	34/207	HAMILTON	KS	T23S-R41W SEC 24: S2SW
L2069713	CATHERINE SUGHRUE ET AL	HAMILTON BROTHERS LTD	05/04/1960	14/211	HAMILTON	KS	T23S-R41W SEC 25: NE
L2064984	CATHARINE SUGHRUE ET AL	HAMILTON BROTHERS LTD	05/04/1960	14/211	HAMILTON	KS	T23S-R41W SEC 25: NE
L2063653	WILCOXEN JESSE I JR & MARY	M C BLUHM	01/19/1954	9/473	HAMILTON	KS	T23S-R41W SEC 25: NW T23S-R41W SEC 26: NE, NW, SE

LEASE CODE	LESSOR	LESSEE	LEASE DATE	RECORDING INFO	COUNTY	STATE	LEGAL DESCRIPTION
L2794614	DENNIS N TRAPP ET UX	BROOKS ENERGY COMPANY	05/21/2021	53/152	HAMILTON	KS	T23S-R41W SEC 26: SW
L2794615	LOIS L DEAN ET VIR	BROOKS ENERGY COMPANY	05/21/2021	53/151	HAMILTON	KS	T23S-R41W SEC 26: SW
L2068264	BUHRLE DAVID	WILLIAM S MILLENER	01/02/1954	10/333	HAMILTON	KS	T23S-R41W SEC 26: SW
L2066943	MURLIN CARTER ET UX	THE PURE OIL COMPANY	09/21/1953	10/12	HAMILTON	KS	T23S-R41W SEC 28: ALL T23S-R41W SEC 32: N2 T23S-R41W SEC 32: S2
L2071710	JOHN E TRACY ET UX	THE PURE OIL COMPANY	09/21/1953	10/11	HAMILTON	KS	T23S-R41W SEC 28: E2 T23S-R41W SEC 28: W2 T23S-R41W SEC 32: N2
L2068617	JOHN E TRACY ET UX	J CECIL RHODES	02/01/1976	24/280	HAMILTON	KS	T23S-R41W SEC 28: NW, SE, SW
L2063779	MURLIN CARTER ET UX	J CECIL RHODES	02/01/1976	24/281	HAMILTON	KS	T23S-R41W SEC 28: NW, SE, SW
L2070054	VIRGINIA HAMMETT EWING ET AL	LYNN C STEWART	06/01/1973	22/131	HAMILTON	KS	T23S-R41W SEC 29: NE, NW, SE, SW
L2071549	ESTATE OF FERDINAND STANLEY EWING MD	LYNN C STEWART	09/04/1973	22/132	HAMILTON	KS	T23S-R41W SEC 29: NE, NW, SE, SW
L2071604	MOULTON CLEVELAND F JR ET AL	SINCLAIR OIL & GAS COMPANY	09/09/1957	13/189	HAMILTON	KS	T23S-R41W SEC 3: S2NW, LOT 3, LOT 4
L2068540	SAUER HAROLD W & GLADYS	J D LONG	01/25/1957	13/66	HAMILTON	KS	T23S-R41W SEC 3: SE
L2067996	MOBIL OIL CORPORATION	PLAINS RESOURCES INC	12/01/1989	38/15	HAMILTON	KS	T23S-R41W SEC 3: SE
L2794617	BLAYNE BAXTER ET UX	BROOKS ENERGY COMPANY	06/23/2021	53/157	HAMILTON	KS	T23S-R41W SEC 30: ALL T23S-R41W SECT 31: A TRACT OF LAND ON THE WEST SIDE OF THAT PART OF THE NW LYING NORTH OF THE RIGHT OF WAY OF THE RAILROAD
L2071711	TRACY JOHN E AND VIRGINIA	THE PURE OIL COMPANY	09/21/1953	10/11	HAMILTON	KS	T23S-R41W SEC 32: NE, NW, SE, SW T23S-R41W SEC 33: NE, NW, SE, SW
L2071709	CARTER MURLIN AND DORIS	THE PURE OIL COMPANY	09/21/1953	10/12	HAMILTON	KS	T23S-R41W SEC 32: NE, NW, SE, SW T23S-R41W SEC 33: NE, NW, SE, SW
L2071688	RICHARDSON TRUST MARTHA E	PRI KANSAS INC	09/18/1987	34/188	HAMILTON	KS	T23S-R41W SEC 34: NE
L2066924	HERNDON TERRY O & EVA	PRI KANSAS INC	09/18/1987	34/195	HAMILTON	KS	T23S-R41W SEC 34: NW
L2066923	COWTOWN FEEDERS INC	PRI KANSAS INC	09/18/1987	35/72	HAMILTON	KS	T23S-R41W SEC 34: SW
L2063434	ARTHUR BOLTZ AND CHRISTINE BOTZ HIS WIFE ALSO KNOWN AS ARTHUR M BOLTZ AND CHRISTINE M BOLTZ HIS WIFE	WILLIAM S MILLENER	01/02/1954	10/116	HAMILTON	KS	T23S-R41W SEC 35: ALL
L2068265	FEDERAL LAND BANK OF WICHITA	WILLIAM S MILLENER	01/02/1954	10/114	HAMILTON	KS	T23S-R41W SEC 35: E2
L2068266	FEDERAL LAND BANK OF WICHITA	WILLIAM S MILLENER	01/02/1954	10/113	HAMILTON	KS	T23S-R41W SEC 35: W2
L2794620	ALBERTA T SIMON ET AL	BROOKS ENERGY COMPANY	06/22/2021	53/161	HAMILTON	KS	T23S-R41W SEC 4: E2, E2W2
L2794616	BLAYNE D BAXTER ET AL	BROOKS ENERGY COMPANY	06/23/2021	53/156	HAMILTON	KS	T23S-R41W SEC 4: LOT 4, SWNW
L2069801	DAVE WEAVER ET UX	LYNN C STEWART	05/11/1973	22/69	HAMILTON	KS	T23S-R41W SEC 5: NE, NW, SE, SW
L2048918	ELMER THOMECZEK ET UX	KANSAS NEBRASKA NATURAL GAS CO	11/21/1947	15/155, 16/132, 165/158, 6/240, 81/80, 81/81, 81/82	HAMILTON	KS	T24S-R39W SEC 1: N2N2 (AKA LOTS 1, 2, 3, 4) S2N2SE

LEASE CODE	LESSOR	LESSEE	LEASE DATE	RECORDING INFO	COUNTY	STATE	LEGAL DESCRIPTION
L2048914	W E MONTGOMERY ET UX	KANSAS NEBRASKA NATURAL GAS CO	11/18/1955	12/1, 15/155, 16/132, 2/9, 94/194	HAMILTON	KS	T24S-R39W SEC 1: SW
L2048915	C J KNOP ET AL	JOE E DENHAM	12/19/1947	15/155, 16/132, 2/9, 2/9, 7/42, 94/194	HAMILTON	KS	T24S-R39W SEC 1: SW
L2067810	W E MONTGOMERY ET UX	KANSAS NEBRASKA NATURAL GAS CO	11/18/1955	12/1	HAMILTON	KS	T24S-R39W SEC 1: SW
L2048919	EDNA R TEBO ET VIR	M C BLUHM	05/08/1953	2/264,264, 21/28, 22/118, 78/138, 8/431	HAMILTON	KS	T24S-R39W SEC 11:4 SW, FROM THE SURFACE OF THE EARTH DOWN TO THE DEPTHS ABOVE THE BASE OF THE CHASE GROUP OF THE PERMIAN SYSTEM
L2048921	ALVA PHILLIPS ET AL	KANSAS NEBRASKA NATURAL GAS CO	11/21/1947	15/155, 16/132, 57/408, 6/233, 77/268, 79/56, 95/24	HAMILTON	KS	T24S-R39W SEC 12: ALL T24S-R39W SEC 13: ALL
L2048922	G L LIGHT ET UX	KANSAS NEBRASKA NATURAL GAS CO	11/25/1947	15/155, 16/132, 6/235, 69/223, 76/278, 80/185, 80/329, 80/792	HAMILTON	KS	T24S-R39W SEC 12: E2NE
L2072615	S JANE THOMECZEK ET VIR	KANSAS NEBRASKA NATURAL GAS CO	11/21/1947	6/230	HAMILTON	KS	T24S-R39W SEC 12: NW T24S-R39W SEC 12: W2NE
L2048920	S JANE THOMECZEK ET VIR	KANSAS NEBRASKA NATURAL GAS CO	11/21/1947	15/155, 16/132, 163/137, 163/87, 165/158, 6/230, 81/83,	HAMILTON	KS	T24S-R39W SEC 12: W2NENW
L2048923	JAMES A SUTHERLAND ET AL	KANSAS NEBRASKA NATURAL GAS CO	04/03/1957	13/41, 15/155, 15/55, 16/132	HAMILTON	KS	T24S-R39W SEC 13: ALL T24S-R39W SEC 14: ALL
L2048924	ZELDA M BLAIR	KANSAS NEBRASKA NATURAL GAS CO	04/02/1957	13/42, 15/155, 15/55, 16/132	HAMILTON	KS	T24S-R39W SEC 13: ALL T24S-R39W SEC 14: ALL
L2048925	LIZZIE PHILLIPS ET AL	KANSAS NEBRASKA NATURAL GAS CO	11/22/1947	15/155, 15/155, 15/55, 16/132, 16/132, 6/228	HAMILTON	KS	T24S-R39W SEC 13: ALL T24S-R39W SEC 14: ALL
L2048926	ANDREW HARTNETT ET AL	KANSAS NEBRASKA NATURAL GAS CO	11/25/1947	15/155, 15/55, 16/132, 6/238	HAMILTON	KS	T24S-R39W SEC 13: NE, LESS AND EXCEPT GAS RIGHTS IN THE COUNCIL GROVE FORMATION, IDENTIFIED IN THE MASONIC HOME 2-2 WELL, LOCATED IN SWSENE OF SEC 6 T26S-R35W, TO BE BETWEEN 2,780' AND 2,980' BELOW THE SURFACE.
L2048929	BERTHA MONNICH	KANSAS NEBRASKA NATURAL GAS CO	11/25/1947	15/155, 16/132, 6/239, 68/34	HAMILTON	KS	T24S-R39W SEC 13: SE, LESS AND EXCEPT GAS RIGHTS IN THE COUNCIL GROVE FORMATION, IDENTIFIED IN THE MASONIC HOME 2-2 WELL, LOCATED IN SWSENE OF SEC 6 T26S-R35W, TO BE BETWEEN 2,780' AND 2,980' BELOW THE SURFACE.
L2064555	JAMES A SUTHERLAND ET AL	KANSAS NEBRASKA NATURAL GAS CO	04/03/1957	13/41	HAMILTON	KS	T24S-R39W SEC 13: SW T24S-R39W SEC 14: S2S2
L2064534	ZELDA M BLAIR	KANSAS NEBRASKA NATURAL GAS CO	04/02/1957	13/42	HAMILTON	KS	T24S-R39W SEC 13: SW T24S-R39W SEC 14: S2S2
L2067873	LIZZIE PHILLIPS ET AL	KANSAS NEBRASKA NATURAL GAS CO	11/22/1947	6/228	HAMILTON	KS	T24S-R39W SEC 13: SW T24S-R39W SEC 14: S2SE T24S-R39W SEC 14: S2SW
L2048928	E W MCNEILL ET UX	KANSAS NEBRASKA NATURAL GAS CO	11/21/1947	15/155, 16/132, 6/232, 79/225, 79/226, 81/16, 81/17, 81/187	HAMILTON	KS	T24S-R39W SEC 14: N2NEN2SWNW
L2067872	LIZZIE PHILLIPS	KANSAS NEBRASKA NATURAL GAS CO	11/22/1947	6/231	HAMILTON	KS	T24S-R39W SEC 14: NE
L2048927	LIZZIE PHILLIPS	KANSAS NEBRASKA NATURAL GAS CO	11/22/1947	15/155, 16/132, 6/231	HAMILTON	KS	T24S-R39W SEC 14: S2NEN2SE
L2064697	BURRILLA NEAR	P S MCCORMICK	04/13/1946	5/249	HAMILTON	KS	T24S-R39W SEC 24: E2NE, NESE, W2
L2065776	ANNIE E GUY ET AL	PANHANDLE EASTERN PIPE LINECOMPANY	07/13/1960	14/244	HAMILTON	KS	T24S-R39W SEC 24: NWNE
L2066616	ELIZABETH ANNE GUY ESTATE	PANHANDLE EASTERN PIPE LINECOMPANY	08/22/1960	14/245	HAMILTON	KS	T24S-R39W SEC 24: NWNE
L2069609	SYLVIA S LEE ET VIR	PANHANDLE EASTERN PIPE LINECOMPANY	04/23/1958	13/283	HAMILTON	KS	T24S-R39W SEC 24: NWSE, S2SE
L2069608	CLARENCE A BUTCHER ET UX	PANHANDLE EASTERN PIPE LINECOMPANY	04/23/1958	13/284	HAMILTON	KS	T24S-R39W SEC 24: NWSE, S2SE
L2065101	BURRILLA NEAR	PANHANDLE EASTERN PIPE LINECOMPANY	05/13/1960	14/213	HAMILTON	KS	T24S-R39W SEC 24: SWNE

LEASE CODE	LESSOR	LESSEE	LEASE DATE	RECORDING INFO	COUNTY	STATE	LEGAL DESCRIPTION
L2073920	DONALD D MCDONALD ET UX	J E BEYMER	06/09/1975	24/184-H	HAMILTON	KS	T24S-R39W SEC 25: LOT 4 W ACCRETIONS T24S-R39W SEC 26: LOT 5, LOT 6, LOT 7, LOT 8 W ACCRETIONS, S2 SW, SWSE T24S-R39W SEC 27: LOT 5 W ACCRETIONS, E2SE
L2073921	PHILLIP L MCDONALD ET UX	J E BEYMER	06/09/1975	24/183	HAMILTON	KS	T24S-R39W SEC 25: LOT 4 W ACCRETIONS T24S-R39W SEC 26: LOT 5, LOT 6, LOT 7, LOT 8 W ACCRETIONS, S2 SW, SWSE T24S-R39W SEC 27: LOT 5 W ACCRETIONS, E2SE
L2073922	SOPHIA JANE COOPER ET VIR	J E BEYMER	06/09/1975	24/187	HAMILTON	KS	T24S-R39W SEC 25: LOT 4 W ACCRETIONS T24S-R39W SEC 26: LOT 5, LOT 6, LOT 7, LOT 8 W ACCRETIONS, S2 SW, SWSE T24S-R39W SEC 27: LOT 5 W ACCRETIONS, E2SE
L2073923	ROGER H AND LOIS RAMSEY	J E BEYMER	05/27/1975	24/260	HAMILTON	KS	T24S-R39W SEC 25: LOT 4 W ACCRETIONS T24S-R39W SEC 26: LOT 5, LOT 6, LOT 7, LOT 8 W ACCRETIONS, S2 SW, SWSE T24S-R39W SEC 27: LOT 5 W ACCRETIONS, E2SE
L2068685	ST OF KS 026244	HAMILTON BROTHERS LTD	02/08/1960	14/161	HAMILTON	KS	T24S-R41W SEC 10: N2 T24S-R41W SEC 11: N2 T24S-R41W SEC 13: NE, NW
L2065506	TOMMY OVERTON ET AL	N ADAMS	06/19/1956	12/217	HAMILTON	KS	T24S-R41W SEC 11: S2SW, LOT 5, LOT 6, LOT 7
L2072785	VICTOR B TATE ET AL-1	COLORADO OIL & GAS CORPORATION	12/05/1958	13/382	HAMILTON	KS	T24S-R41W SEC 15: NE
L2066947	TATE GEORGE H III AND JUDY	PRI KANSAS INC	09/21/1987	34/249	HAMILTON	KS	T24S-R41W SEC 15: NE, NW
L2071715	FLETCHER FLORENCE TATE	PRI KANSAS INC	09/21/1987	34/251	HAMILTON	KS	T24S-R41W SEC 15: NE, NW
L2066948	TATE VIOLET K	PRI KANSAS INC	09/21/1987	34/250	HAMILTON	KS	T24S-R41W SEC 15: NE, NW
L2071713	DAVIS PEGGY L ET UX	PRI KANSAS INC	09/21/1987	34/247	HAMILTON	KS	T24S-R41W SEC 15: NE, NW
L2071722	TATE BRADNER A POWER OF ATTORN	PRI KANSAS INC	09/21/1987	34/252	HAMILTON	KS	T24S-R41W SEC 15: NE, NW
L2071721	TATE BRADNER A ET UX	PRI KANSAS INC	09/21/1987	35/74	HAMILTON	KS	T24S-R41W SEC 15: NE, NW
L2072782	VICTOR B TATE ET AL-1	COLORADO OIL AND GAS CORPORATION	12/05/1958	13/383	HAMILTON	KS	T24S-R41W SEC 15: NW
L2066944	CHISHOLM MILDRED F AND J E	PRI KANSAS INC	09/21/1987	34/191	HAMILTON	KS	T24S-R41W SEC 15: SE
L2066946	RIGDON ROBERT B AND ANN	PRI KANSAS INC	09/21/1987	34/196	HAMILTON	KS	T24S-R41W SEC 15: SW
L2071718	HARBIN PATRICIA R AND JOHN	PRI KANSAS INC	09/21/1987	34/192	HAMILTON	KS	T24S-R41W SEC 15: SW
L2071719	MARTIN ROBERTA AND DAVID	PRI KANSAS INC	09/21/1987	34/199	HAMILTON	KS	T24S-R41W SEC 15: SW
L2071716	GUTEKUNST JANE	PRI KANSAS INC	09/21/1987	34/205	HAMILTON	KS	T24S-R41W SEC 15: SW
L2066949	WOOD JOHN D ET UX	PRI KANSAS INC	09/21/1987	34/198	HAMILTON	KS	T24S-R41W SEC 15: SW
L2072780	TATE VICTOR B ET AL	COLORADO OIL & GAS CORP	12/05/1958	13/439	HAMILTON	KS	T24S-R41W SEC 16: NE
L2072786	VICTOR B TATE ET AL-1	COLORADO OIL AND GAS CORPORATION	12/05/1958	13/439	HAMILTON	KS	T24S-R41W SEC 16: NE
L2072779	TATE VICTOR B ET AL	COLORADO OIL & GAS CORPORATION	12/05/1958	13/438	HAMILTON	KS	T24S-R41W SEC 16: NW
L2072781	TATE VICTOR B ET AL	COLORADO OIL & GAS CORP	12/05/1958	13/437	HAMILTON	KS	T24S-R41W SEC 16: SE
L2072784	VICTOR B TATE ET AL-1	COLORADO OIL & GAS	12/05/1958	13/437	HAMILTON	KS	T24S-R41W SEC 16: SE

LEASE CODE	LESSOR	LESSEE	LEASE DATE	RECORDING INFO	COUNTY	STATE	LEGAL DESCRIPTION
L2068033	TATE VICTOR B ET AL	COLORADO OIL & GAS CORP	12/05/1958	13/436	HAMILTON	KS	T24S-R41W SEC 16: SW
L2067331	BOLTZ MILDRED	PRI KANSAS INC	10/21/1987	34/208	HAMILTON	KS	T24S-R41W SEC 2: S2NE, LOT 1, LOT 2
L2067332	CHEATUM RICHARD E & PATTY I	PRI KANSAS INC	10/21/1987	34/211	HAMILTON	KS	T24S-R41W SEC 2: S2NW, LOT 3, LOT 4 T24S-R41W SEC 2: SE, LOT 3, LOT 4 T24S-R41W SEC 2: SW, LOT 3, LOT 4
L2063778	USA KSBLM 028663	JAMES V HARBISON	02/01/1952	UNRECORDED	HAMILTON	KS	T24S-R41W SEC 22: N2 T24S-R41W SEC 8: S2
L2063763	USA KSBLM 028663	JAMES V HARBISON	01/31/1952	11/84	HAMILTON	KS	T24S-R41W SEC 22: NE, NW T24S-R41W SEC 8: SE, SW
L2065417	ARTHUR M BOLTZ ET UX	P C FRAZEE	06/07/1963	16/164	HAMILTON	KS	T24S-R41W SEC 3: NESE
L2068684	ST KS P 177	HAMILTON BROTHERS LTD	02/08/1960	14/161	HAMILTON	KS	T24S-R41W SEC 4: ALL
L2069069	CECIL A TATE ET UX	HAMILTON BROTHERS LTD	03/14/1960	14/181	HAMILTON	KS	T24S-R41W SEC 4: LOT 7
L2068032	TATE CECIL A AND MAUDE	COLORADO OIL & GAS CORP	12/05/1958	13/374	HAMILTON	KS	T24S-R41W SEC 8: NE
L2072775	CECIL A TATE ET UX	COLORADO OIL & GAS	12/05/1958	13/374	HAMILTON	KS	T24S-R41W SEC 8: NE
L2072778	TATE CECIL A AND MAUDE	COLORADO OIL & GAS CORP	12/05/1958	13/375	HAMILTON	KS	T24S-R41W SEC 8: NW
L2072776	CECIL A TATE ET UX	COLORADO OIL & GAS	12/05/1958	13/375	HAMILTON	KS	T24S-R41W SEC 8: NW
L2071714	FECHT ALBERT DALE & PAULINE	PRI KANSAS INC	09/21/1987	34/190	HAMILTON	KS	T24S-R41W SEC 9: N2NE, LOT 0, LOT 1, LOT 8, LOT 9
L2066945	DAVIS PEGGY L ET VIR	PRI KANSAS INC	09/21/1987	34/248	HAMILTON	KS	T24S-R41W SEC 9: SWSW, LOT 1, LOT 2, LOT 3, LOT 4, LOT 5, LOT 6, LOT 7
L2071720	TATE BRADNER A & ANN	PRI KANSAS INC	09/21/1987	35/73	HAMILTON	KS	T24S-R41W SEC 9: SWSW, LOT 1, LOT 2, LOT 3, LOT 4, LOT 5, LOT 6, LOT 7
L2072777	CECIL A TATE ET UX	COLORADO OIL & GAS	12/05/1958	13/373	HAMILTON	KS	T24S-R41W SEC 9: SWSW, LOT 1, LOT 2, LOT 3, LOT 4, LOT 5, LOT 6, LOT 7
L2067718	SIDNEY S TATE ESTATE	DIGGS JR M R	11/14/1973	22/210	HAMILTON	KS	T25S-R39W SEC 10: W2 T25S-R39W SEC 15: ALL T25S-R39W SEC 16: S2
L2065183	FEDERAL LAND BANK OF WICHITA	DENHAM JOE E	05/20/1946	5/148	HAMILTON	KS	T25S-R39W SEC 13: N2
L2065184	MCDONALD L R S ET UX	DENHAM JOE E	05/20/1946	5/149	HAMILTON	KS	T25S-R39W SEC 13: NE
L2065185	MCDONALD L R S ET UX	DENHAM JOE E	05/20/1946	5/150	HAMILTON	KS	T25S-R39W SEC 13: NW
L2071791	JOHN LAMPE INC	M R DIGGS JR	10/01/1973	22/214	HAMILTON	KS	T25S-R39W SEC 19: E2
L2067070	FINLAY MILLARD O ET UX	M R DIGGS JR	10/04/1973	22/185	HAMILTON	KS	T25S-R39W SEC 19: E2W2, LOT 1, LOT 2, LOT 3, LOT 4 T25S-R39W SEC 20: NW T25S-R39W SEC 30: E2NW, LOT 1, LOT 2
L2067457	NELLIE L LINDSAY ET VIR	UNITED PRODUCING COMPANY INC	10/30/1945	5/83	HAMILTON	KS	T25S-R39W SEC 25: NE
L2067456	LILLIAN M ARMIT ET VIR	UNITED PRODUCING COMPANY INC	10/30/1945	5/79	HAMILTON	KS	T25S-R39W SEC 25: NW
L2072237	C E EAGLE ET UX	UNITED PRODUCING COMPANY INC	10/30/1945	5/80	HAMILTON	KS	T25S-R39W SEC 25: NW

LEASE CODE	LESSOR	LESSEE	LEASE DATE	RECORDING INFO	COUNTY	STATE	LEGAL DESCRIPTION
L2068939	E M FREASE ET UX	UNITED PRODUCING COMPANY INC	03/01/1946	5/96	HAMILTON	KS	T25S-R39W SEC 25: SE
L2070735	ANITA C TIBBITTS ET AL	JOE E DENHAM	07/25/1946	5/250	HAMILTON	KS	T25S-R39W SEC 25: SW
L2064209	JOHNSTON NORMA D	LYON JR P A	03/07/1977	26/10	HAMILTON	KS	T25S-R39W SEC 27: W2
L2068994	MENOR WHITNEY COMPANY	LYON JR P A	03/07/1977	26/25	HAMILTON	KS	T25S-R39W SEC 27: W2
L2064601	RAMBLER OIL COMPANY	AMOCO PRODUCTION COMPANY	04/07/1977	26/115	HAMILTON	KS	T25S-R39W SEC 27: W2
L2069035	BESSIE PUTNEY ESTATE	LYON JR P A	03/11/1977	26/44	HAMILTON	KS	T25S-R39W SEC 27: W2
L2064261	WHITNEY ROBIN WAYNE ETAL	LYON JR P A	03/11/1977	26/16	HAMILTON	KS	T25S-R39W SEC 27: W2
L2068995	PAR OIL COMPANY INC	LYON JR P A	03/07/1977	26/13	HAMILTON	KS	T25S-R39W SEC 27: W2
L2068993	LIGNUM OIL COMPANY	LYON JR P A	03/07/1977	26/14	HAMILTON	KS	T25S-R39W SEC 27: W2
L2064208	DOUGHERTY WILLIAM E JR	LYON JR P A	03/07/1977	26/11	HAMILTON	KS	T25S-R39W SEC 27: W2
L2068992	KEY ENTERPRISES INC	LYON JR P A	03/07/1977	26/15	HAMILTON	KS	T25S-R39W SEC 27: W2
L2068991	HARBER RAYMOND ET AL	LYON JR P A	03/07/1977	26/12	HAMILTON	KS	T25S-R39W SEC 27: W2
L2071871	RECTOR NELLIE PEARL ET VIR	DIGGS JR M R	10/08/1973	23/12	HAMILTON	KS	T25S-R39W SEC 33: E2
L2071873	RECTOR OSCAR E ET UX	DIGGS JR M R	10/08/1973	23/10	HAMILTON	KS	T25S-R39W SEC 33: W2
L2072181	GRABER LILLIE	M R DIGGS JR	10/26/1973	22/228	HAMILTON	KS	T25S-R39W SEC 34: NE
L2067389	STUCKY PHILIP ET UX	M R DIGGS JR	10/26/1973	22/229	HAMILTON	KS	T25S-R39W SEC 34: NW
L2072220	OVERBEY EDDIE M ET UX	DIGGS JR M R	10/29/1973	22/235	HAMILTON	KS	T25S-R39W SEC 34: SE
L2072182	GRABER MABEL ET VIR	DIGGS JR M R	10/26/1973	22/233	HAMILTON	KS	T25S-R39W SEC 34: SW
L2072073	JOE A ENGLERT ET UX	JOE E DENHAM	10/20/1955	11/497	HAMILTON	KS	T25S-R39W SEC 35: N2
L2049037	JOE A ENGLERT ET UX	JOE E DENHAM	10/20/1955	11/497, 15/155, 16/132, 29/87, 3/426	HAMILTON	KS	T25S-R39W SEC 35: N2, LESS AND EXCEPT GAS RIGHTS IN THE COUNCIL GROVE FORMATION AS IDENTIFIED IN THE MASONIC HOME LOCATED IN SWSENE OF SEC 6-T26S-R35W, TO BE BETWEEN 2,980' BELOW THE SURFACE2,780'.
L2067552	JOHN W MOYLE	JOE E DENHAM	11/03/1955	11/498	HAMILTON	KS	T25S-R39W SEC 35: S2
L2067553	JOHN W MOYLE	JOE E DENHAM	11/03/1955	11/498	HAMILTON	KS	T25S-R39W SEC 35: S2
L2072326	JOHN W MOYLE	JOE E DENHAM	11/03/1955	11/498	HAMILTON	KS	T25S-R39W SEC 35: S2
L2051972	JOHN W MOYLE	JOE E DENHAM	11/03/1955	11/498	HAMILTON	KS	T25S-R39W SEC 35: S2
L2051973	JOHN W MOYLE	JOE E DENHAM	11/03/1955	11/498	HAMILTON	KS	T25S-R39W SEC 35: S2

LEASE CODE	LESSOR	LESSEE	LEASE DATE	RECORDING INFO	COUNTY	STATE	LEGAL DESCRIPTION
L2049038	JOHN W MOYLE	JOE E DENHAM	11/03/1955	11/498, 15/155, 16/132, 26/145, 29/87, 3/427, 77/269, 77/37, 78/24	HAMILTON	KS	T25S-R39W SEC 35: S2, LESS AND EXCEPT GAS RIGHTS IN THE COUNCIL GROVE FORMATION AS IDENTIFIED IN THE MASONIC HOME LOCATED IN SWSENE OF SEC 6-T26S-R35W, TO BE BETWEEN 2,980' BELOW THE SURFACE2,780'.
L2064613	R S FIELD ET AL	UNITED PRODUCING COMPANY INC	04/09/1945	5/53	HAMILTON	KS	T25S-R39W SEC 36: E2
L2069284	EFFIE R YINGLING ET VIR	UNITED PRODUCING COMPANY INC	03/31/1945	5/45	HAMILTON	KS	T25S-R39W SEC 36: W2
L2064638	SCHERTZ KATIE E ET VIR	WILLIAM S MILLENER	04/10/1948	7/86	HAMILTON	KS	T26S-R39W SEC 1: NE, NW, S2
L2069394	ZOOK ABNER J ET UX	WILLIAM S MILLENER	04/09/1948	7/85	HAMILTON	KS	T26S-R39W SEC 1: S2NE, LOT 1, LOT 2, LOT 3, LOT 4 T26S-R39W SEC 1: S2NW, LOT 1, LOT 2, LOT 3, LOT 4
L2072927	JOHN J MOLYNEAUX	JOE E DENHAM	12/19/1946	5/270	HAMILTON	KS	T26S-R39W SEC 10: NE
L2065227	FEDERAL FARM MORTGAGE CORPORATION	UNITED PRODUCING COMPANY INC	05/24/1945	5/66	HAMILTON	KS	T26S-R39W SEC 10: SE, W2
L2070921	ZOOK ABNER J ET UX	DENHAM JOE E	08/01/1944	5/9	HAMILTON	KS	T26S-R39W SEC 11: NE
L2066750	FATZER ELMER B ET UX	DENHAM J E	09/01/1944	5/35	HAMILTON	KS	T26S-R39W SEC 11: NW
L2070954	GROVES WILBER ET UX	DENHAM JOE E	08/03/1944	5/14	HAMILTON	KS	T26S-R39W SEC 11: SE
L2066244	FLETCHER CHARLES ET UX	DENHAM JOE E	08/04/1944	5/11	HAMILTON	KS	T26S-R39W SEC 11: SW
L2066151	ABNER J ZOOK ET UX	JOE E DENHAM	08/01/1944	5/8	HAMILTON	KS	T26S-R39W SEC 12: N2
L2070854	ADOLF W KLASSEN ET UX	JOE E DENHAM	07/31/1944	5/5	HAMILTON	KS	T26S-R39W SEC 12: S2
L2066387	FINNUP ALTA S ET AL	DENHAM J E	08/10/1944	5/20	HAMILTON	KS	T26S-R39W SEC 13: N2
L2068189	VIRGIL H WELLS TRUST	DENHAM J E	12/28/1946	5/269	HAMILTON	KS	T26S-R39W SEC 13: N2
L2070958	MILLIKEN VIDA ET VIR	DENHAM J E	08/03/1944	5/38	HAMILTON	KS	T26S-R39W SEC 13: S2
L2066383	ALTA S FINNUP ET AL	J E DENHAM	08/10/1944	5/37	HAMILTON	KS	T26S-R39W SEC 13: S2
L2066221	GROVES LILLY M ET VIR	DENHAM JOE E	08/03/1944	5/1	HAMILTON	KS	T26S-R39W SEC 14: NE
L2066223	LANNON JOHN D ET UX	DENHAM J E	08/03/1944	5/17	HAMILTON	KS	T26S-R39W SEC 14: NW
L2068182	LANNON JAMES P ET AL	DENHAM JOE E	12/26/1946	5/268	HAMILTON	KS	T26S-R39W SEC 14: SE
L2066372	PFEFFINGER VIOLA E	DENHAM J E	08/09/1944	5/16	HAMILTON	KS	T26S-R39W SEC 14: SW
L2066752	FATZER ELMER B ETUX	DENHAM J E	09/01/1944	5/34	HAMILTON	KS	T26S-R39W SEC 15: E2
L2066751	FATZER ELMER B ET UX	DENHAM J E	09/01/1944	5/36	HAMILTON	KS	T26S-R39W SEC 15: N2SW, NW
L2072836	BISHOP S ET UX	STANOLIND OIL AND GAS COMPANY	12/10/1953	9/388	HAMILTON	KS	T26S-R39W SEC 15: NENENE
L2071133	DYCK HENRY ET UX	DENHAM JOE E	08/12/1944	5/4	HAMILTON	KS	T26S-R39W SEC 15: S2SW T26S-R39W SEC 22: NW

LEASE CODE	LESSOR	LESSEE	LEASE DATE	RECORDING INFO	COUNTY	STATE	LEGAL DESCRIPTION
L2069238	C A HOFFMAN ET UX	UNITED PRODUCING COMPANY INC	03/28/1945	5/43	HAMILTON	KS	T26S-R39W SEC 16: ALL
L2069239	C A HOFFMAN ET UX	UNITED PRODUCING COMPANY INC	03/28/1945	5/42	HAMILTON	KS	T26S-R39W SEC 17: N2NE
L2064465	OTTO UNRUH & ELVA UNRUH ET AL	UNITED PRODUCING COMPANY INC	03/28/1945	5/68	HAMILTON	KS	T26S-R39W SEC 17: N2SW
L2072850	DELMER STUCKY ET AL	UNITED PRODUCING COMPANY INC	12/12/1945	5/94	HAMILTON	KS	T26S-R39W SEC 17: NW, S2NE
L2067505	MARTIN STUCKY ET AL	UNITED PRODUCING COMPANY INC	11/01/1945	5/87	HAMILTON	KS	T26S-R39W SEC 17: S2SW, SE
L2069253	ROSA B SMITH ET VIR	UNITED PRODUCING COMPANY INC	03/29/1945	5/41	HAMILTON	KS	T26S-R39W SEC 19: NE
L2064462	FEDERAL LAND BANK OF WICHITA	UNITED PRODUCING COMPANY INC	03/28/1945	5/58	HAMILTON	KS	T26S-R39W SEC 19: NESW, LOT 3 T26S-R39W SEC 19: SE, LOT 3
L2064463	H S HELTEMES ET UX	UNITED PRODUCING COMPANY INC	03/28/1945	5/57	HAMILTON	KS	T26S-R39W SEC 19: NESW, LOT 3 T26S-R39W SEC 19: SE, LOT 3 T26S-R39W SEC 19: SESW, LOT 4
L2069322	WILLIAM J WALTON ET AL	UNITED PRODUCING COMPANY INC	04/03/1945	5/69	HAMILTON	KS	T26S-R39W SEC 19: NW
L2069393	ZOOK ABNER J ET UX	WILLIAM S MILLENER	04/09/1948	7/34	HAMILTON	KS	T26S-R39W SEC 2: LOT 1, LOT 2
L2071923	MID-AMERICAN OIL COMPANY ET AL	STANOLIND OIL AND GAS COMPANY	10/13/1948	7/83	HAMILTON	KS	T26S-R39W SEC 2: LOT 1, LOT 2
L2069690	ZOOK ABNER ET UX	UNITED PRODUCING COMPANY INC	05/01/1945	5/64	HAMILTON	KS	T26S-R39W SEC 2: S2N2, LOT 3, LOT 4
L2072904	RENFREW IRVIN C ET UX	DENHAM JOE E	12/16/1946	5/261	HAMILTON	KS	T26S-R39W SEC 2: SE
L2069224	SPENCER ROBT D ET UX	UNITED PRODUCING COMPANY INC	03/27/1945	5/40	HAMILTON	KS	T26S-R39W SEC 2: SW
L2069164	H W ROBERTS ET AL	UNITED PRODUCING COMPANY INC	03/22/1945	5/73	HAMILTON	KS	T26S-R39W SEC 20: NE
L2069273	E M FREASE ET UX	UNITED PRODUCING COMPANY INC	03/30/1945	5/51	HAMILTON	KS	T26S-R39W SEC 20: SE
L2064381	NELLIE T ROBERTS ET AL	UNITED PRODUCING COMPANY INC	03/22/1945	5/72	HAMILTON	KS	T26S-R39W SEC 20: W2
L2066217	DOERR A A	DENHAM JOE E	08/03/1944	5/13	HAMILTON	KS	T26S-R39W SEC 21: NE
L2066591	SHAFER GLENN A ET UX	DENHAM J E	08/19/1944	5/19	HAMILTON	KS	T26S-R39W SEC 21: NW
L2066138	TRUSSELL HARRY ET UX	DENHAM J E	07/31/1944	5/28	HAMILTON	KS	T26S-R39W SEC 21: SE
L2071705	WENGER OLIVIA KOPPES ET VIR	DENHAM J E	09/21/1944	5/23	HAMILTON	KS	T26S-R39W SEC 21: SW
L2070957	MILLER GEORGE D	DENHAM JOE E	08/03/1944	5/12	HAMILTON	KS	T26S-R39W SEC 22: NE
L2066124	BISHOP WASHINGTON C S ET UX	DENHAM J E	07/31/1944	5/18	HAMILTON	KS	T26S-R39W SEC 22: S2
L2070582	MCDONALD L R S ET UX	DENHAM JOE E	07/16/1943	4/419	HAMILTON	KS	T26S-R39W SEC 23: E2 T26S-R39W SEC 24: NE, NW, S2 T26S-R39W SEC 25: N2
L2071052	MARTIN ANITA R ET VIR	DENHAM J E	08/07/1944	5/6	HAMILTON	KS	T26S-R39W SEC 23: N2SW, NW

LEASE CODE	LESSOR	LESSEE	LEASE DATE	RECORDING INFO	COUNTY	STATE	LEGAL DESCRIPTION
L2071571	MC DONALD PHILIP L	DENHAM JOE E	09/06/1943	4/423	HAMILTON	KS	T26S-R39W SEC 23: S2SW
L2071570	LANNON JOHN D ET AL	DENHAM JOE E	09/06/1943	4/421	HAMILTON	KS	T26S-R39W SEC 24: NW
L2065701	DOERR A A ET UX	DENHAM JOE E	07/12/1943	4/409	HAMILTON	KS	T26S-R39W SEC 25: SE
L2065908	HARTLEY CHARLES	DENHAM JOE E	07/19/1943	4/417	HAMILTON	KS	T26S-R39W SEC 25: SW
L2070599	BEREMAN W E	DENHAM JOE E	07/17/1943	4/415	HAMILTON	KS	T26S-R39W SEC 26: NE
L2067922	WALTON WILLIAM J ET AL	DENHAM JOE E	11/28/1944	5/39	HAMILTON	KS	T26S-R39W SEC 26: SW
L2070865	TRUSSELL HARRY ET UX	DENHAM JOE E	07/31/1944	5/29	HAMILTON	KS	T26S-R39W SEC 27: NE, S2, W2
L2070863	TRUSSELL HARRY ET UX	DENHAM JOE E	07/31/1944	5/31	HAMILTON	KS	T26S-R39W SEC 28: NE, NW, SE, SW
L2070856	FEDERAL LAND BANK OF WICHITA	DENHAM J E	07/31/1944	5/26	HAMILTON	KS	T26S-R39W SEC 29: N2
L2070864	TRUSSELL HARRY ET UX	DENHAM J E	07/31/1944	5/25	HAMILTON	KS	T26S-R39W SEC 29: NE, SE, W2
L2070857	FEDERAL LAND BANK OF WICHITA	DENHAM J E	07/31/1944	5/27	HAMILTON	KS	T26S-R39W SEC 29: S2
L2064447	IRVING S BROTHERS ET UX	UNITED PRODUCING COMPANY INC	03/27/1945	5/47	HAMILTON	KS	T26S-R39W SEC 3: S2
L2064446	IRA S BROTHERS	UNITED PRODUCING COMPANY INC	03/27/1945	5/49	HAMILTON	KS	T26S-R39W SEC 3: S2NE, LOT 1, LOT 2
L2069223	IRA S BROTHERS	UNITED PRODUCING COMPANY INC	03/27/1945	5/48	HAMILTON	KS	T26S-R39W SEC 3: S2NW, LOT 3, LOT 4
L2064464	H S HELTEMES ET UX	UNITED PRODUCING COMPANY INC	03/28/1945	5/55	HAMILTON	KS	T26S-R39W SEC 30: NE T26S-R40W SEC 25: NE
L2069240	FEDERAL LAND BANK OF WICHITA	UNITED PRODUCING COMPANY INC	03/28/1945	5/56	HAMILTON	KS	T26S-R39W SEC 30: NE T26S-R40W SEC 25: NE
L2069272	E L BRADDOCK ET AL	UNITED PRODUCING COMPANY INC	03/30/1945	5/50	HAMILTON	KS	T26S-R39W SEC 30: NW
L2069241	LEO J HATTRUP ET UX	UNITED PRODUCING COMPANY INC	03/28/1945	5/44	HAMILTON	KS	T26S-R39W SEC 30: S2
L2071088	FATZER J R ET AL	DENHAM J E	08/09/1944	5/15	HAMILTON	KS	T26S-R39W SEC 31: NE
L2066406	HELTEMES H S ET UX	DENHAM JOE E	08/12/1944	5/2	HAMILTON	KS	T26S-R39W SEC 31: SE
L2071462	FEDERAL LAND BANK OF WICHITA	DENHAM JOE E	08/30/1944	5/22	HAMILTON	KS	T26S-R39W SEC 31: SE
L2071314	YINGLING I R ET UX	DENHAM J E	08/18/1944	5/7	HAMILTON	KS	T26S-R39W SEC 31: W2
L2070934	BAUGHMAN JOHN W ET UX	DENHAM JOE E	08/02/1944	5/10	HAMILTON	KS	T26S-R39W SEC 32: E2
L2070935	FRAZIER PERLE C	DENHAM J E	08/02/1944	5/24	HAMILTON	KS	T26S-R39W SEC 32: NW
L2071135	HELTEMES H S ET UX	DENHAM JOE E	08/12/1944	5/3	HAMILTON	KS	T26S-R39W SEC 32: SW

LEASE CODE	LESSOR	LESSEE	LEASE DATE	RECORDING INFO	COUNTY	STATE	LEGAL DESCRIPTION
L2066728	FEDERAL LAND BANK OF WICHITA	DENHAM JOE E	08/30/1944	5/21	HAMILTON	KS	T26S-R39W SEC 32: SW
L2066139	TRUSSELL HARRY ET UX	DENHAM J E	07/31/1944	5/30	HAMILTON	KS	T26S-R39W SEC 33: E2
L2066140	TRUSSELL HARRY ET UX	DENHAM J E	07/31/1944	5/32	HAMILTON	KS	T26S-R39W SEC 33: W2
L2066127	FEDERAL LAND BANK OF WICHITA	DENHAM J E	07/31/1944	5/33	HAMILTON	KS	T26S-R39W SEC 33: W2
L2070482	FEGAN R B ET UX	DENHAM JOE E	07/13/1943	4/413	HAMILTON	KS	T26S-R39W SEC 34: N2 T26S-R39W SEC 34: SE T26S-R39W SEC 34: W2
L2065953	SEYB MIKE F ET UX	DENHAM JOE E	07/21/1943	4/417	HAMILTON	KS	T26S-R39W SEC 35: NE
L2070547	EHLERS GRACE O	DENHAM JOE E	07/15/1943	4/411	HAMILTON	KS	T26S-R39W SEC 36: NE, SE, W2
L2065151	OSCAR RECTOR ET UX	DWIGHT E DAVIS	05/17/1967	18/148	HAMILTON	KS	T26S-R39W SEC 4: S2
L2065188	GRANT W TREMBLEY ET UX	DWIGHT E DAVIS	05/20/1967	18/143	HAMILTON	KS	T26S-R39W SEC 4: S2NE, LOT 1, LOT 2, LOT 3, LOT 4 T26S-R39W SEC 4: SENW, LOT 1, LOT 2, LOT 3, LOT 4
L2072278	USA KSW 011783	ASHLAND OIL & REFINING COMPANY	11/01/1968	18-A/32	HAMILTON	KS	T26S-R39W SEC 4: SWNW
L2069857	BARNEY M AKERS JR ET UX	DWIGHT E DAVIS	05/17/1967	18/150	HAMILTON	KS	T26S-R39W SEC 5: S2, LOT 1, LOT 2, LOT 3, LOT 4 T26S-R39W SEC 5: S2N2, LOT 1, LOT 2, LOT 3, LOT 4
L2063464	THOMAS LOWENBERG ET UX	ASHLAND OIL & REFINING CO	01/05/1968	18/188	HAMILTON	KS	T26S-R39W SEC 7: N2, N2S2
L2071538	ROBERT J SPENCER ET UX	ASHLAND OIL CO INC	09/03/1976	25/66	HAMILTON	KS	T26S-R39W SEC 7: S2SE
L2069694	OSCAR RECTOR ET AL	ASHLAND OIL & GAS REFINING CO	05/01/1968	18/284	HAMILTON	KS	T26S-R39W SEC 7: S2SE, LOT 4 T26S-R39W SEC 7: SESW, LOT 4
L2068770	EDWARD M LAMPE ET UX	ASHLAND OIL & REFINING COMPANY	02/13/1968	18/204	HAMILTON	KS	T26S-R39W SEC 8: N2NE
L2069858	OSCAR RECTOR ET UX	DWIGHT E DAVIS	05/17/1967	18/147	HAMILTON	KS	T26S-R39W SEC 8: NW
L2063945	JEROME H LAMPE ET UX	ASHLAND OIL & REFINING COMPANY	02/13/1968	18/206	HAMILTON	KS	T26S-R39W SEC 8: S2NE
L2063685	JOHN LAMPE INC	ASHLAND OIL & REFINING COMPANY	01/23/1968	18/194	HAMILTON	KS	T26S-R39W SEC 8: SE
L2063463	G P POWERS ET UX	ASHLAND OIL & REFINING COMPANY INC	01/05/1968	18/190	HAMILTON	KS	T26S-R39W SEC 8: SW
L2064448	IRVING S BROTHERS ET UX	UNITED PRODUCING COMPANY INC	03/27/1945	5/46	HAMILTON	KS	T26S-R39W SEC 9: ALL
L2069856	ADOLPH A BREHM ET UX	DWIGHT E DAVIS	05/17/1967	18/142	HAMILTON	KS	T26S-R40W SEC 10: NE T26S-R40W SEC 14: SE T26S-R40W SEC 22: W2W2NW
L2069891	ALBERT D CAMPBELL ET UX	DWIGHT E DAVIS	05/20/1967	18/149	HAMILTON	KS	T26S-R40W SEC 20: N2SW
L2069868	ROBERT A WEDEL ET UX	DWIGHT E DAVIS	05/18/1967	18/141	HAMILTON	KS	T26S-R40W SEC 20: NE
L2069892	LEO BERGKAMP ET UX	DWIGHT E DAVIS	05/20/1967	18/145	HAMILTON	KS	T26S-R40W SEC 20: NW
L2071630	LEO BERGKAMP ET UX	DWIGHT E DAVIS	09/12/1974	23/144	HAMILTON	KS	T26S-R40W SEC 20: NW

LEASE CODE	LESSOR	LESSEE	LEASE DATE	RECORDING INFO	COUNTY	STATE	LEGAL DESCRIPTION
L2069890	ABRAHAM A MARTENS ET UX	DWIGHT E DAVIS	05/20/1967	18/146	HAMILTON	KS	T26S-R40W SEC 21: SENE T26S-R40W SEC 22: NW
L2069693	SELMA GRABER ET VIR	UNITED PRODUCING COMPANY INC	05/01/1951	7/147	HAMILTON	KS	T26S-R40W SEC 25: NW
L2069755	ROSA B SMITH ET VIR	UNITED PRODUCING COMPANY INC	05/09/1946	5/98	HAMILTON	KS	T26S-R40W SEC 25: S2
L2066869	ADOLPH A BREHM ET UX	DWIGHT E DAVIS	09/12/1974	23/145	HAMILTON	KS	T26S-R40W SEC 29: SE
L2049250	W E MONTGOMERY ET AL	N ADAMS	11/15/1956	16/74, 16M/270, 5A/138	HAMILTON	KS	T26S-R40W SEC 35: SW
L2064664	H S HELTEMES ET UX	UNITED PRODUCING COMPANY INC	04/12/1945	5/62	HAMILTON	KS	T26S-R40W SEC 36: ALL
L2069433	FERDINAND J ISAAC ET AL	UNITED PRODUCING COMPANY INC	04/12/1945	5/61	HAMILTON	KS	T26S-R40W SEC 36: ALL
L2071745	P C FRAZEE ET UX	THE PURE OIL COMPANY	09/25/1953	10/21	HAMILTON	KS	T22S-R41W SEC 29: W2

Exhibit A-1

Wells and Units

(See attached.)

Name	Alternative Well Name	Enertia ID	EJ Hugoton DEVCO / Yield CO ABS	State	County	Api Number	Op/NonOp
1179.534 - EHLERS, G.O. 2	EHLERS, G.O. 2	11790534	DevCo	KS	HAMILTON	1507520016	Operated
1184.082 - H. S. HELTEMES 1-36	H. S. HELTEMES 1-36	11840082	DevCo	KS	HAMILTON	1507520182	Operated
1177.002 - HCU 0431-B	HCU 0431-B	11770002	DevCo	KS	HAMILTON	1507520234	Operated
1177.005 - HCU 0531-B	HCU 0531-B	11770005	DevCo	KS	HAMILTON	1507520467	Operated
1177.011 - HCU 0911	HCU 0911	11770011	DevCo	KS	HAMILTON	1507510054	Operated
1177.013 - HCU 0920-B	HCU 0920-B	11770013	DevCo	KS	HAMILTON	1507520654	Operated
1177.017 - HCU 1011	HCU 1011	11770017	DevCo	KS	HAMILTON	1507510030	Operated
1177.019 - HCU 1021-B	HCU 1021-B	11770019	DevCo	KS	HAMILTON	1507520230	Operated
1177.022 - HCU 1211 DUSTY 1	HCU 1211 DUSTY 1	11770022	DevCo	KS	HAMILTON	1507520072	Operated
1177.041 - HCU 1720-D	HCU 1720-D	11770041	DevCo	KS	HAMILTON	1507520679	Operated
1177.044 - HCU 1820-B	HCU 1820-B	11770044	DevCo	KS	HAMILTON	1507520477	Operated
1177.048 - HCU 1920-B	HCU 1920-B	11770048	DevCo	KS	HAMILTON	1507520225	Operated
1177.050 - HCU 1930-B	HCU 1930-B	11770050	DevCo	KS	HAMILTON	1507520410	Operated
1177.053 - HCU 2120-B	HCU 2120-B	11770053	DevCo	KS	HAMILTON	1507520478	Operated
1177.056 - HCU 2220-B	HCU 2220-B	11770056	DevCo	KS	HAMILTON	1507520587	Operated
1177.064 - HCU 2421-B	HCU 2421-B	11770064	DevCo	KS	HAMILTON	1507520446	Operated
1177.066 - HCU 2422-C	HCU 2422-C	11770066	DevCo	KS	HAMILTON	1507520678	Operated
1177.070 - HCU 2531-B	HCU 2531-B	11770070	DevCo	KS	HAMILTON	1507520766	Operated
1177.074 - HCU 2831-B	HCU 2831-B	11770074	DevCo	KS	HAMILTON	1507520420	Operated
1177.079 - HCU 2930-C	HCU 2930-C	11770079	DevCo	KS	HAMILTON	1507520650	Operated
1177.091 - HCU 3220-B	HCU 3220-B	11770091	DevCo	KS	HAMILTON	1507520443	Operated
1177.094 - HCU 3321-C	HCU 3321-C	11770094	DevCo	KS	HAMILTON	1507520677	Operated
1177.026 - HCU 1411 SWD	HCU 1411 SWD	11770026	DevCo	KS	HAMILTON	1507520791	Operated
1177.027 - HCU 1441-B SWD	HCU 1441-B SWD	11770027	DevCo	KS	HAMILTON	1507520235	Operated
1177.046 - HCU 1820-D SWD	HCU 1820-D SWD	11770046	DevCo	KS	HAMILTON	1507520742	Operated
1177.062 - HCU 2231-E (SWD)	HCU 2231-E (SWD)	11770062	DevCo	KS	HAMILTON	1507520692	Operated
1177.083 - HCU 3030-D SWD	HCU 3030-D SWD	11770083	DevCo	KS	HAMILTON	1507500027	Operated
1177.084 - HCU 3030-E SWD	HCU 3030-E SWD	11770084	DevCo	KS	HAMILTON	1507520071	Operated
1177.086 - HCU 3120-E SWD	HCU 3120-E SWD	11770086	DevCo	KS	HAMILTON	1507520703	Operated
1177.089 - HCU 3211-B (SWD)	HCU 3211-B (SWD)	11770089	DevCo	KS	HAMILTON	1507520224	Operated
1092.083 - Herrmann 1 (SWD)	Herrmann 1 (SWD)	10920083	DevCo	KS	HAMILTON	1507520135	Operated
1184.196 - VEACH A 1	VEACH A 1	11840196	DevCo	KS	HAMILTON	1507510003	Operated
1092.217 - Thomeczek 1 (SWD)	Thomeczek 1 (SWD)	10920217	DevCo	KS	HAMILTON	1507519001	Operated
1184.100 - HELTEMES 8-36	HELTEMES 8-36	11840100	DevCo	KS	HAMILTON	1507520433	Operated
1184.101 - HELTEMES, N.A. 2	HELTEMES, N.A. 2	11840101	DevCo	KS	HAMILTON	1507500116	Operated
1184.133 - MARTIN STUCKY 1	MARTIN STUCKY 1	11840133	DevCo	KS	HAMILTON	1507500093	Operated
1184.181 - STUCKY 2-17	STUCKY 2-17	11840181	DevCo	KS	HAMILTON	1507520194	Operated
1184.182 - STUCKY 3-17	STUCKY 3-17	11840182	DevCo	KS	HAMILTON	1507520434	Operated
1184.105 - HOFFMAN 1	HOFFMAN 1	11840105	DevCo	KS	HAMILTON	1507500092	Operated
1184.106 - HOFFMAN 2-16	HOFFMAN 2-16	11840106	DevCo	KS	HAMILTON	1507520179	Operated
1184.107 - HOFFMAN 3-16	HOFFMAN 3-16	11840107	DevCo	KS	HAMILTON	1507520432	Operated
1177.098 - HCU 3611-B	HCU 3611-B	11770098	DevCo	KS	HAMILTON	1507520647	Operated
1092.216 - Thomeczek #1	Thomeczek #1	10920216	DevCo	KS	HAMILTON	1507520115	Operated
1177.037 - HCU 1641	HCU 1641	11770037	DevCo	KS	HAMILTON	1507500023	Operated
1177.057 - HCU 2220-C	HCU 2220-C	11770057	DevCo	KS	HAMILTON	1507520759	Operated
1177.030 - HCU 1520 GILLIAM 1	HCU 1520 GILLIAM 1	11770030	DevCo	KS	HAMILTON	1507520168	Operated
1177.097 - HCU 3531-B	HCU 3531-B	11770097	DevCo	KS	HAMILTON	1507520481	Operated
1177.001 - HCU 0421-B	HCU 0421-B	11770001	DevCo	KS	HAMILTON	1507520648	Operated
1177.085 - HCU 3111-B	HCU 3111-B	11770085	DevCo	KS	HAMILTON	1507520754	Operated

Name	Alternative Well Name	Enertia ID	EJ Hugoton DEVCO / Yield CO ABS	State	County	Api Number	Op/NonOp
1177.082 - HCU 3020-C	HCU 3020-C	11770082	DevCo	KS	HAMILTON	1507520594	Operated
1177.081 - HCU 3020-B	HCU 3020-B	11770081	DevCo	KS	HAMILTON	1507520464	Operated
1177.054 - HCU 2130	HCU 2130	11770054	DevCo	KS	HAMILTON	1507510095	Operated
1177.055 - HCU 2130-B	HCU 2130-B	11770055	DevCo	KS	HAMILTON	1507520445	Operated
1177.015 - HCU 0941	HCU 0941	11770015	DevCo	KS	HAMILTON	1507500035	Operated
1177.016 - HCU 0941-C	HCU 0941-C	11770016	DevCo	KS	HAMILTON	1507520413	Operated
1177.031 - HCU 1521	HCU 1521	11770031	DevCo	KS	HAMILTON	1507520582	Operated
1177.075 - HCU 2911-B	HCU 2911-B	11770075	DevCo	KS	HAMILTON	1507520708	Operated
1177.071 - HCU 2711	HCU 2711	11770071	DevCo	KS	HAMILTON	1507510033	Operated
1177.067 - HCU 2422-D	HCU 2422-D	11770067	DevCo	KS	HAMILTON	1507520765	Operated
1177.080 - HCU 2931 LISA 1	HCU 2931 LISA 1	11770080	DevCo	KS	HAMILTON	1507520084	Operated
1177.024 - HCU 1331-B	HCU 1331-B	11770024	DevCo	KS	HAMILTON	1507520405	Operated
1177.025 - HCU 1331-C	HCU 1331-C	11770025	DevCo	KS	HAMILTON	1507520724	Operated
1092.103 - Jeanne 1	Jeanne 1	10920103	DevCo	KS	HAMILTON	1507520304	Operated
1177.033 - HCU 1611-B	HCU 1611-B	11770033	DevCo	KS	HAMILTON	1507520461	Operated
1177.090 - HCU 3220	HCU 3220	11770090	DevCo	KS	HAMILTON	1507510078	Operated
1177.096 - HCU 3421	HCU 3421	11770096	DevCo	KS	HAMILTON	1507510081	Operated
1177.077 - HCU 2921-B	HCU 2921-B	11770077	DevCo	KS	HAMILTON	1507520675	Operated
1092.065 - Frazee 1	Frazee 1	10920065	DevCo	KS	HAMILTON	1507530022	Operated
1092.016 - Bontrager 1	Bontrager 1	10920016	DevCo	KS	HAMILTON	1507520287	Operated
1092.070 - Gillam 1	Gillam 1	10920070	DevCo	KS	HAMILTON	1507520286	Operated
1177.036 - HCU 1621-B	HCU 1621-B	11770036	DevCo	KS	HAMILTON	1507520590	Operated
1177.076 - HCU 2921	HCU 2921	11770076	DevCo	KS	HAMILTON	1507510074	Operated
1177.012 - HCU 0911-B	HCU 0911-B	11770012	DevCo	KS	HAMILTON	1507520475	Operated
1177.069 - HCU 2531	HCU 2531	11770069	DevCo	KS	HAMILTON	1507510041	Operated
1177.068 - HCU 2431-B	HCU 2431-B	11770068	DevCo	KS	HAMILTON	1507520406	Operated
1177.020 - HCU 1021-C	HCU 1021-C	11770020	DevCo	KS	HAMILTON	1507520720	Operated
1177.047 - HCU 1821-C	HCU 1821-C	11770047	DevCo	KS	HAMILTON	1507520329	Operated
1177.072 - HCU 2821-B	HCU 2821-B	11770072	DevCo	KS	HAMILTON	1507520584	Operated
1177.040 - HCU 1720-C	HCU 1720-C	11770040	DevCo	KS	HAMILTON	1507520409	Operated
1177.045 - HCU 1820-C	HCU 1820-C	11770045	DevCo	KS	HAMILTON	1507520756	Operated
1177.043 - HCU 1731-B	HCU 1731-B	11770043	DevCo	KS	HAMILTON	1507520771	Operated
1177.042 - HCU 1731	HCU 1731	11770042	DevCo	KS	HAMILTON	1507510063	Operated
1184.197 - VEACH A 2-24	VEACH A 2-24	11840197	ABS	KS	HAMILTON	1507520643	Operated
1177.014 - HCU 0920-C	HCU 0920-C	11770014	DevCo	KS	HAMILTON	1507520719	Operated
1181.073 - ZOOK B2	ZOOK B2	11792072	ABS	KS	HAMILTON	1507520077	Operated
1100.262 - PHILLIPS 1-I	PHILLIPS 1-I	11000262	ABS	KS	HAMILTON	1507520644	Operated
1180.822 - TRUSSELL A-4 ATU-25	TRUSSELL A-4 ATU-25	11791821	ABS	KS	HAMILTON	1507520872	Operated
1179.774 - HELTEMES B-4 ATU-285	HELTEMES B-4 ATU-285	11790774	ABS	KS	HAMILTON	1507520885	Operated
1179.533 - EHLERS, G.O. 1	EHLERS, G.O. 1	11790533	ABS	KS	HAMILTON	1507500111	Operated
1179.722 - H TRUSSELL B-4 ATU-26	H TRUSSELL B-4 ATU-26	11790722	ABS	KS	HAMILTON	1507520867	Operated
1179.480 - DOERR B1	DOERR B1	11790480	ABS	KS	HAMILTON	1507500097	Operated
1180.831 - TRUSSELL D1	TRUSSELL D1	11791830	ABS	KS	HAMILTON	1507500104	Operated
1180.819 - TRUSSELL A1	TRUSSELL A1	11791818	ABS	KS	HAMILTON	1507500110	Operated
2033.155 - FREASE E.M. 3-25	FREASE E.M. 3-25	20330155	ABS	KS	HAMILTON	1507520175	NonOp
1180.218 - MCDONALD B1	MCDONALD B1	11791217	ABS	KS	HAMILTON	1507500064	Operated
1180.228 - MCDONALD D3HI	MCDONALD D3HI	11791227	ABS	KS	HAMILTON	1507520495	Operated
1180.828 - TRUSSELL C1	TRUSSELL C1	11791827	ABS	KS	HAMILTON	1507500108	Operated
1179.627 - FINNUP 5 ATU-404	FINNUP 5 ATU-404	11790627	ABS	KS	HAMILTON	1507520888	Operated

Name	Alternative Well Name	Enertia ID	EJ Hugoton DEVCO / Yield CO ABS	State	County	Api Number	Op/NonOp
1180.495 - R B FEGAN B-4 ATU-398	R B FEGAN B-4 ATU-398	11791494	ABS	KS	HAMILTON	1507520884	Operated
1180.221 - MCDONALD C1	MCDONALD C1	11791220	ABS	KS	HAMILTON	1507500100	Operated
1180.836 - TRUSSELL, H. A3HI	TRUSSELL, H. A3HI	11791835	ABS	KS	HAMILTON	1507520500	Operated
1180.226 - MCDONALD D1	MCDONALD D1	11791225	ABS	KS	HAMILTON	1507500099	Operated
1181.069 - ZOOK A1	ZOOK A1	11792068	ABS	KS	HAMILTON	1507500052	Operated
1179.535 - EHLERS, G.O. 3HI	EHLERS, G.O. 3HI	11790535	ABS	KS	HAMILTON	1507520504	Operated
1180.835 - TRUSSELL, H. A2	TRUSSELL, H. A2	11791834	ABS	KS	HAMILTON	1507520114	Operated
1180.837 - TRUSSELL, H. B1	TRUSSELL, H. B1	11791836	ABS	KS	HAMILTON	1507500103	Operated
2033.212 - HCU 0831-B N/O	HCU 0831-B N/O	20330212	DevCo	KS	HAMILTON	1507520682	NonOp
2033.564 - HCU 1041 CARTER(NON-OP)	HCU 1041 CARTER(NON-OP)	20330564	DevCo	KS	HAMILTON	1507530030	NonOp
2033.213 - HCU 1141 N/O	HCU 1141 N/O	20330213	DevCo	KS	HAMILTON	1507530031	NonOp
2033.214 - HCU 1311 (BENGSTON 2-13)N	HCU 1311 (BENGSTON 2-13)N	20330214	DevCo	KS	HAMILTON	1507520534	NonOp
2033.215 - HCU 2211-B (HAZLETT#1)(NO	HCU 2211-B (HAZLETT#1)(NO	20330215	ABS	KS	HAMILTON	1507520568	NonOp
2033.216 - HCU 2211-C (HAZLETT 2)(NO	HCU 2211-C (HAZLETT 2)(NO	20330216	DevCo	KS	HAMILTON	1507520634	NonOp
1184.005 - BARNEY AKERS 2-5R	BARNEY AKERS 2-5R	11840005	DevCo	KS	HAMILTON	1507520189	Operated
2022.011 - Herrmann 2 - NonOp	Herrmann 2 - NonOp	20220011	DevCo	KS	HAMILTON	1507520309	NonOp
1179.182 - BEREMAN 1	BEREMAN 1	11790182	ABS	KS	HAMILTON	1507500102	Operated
1179.183 - BEREMAN 2	BEREMAN 2	11790183	ABS	KS	HAMILTON	1507520063	Operated
1179.184 - BEREMAN 3HI	BEREMAN 3HI	11790184	ABS	KS	HAMILTON	1507520498	Operated
1179.185 - BEREMAN 4 ATU-290	BEREMAN 4 ATU-290	11790185	ABS	KS	HAMILTON	1507520890	Operated
1184.012 - BROTHERS 1	BROTHERS 1	11840012	ABS	KS	HAMILTON	1507500085	Operated
1184.013 - BROTHERS 4-9	BROTHERS 4-9	11840013	DevCo	KS	HAMILTON	1507520193	Operated
1184.014 - BROTHERS 5-9	BROTHERS 5-9	11840014	ABS	KS	HAMILTON	1507520418	Operated
1177.003 - HCU 0431-C	HCU 0431-C	11770003	DevCo	KS	HAMILTON	1507520764	Operated
1177.008 - HCU 0820-B	HCU 0820-B	11770008	DevCo	KS	HAMILTON	1507520456	Operated
1177.009 - HCU 0820-D	HCU 0820-D	11770009	DevCo	KS	HAMILTON	1507520755	Operated
1177.023 - HCU 1211-C	HCU 1211-C	11770023	DevCo	KS	HAMILTON	1507520751	Operated
1177.035 - HCU 1620-C	HCU 1620-C	11770035	DevCo	KS	HAMILTON	1507520758	Operated
1177.051 - HCU 1930-C	HCU 1930-C	11770051	DevCo	KS	HAMILTON	1507520595	Operated
1177.061 - HCU 2231-B	HCU 2231-B	11770061	DevCo	KS	HAMILTON	1507520454	Operated
2024.045 - Hubbell 1-2	Hubbell 1-2	20240045	DevCo	KS	HAMILTON	1507520506	NonOp
1177.088 - HCU 3121-C	HCU 3121-C	11770088	DevCo	KS	HAMILTON	1507520465	Operated
1184.120 - JOHN LAMPE INC. 2-8	JOHN LAMPE INC. 2-8	11840120	DevCo	KS	HAMILTON	1507520192	Operated
1179.481 - DOERR B3HI	DOERR B3HI	11790481	ABS	KS	HAMILTON	1507520494	Operated
1184.058 - E. M. FREASE 1-20	E. M. FREASE 1-20	11840058	ABS	KS	HAMILTON	1507500096	Operated
1184.059 - E. M. FREASE 2-20	E. M. FREASE 2-20	11840059	ABS	KS	HAMILTON	1507520180	Operated
1184.060 - E. M. FREASE 4-20	E. M. FREASE 4-20	11840060	ABS	KS	HAMILTON	1507520436	Operated
2033.265 - KINCHELOE 2-3 (KINCHELOE 2-3)N	KINCHELOE 2-3 (KINCHELOE 2-3)N	20330265	ABS	KS	HAMILTON	1507520521	NonOp
1184.064 - FED FARM MORTGAGE CORP 1-10	FED FARM MORTGAGE CORP 1-10	11840064	ABS	KS	HAMILTON	1507520178	Operated
1179.608 - FEGAN, R.B. B1	FEGAN, R.B. B1	11790608	ABS	KS	HAMILTON	1507500109	Operated
1179.609 - FEGAN, R.B. B2	FEGAN, R.B. B2	11790609	ABS	KS	HAMILTON	1507520066	Operated
1179.610 - FEGAN, R.B. B3HI	FEGAN, R.B. B3HI	11790610	ABS	KS	HAMILTON	1507520486	Operated
1184.067 - FIELD, R.S. 1-36	FIELD, R.S. 1-36	11840067	ABS	KS	HAMILTON	1507520176	Operated
1179.623 - FINNUP 1	FINNUP 1	11790623	ABS	KS	HAMILTON	1507500089	Operated
1179.624 - FINNUP 2	FINNUP 2	11790624	ABS	KS	HAMILTON	1507520068	Operated
1179.625 - FINNUP 3HI	FINNUP 3HI	11790625	ABS	KS	HAMILTON	1507520519	Operated
1179.626 - FINNUP 4 ATU-402	FINNUP 4 ATU-402	11790626	ABS	KS	HAMILTON	1507520887	Operated
2033.276 - L D KINCHELOE UNIT 1-3	L D KINCHELOE UNIT 1-3	20330276	DevCo	KS	HAMILTON	1507510118	NonOp
1179.714 - GROVES 1	GROVES 1	11790714	ABS	KS	HAMILTON	1507500090	Operated

Name	Alternative Well Name	Enertia ID	EJ Hugoton DEVCO / Yield CO ABS	State	County	Api Number	Op/NonOp
1179.715 - GROVES 2	GROVES 2	11790715	ABS	KS	HAMILTON	1507520092	Operated
1179.716 - GROVES 3HI	GROVES 3HI	11790716	ABS	KS	HAMILTON	1507520520	Operated
1184.086 - HATTRUP 1-30R	HATTRUP 1-30R	11840086	ABS	KS	HAMILTON	1507520819	Operated
1184.087 - HATTRUP GAS UNIT 3-30	HATTRUP GAS UNIT 3-30	11840087	ABS	KS	HAMILTON	1507520430	Operated
1177.004 - HCU 0531 CELIA 2	HCU 0531 CELIA 2	11770004	DevCo	KS	HAMILTON	1507520088	Operated
1177.006 - HCU 0621-B	HCU 0621-B	11770006	DevCo	KS	HAMILTON	1507520227	Operated
1177.007 - HCU 0720-C	HCU 0720-C	11770007	DevCo	KS	HAMILTON	1507520718	Operated
1177.010 - HCU 0821-B	HCU 0821-B	11770010	DevCo	KS	HAMILTON	1507520472	Operated
1177.018 - HCU 1011-B	HCU 1011-B	11770018	DevCo	KS	HAMILTON	1507520651	Operated
1177.021 - HCU 1111-C	HCU 1111-C	11770021	DevCo	KS	HAMILTON	1507520750	Operated
1177.028 - HCU 1511-B	HCU 1511-B	11770028	DevCo	KS	HAMILTON	1507520658	Operated
1177.029 - HCU 1511-C	HCU 1511-C	11770029	DevCo	KS	HAMILTON	1507520772	Operated
1177.032 - HCU 1531 REED 1	HCU 1531 REED 1	11770032	DevCo	KS	HAMILTON	1507520074	Operated
1177.034 - HCU 1620 SHIRLEY 1	HCU 1620 SHIRLEY 1	11770034	DevCo	KS	HAMILTON	1507520087	Operated
1177.038 - HCU 1711 SUNFLOWER 1	HCU 1711 SUNFLOWER 1	11770038	DevCo	KS	HAMILTON	1507520060	Operated
1177.039 - HCU 1711-C	HCU 1711-C	11770039	DevCo	KS	HAMILTON	1507520749	Operated
1177.049 - HCU 1920-C	HCU 1920-C	11770049	DevCo	KS	HAMILTON	1507520440	Operated
1177.052 - HCU 2120	HCU 2120	11770052	DevCo	KS	HAMILTON	1507510031	Operated
1177.058 - HCU 2230	HCU 2230	11770058	DevCo	KS	HAMILTON	1507530092	Operated
1177.059 - HCU 2230-B	HCU 2230-B	11770059	DevCo	KS	HAMILTON	1507520483	Operated
1177.060 - HCU 2231 STRANGER 1	HCU 2231 STRANGER 1	11770060	DevCo	KS	HAMILTON	1507520062	Operated
1177.063 - HCU 2331-B	HCU 2331-B	11770063	DevCo	KS	HAMILTON	1507520588	Operated
1177.073 - HCU 2831 TRACY 1	HCU 2831 TRACY 1	11770073	DevCo	KS	HAMILTON	1507520117	Operated
1177.078 - HCU 2930-B	HCU 2930-B	11770078	DevCo	KS	HAMILTON	1507520233	Operated
1177.087 - HCU 3121-B	HCU 3121-B	11770087	DevCo	KS	HAMILTON	1507520448	Operated
1177.092 - HCU 3221-B	HCU 3221-B	11770092	DevCo	KS	HAMILTON	1507520723	Operated
1177.093 - HCU 3321	HCU 3321	11770093	DevCo	KS	HAMILTON	1507510080	Operated
1177.095 - HCU 3331	HCU 3331	11770095	DevCo	KS	HAMILTON	1507500026	Operated
1179.768 - HELTEMAS A1	HELTEMAS A1	11790768	DevCo	KS	HAMILTON	1507500106	Operated
1179.769 - HELTEMAS A2	HELTEMAS A2	11790769	ABS	KS	HAMILTON	1507520096	Operated
1179.770 - HELTEMAS A3HI	HELTEMAS A3HI	11790770	ABS	KS	HAMILTON	1507520537	Operated
1179.771 - HELTEMAS B1	HELTEMAS B1	11790771	ABS	KS	HAMILTON	1507500107	Operated
1179.772 - HELTEMAS B2	HELTEMAS B2	11790772	ABS	KS	HAMILTON	1507520069	Operated
1179.773 - HELTEMAS B3HI	HELTEMAS B3HI	11790773	ABS	KS	HAMILTON	1507520536	Operated
1184.095 - HELTEMES 1	HELTEMES 1	11840095	ABS	KS	HAMILTON	1507500095	Operated
1184.096 - HELTEMES 4-19	HELTEMES 4-19	11840096	ABS	KS	HAMILTON	1507520190	Operated
1184.097 - HELTEMES 5-25	HELTEMES 5-25	11840097	ABS	KS	HAMILTON	1507520191	Operated
1184.098 - HELTEMES 6-19	HELTEMES 6-19	11840098	ABS	KS	HAMILTON	1507520435	Operated
1184.099 - HELTEMES 7-25	HELTEMES 7-25	11840099	ABS	KS	HAMILTON	1507520428	Operated
1184.102 - HELTEMES, N.A. 3-25R	HELTEMES, N.A. 3-25R	11840102	ABS	KS	HAMILTON	1507520817	Operated
1092.084 - Herrmann 2	Herrmann 2	10920084	ABS	KS	HAMILTON	1507520238	Operated
1092.085 - Herrmann 3	Herrmann 3	10920085	DevCo	KS	HAMILTON	1507520277	Operated
1184.108 - I. S. BROTHERS 2-3A	I. S. BROTHERS 2-3A	11840108	ABS	KS	HAMILTON	1507520005	Operated
1184.109 - I. S. BROTHERS 3-3	I. S. BROTHERS 3-3	11840109	ABS	KS	HAMILTON	1507520177	Operated
1184.110 - I. S. BROTHERS 4-3	I. S. BROTHERS 4-3	11840110	ABS	KS	HAMILTON	1507520469	Operated
1184.115 - J. LAMPE 1	J. LAMPE 1	11840115	ABS	KS	HAMILTON	1507500086	Operated
2033.330 - MAI 1 (NON-OP)	MAI 1 (NON-OP)	20330330	DevCo	KS	HAMILTON	1507520709	NonOp
1184.119 - JOHN LAMPE INC. 1	JOHN LAMPE INC. 1	11840119	DevCo	KS	HAMILTON	1507520009	Operated
1184.125 - L. J. HATTRUP GAS UNIT 2-30	L. J. HATTRUP GAS UNIT 2-30	11840125	ABS	KS	HAMILTON	1507520181	Operated

Name	Alternative Well Name	Enertia ID	EJ Hugoton DEVCO / Yield CO ABS	State	County	Api Number	Op/NonOp
1184.126 - LAMPE 2-10	LAMPE 2-10	11840126	ABS	KS	HAMILTON	1507520429	Operated
1184.127 - LAMPE 3-8	LAMPE 3-8	11840127	ABS	KS	HAMILTON	1507520820	Operated
2033.355 - MCDONALD, L R S, 001 N/O	MCDONALD, L R S, 001 N/O	20330355	DevCo	KS	HAMILTON	1507520348	NonOp
1184.132 - LOWENBURG 1-7	LOWENBURG 1-7	11840132	DevCo	KS	HAMILTON	1507520208	Operated
1180.219 - MCDONALD B2	MCDONALD B2	11791218	ABS	KS	HAMILTON	1507520059	Operated
1180.220 - MCDONALD B3HI	MCDONALD B3HI	11791219	ABS	KS	HAMILTON	1507520497	Operated
1180.224 - MCDONALD C-4 ATU-45	MCDONALD C-4 ATU-45	11791223	ABS	KS	HAMILTON	1507520868	Operated
1180.225 - MCDONALD C-5 ATU-291	MCDONALD C-5 ATU-291	11791224	ABS	KS	HAMILTON	1507520880	Operated
1180.222 - MCDONALD C2	MCDONALD C2	11791221	ABS	KS	HAMILTON	1507520064	Operated
1180.223 - MCDONALD C3HI	MCDONALD C3HI	11791222	ABS	KS	HAMILTON	1507520496	Operated
1180.227 - MCDONALD D2	MCDONALD D2	11791226	ABS	KS	HAMILTON	1507520094	Operated
1100.242 - MONNICH 1	MONNICH 1	11000242	ABS	KS	HAMILTON	1507500073	Operated
1100.243 - MONNICH 1-I	MONNICH 1-I	11000243	DevCo	KS	HAMILTON	1507520642	Operated
1100.261 - PHILLIPS 1	PHILLIPS 1	11000261	ABS	KS	HAMILTON	1507500074	Operated
1180.496 - R B FEGAN B-5 ATU-399	R B FEGAN B-5 ATU-399	11791495	ABS	KS	HAMILTON	1507520886	Operated
1184.162 - RECTOR 2-4	RECTOR 2-4	11840162	ABS	KS	HAMILTON	1507520188	Operated
1184.163 - RECTOR 3-4	RECTOR 3-4	11840163	ABS	KS	HAMILTON	1507520484	Operated
1100.323 - THOMECZEK 1	THOMECZEK 1	11000323	DevCo	KS	HAMILTON	1507500072	Operated
1100.324 - THOMECZEK 1-I	THOMECZEK 1-I	11000324	DevCo	KS	HAMILTON	1507520419	Operated
1180.820 - TRUSSELL A2	TRUSSELL A2	11791819	DevCo	KS	HAMILTON	1507520067	Operated
1180.821 - TRUSSELL A3HI	TRUSSELL A3HI	11791820	ABS	KS	HAMILTON	1507520503	Operated
1180.829 - TRUSSELL C2	TRUSSELL C2	11791828	ABS	KS	HAMILTON	1507520078	Operated
1180.830 - TRUSSELL C3HI	TRUSSELL C3HI	11791829	ABS	KS	HAMILTON	1507520502	Operated
1180.832 - TRUSSELL D2	TRUSSELL D2	11791831	ABS	KS	HAMILTON	1507520095	Operated
1180.833 - TRUSSELL D3HI	TRUSSELL D3HI	11791832	ABS	KS	HAMILTON	1507520501	Operated
1180.834 - TRUSSELL, H. A1	TRUSSELL, H. A1	11791833	ABS	KS	HAMILTON	1507500049	Operated
1180.838 - TRUSSELL, H. B2	TRUSSELL, H. B2	11791837	ABS	KS	HAMILTON	1507520075	Operated
1180.839 - TRUSSELL, H. B3HI	TRUSSELL, H. B3HI	11791838	ABS	KS	HAMILTON	1507520499	Operated
1184.206 - YINGLING 1-36	YINGLING 1-36	11840206	ABS	KS	HAMILTON	1507500123	Operated
1184.207 - YINGLING 2-36	YINGLING 2-36	11840207	ABS	KS	HAMILTON	1507520431	Operated
1181.070 - ZOOK A2	ZOOK A2	11792069	ABS	KS	HAMILTON	1507520091	Operated
1181.071 - ZOOK A3HI	ZOOK A3HI	11792070	ABS	KS	HAMILTON	1507520518	Operated
1181.072 - ZOOK B1	ZOOK B1	11792071	ABS	KS	HAMILTON	1507500128	Operated
1181.074 - ZOOK B3HI	ZOOK B3HI	11792073	ABS	KS	HAMILTON	1507520515	Operated
1181.075 - ZOOK C1	ZOOK C1	11792074	ABS	KS	HAMILTON	1507500081	Operated
1181.076 - ZOOK C2	ZOOK C2	11792075	ABS	KS	HAMILTON	1507520089	Operated
1181.077 - ZOOK C3HI	ZOOK C3HI	11792076	ABS	KS	HAMILTON	1507520516	Operated
1181.078 - ZOOK D1	ZOOK D1	11792077	ABS	KS	HAMILTON	1507500087	Operated
1181.079 - ZOOK D2	ZOOK D2	11792078	ABS	KS	HAMILTON	1507520090	Operated
1181.080 - ZOOK D3HI	ZOOK D3HI	11792079	ABS	KS	HAMILTON	1507520517	Operated
1177.065 - HCU 2421-C	HCU 2421-C	11770065	DevCo	KS	HAMILTON	1507520593	Operated
1179.723 - H TRUSSELL B-5 ATU-400	H TRUSSELL B-5 ATU-400	11790723	ABS	KS	HAMILTON	1507520889	Operated
1100.246 - MOYLE 1-I	MOYLE 1-I	11000246	ABS	KS	HAMILTON	1507520619	Operated
1180.823 - TRUSSELL A-5 ATU-280	TRUSSELL A-5 ATU-280	11791822	ABS	KS	HAMILTON	1507520875	Operated
1180.737 - STUCKY B1	STUCKY B1	11791736	ABS	KS	HAMILTON	1507500091	Operated
1180.738 - STUCKY B2	STUCKY B2	11791737	ABS	KS	HAMILTON	1507520127	Operated
1180.739 - STUCKY B3HI	STUCKY B3HI	11791738	ABS	KS	HAMILTON	1507520572	Operated
1180.279 - MILLER E1	MILLER E1	11791278	ABS	KS	HAMILTON	1507500098	Operated
1180.280 - MILLER E2	MILLER E2	11791279	ABS	KS	HAMILTON	1507520097	Operated

Name	Alternative Well Name	Enertia ID	EJ Hugoton DEVCO / Yield CO ABS	State	County	Api Number	Op/NonOp
1180.281 - MILLER E3HI	MILLER E3HI	11791280	ABS	KS	HAMILTON	1507520586	Operated
1177.113 - Boltz 35B - Brooks Farmout	Boltz 35B - Brooks Farmout	11770113	DevCo	KS	HAMILTON	1507520911	Operated
1181.100 - DOERR B2 - PA	DOERR B2 - PA	11792099	DevCo	KS	HAMILTON	1507520093	Operated
1177.112 - HCU 0241-B - PA	HCU 0241-B - PA	11770112	DevCo	KS	HAMILTON	1507520452	Operated
1177.099 - HCU 0841 - PA	HCU 0841 - PA	11770099	DevCo	KS	HAMILTON	1507510053	Operated
1177.109 - HCU 0931-B - PA	HCU 0931-B - PA	11770109	DevCo	KS	HAMILTON	1507520455	Operated
1177.101 - HCU 1411-C - PA	HCU 1411-C - PA	11770101	DevCo	KS	HAMILTON	1507520444	Operated
1177.111 - HCU 1521-C - PA	HCU 1521-C - PA	11770111	DevCo	KS	HAMILTON	1507520728	Operated
1177.102 - HCU 1541 (TATE C 1-15) - PA	HCU 1541 (TATE C 1-15) - PA	11770102	DevCo	KS	HAMILTON	1507500079	Operated
1177.108 - HCU 1541-B - PA	HCU 1541-B - PA	11770108	DevCo	KS	HAMILTON	1507520438	Operated
1177.104 - HCU 2030-B - PA	HCU 2030-B - PA	11770104	DevCo	KS	HAMILTON	1507520232	Operated
1177.100 - HCU 2111 JAYHAWK 1 - PA	HCU 2111 JAYHAWK 1 - PA	11770100	DevCo	KS	HAMILTON	1507520055	Operated
1177.103 - HCU 2111-B - PA	HCU 2111-B - PA	11770103	DevCo	KS	HAMILTON	1507520462	Operated
1177.110 - HCU 2512 DAVE 1 - PA	HCU 2512 DAVE 1 - PA	11770110	DevCo	KS	HAMILTON	1507520184	Operated
1177.107 - HCU 3111 - PA	HCU 3111 - PA	11770107	DevCo	KS	HAMILTON	1507510019	Operated
1177.105 - HCU 3421-B - PA	HCU 3421-B - PA	11770105	DevCo	KS	HAMILTON	1507520470	Operated
1177.106 - HCU 3431-B - PA	HCU 3431-B - PA	11770106	DevCo	KS	HAMILTON	1507520725	Operated

Exhibit A-2

Plants and Pipelines

(See attached.)

EXHIBIT A-2 PIPELINES AND PLANTS

Plants

Jayhawk Gas Plant:
13201 E HWY 160, Ulysses, KS 67880
Satanta Gas Plant:
10565 E RD 20, Ulysses, KS 67880
Scott City Plant:
W HWY 96, Scot City, KS 67871

EXHIBIT A-2 PIPELINES AND PLANTS

Berry

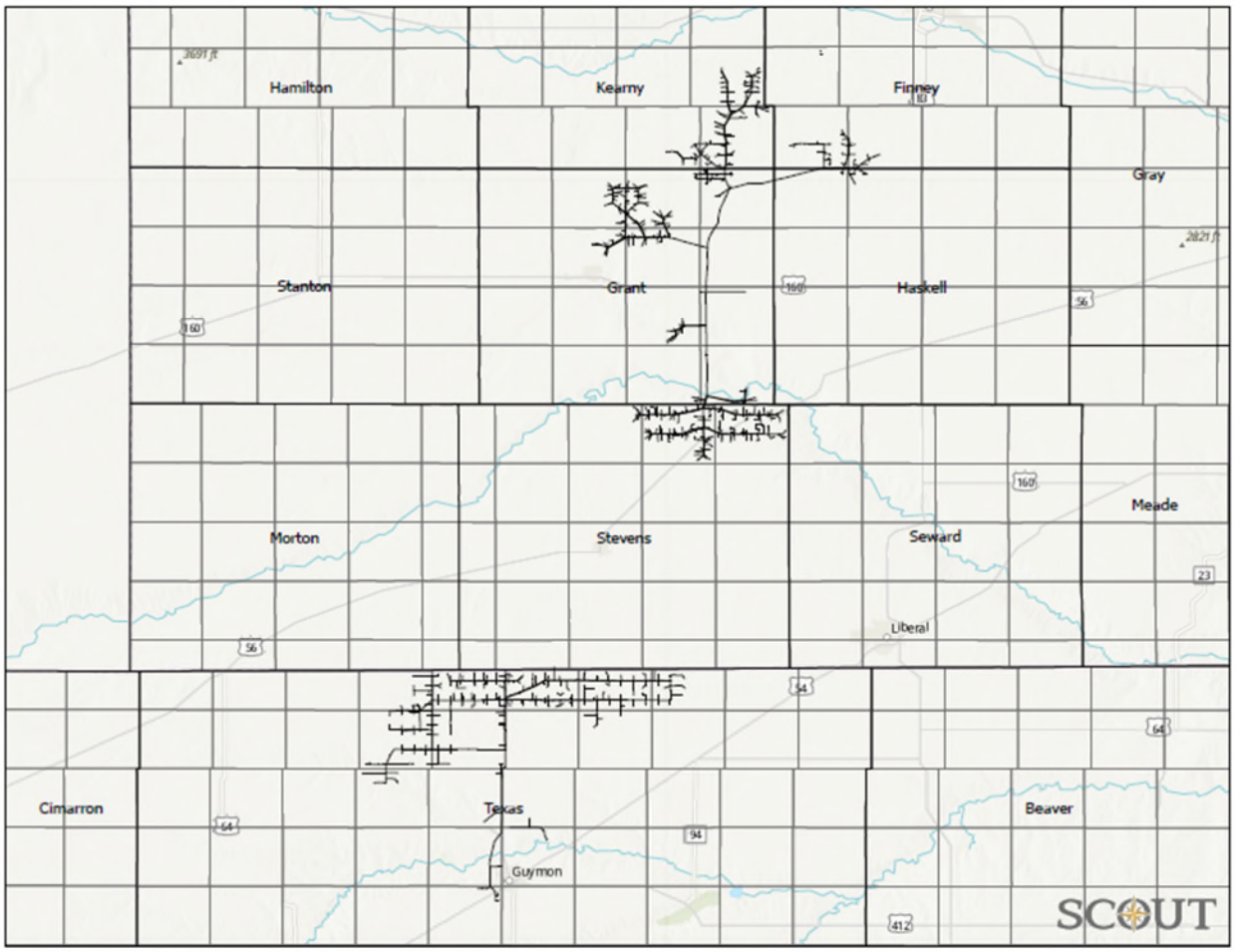

EXHIBIT A-2 PIPELINES AND PLANTS

DCP

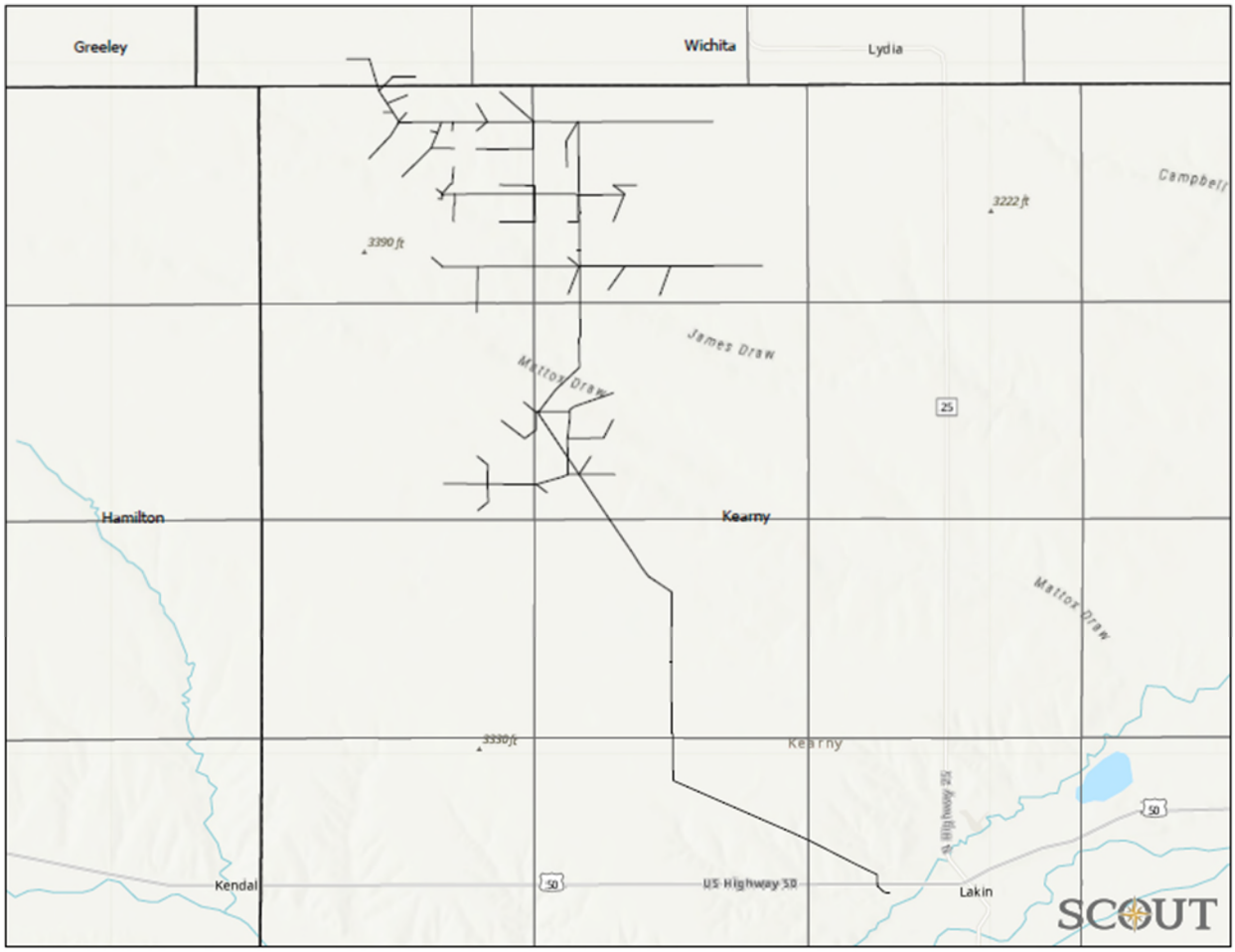

EXHIBIT A-2 PIPELINES AND PLANTS

OneOk

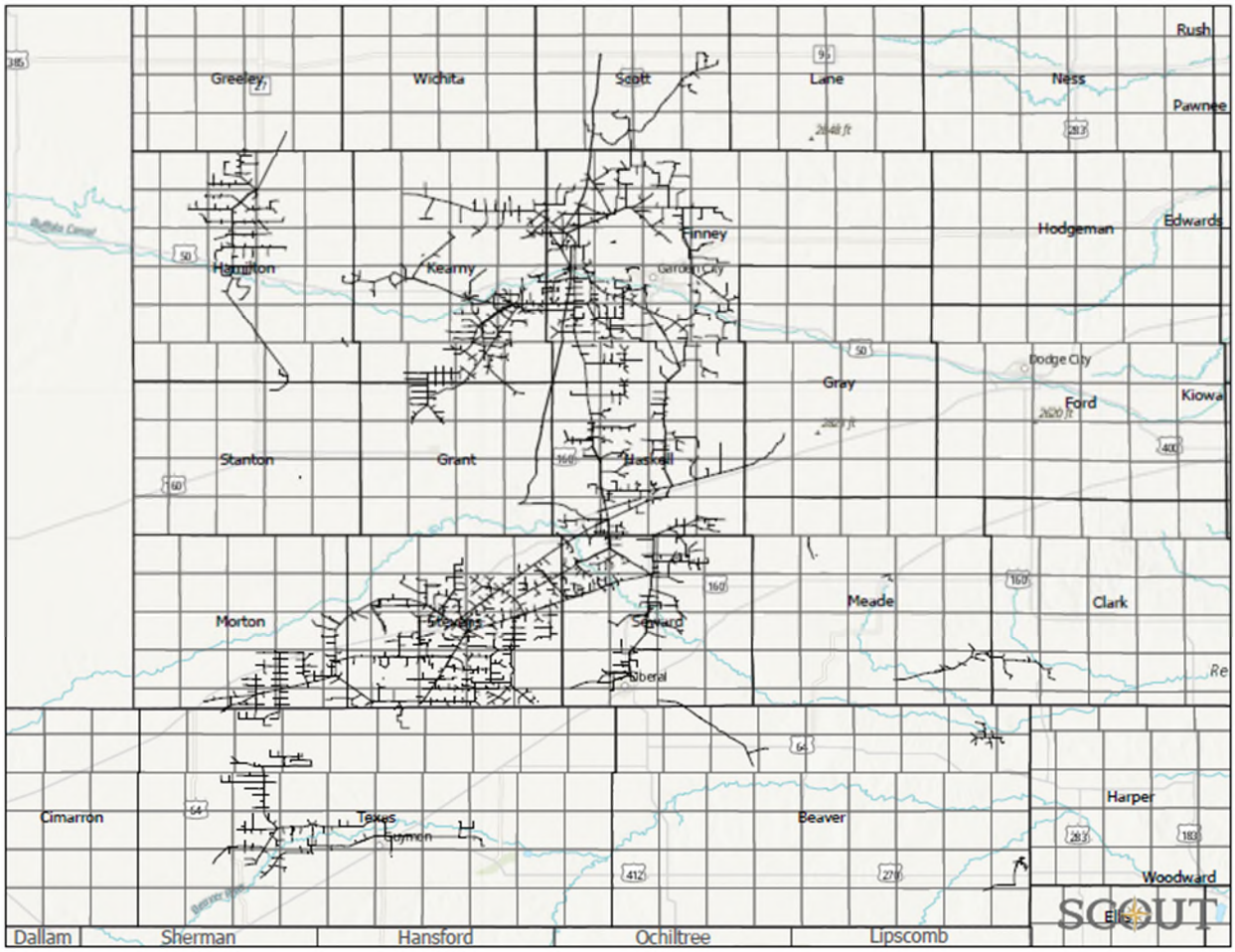

EXHIBIT A-2 PIPELINES AND PLANTS

Riviera

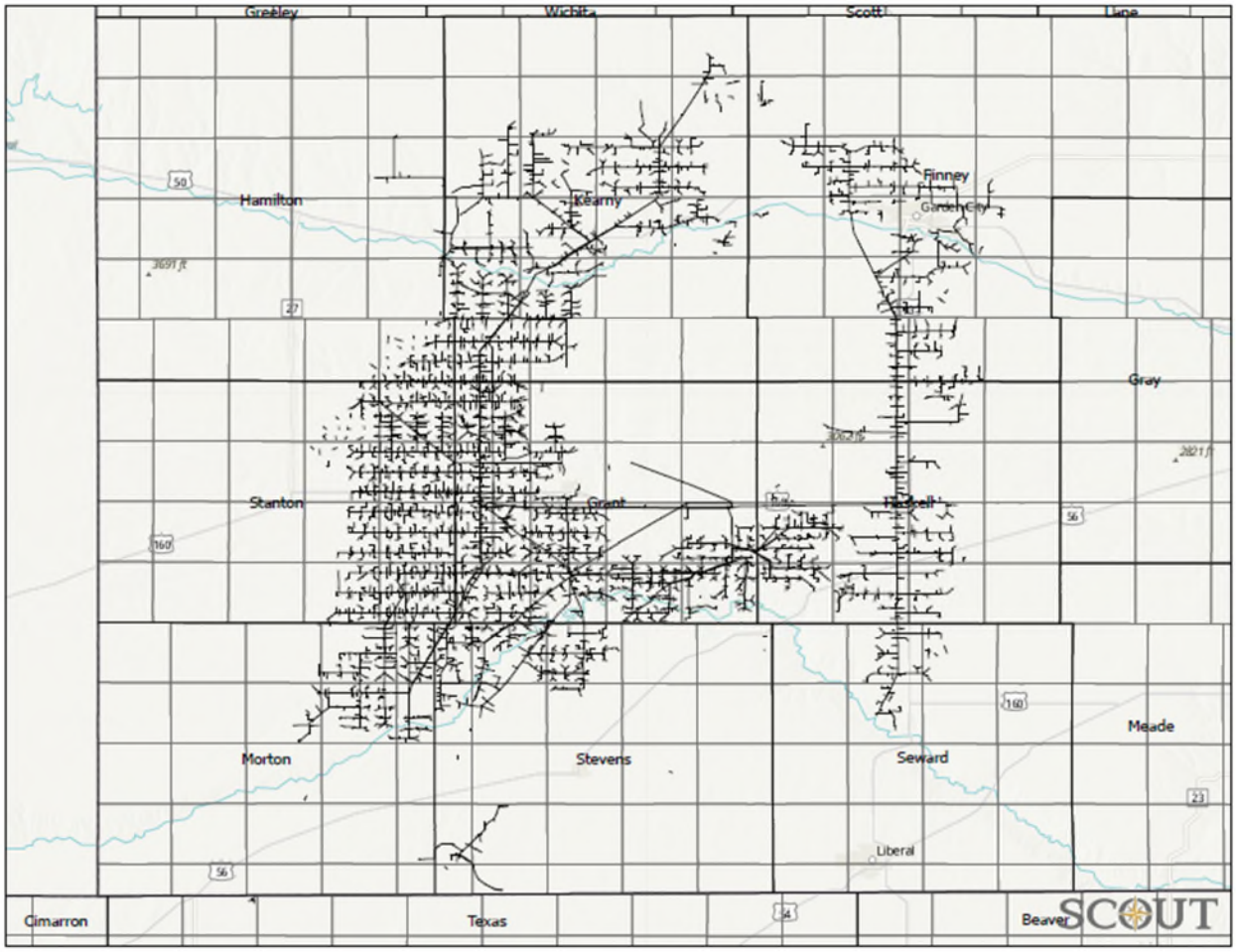

EXHIBIT A-2 PIPELINES AND PLANTS

Dorchester

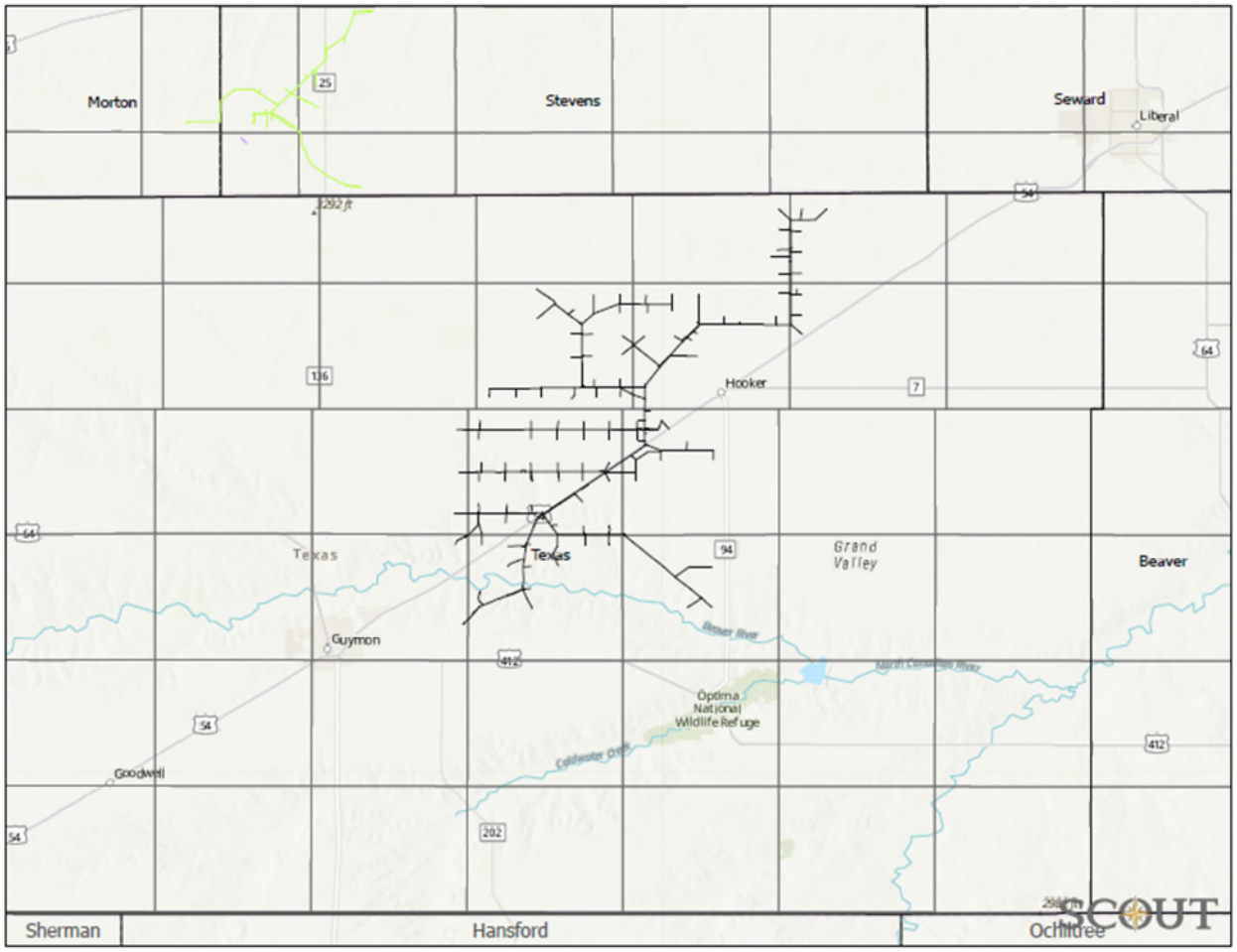

EXHIBIT A-2 PIPELINES AND PLANTS

WTG

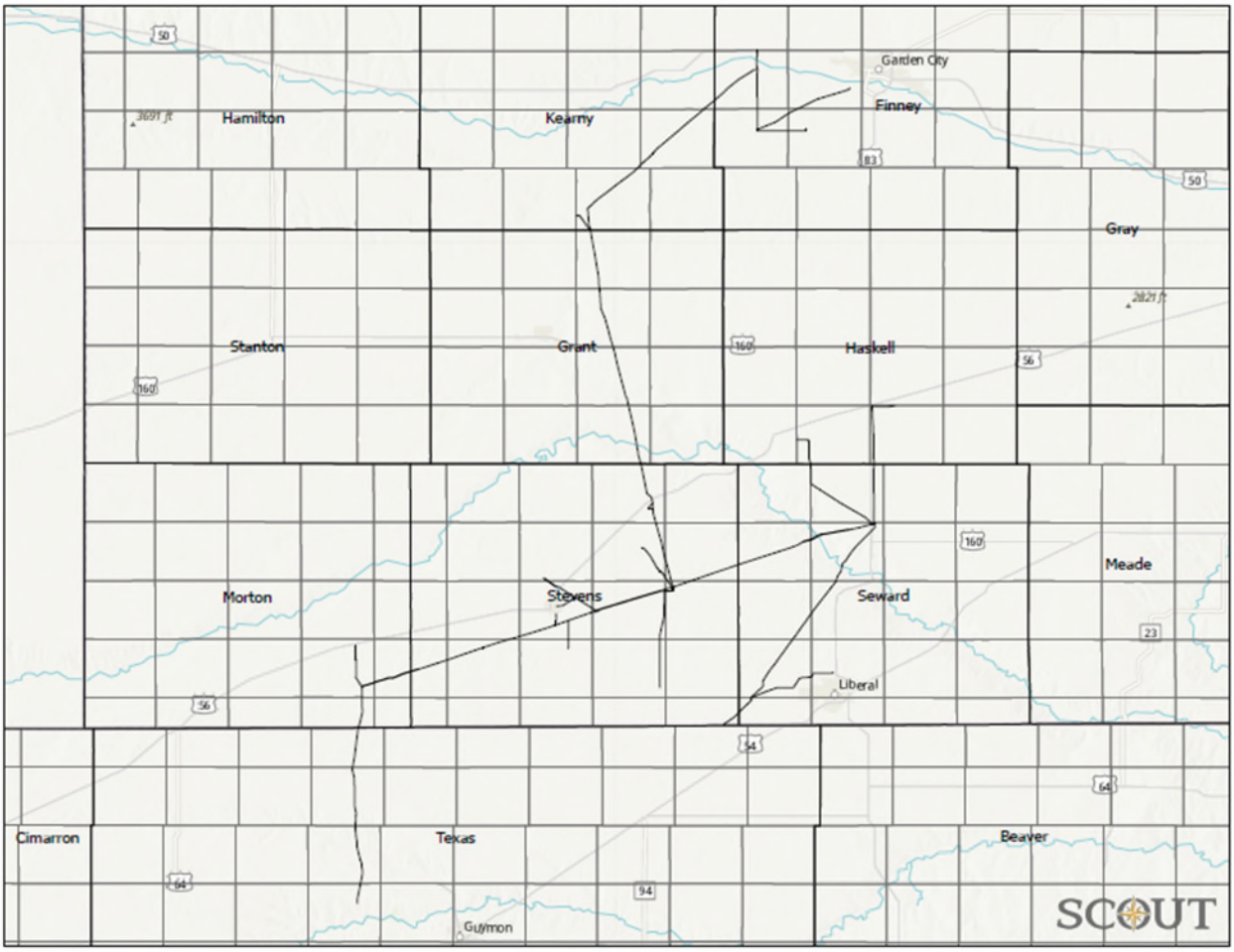

Exhibit A-3

Easements

(See attached.)

CONTRACTS CODE	GRANTOR	GRANTEE	CONTRACT DATE	RECORDING	COUNTY	STATE	LEGAL DESCRIPTION
100441	KIRK A MADDUX	UNKNOWN	6/29/1977	UNRECORDED	HAMILTON	KS	SE/4SE/4 SEC 25-T23S-R39W, HAMILTON CO, KS
100442	LAWRENCE HERRMANN	UNKNOWN	6/9/2016	UNRECORDED	HAMILTON	KS	HERRMANN #1 SWD
A10031552	BRADSHAW PROSPECT - SWD	UNKNOWN	1/1/1901	UNRECORDED	HAMILTON	KS	T21S-R41W SEC 14
A10031599	LAWRENCE OCHS AND EMOGENE OCHS HUSBAND AND WIFE	LINN OPERATING INC	12/01/2008	145/119	HAMILTON	KS	T23S-R41W SEC 22: SE
A10033188	DWAYNE D GILLAM TRUST DATED NOVEMBER 23, 1999	SCOUT ENERGY GROUP V, LP	6/1/2022	203/71	HAMILTON	KS	T21S-R41W SEC 14: NWNW
A10033189	YOUNG FAMILY TRUST BY JOY HAMPTON TRUSTEE	LOUIS DREYFUS NATURAL GAS CORP	09/01/2000	UNRECORDED	HAMILTON	KS	T23S-R40W SEC 30: 3.5 ACRES IN THE W2
A10033190	DOUGLAS BLAND	LOUIS DREYFUS NATURAL GAS CORP	02/19/2001	UNRECORDED	HAMILTON	KS	T22S-R40W SEC 18: SE
A10033191	LEWIS AG INC	LOUIS DREYFUS NATURAL GAS CORP	07/01/1999	UNRECORDED	HAMILTON	KS	T22S-R40W SEC 31: SWSWSWNW
A10033192	L J EDDY	LOUIS DREYFUS NATURAL GAS CORP	08/01/2001	UNRECORDED	HAMILTON	KS	T21S-R41W SEC 32: SWNE
A10033299	PAUL W WHITE ET UX	LOUIS DREYFUS NATURAL GAS	03/01/2001	UNRECORDED	HAMILTON	KS	23S-40W SEC 30: NWNE - T23S-R40W SEC 30: NWNE
A10033302	OVERTON AUREL ET AL	DOME PETROLEUM CORP	12/21/1979	UNRECORDED	HAMILTON	KS	24S-40W SEC 21: S2 , 24S-40W SEC 21: E2NE , 24S-40W SEC 21: SWNE - T24S-R40W SEC 21: E2NE;T24S-R40W SEC 21: S2;T24S-R40W SEC 21: SWNE
A10033303	BLAND FLORENCE A	UNKNOWN	02/01/1997	UNRECORDED	HAMILTON	KS	T22S-R40W SEC 18
A10033304	OCHS LAWRENCE ET UX VOL 11	UNKNOWN	12/01/1998	UNRECORDED	HAMILTON	KS	T23S-R41W SEC 22: SE
A10033460	ROBERT J SPENCER ET UX	MESA PETROLEUM CO	01/03/1980	UNRECORDED	HAMILTON	KS	26S-39W SEC 7
A10033461	BARNEY M AKERS JR ET UX	MESA PETROLEUM CO	07/22/1980	UNRECORDED	HAMILTON	KS	26S-40W SEC 13
A10033462	DANIEL J BRADDOCK	MESA PETROLEUM CO	03/12/1981	UNRECORDED	HAMILTON	KS	26S-39W SEC 19: SE
A10033567	BARNEY M AKERS JR ET UX	MESA PETROLEUM CO	01/03/1980	UNRECORDED	HAMILTON	KS	26S-39W SEC 18: NE
A10033675	NORMA ANN PALMER ET AL	MESA OPERATING CO	10/03/1994	53M/16	HAMILTON	KS	26S-39W SEC 29
A10033763	DAVE WEAVER ET UX	J CECIL RHODES ET AL	07/08/1976	27 M/19	HAMILTON	KS	23S-41W SEC 5
A10033764	COOKSON HILLS CHRISTIAN SCHOOL INC	J CECIL RHODES ET AL	07/08/1976	27 M/26	HAMILTON	KS	23S-41W SEC 36
A10033765	FRED DIKEMAN ET UX	E ROBERT DUKE AND J CECIL RHODES	06/11/1976	27 M/278	HAMILTON	KS	22S-40W SEC 16
A10033766	VIRGINIA N EWING ET AL	J CECIL RHODES	07/08/1976	27 M/29	HAMILTON	KS	23S-41W SEC 29
A10033767	DELMER STUCKY ET UX	J CECIL RHODES ET AL	07/08/1976	27 P/31	HAMILTON	KS	23S-41W SEC 15
A10033768	DAVE WEAVER ET UX	J CECIL RHODES ET AL	07/08/1976	27 M/20	HAMILTON	KS	22S-41W SEC 31
A10033769	MANLEY KERR ET UX	J CECIL RHODES ET AL	07/08/1976	27 M/23	HAMILTON	KS	21S-41W SEC 21
A10033770	ROBERT S HOWELL ET UX	J CECIL RHODES ET AL	07/08/1976	22 M /21	HAMILTON	KS	22S-40W SEC 5
A10033771	CLARENCE SIMMONDS ET UX	E ROBERT DUKE AND J CECIL RHODES	07/08/1976	27 M/32	HAMILTON	KS	21S-41W SEC 12
A10033772	BARBARA MARY GRILLIOT	E ROBERT DUKE AND J CECIL RHODES	07/08/1976	27 M/24	HAMILTON	KS	21S-41W SEC 17
A10033773	LAWRENCE OCHS ET UX	E ROBERT DUKE AND J CECIL RHODES	04/30/1976	24 M/223	HAMILTON	KS	23S-41W SEC 22
A10033774	HERBERT E RAMSEY III ET UX	E ROBERT DUKE AND J CECIL RHODES	10/24/1975	27 M/33	HAMILTON	KS	22S-40W SEC 7

CONTRACTS CODE	GRANTOR	GRANTEE	CONTRACT DATE	RECORDING	COUNTY	STATE	LEGAL DESCRIPTION
A10033775	MISS MINNIE KELLUM	E ROBERT DUKE AND J CECIL RHODES	10/10/1975	27 M/34	HAMILTON	KS	22S-40W SEC 7
A10033776	CLARA B MITCHELL	J CECIL RHODES ET AL	09/30/1975	27 M/35	HAMILTON	KS	22S-40W SEC 8
A10033777	LARRY R OCHS ET UX	AEC GAS COMPANY	12/01/1989	43 M/195	HAMILTON	KS	23S-41W SEC 20
A10033778	TRACY FARMS LTD	AMERICAN EXPLORATION COMPANY	12/01/1989	43 M/222	HAMILTON	KS	23S-41W SEC 32
A10033779	LARRY L DIKEMAN ET UX	AMERICAN EXPLORATION COMPANY	06/01/1990	44 M/139	HAMILTON	KS	22S-40W SEC 16
A10033780	ROBERT L HUSER	AMERICAN EXPLORATION COMPANY	07/27/1990	44 M/213	HAMILTON	KS	21S-41W SEC 15
A10033781	VIRGIL C LEWIS ET UX	AMERICAN EXPLORATION COMPANY	07/27/1990	44 M/214	HAMILTON	KS	21S-41W SEC 16
A10033782	ROBERT O HERNDON	AMERICAN EXPLORATION COMPANY	07/25/1990	44 M/215	HAMILTON	KS	23S-41W SEC 35
A10033783	CLETUS A SIMON	AMERICAN EXPLORATION COMPANY	08/17/1990	45 M/21	HAMILTON	KS	23S-41W SEC 4
A10033784	CLETUS A SIMON	AMERICAN EXPLORATION COMPANY	08/17/1990	45 M/20	HAMILTON	KS	22S-41W SEC 33
A10033785	JACK BRADDOCK	AMERICAN EXPLORATION COMPANY	08/24/1990	45 M/22	HAMILTON	KS	22S-40W SEC 32
A10033786	CHARLES VAN EDDY	AMERICAN EXPLORATION COMPANY	08/20/1990	45 M/19	HAMILTON	KS	22S-41W SEC 10
A10033787	W F DIKEMAN C/O LARRY L DIKEMAN	AMERICAN EXPLORATION COMPANY	08/29/1990	45 M/29	HAMILTON	KS	22S-40W SEC 16
A10033788	J D STANLEY TRUST	AMERICAN EXPLORATION COMPANY	09/07/1990	45 M/30	HAMILTON	KS	22S-41W SEC 15
A10033789	ESTATE OF ETHEL L FIRESTONE	AMERICAN EXPLORATION COMPANY	08/29/1990	45 M/31	HAMILTON	KS	23S-41W SEC 4
A10033790	FERN M TRAPP	AMERICAN EXPLORATION COMPANY	09/17/1990	45 M/62	HAMILTON	KS	22S-41W SEC 9
A10033791	HELEN LOUISE DURBIN	AMERICAN EXPLORATION COMPANY	08/09/1990	45 M/45	HAMILTON	KS	22S-40W SEC 19
A10033792	JOHN EDWIN CHISHOLM	AMERICAN EXPLORATION COMPANY	10/10/1990	45 M/65	HAMILTON	KS	22S-41W SEC 21
A10033793	PATTERSON GRISSOM C/O GRADY GRISSOM	AMERICAN EXPLORATION COMPANY	10/10/1990	45 M/64	HAMILTON	KS	22S-41W SEC 15
A10033794	LUKE H SCHWIETERMAN	AMERICAN EXPLORATION COMPANY	12/24/1990	46 M/58	HAMILTON	KS	23S-40W SEC 16
A10033795	ROY E WHEELER	AMERICAN EXPLORATION COMPANY	12/10/1990	46 M/27	HAMILTON	KS	22S-41W SEC 30
A10033796	ROY E WHEELER	AMERICAN EXPLORATION COMPANY	12/10/1990	46 M/28	HAMILTON	KS	22S-41W SEC 30
A10033797	ROBERT L HUSER ET AL	AMERICAN EXPLORATION COMPANY	12/20/1990	46 M/29	HAMILTON	KS	21S-41W SEC 16 , 21S-41W SEC 9
A10033798	J E CHISOLM	AMERICAN EXPLORATION COMPANY	12/10/1990	46 M/31	HAMILTON	KS	24S-41W SEC 15
A10033799	ROBERT S EASTON	AMERICAN EXPLORATION COMPANY	12/14/1990	46 M/56	HAMILTON	KS	23S-41W SEC 22
A10033800	FREDERICK R YOTTER	AMERICAN EXPLORATION COMPANY	01/24/1991	46 M/57	HAMILTON	KS	22S-40W SEC 19

CONTRACTS CODE	GRANTOR	GRANTEE	CONTRACT DATE	RECORDING	COUNTY	STATE	LEGAL DESCRIPTION
A10033801	ROBERT O HERNDON	AMERICAN EXPLORATION COMPANY	12/06/1990	46 M/30	HAMILTON	KS	23S-41W SEC 35
A10033802	JOHN R SIMON AND DONALD C SIMON	AMERICAN EXPLORATION COMPANY	11/29/1990	46 M/34	HAMILTON	KS	22S-41W SEC 34
A10033803	CLETUS A SIMON	AMERICAN EXPLORATION COMPANY	11/29/1990	46 M/26	HAMILTON	KS	22S-41W SEC 33
A10033804	DAVID L SIMON	AMERICAN EXPLORATION COMPANY	11/29/1990	46 M/35	HAMILTON	KS	22S-41W SEC 34
A10033805	CLETUS A SIMON ET AL	AMERICAN EXPLORATION COMPANY	11/29/1990	46 M/33	HAMILTON	KS	22S-41W SEC 33
A10033806	PAUL F SIMONS, AIF FOR FLORENCE M SIMONS	AMERICAN EXPLORATION COMPANY	12/11/1990	46 M/32	HAMILTON	KS	22S-40W SEC 18
A10033807	ELMA S INGE	AMERICAN EXPLORATION COMPANY	02/07/1991	46 M/68	HAMILTON	KS	23S-41W SEC 9
A10033808	GRADY GRISSOM	AMERICAN EXPLORATION COMPANY	03/29/1991	46 M/150	HAMILTON	KS	22S-41W SEC 9
A10033809	TOMMY L YOUNG ET UX	AMERICAN EXPLORATION COMPANY	10/04/1991	47 M/141	HAMILTON	KS	23S-40W SEC 30
A10033810	LUKE SCHWIETERMAN	AMERICAN EXPLORATION COMPANY	08/13/1997	58 M/154	HAMILTON	KS	22S-40W SEC 32
A10033811	ELDRED FOX	AMERICAN EXPLORATION COMPANY	08/14/1997	58 M/153	HAMILTON	KS	23S-41W SEC 24
A10033815	LEWIS AG INC	LINN OPERATING INC	04/08/2008	142/81	HAMILTON	KS	22S-41W SEC 24
A10033816	JOSEPH R GUYTHER JR	LINN OPERATING INC	04/14/2008	142/83	HAMILTON	KS	22S-41W SEC 24
A10033817	BELVIDIRE FARM & INVESTMENT CO INC	LINN OPERATING INC	04/14/2008	142/82	HAMILTON	KS	22S-41W SEC 24
A10033818	JOHN S GUYTHER	LINN OPERATING INC	04/14/2008	142/84	HAMILTON	KS	22S-41W SEC 24
A10033819	MARJIANNE GUYTHER	LINN OPERATING INC	04/14/2008	142/85	HAMILTON	KS	22S-41W SEC 24
A10033820	MARY BETH GUYTHER	LINN OPERATING INC	04/14/2008	142/86	HAMILTON	KS	22S-41W SEC 24
A10033821	KATHLYN LOGAN	LINN OPERATING INC	04/14/2008	142/87	HAMILTON	KS	22S-41W SEC 24
A10033822	EASEMENT/RIGHT OF WAY	LINN OPERATING INC	04/14/2008	144/67	HAMILTON	KS	24S-41W SEC 9
A10033827	WILLIAM F COCHRAN III	LOUIS DREYFUS NAT'L GAS	02/09/2001	UNRECORDED	HAMILTON	KS	22S-40W SEC 9
A10033828	JOE DURLER	LOUIS DREYFUS NAT'L GAS	10/31/2000	UNRECORDED	HAMILTON	KS	23S-41W SEC 34
A10033829	KIP KARGES	LOUIS DREYFUS NAT'L GAS	11/28/2000	UNRECORDED	HAMILTON	KS	23S-41W SEC 34
A10033830	JAMIE K. & GLENDA T. CHEATUM	LOUIS DREYFUS NAT'L GAS	01/31/2001	UNRECORDED	HAMILTON	KS	23S-41W SEC 36
A10033831	JESSE A DITSON	LOUIS DREYFUS NAT'L GAS	09/19/2001	UNRECORDED	HAMILTON	KS	22S-40W SEC 22
A10033832	HATCHER CATTLE INC	LOUIS DREYFUS NAT'L GAS	01/31/2001	UNRECORDED	HAMILTON	KS	22S-42W SEC 24
A10033833	JOY HAMPTON TRUSTEE OF YOUNG FAM TR	LINN OPERATING INC	07/01/2014	149/132	HAMILTON	KS	23S-40W SEC 30
A10033834	ROBERT L HUSER	AMERICAN EXPLORATION CO	07/27/1990	44M/213	HAMILTON	KS	21S-41W SEC 15
A10034051	AMOCO PRODUCTION COMPANY	PIONEER ELECTRIC COOP INC	08/23/1977	UNRECORDED	HAMILTON	KS	26S-39W SEC 1 , 26S-39W SEC 2 , 26S-39W SEC 15
A10034206	AMOCO PRODUCTION COMPANY	PIONEER ELECTRIC COOP INC	01/29/1976	UNRECORDED	HAMILTON	KS	26S-39W SEC 12 , 26S-39W SEC 23 , 26S-39W SEC 27 , 26S-39W SEC 29
A10034352	AMOCO PRODUCTION COMPANY	PIONEER ELECTRIC COOP INC	10/06/1977	UNRECORDED	HAMILTON	KS	25S-39W SEC 27 , 26S-40W SEC 31
A10034403	AMOCO PRODUCTION COMPANY	PIONEER ELECTRIC COOP INC	04/01/1976	UNRECORDED	HAMILTON	KS	26S-39W SEC 21 , 26S-39W SEC 22 , 26S-39W SEC 28

CONTRACTS CODE	GRANTOR	GRANTEE	CONTRACT DATE	RECORDING	COUNTY	STATE	LEGAL DESCRIPTION
A10034466	AMOCO PRODUCTION COMPANY	PIONEER ELECTRIC COOP INC	04/17/1973	UNRECORDED	HAMILTON	KS	26S-39W SEC 33 , 26S-39W SEC 34
A10034519	AMOCO PRODUCTION COMPANY	PIONEER ELECTRIC COOP INC	01/27/1978	UNRECORDED	HAMILTON	KS	25S-40W SEC 12 , 25S-40W SEC 24 , 26S-41W SEC 13
A10034593	AMOCO PRODUCTION COMPANY	PIONEER ELECTRIC COOP INC	01/22/1976	UNRECORDED	HAMILTON	KS	26S-39W SEC 31
A10034664	AMOCO PRODUCTION COMPANY	PIONEER ELECTRIC COOP INC	04/27/1978	UNRECORDED	HAMILTON	KS	25S-39W SEC 34 , 26S-39W SEC 6
A10034695	AMOCO PRODUCTION COMPANY	PIONEER ELECTRIC COOP INC	02/11/1976	UNRECORDED	HAMILTON	KS	26S-39W SEC 13
A10034778	AMOCO PRODUCTION COMPANY	PIONEER ELECTRIC COOP INC	12/03/1973	UNRECORDED	HAMILTON	KS	26S-39W SEC 24
A10034914	WHEATLAND ELECTRIC COOPERATIVE INC	LINN OPERATING INC	06/16/2014	UNRECORDED	HAMILTON	KS	22S-40W SEC 17
A10035149	WGP-KHC LLC	LINN ENERGY HOLDINGS LLC	10/12/2017	184/115	HAMILTON	KS	26S-39W SEC 32
A10063859	THE JO L KARLIN REVOCABLE TRUST DATED 10/10/2018	RIVIERA UPSTREAM LLC	12/11/2018	188/166	HAMILTON	KS	T24S-R41W SEC 14: E2S2N2
A13998504	WALTER I HAGER ET UX	KN GAS GATHERING INC	06/02/1994	52-M/182	HAMILTON	KS	T21S - R40W SEC 7: S2
A13998505	HAMILTON COUNTY COMMISSIONERS	KANSAS-NEBRASKA NATURAL GAS COMPANY INC	12/21/1979	UNRECORDED	HAMILTON	KS	T22S - R40W SEC 8 T22S - R40W SEC 9 T23S - R40W SEC 4 T23S - R40W SEC 9
A13998506	AJ GOULD ET UX	KANSAS-NEBRASKA NATURAL GAS COMPANY INC	07/26/1979	MISC-29/313	HAMILTON	KS	T22S - R40W SEC 6: SW
A13998507	AJ GOULD ET UX	KANSAS-NEBRASKA NATURAL GAS COMPANY INC	02/10/1965	73-M/72	HAMILTON	KS	T22S - R40W SEC 6: W2
A13998508	STATE HIGHWAY COMMISSION OF KANSAS	KANSAS-NEBRASKA NATURAL GAS COMPANY INC	03/15/1965	UNRECORDED	HAMILTON	KS	T22S - R40W SEC 6: NW
A13998509	AVONNE GALE	ONEOK FIELD SERVICES COMPANY LLC	09/05/2000	64-M/82	HAMILTON	KS	T22S - R40W SEC 6: S2
A13998510	RAYMOND URTON ET UX	KANSAS-NEBRASKA NATURAL GAS COMPANY INC	02/18/1965	73-M/74	HAMILTON	KS	T22S - R40W SEC 7: NW
A13998511	HENRY WEDEL ET UX	KANSAS-NEBRASKA NATURAL GAS COMPANY INC	02/19/1965	73-M/73	HAMILTON	KS	T22S - R40W SEC 7: NE
A13998512	LARRY L DIKEMAN ET UX	KN ENERGY INC	10/09/1990	MISC-45-M/131	HAMILTON	KS	T22S - R40W SEC 8: SE
A13998513	M RICHARD SHETTERLY ET UX	KANSAS-NEBRASKA NATURAL GAS COMPANY	08/01/1978	29-M/152	HAMILTON	KS	T22S - R40W SEC 8: SE
A13998514	LARRY L DIKEMAN ET UX	ONEOK FIELD SERVICES COMPANY LLC	09/04/2001	110/1	HAMILTON	KS	T22S - R40W SEC 8: SE
A13998515	MM BURKE	KANSAS-NEBRASKA NATURAL GAS COMPANY INC	01/09/1980	31-M/4	HAMILTON	KS	T22S - R40W SEC 9: SW

CONTRACTS CODE	GRANTOR	GRANTEE	CONTRACT DATE	RECORDING	COUNTY	STATE	LEGAL DESCRIPTION
A13998516	RICHARD C CULLEN ET AL	KANSAS-NEBRASKA NATURAL GAS COMPANY INC	06/22/1964	73-M/31	HAMILTON	KS	T22S - R40W SEC 33: NW
A13998517	CHARLES W HOWELL ET UX	KANSAS-NEBRASKA NATURAL GAS COMPANY INC	05/27/1964	73-M/32	HAMILTON	KS	T22S - R40W SEC 33: NE
A13998518	LLOYD C YODER ET UX	KANSAS-NEBRASKA NATURAL GAS COMPANY INC	06/18/1964	73-M/33	HAMILTON	KS	T22S - R40W SEC 34: NW
A13998519	KATHERINE E CLAPP ET VIR	KANSAS-NEBRASKA NATURAL GAS COMPANY INC	08/03/1965	73-M/237	HAMILTON	KS	T21S - R41W SEC 1: SE
A13998520	STATE OF KANSAS	KANSAS-NEBRASKA NATRUAL GAS COMPANY INC	08/18/1965	UNRECORDED	HAMILTON	KS	T21S - R41W SEC 1
A13998521	ESTATE OF VERN A THOMPSON	ONEOK FIELD SERVICES COMPANY LLC	06/06/2001	66-M/42	HAMILTON	KS	T21S - R41W SEC 1: SW
A13998522	FRED L THOMPSON ET UX	KANSAS-NEBRASKA NATURAL GAS COMPANY INC	04/09/1964	73-M/41	HAMILTON	KS	T21S - R41W SEC 1: SW T21S - R41W SEC 2: SE
A13998523	LEONARD MAXFIELD ET UX	KANSAS-NEBRASKA NATURAL GAS COMPANY INC	05/09/1963	17-M/124	HAMILTON	KS	T21S - R41W SEC 2: SW T21S - R41W SEC 3: SE
A13998524	LOREN E THOMPSON ET UX	KANSAS-NEBRASKA NATURAL GAS COMPANY INC	10/16/1973	22-M/40	HAMILTON	KS	T21S - R41W SEC 2: S2NE
A13998525	CATHERINE GAMBLE	KANSAS-NEBRASKA NATURAL GAS COMPANY INC	04/21/1965	73-M/128	HAMILTON	KS	T21S - R41W SEC 3: NE
A13998526	JE CHISHOLM ET AL	KN GAS GATHERING INC	04/05/1999	61-M/214	HAMILTON	KS	T21S - R41W SEC 6: SE
A13998527	MARILYN JOANN EADS ET VIR	KN GAS GATHERING INC	12/21/1998	61-M/193	HAMILTON	KS	T21S - R41W SEC 7: NE
A13998528	DESERET TRUST COMPANY	KN GAS GATHERING INC	01/14/1999	61-M/201	HAMILTON	KS	T21S - R41W SEC 8: NW
A13998529	TERRY L BOY ET UX	KN GAS GATHERING INC	12/15/1998	61-M/192	HAMILTON	KS	T21S - R41W SEC 8: SW
A13998530	GEORGE HUSER ET AL	KANSAS-NEBRASKA NATURAL GAS COMPANY INC	03/05/1964	73-M/70	HAMILTON	KS	T21S - R41W SEC 8: SE
A13998531	ROBERT L HUSER ET UX	KN ENERGY INC	11/21/1990	MISC-46-M/93	HAMILTON	KS	T21S - R41W SEC 9: SE
A13998532	ROBERT L HUSER ET UX	KN ENERGY INC	11/21/1990	MISC-46-M/94	HAMILTON	KS	T21S - R41W SEC 9: SE
A13998533	ESTEL H WRIGHT ET UX	KANSAS-NEBRASKA NATURAL GAS COMPANY INC	02/13/1964	45-M/125	HAMILTON	KS	T21S - R41W SEC 9: SW
A13998534	JAMES F NORTON ET UX	ONEOK FIELD SERVICES COMPANY LLC	06/04/2000	66-M/43	HAMILTON	KS	T21S - R41W SEC 11: NW
A13998535	WA BARGER ET UX	KANSAS-NEBRASKA NATURAL GAS COMPANY INC	04/30/1963	17-M/125	HAMILTON	KS	T21S - R41W SEC 11: N2
A13998536	PAUL NEGLEY ET UX	KN ENERGY INC	12/08/1989	MISC-43-M/211	HAMILTON	KS	T21S - R41W SEC 11: SW

CONTRACTS CODE	GRANTOR	GRANTEE	CONTRACT DATE	RECORDING	COUNTY	STATE	LEGAL DESCRIPTION
A13998537	MELVIN HALLOCK ET UX	KANSAS-NEBRASKA NATURAL GAS COMPANY INC	04/30/1963	17-M/126	HAMILTON	KS	T21S - R41W SEC 11: S2
A13998538	ANDREW L BENGTSON ET UX	KANSAS-NEBRASKA NATURAL GAS COMPANY INC	02/19/1965	73-M/78	HAMILTON	KS	T21S - R41W SEC 12: W2
A13998539	FRANK J MILLER	KANSAS-NEBRASKA NATURAL GAS COMPANY INC	03/03/1965	73-M/79	HAMILTON	KS	T21S - R41W SEC 12: SE
A13998540	STATE OF KANSAS	KANSAS-NEBRASKA NATURAL GAS COMPANY INC	08/18/1965	UNRECORDED	HAMILTON	KS	T21S - R41W SEC 13
A13998541	JH DOUGLASS ET UX	KANSAS-NEBRASKA NATURAL GAS COMPANY INC	06/07/1963	17-M/128	HAMILTON	KS	T21S - R41W SEC 23: SW T21S - R41W SEC 25: SWSW T21S - R41W SEC 26: SWNE
A13998542	DON W MARTIN ET UX	KANSAS-NEBRASKA NATURAL GAS COMPANY INC	05/09/1963	17-M/130	HAMILTON	KS	T21S - R41W SEC 23: NW T21S - R41W SEC 26: SE T21S - R41W SEC 35: NW
A13998543	LOIS C LESSER	KN GAS GATHERING INC	05/23/1994	53-M/34	HAMILTON	KS	T21S - R41W SEC 24: SW
A13998544	CP SHAFFER ET UX	KANSAS-NEBRASKA NATURAL GAS COMPANY INC	03/31/1971	20-M/204	HAMILTON	KS	T21S - R41W SEC 24: NW
A13998545	LARRY L DIKEMAN ET UX	KANSAS-NEBRASKA NATURAL GAS COMPANY INC	08/19/1980	MISC-31/283	HAMILTON	KS	T21S - R41W SEC 24: NW
A13998546	LOIS C LESSER	KN GAS GATHERING INC	12/15/1998	61-M/188	HAMILTON	KS	T21S - R41W SEC 25: SW
A13998547	DALE LHOYT ET UX	KN ENERGY INC	09/22/1997	58-M/178	HAMILTON	KS	T21S - R41W SEC 25: SE
A13998548	SCOTT WALKINSHAW TRUST DATED 03/16/1989 ET AL	KN ENERGY INC	09/22/1997	58-M/179	HAMILTON	KS	T21S - R41W SEC 25: S2
A13998549	ROBERT S HOWELL ET AL	KANSAS-NEBRASKA NATURAL GAS COMPANY INC	05/07/1963	17-M/129	HAMILTON	KS	T21S - R41W SEC 26: W2
A13998550	DON W MARTIN ET UX	KANSAS-NEBRASKA NATURAL GAS COMPANY INC	02/13/1980	30-M/301	HAMILTON	KS	T21S - R41W SEC 26: NE
A13998551	ALANA KAY SEWELL	KN GAS GATHERING INC	01/12/1999	61-M/189	HAMILTON	KS	T21S - R41W SEC 26: NW
A13998552	ROBERT E FRAZIER ET AL	KN ENERGY INC	12/11/1989	MISC-43-M/210	HAMILTON	KS	T21S - R41W SEC 27: SW
A13998553	CLETUS SIMON ET UX	ONEOK FIELD SERVICES COMPANY LLC	08/09/2001	110/8	HAMILTON	KS	T21S - R41W SEC 30: SE
A13998554	JAMES DAVID JONES ET AL	KANSAS-NEBRASKA NATURAL GAS COMPANY INC	05/05/1967	19-M/61	HAMILTON	KS	T21S - R41W SEC 30: NE
A13998555	BLANCHE HATFIELD ET AL	KANSAS-NEBRASKA NATURAL GAS COMPANY INC	04/20/1967	19-M/60	HAMILTON	KS	T21S - R41W SEC 30: SE
A13998556	GRACE E BALDERSTON	KANSAS-NEBRASKA NATURAL GAS COMPANY INC	08/23/1963	17-M/115	HAMILTON	KS	T21S - R41W SEC 31: NW

CONTRACTS CODE	GRANTOR	GRANTEE	CONTRACT DATE	RECORDING	COUNTY	STATE	LEGAL DESCRIPTION
A13998557	BLANCHE L HATFIELD ET AL	KANSAS-NEBRASKA NATURAL GAS COMPANY INC	05/09/1963	116-M/116	HAMILTON	KS	T21S - R41W SEC 31: NE
A13998558	STATE OF KANSAS	KN GAS GATHERING INC	12/11/1998	UNRECORDED	HAMILTON	KS	T21S - R40W SEC 31 T21S - R41W SEC 36
A13998559	HAZEL CATTE WRIGHT ET VIR	KANSAS-NEBRASKA NATURAL GAS COMPANY INC	04/25/1963	17-M/81	HAMILTON	KS	T21S - R41W SEC 31: SW
A13998560	CLETUS A SIMON ET UX	ONEOK FIELD SERVICES COMPANY LLC	05/29/2001	66-M/46	HAMILTON	KS	T21S - R41W SEC 31: NE
A13998561	DONALD D KORBER	ONEOK FIELD SERVICES COMPANY LLC	05/28/2001	66-M/47	HAMILTON	KS	T21S - R41W SEC 33: SE
A13998562	LETA EDDY ET AL	ONEOK FIELD SERVICES COMPANY LLC	05/10/1963	17-M/118	HAMILTON	KS	T21S - R41W SEC 32: NE
A13998563	JOHN I BAKER ET UX	KANSAS-NEBRASKA NATURAL GAS COMPANY INC	08/09/1963	17-M/117	HAMILTON	KS	T21S - R41W SEC 32: NW
A13998564	WALTER KORBER	KANSAS-NEBRASKA NATURAL GAS COMPANY INC	06/11/1963	17-M/119	HAMILTON	KS	T21S - R41W SEC 33: N2
A13998565	TP KERR ET UX	KANSAS-NEBRASKA NATURAL GAS COMPANY INC	05/08/1963	17-M/121	HAMILTON	KS	T21S - R41W SEC 34: E2
A13998566	ETHEL M MARTIN	ONEOK FIELD SERVICES COMPANY LLC	09/06/2000	64-M/84	HAMILTON	KS	T22S - R41W SEC 2: NE T22S - R41W SEC 2: SW
A13998567	HJ TROUP ET UX	KANSAS-NEBRASKA NATURAL GAS COMPANY INC	05/15/1963	17-M/154	HAMILTON	KS	T22S - R41W SEC 4: W2
A13998568	CLYDE GRISSOM ET UX	KANSAS-NEBRASKA NATURAL GAS COMPANY INC	05/17/1963	17-M/153	HAMILTON	KS	T22S - R41W SEC 5: S2
A13998569	JUANITA LEWIS	KANSAS-NEBRASKA NATURAL GAS COMPANY INC	09/13/1979	30-M/199	HAMILTON	KS	T22S - R41W SEC 6: NW
A13998570	CARL LEWIS	KANSAS-NEBRASKA NATURAL GAS COMPANY INC	10/16/1963	17-M/323	HAMILTON	KS	T22S - R41W SEC 6: S2
A13998571	DARYLE W LEWIS ET UX	KANSAS-NEBRASKA NATURAL GAS COMPANY INC	02/06/1980	30-M/302	HAMILTON	KS	T22S - R41W SEC 7: NE T22S - R41W SEC 7: W2
A13998572	DARYLE LEWIS	ONEOK FIELD SERVICES COMPANY LLC	12/06/2000	65-M/46	HAMILTON	KS	T22S - R41W SEC 7: NW T22S - R41W SEC 7: S2 T22S - R41W SEC 7: W2NE
A13998573	GRADY GRISSOM	KN ENERGY INC	03/27/1991	MISC-46-M/143	HAMILTON	KS	T22S - R41W SEC 8: NW
A13998574	MARGARET E HALL	KANSAS-NEBRASKA NATURAL GAS COMPANY INC	02/19/1980	30-M/309	HAMILTON	KS	T22S - R41W SEC 9: NE
A13998575	GRADY GRISSOM	KANSAS-NEBRASKA NATURAL GAS COMPANY INC	02/04/1980	30-M/308	HAMILTON	KS	T22S - R41W SEC 9: E2SW T22S - R41W SEC 9: NWSE
A13998576	GRADY GRISSOM ESTATE	ONEOK FIELD SERVICES COMPANY LLC	07/27/2001	110/7	HAMILTON	KS	T22S - R41W SEC 9: SW

CONTRACTS CODE	GRANTOR	GRANTEE	CONTRACT DATE	RECORDING	COUNTY	STATE	LEGAL DESCRIPTION
A13998577	CHARLES VAN EDDY ET UX	KANSAS-NEBRASKA NATURAL GAS COMPANY INC	05/17/1979	29-M/185	HAMILTON	KS	T22S - R41W SEC 10: SE
A13998578	LYMAN A HICKLE ET UX	KANSAS-NEBRASKA NATURAL GAS COMPANY INC	05/09/1963	17-M/155	HAMILTON	KS	T22S - R41W SEC 10: NW
A13998579	CHARLES VAN EDDY ET UX	KANSAS-NEBRASKA NATURAL GAS COMPANY INC	05/21/1963	17-M/156	HAMILTON	KS	T22S - R41W SEC 10: SW
A13998580	N KILIANI SHASTID	KANSAS-NEBRASKA NATURAL GAS COMPANY INC	06/07/1963	17-M/157	HAMILTON	KS	T22S - R41W SEC 10: SE
A13998581	JAMES P STUCKY IRREVOCABLE TRUST	KN GAS GATHERING INC	08/02/1999	62-M/99	HAMILTON	KS	T23S - R41W SEC 11: NE
A13998582	THE SALVATION ARMY	KANSAS-NEBRASKA NATURAL GAS COMPANY INC	06/06/1963	17-M/137	HAMILTON	KS	T22S - R41W SEC 11: NW
A13998583	MAYME GOULD	KN GAS GATHERING INC	02/22/1994	52-M/187	HAMILTON	KS	T22S - R41W SEC 12: W2
A13998584	GOULD MANAGEMENT INC	KN GAS GATHERING INC	02/22/1994	52-M/72	HAMILTON	KS	T22S - R41W SEC 12: NE
A13998585	ZENO A GOULD ET UX	KANSAS-NEBRASKA NATURAL GAS COMPANY INC	05/09/1963	17-M/151	HAMILTON	KS	T22S - R41W SEC 13: S2
A13998586	MILTON KIRK PAYNE ET AL	KN GAS GATHERING INC	03/24/1994	52-M/18	HAMILTON	KS	T22S - R41W SEC 14: NW
A13998587	VERA STRATE	ONEOK FIELD SERVICES COMPANY LLC	05/04/2000	63-M/173	HAMILTON	KS	T22S - R41W SEC 14: W2
A13998588	OTTO STAERKEL ET UX	KANSAS-NEBRASKA NATURAL GAS COMPANY INC	06/11/1963	17-M/152	HAMILTON	KS	T22S - R41W SEC 14: SE
A13998589	E ELMER HOCKETT ET UX	KANSAS-NEBRASKA NATURAL GAS COMPANY INC	05/08/1963	17-M/144	HAMILTON	KS	T22S - R41W SEC 15: SW
A13998590	ALBERT D CAMPBELL TRUST ET AL	KN GAS GATHERING INC	11/18/1997	60-M/86	HAMILTON	KS	T22S - R41W SEC 17: NW
A13998591	ERNEST L MELLIES ET UX	KANSAS-NEBRASKA NATURAL GAS COMPANY INC	05/31/1963	17-M/135	HAMILTON	KS	T22S - R41W SEC 30: SW
A13998592	ALBERT S SIMON	KANSAS-NEBRASKA NATURAL GAS COMPANY INC	04/23/1963	17-M/147	HAMILTON	KS	T22S - R41W SEC 33: NE
A13998593	URBAN W SIMON	KANSAS-NEBRASKA NATURAL GAS COMPANY INC	04/23/1963	17-M/147	HAMILTON	KS	T22S - R41W SEC 33: SE
A13998594	CLETUS A SIMON ET UX	KANSAS-NEBRASKA NATURAL GAS COMPANY INC	08/15/1979	MISC-30/31	HAMILTON	KS	T22S - R41W SEC 33: SE
A13998595	NANCY SIMON	KN GAS GATHERING INC	10/31/1998	61-M/61	HAMILTON	KS	T22S - R41W SEC 33: N2N2
A13998596	ALBERTA SIMON	KN GAS GATHERING INC	09/22/1998	61-M/62	HAMILTON	KS	T22S - R41W SEC 33: NE
A13998597	DAVID L SIMON ET UX	KN ENERGY INC	12/13/1990	MISC-46-M/17	HAMILTON	KS	T22S - R41W SEC 34: NW
A13998598	DAVID L SIMON ET UX	KN ENERGY INC	12/13/1990	MISC-46-M/16	HAMILTON	KS	T22S - R41W SEC 34: NW

CONTRACTS CODE	GRANTOR	GRANTEE	CONTRACT DATE	RECORDING	COUNTY	STATE	LEGAL DESCRIPTION
A13998599	ELIZABETH SHOUP	KANSAS-NEBRASKA NATURAL GAS COMPANY INC	08/31/1963	17-M/133	HAMILTON	KS	T22S - R41W SEC 35: N2
A13998600	STANLEY J SHOUP	KN GAS GATHERING INC	08/02/1999	62-M/101	HAMILTON	KS	T22S - R41W SEC 35: NW
A13998601	JOHN R SHOUP AND MAXINE SHOUP REVOCABLE TRUST	KN ENERGY INC	12/28/1998	61-M/140	HAMILTON	KS	T22S - R41W SEC 35: NE
A13998602	STATE OF KANSAS	KANSAS-NEBRASKA NATURAL GAS COMPANY INC	08/16/1963	UNRECORDED	HAMILTON	KS	T21S - R40W SEC 31 T22S - R41W SEC 13 T22S - R41W SEC 36
A13998603	DONALD C SIMON ET UX	KN GAS GATHERING INC	01/15/1999	61-M/145	HAMILTON	KS	T22S - R41W SEC 36: NW
A13998604	DAVID L SIMON ET UX	KN GAS GATHERING INC	01/15/1999	61-M/146	HAMILTON	KS	T22S - R41W SEC 36: NW
A13998605	JOHN R SIMON ET UX	KN GAS GATHERING INC	01/15/1999	61-M/147	HAMILTON	KS	T22S - R41W SEC 36: NW
A13998606	CARL R BRADSHAW	KANSAS-NEBRASKA NATURAL GAS COMPANY INC	08/21/1979	MISC-30-M/49	HAMILTON	KS	T22S - R41W SEC 36: NW
A13998607	MANLEY KERR ET UX	KANSAS-NEBRASKA NATURAL GAS COMPANY INC	08/30/1963	17-M/138	HAMILTON	KS	T22S - R42W SEC 1: SE
A13998608	RICHARD E CHEATUM ET UX	KANSAS-NEBRASKA NATURAL GAS COMPANY INC	11/07/1980	32-M/31	HAMILTON	KS	T22S - R42W SEC 10: SE T22S - R42W SEC 15: E2
A13998609	CATHERINE CHEATUM ET AL	KANSAS-NEBRASKA NATURAL GAS COMPANY INC	05/17/1979	30-M/190	HAMILTON	KS	T22S - R42W SEC 11: SW T22S - R42W SEC 14: SE T22S - R42W SEC 14: W2 T22S - R42W SEC 15: E2
A13998610	RICHARD AND PATTY CHEATUM TRUST OF 1998	ONEOK FIELD SERVICES COMPANY LLC	02/06/2001	65-M/47	HAMILTON	KS	T22S - R42W SEC 11: S2
A13998611	HAMILTON COUNTY COMMISSIONERS	KANSAS-NEBRASKA NATURAL GAS COMPANY INC	12/22/1980	UNRECORDED	HAMILTON	KS	T22S - R42W SEC 13: SWSW T22S - R42W SEC 24: NWNW
A13998612	HAMILTON COUNTY COMMISSIONERS	KN GAS GATHERING INC	12/09/1996	UNRECORDED	HAMILTON	KS	T22S - R42W SEC 13 T22S - R42W SEC 24
A13998613	RICHARD E CHEATUM ET UX	KN GAS GATHERING INC	03/28/1994	53-M/8	HAMILTON	KS	T22S - R42W SEC 14: SE
A13998614	HAMILTON COUNTY COMMISSIONERS	KANSAS-NEBRASKA NATURAL GAS OCMPANY INC	02/04/1980	UNRECORDED	HAMILTON	KS	T22S - R42W SEC 21 T22S - R42W SEC 22
A13998615	ZOE BAADE	KANSAS-NEBRASKA NATURAL GAS COMPANY INC	11/04/1966	74-M/40	HAMILTON	KS	T23S - R40W SEC 6: E2SW
A13998616	LEONARD O WALTERS ET AL	KANSAS-NEBRASKA NATURAL GAS COMPANY INC	07/05/1972	21-M/110	HAMILTON	KS	T23S - R40W SEC 7: NWSE T23S - R40W SEC 7: W2NE
A13998617	EC VORAN ET AL	KANSAS-NEBRASKA NATURAL GAS COMPANY INC	12/01/1971	20-M/206	HAMILTON	KS	T23S - R40W SEC 8: NWSE
A13998618	THE SALVATION ARMY	KANSAS-NEBRASKA NATURAL GAS COMPANY INC	11/29/1971	20-M/207	HAMILTON	KS	T23S - R40W SEC 16: SW T23S - R40W SEC 8: SW

CONTRACTS CODE	GRANTOR	GRANTEE	CONTRACT DATE	RECORDING	COUNTY	STATE	LEGAL DESCRIPTION
A13998619	THE SALVATION ARMY	KANSAS-NEBRASKA NATURAL GAS COMPANY INC	03/01/1965	73-M/132	HAMILTON	KS	T23S - R40W SEC 8: NE
A13998620	WT GUM ET UX	KANSAS-NEBRASKA NATURAL GAS COMPANY INC	12/13/1979	31-M/6	HAMILTON	KS	T23S - R40W SEC 9: NW
A13998621	JOHN J WOLF	KN ENERGY INC	06/09/1988	MISC-40-M/202	HAMILTON	KS	T23S - R40W SEC 17: S2
A13998622	JOHN J WOLF	KN GAS GATHERING INC	02/07/1994	51-M/243	HAMILTON	KS	T23S - R40W SEC 18: E2
A13998623	STATE OF KANSAS	KANSAS-NEBRASKA NATURAL GAS COMPANY INC	10/16/1963	UNRECORDED	HAMILTON	KS	T23S - R40W SEC 19
A13998624	CHARLES HARRY MURPHY ET UX	KANSAS-NEBRASKA NATURAL GAS COMPANY INC	05/14/1963	17-M/166	HAMILTON	KS	T23S - R40W SEC 19: N2 T23S - R41W SEC 24: NE
A13998625	CHARLES H MURPHY ET UX	KANSAS-NEBRASKA NATURAL GAS COMPANY INC	03/08/1965	73-M/129	HAMILTON	KS	T23S - R40W SEC 19: SW
A13998626	MARLILYN LEE SCANDRETT	KN ENERGY INC	11/30/1990	MISC-45-M/172	HAMILTON	KS	T23S - R40W SEC 20: NE
A13998627	BYRON J BURTON ET AL	KANSAS-NEBRASKA NATURAL GAS COMPANY INC	05/15/1963	17-M/165	HAMILTON	KS	T23S - R40W SEC 20: NW
A13998628	DEMPSEY CONNOR ET UX	KANSAS-NEBRASKA NATURAL GAS COMPANY INC	02/28/1964	73-M/37	HAMILTON	KS	T23S - R40W SEC 20: SW
A13998629	MARIAN SCANDRETT ET VIR	KANSAS-NEBRASKA NATURAL GAS COMPANY INC	10/01/1963	17-M/164	HAMILTON	KS	T23S - R40W SEC 20: NE
A13998630	J EDGAR HALLMAN	KANSAS-NEBRASKA NATURAL GAS COMPANY INC	06/30/1964	73-M/38	HAMILTON	KS	T23S - R40W SEC 21: NW
A13998631	VICTOR HUGO HALLMAN	KN ENERGY INC	10/15/1990	MISC-45-M/132	HAMILTON	KS	T23S - R40W SEC 21: NE
A13998632	VICTOR HUGO HALLMAN ET UX	KANSAS-NEBRASKA NATURAL GAS COMPANY INC	06/30/1964	73-M/39	HAMILTON	KS	T23S - R40W SEC 21: NE
A13998633	EATON ASSOCIATES	KN ENERGY INC	11/23/1990	MISC-46-M/49	HAMILTON	KS	T23S - R40W SEC 22: NE
A13998634	THE SALVATION ARMY	KANSAS-NEBRASKA NATURAL GAS COMPANY INC	06/24/1964	73-M/40	HAMILTON	KS	T23S - R40W SEC 22: NW
A13998635	ZOE BAADE	KANSAS-NEBRASKA NATURAL GAS COMPANY INC	03/01/1965	73-M/77	HAMILTON	KS	T23S - R40W SEC 23: E2SW
A13998636	ARTHUR H BURNS ET UX	KANSAS-NEBRASKA NATURAL GAS COMPANY INC	05/16/1979	29-M/187	HAMILTON	KS	T23S - R40W SEC 29: N2
A13998637	FRED F DOTTS	KANSAS-NEBRASKA NATURAL GAS COMPANY INC	05/16/1979	29-M/186	HAMILTON	KS	T23S - R40W SEC 29: SE
A13998638	JODIE D MAHAN ET AL	KANSAS-NEBRASKA NATURAL GAS COMPANY INC	03/12/1981	32-M/158	HAMILTON	KS	T23S - R40W SEC 29: W2 T23S - R40W SEC 30: SE

CONTRACTS CODE	GRANTOR	GRANTEE	CONTRACT DATE	RECORDING	COUNTY	STATE	LEGAL DESCRIPTION
A13998639	JODIE D MAHAN ET UX	KN ENERGY INC	09/30/1997	MISC-58-M/184	HAMILTON	KS	T23S - R40W SEC 29: N2
A13998640	GEORGE T INGE JR ET UX	KANSAS-NEBRASKA NATURAL GAS COMPANY INC	09/05/1963	17-M/182	HAMILTON	KS	T23S - R41W SEC 9: E2 T23S - R41W SEC 9: NW
A13998641	IRENE KINCHELOE ET AL	KN GAS GATHERING INC	02/09/1994	52-M/189	HAMILTON	KS	T23S - R41W SEC 10: SW
A13998642	LLOYD D KINCHELOE ET UX	KANSAS-NEBRASKA NATURAL GAS COMPANY INC	02/19/1965	73-M/80	HAMILTON	KS	T23S - R41W SEC 10: E2NW T23S - R41W SEC 10: W2NE
A13998643	RUTH FLICKINGER ET VIR	KANSAS-NEBRASKA NATURAL GAS COMPANY INC	03/05/1965	73-M/130	HAMILTON	KS	T23S - R41W SEC 10: E2NE
A13998644	WALTER JANTZ REVOCABLE TRUST UA DTD 12/22/1992 ET AL	KN GAS GATHERING INC	01/15/1999	61-M/143	HAMILTON	KS	T23S - R41W SEC 11: W2
A13998645	JEANETTE M STUCKY IRREVOCABLE TRUST	KN GAS GATHERING INC	08/02/1999	62-M/100	HAMILTON	KS	T23S - R41W SEC 11: NE
A13998646	DOROTHY JANZ REVOCABLE TRUST ET AL	KN GAS GATHERING INC	08/02/1999	62-M/98	HAMILTON	KS	T23S - R41W SEC 11: NW
A13998647	GILBERT L STUCKY ET UX	KANSAS-NEBRASKA NATURAL GAS COMPANY INC	02/12/1980	31-M/9	HAMILTON	KS	T23S - R41W SEC 11: NE
A13998648	GILBERT L STUCKY ET UX	KANSAS-NEBRASKA NATURAL GAS COMPANY INC	02/17/1965	73-M/81	HAMILTON	KS	T23S - R41W SEC 11: N2
A13998649	CARL R BRADSHAW ET UX	KANSAS-NEBRASKA NATURAL GAS COMPANY INC	02/19/1965	73-M/82	HAMILTON	KS	T23S - R41W SEC 12: N2
A13998650	CARL R BRADSHAW	KANSAS-NEBRASKA NATURAL GAS COMPANY INC	08/21/1979	MISC-30/48	HAMILTON	KS	T23S - R41W SEC 12: NW
A13998651	KEITH E SIMON ET UX	ONEOK FIELD SERVICES COMPANY LLC	10/12/2000	64-M/145	HAMILTON	KS	T23S - R41W SEC 12: N2SW
A13998652	EARL J SIMON ET UX	KN GAS GATHERING INC	08/17/1999	62-M/219	HAMILTON	KS	T23S - R41W SEC 12: SE
A13998653	KEITH E SIMON ET UX	KN GAS GATHERING INC	08/17/1999	62-M/220	HAMILTON	KS	T23S - R41W SEC 12: W2
A13998654	WITT/MATHENY TRUST	ONEOK FIELD SERVICES COMPANY LLC	08/30/2000	64-M/83	HAMILTON	KS	T23S - R41W SEC 14: N2
A13998655	WITT/MATHENY TRUST	KN GAS GATHERING INC	03/29/1994	51-M/246	HAMILTON	KS	T23S - R41W SEC 14: SW
A13998656	DELMER STUCKY ET AL	KANSAS-NEBRASKA NATURAL GAS COMPANY INC	04/23/1963	17-M/169	HAMILTON	KS	T23S - R41W SEC 15
A13998657	LAWRENCE OCHS ET UX	KANSAS-NEBRASKA NATURAL GAS COMPANY INC	03/04/1964	73-M/47	HAMILTON	KS	T23S - R41W SEC 16: S2
A13998658	LAWRENCE O OCHS ET UX	KANSAS-NEBRASKA NATURAL GAS COMPANY INC	10/04/1979	MISC-30/95	HAMILTON	KS	T23S - R41W SEC 16: SW
A13998659	MABEL GRABER ET AL	KANSAS-NEBRASKA NATURAL GAS COMPANY INC	04/24/1963	17-M/168	HAMILTON	KS	T23S - R41W SEC 16: N2
A13998660	LAWRENCE O OCHS ET UX	KN GAS GATHERING INC	11/10/1997	60-M/84	HAMILTON	KS	T23S - R41W SEC 16: SW

CONTRACTS CODE	GRANTOR	GRANTEE	CONTRACT DATE	RECORDING	COUNTY	STATE	LEGAL DESCRIPTION
A13998661	JERRY D WEBB ET UX	KANSAS-NEBRASKA NATURAL GAS COMPANY INC	03/09/1964	73-M/48	HAMILTON	KS	T23S - R41W SEC 17: SE T23S - R41W SEC 36: S2
A13998662	RUDOLPH HEGER	KANSAS-NEBRASKA NATURAL GAS COMPANY INC	09/20/1978	29-M/38	HAMILTON	KS	T23S - R41W SEC 19: SE
A13998663	LARRY R OCHS ET UX	KANSAS-NEBRASKA NATURAL GAS COMPANY INC	09/21/1978	29-M/41	HAMILTON	KS	T23S - R41W SEC 20: SE
A13998664	HAZEL W OWINGS ET AL	KANSAS-NEBRASKA NATURAL GAS COMPANY INC	05/10/1963	17-M/176	HAMILTON	KS	T23S - R41W SEC 32: SE
A13998666	JOHN E TRACY ET UX	KANSAS-NEBRASKA NATURAL GAS COMPANY INC	09/10/1964	73-M/50	HAMILTON	KS	T23S - R41W SEC 32: NE
A13998672	DUANE C MILLSAP ET AL	KANSAS-NEBRASKA NATURAL GAS COMPANY INC	02/18/1965	73-M/83	HAMILTON	KS	T23S - R41W SEC 32: SW T24S - R41W SEC 5: NWNW
A13998676	TRACY FARMS LTD	KN ENERGY INC	12/07/1992	MISC-49-M/117	HAMILTON	KS	T23S - R41W SEC 33: SE
A13998679	JOHN E TRACY ET UX	KANSAS-NEBRASKA NATURAL GAS COMPANY INC	05/14/1963	17-M/174	HAMILTON	KS	T23S - R41W SEC 32: SE T23S - R41W SEC 33: S2
A13998680	ARTHUR BOLTZ ET UX	KANSAS-NEBRASKA NATURAL GAS COMPANY INC	05/15/1963	17-M/172	HAMILTON	KS	T23S - R41W SEC 34: NW
A13998681	FRANCIS L CARTER ET UX	KANSAS-NEBRASKA NATURAL GAS COMPANY INC	05/14/1963	17-M/173	HAMILTON	KS	T23S - R41W SEC 34: SW
A13998682	DIANE WARNER JANOF ET VIR	KANSAS-NEBRASKA NATURAL GAS COMPANY INC	05/03/1963	17-M/178	HAMILTON	KS	T23S - R41W SEC 34: SE
A13998684	ARTHUR BOLTZ ET UX	KANSAS-NEBRASKA NATURAL GAS COMPANY INC	10/22/1963	17-M/320	HAMILTON	KS	T23S - R41W SEC 35: S2
A13998685	ROBERT O HERNDON	KN ENERGY INC	10/09/1990	MISC-45-M/99	HAMILTON	KS	T23S - R41W SEC 35: SE
A13998690	RAYMOND E CARTER ET UX	KANSAS-NEBRASKA NATURAL GAS COMPANY INC	08/22/1963	17-M/185	HAMILTON	KS	T24S - R41W SEC 4: E2SE T24S - R41W SEC 4: SENE
A13998692	HAMILTON COUNTY COMMISSIONERS	KANSAS-NEBRASKA NATURAL GAS COMPANY INC	12/21/1971	UNRECORDED	HAMILTON	KS	T24S - R41W SEC 5 T24S - R41W SEC 8
A13998693	BRADNER A TATE ET UX	KANSAS-NEBRASKA NATURAL GAS COMPANY INC	03/03/1982	33-M/278	HAMILTON	KS	T24S - R41W SEC 8: NE
A13998694	MAUDE L TATE	KANSAS-NEBRASKA NATURAL GAS COMPANY INC	11/10/1971	20-M/208	HAMILTON	KS	T24S - R41W SEC 5: SE T24S - R41W SEC 8: E2 T24S - R41W SEC 9: SW
A13998695	ALBERT G FECHT ET UX	KANSAS-NEBRASKA NATURAL GAS COMPANY INC	05/21/1963	17-M/188	HAMILTON	KS	T24S - R41W SEC 9: N2NE

CONTRACTS CODE	GRANTOR	GRANTEE	CONTRACT DATE	RECORDING	COUNTY	STATE	LEGAL DESCRIPTION
A13998700	ALBERT D FECHT ET UX	KANSAS-NEBRASKA NATURAL GAS COMPANY INC	03/08/1978	MISC-27/222	HAMILTON	KS	T24S - R41W SEC 9
A13998702	ESTATE OF CECIL A TATE	KANSAS-NEBRASKA NATURAL GAS COMPANY INC	03/01/1964	73-M/51	HAMILTON	KS	T24S - R41W SEC 9
A13998703	TUMBLEWEED GIRL SCOUT COUNCIL INC	KN ENERGY INC	01/19/1989	MISC-41-M/185	HAMILTON	KS	T24S - R41W SEC 9: SE
A13998705	BRADNER A TATE ET UX	KN ENERGY INC	12/21/1988	MISC-41-M/186	HAMILTON	KS	T24S - R41W SEC 9: SE
A13998706	TUMBLEWEED GIRL SCOUT COUNCIL INC	KANSAS-NEBRASKA NATURAL GAS COMPANY INC	09/18/1963	17-M/190	HAMILTON	KS	T24S - R41W SEC 9
A13998707	BRADNER A TATE ET UX	KANSAS-NEBRASKA NATURAL GAS COMPANY INC	02/04/1972	20-M/214	HAMILTON	KS	T24S - R41W SEC 16: E2 T24S - R41W SEC 28: NW T24S - R41W SEC 9: SE
A13998708	MURLIN CARTER ET UX	KANSAS-NEBRASKA NATURAL GAS COMPANY INC	08/24/1965	73-M/242	HAMILTON	KS	T24S - R41W SEC 10: N2N2
A13998710	GEORGE E STARKEY ET UX	KANSAS-NEBRASKA NATURAL GAS COMPANY INC	07/12/1977	26-M/200	HAMILTON	KS	T24S - R41W SEC 11: S2NE
A13998713	JEANNETTE R GLOVER ET AL	KANSAS-NEBRASKA NATURAL GAS COMPANY INC	06/04/1963	17-M/186	HAMILTON	KS	T24S - R41W SEC 10 T24S - R41W SEC 11: S2SW T24S - R41W SEC 14: N2NW
A13998715	ROMAN THOMECZEK ET AL	KANSAS-NEBRASKA NATURAL GAS COMPANY INC	02/15/1980	31-M/93	HAMILTON	KS	T24S - R41W SEC 14: S2
A13998718	PAULINE H HUGHES ET AL	KANSAS-NEBRASKA NATURAL GAS COMPANY INC	01/07/1980	31-M/1	HAMILTON	KS	T24S - R41W SEC 14: S2N2
A13998719	BRADNER A TATE ET UX	KANSAS-NEBRASKA NATURAL GAS COMPANY INC	04/16/1974	22-M/142	HAMILTON	KS	T24S - R41W SEC 17: N2 T24S - R41W SEC 18: NENE
A13998720	EUGENE T OVERTON ET UX	KN ENERGY INC	10/15/1990	MISC-45-M/129	HAMILTON	KS	T24S - R41W SEC 22: NE
A13998722	EUGENE T OVERTON ET UX	KANSAS-NEBRASKA NATURAL GAS COMPANY INC	05/03/1977	26-M/126	HAMILTON	KS	T24S - R41W SEC 22: NE
A13998726	WALTER H GANT	KANSAS-NEBRASKA NATURAL GAS COMPANY INC	05/25/1977	26-M/123	HAMILTON	KS	T24S - R41W SEC 23: NW
A13998727	EC GLOVER ET UX	KANSAS-NEBRASKA NATURAL GAS COMPANY INC	05/17/1977	26-M/124	HAMILTON	KS	T24S - R41W SEC 23: NE
A13998728	EUGENE T OVERTON ET UX	KANSAS-NEBRASKA NATURAL GAS COMPANY INC	03/02/1978	27-M/220	HAMILTON	KS	T24S - R41W SEC 23: SE
A13998729	AUREL M OVERTON ET AL	KANSAS-NEBRASKA NATURAL GAS COMPANY INC	03/02/1978	27-M/221	HAMILTON	KS	T24S - R41W SEC 24: W2

CONTRACTS CODE	GRANTOR	GRANTEE	CONTRACT DATE	RECORDING	COUNTY	STATE	LEGAL DESCRIPTION
A13998732	AUREL M OVERTON	KANSAS-NEBRASKA NATURAL GAS COMPANY INC	05/03/1977	26-M/125	HAMILTON	KS	T24S - R41W SEC 24: N2
A13998733	AUREL M OVERTON	KANSAS-NEBRASKA NATURAL GAS COMPANY INC	12/11/1979	31-M/7	HAMILTON	KS	T24S - R41W SEC 26: S2 T24S - R41W SEC 26: S2NE
A13998736	AUREL M OVERTON	KANSAS-NEBRASKA NATURAL GAS COMPANY INC	03/07/1978	27-M/219	HAMILTON	KS	T24S - R41W SEC 26: NENE
A13998739	RANEY LIVESTOCK CORPORATION	KANSAS-NEBRASKA NATURAL GAS COMPANY INC	05/06/1981	33-M/63	HAMILTON	KS	T25S - R41W SEC 10: NE T25S - R41W SEC 11: SE T25S - R41W SEC 11: W2 T25S - R41W SEC 13: SW T25S - R41W SEC 14: N2 T25S - R41W SEC 24: NW
A13998741	TONY O'BRATE ET UX	KANSAS-NEBRASKA NATURAL GAS COMPANY INC	07/06/1981	33-M/70	HAMILTON	KS	T25S - R40W SEC 30: SW T25S - R40W SEC 31: N2NW
A13998745	WENDELL W FERTIG ET UX	KANSAS-NEBRASKA NATURAL GAS COMPANY INC	08/17/1981	33-M/68	HAMILTON	KS	T25S - R40W SEC 31: SWNE
A13998746	JOE A ENGLERT ET UX	KANSAS-NEBRASKA NATURAL GAS COMPANY INC	06/20/1961	16-M/316	HAMILTON	KS	T25S - R39W SEC 26: SE T25S - R39W SEC 35: N2
A13998748	JOHN W MOYLE	KANSAS-NEBRASKA NATURAL GAS COMPANY INC	06/29/1961	16-M/315	HAMILTON	KS	T25S - R39W SEC 35: S2
A13998750	PC FRAZEE ET UX	KANSAS-NEBRASKA NATURAL GAS COMPANY INC	07/01/1981	33-M/65	HAMILTON	KS	T25S - R41W SEC 14: SE
A13998775	HAMILTON COUNTY COMMISSIONERS	KANSAS-NEBRASKA NATURAL GAS COMPANY INC	12/21/1971	UNRECORDED	HAMILTON	KS	T26S - R40W SEC 4 T26S - R41W SEC 33
A13998778	MARY ELLEN LENTZ ET VIR	KANSAS-NEBRASKA NATURAL GAS COMPANY INC	08/21/1981	33-M/124	HAMILTON	KS	T26S - R40W SEC 6
A13998779	WHIRLAND FARMS INC	KANSAS-NEBRASKA NATURAL GAS COMPANY INC	08/06/1981	33-M/56	HAMILTON	KS	T26S - R40W SEC 6: E2SW
A13998781	WHIRLWIND FARMS INC	KANSAS-NEBRASKA NATURAL GAS COMPANY INC	08/06/1981	33-M/59	HAMILTON	KS	T26S - R40W SEC 7: NE T26S - R40W SEC 7: NENW
A13998782	WHIRLWIND FARMS INC	KANSAS-NEBRASKA NATURAL GAS COMPANY INC	08/06/1981	33-M/58	HAMILTON	KS	T26S - R40W SEC 7: SE
A13998783	JOHN LAMPE INC	KANSAS-NEBRASKA NATURAL GAS COMPANY INC	08/06/1981	33-M/57	HAMILTON	KS	T26S - R40W SEC 8: SW
A13998784	ESTATES OF IRVING S BROTHERS AND BLANCHE J BROTHERS	KANSAS-NEBRASKA NATURAL GAS COMPANY INC	11/09/1981	33-M/155	HAMILTON	KS	T26S - R40W SEC 17: NW T26S - R40W SEC 17: S2

CONTRACTS CODE	GRANTOR	GRANTEE	CONTRACT DATE	RECORDING	COUNTY	STATE	LEGAL DESCRIPTION
A13998786	ROBERT A WEDEL ET UX	KANSAS-NEBRASKA NATURAL GAS COMPANY INC	05/06/1981	33-M/60	HAMILTON	KS	T26S - R40W SEC 20: NE
A13998787	WILLIAM E MONTGOMERY ET AL	KANSAS-NEBRASKA NATURAL GAS COMPANY INC	07/21/1970	19-M/267	HAMILTON	KS	T26S - R40W SEC 35: SW
A13998788	WALTER D SCHMIDT ET UX	KANSAS-NEBRASKA NATURAL GAS COMPANY INC	07/29/1970	19-M/266	HAMILTON	KS	T26S - R40W SEC 35: SE
A13998789	NAOMIA A HELTEMES	KANSAS-NEBRASKA NATURAL GAS COMPANY INC	07/23/1970	19-M/264	HAMILTON	KS	T26S - R40W SEC 36: SE
A13998790	HARLAN W LOEPPKE ET UX	KANSAS-NEBRASKA NATURAL GAS COMPANY INC	07/24/1970	19-M/265	HAMILTON	KS	T26S - R40W SEC 36: SW
A13999844	GREELEY COUNTY COMMISSIONERS	KN GAS GATHERING INC	11/30/1997	UNRECORDED	GREELEY;HAMILTON	KS	T20S - R41W SEC 31 T20S - R42W SEC 23 T20S - R42W SEC 25 T20S - R42W SEC 26 T20S - R42W SEC 36 T21S - R42W SEC 1
A14002088	RAYMOND URTON ET UX	ONEOK FIELD SERVICES COMPANY LLC	08/09/2001	110/9	HAMILTON	KS	T24S - R41W SEC 1: W2
A14002091	HENRY C BOLTZ ET UX	KANSAS-NEBRASKA NATURAL GAS COMPANY INC	03/09/1971	20-M/201	HAMILTON	KS	T24S - R41W SEC 1: NW
A14002092	RICHARD CHEATUM ET UX	KANSAS-NEBRASKA NATURAL GAS COMPANY INC	05/27/1964	UNRECORDED	HAMILTON	KS	T24S - R41W SEC 2: N2NW
A14002094	FRANCIS L CARTER ET UX	KANSAS-NEBRASKA NATURAL GAS COMPANY INC	08/24/1965	73-M/240	HAMILTON	KS	T24S - R41W SEC 3: S2SW
A14002096	STATE OF KANSAS	KANSAS-NEBRASKA NATURAL GAS COMPANY INC	04/16/1963	UNRECORDED	HAMILTON	KS	T24S - R41W SEC 4
A14002098	RAYMOND E CARTER ET UX	KANSAS-NEBRASKA NATURAL GAS COMPANY INC	08/24/1965	73-M/241	HAMILTON	KS	T24S - R41W SEC 4: SESE
A14002126	LETHA M BROGAN	KANSAS-NEBRASKA NATURAL GAS COMPANY INC	07/12/1977	26-M/201	HAMILTON	KS	T24S - R41W SEC 11: N2NE
A14002127	KEVIN W MCCRACKEN ET UX	KN GAS GATHERING INC	07/09/1998	60-M/82	HAMILTON	KS	T24S - R41W SEC 12: S2
A14002130	NEIL L SCHROLL	KN GAS GATHERING INC	07/02/1998	60-M/83	HAMILTON	KS	T24S - R41W SEC 12: S2N2
A14002133	SHIRLEY SCHROLL	KN GAS GATHERING INC	07/09/1998	60-M/97	HAMILTON	KS	T24S - R41W SEC 12: S2N2
A14002135	DW JOHNSON ET AL	KANSAS-NEBRASKA NATURAL GAS COMPANY INC	07/12/1977	26-M/202	HAMILTON	KS	T24S - R41W SEC 12: N2NW
A14002137	JERRY JOHNSON	ONEOK FIELD SERVICES COMPANY LLC	08/09/2001	110/10	HAMILTON	KS	T24S - R41W SEC 12: N2N2
A14002138	VICTOR B TATE ET AL	KANSAS-NEBRASKA NATURAL GAS COMPANY INC	03/16/1964	73-M/52	HAMILTON	KS	T24S - R41W SEC 15: NE
A14002139	BRADNER A TATE ET UX	KN ENERGY INC	12/15/1992	MISC-49-M/118	HAMILTON	KS	T24S - R41W SEC 15: NE

CONTRACTS CODE	GRANTOR	GRANTEE	CONTRACT DATE	RECORDING	COUNTY	STATE	LEGAL DESCRIPTION
A14002140	CECIL TATE ET UX	KANSAS-NEBRASKA NATURAL GAS COMPANY INC	09/04/1963	17-M/184	HAMILTON	KS	T24S - R41W SEC 15: NWNW
A14002141	MILDRED F CHISOLM ET VIR	KN ENERGY INC	10/30/1990	MISC-45-M/130	HAMILTON	KS	T24S - R41W SEC 15: SE
A14002142	BRADNER A TATE ET UX	KANSAS-NEBRASKA NATURAL GAS COMPANY INC	11/10/1971	20-M/209	HAMILTON	KS	T24S - R41W SEC 17: NE
A14002147	THOMAS P OVERTON ET AL	KANSAS-NEBRASKA NATURAL GAS COMPANY INC	02/04/1972	21-M/7	HAMILTON	KS	T24S - R41W SEC 20: SE
A14002148	CATHERINE FRAZEE ET AL	KANSAS-NEBRASKA NATURAL GAS COMPANY INC	02/07/1972	21-M/8	HAMILTON	KS	T24S - R41W SEC 21
A14002174	HARRY E MCGEE	KN GAS GATHERING INC	09/24/1998	61-M/45	HAMILTON	KS	T24S - R41W SEC 26: NWNW
A14002175	FERN PATTON ROYER	KANSAS-NEBRASKA NATURAL GAS COMPANY INC	10/06/1998	61-M/46	HAMILTON	KS	T24S - R41W SEC 26: NENW T24S - R41W SEC 26: NWNE
A14002176	BRADNER A TATE ET AL	KN GAS GATHERING INC	09/21/1998	62-M/17	HAMILTON	KS	T24S - R41W SEC 27: NE
A14002178	BRADNER A TATE ET UX	KANSAS-NEBRASKA NATURAL GAS COMPANY INC	06/01/1981	33-M/66	HAMILTON	KS	T24S - R41W SEC 28 T24S - R41W SEC 33 T24S - R41W SEC 34
A14002184	BRADNER A TATE ET UX	KANSAS-NEBRASKA NATURAL GAS COMPANY INC	03/12/1980	31-M/47	HAMILTON	KS	T24S - R41W SEC 34: NENE
A14002186	HAMILTON COUNTY COMMISSIONERS	KANSAS-NEBRASKA NATURAL GAS COMPANY INC	07/29/1981	UNRECORDED	HAMILTON	KS	T24S - R41W SEC 34 T25S - R40W SEC 31 T25S - R41W SEC 3 T26S - R39W SEC 1 T26S - R40W SEC 20 T26S - R40W SEC 21 T26S - R40W SEC 28
A14002190	ESTHER L MONGER ET VIR	KANSAS-NEBRASKA NATURAL GAS COMPANY INC	12/13/1979	31-M/8	HAMILTON	KS	T24S - R41W SEC 35: NW
A14002193	GLEN A HARTSHORN ET UX	KANSAS-NEBRASKA NATURAL GAS COMPANY INC	05/07/1981	33-M/69	HAMILTON	KS	T25S - R40W SEC 31: S2NW T25S - R40W SEC 31: SE T26S - R41W SEC 1
A14002197	GEORGE W KILGORE ET UX	KANSAS-NEBRASKA NATURAL GAS COMPANY INC	05/07/1981	33-M/62	HAMILTON	KS	T25S - R41W SEC 3
A14002224	RANDALL L LEVENS	KANSAS-NEBRASKA NATURAL GAS COMPANY INC	07/29/1981	33-M/64	HAMILTON	KS	T25S - R41W SEC 24: SE
A14002225	HATTIE B REH	KANSAS-NEBRASKA NATURAL GAS COMPANY INC	08/04/1981	33-M/67	HAMILTON	KS	T25S - R41W SEC 24: NESW
A14002227	MILLARD FINLAY ET AL	KANSAS-NEBRASKA NATURAL GAS COMPANY INC	05/06/1981	33-M/55	HAMILTON	KS	T25S - R41W SEC 25: E2
A14002228	CARL RISHEL ET UX	KANSAS-NEBRASKA NATURAL GAS COMPANY INC	02/18/1959	16-M/17	HAMILTON	KS	T26S - R39W SEC 2: S2NE T26S - R39W SEC 2: S2NW

CONTRACTS CODE	GRANTOR	GRANTEE	CONTRACT DATE	RECORDING	COUNTY	STATE	LEGAL DESCRIPTION
A14002230	ETHEL G ADAMS	KANSAS-NEBRASKA NATURAL GAS COMPANY INC	07/23/1970	19-M/263	HAMILTON	KS	T26S - R39W SEC 31: E2SW
A14002231	NAOMIA A HELTEMES	KANSAS-NEBRASKA NATURAL GAS COMPANY INC	09/03/1970	20-M/12	HAMILTON	KS	T26S - R39W SEC 31: SE
A14002301	ADOLPH A BREHM ET UX	KANSAS-NEBRASKA NATURAL GAS COMPANY INC	04/09/1981	33-M/61	HAMILTON	KS	T26S - R40W SEC 21: NW T26S - R40W SEC 28: NE
A14002302	CLARENCE E STEPHENS ET UX	KANSAS-NEBRASKA NATURAL GAS COMPANY INC	05/07/1977	26-M/127	HAMILTON	KS	T26S - R40W SEC 21: SE
A14002303	CLARENCE E STEPHENS ET UX	KANSAS-NEBRASKA NATURAL GAS COMPANY INC	02/20/1980	30-M/307	HAMILTON	KS	T26S - R40W SEC 21: SW
A14002304	REGINALD W MCCARTY	KN ENERGY INC	05/24/1983	MISC-34/225	HAMILTON	KS	T26S - R40W SEC 21: SW
A14002305	HAMILTON COUNTY COMMISSIONERS	KANSAS-NEBRASKA NATURAL GAS COMPANY	02/29/1980	UNRECORDED	HAMILTON	KS	T26S - R40W SEC 21 T26S - R40W SEC 28
A14002306	HAMILTON COUNTY COMMISSIONERS	KANSAS-NEBRASKA NATURAL GAS COMPANY INC	05/05/1977	UNRECORDED	HAMILTON	KS	T26S - R40W SEC 21 T26S - R40W SEC 28
A14002307	ELVIN W MCCARTY ET UX	KANSAS-NEBRASKA NATURAL GAS COMPANY INC	07/23/1970	19-M/272	HAMILTON	KS	T26S - R40W SEC 27: SE
A14002308	FLORA MCCARTY ELDER ET VIR	KANSAS-NEBRASKA NATURAL GAS COMPANY INC	08/06/1970	19-M/271	HAMILTON	KS	T26S - R40W SEC 27: SW
A14002309	MARY MARGARET SLOTNESS ET AL	KANSAS-NEBRASKA NATURAL GAS COMPANY INC	08/25/1970	20-M/11	HAMILTON	KS	T26S - R40W SEC 27: NE
A14002310	ADOLPH A BREHM ET UX	KANSAS-NEBRASKA NATURAL GAS COMPANY INC	04/09/1981	33-M/61	HAMILTON	KS	T26S - R40W SEC 21: NW T26S - R40W SEC 28: NE
A14002311	MELVYN GIBBONS ET AL	KANSAS-NEBRASKA NATURAL GAS COMPANY INC	12/01/1974	23-M/57	HAMILTON	KS	T26S - R40W SEC 28: NW
A14002312	PAULINE PATE DAVIS ET VIR	KANSAS-NEBRASKA NATURAL GAS COMPANY INC	07/31/1970	19-M/273	HAMILTON	KS	T26S - R40W SEC 28: E2SW T26S - R40W SEC 33: NE
A14002313	DIANA DAVIS STEARNS ET VIR	KANSAS-NEBRASKA NATURAL GAS COMPANY INC	12/06/1974	23-M/59	HAMILTON	KS	T26S - R40W SEC 28: W2SW
A14002314	MYRTLE A WOOD ET AL	KANSAS-NEBRASKA NATURAL GAS COMPANY INC	07/29/1970	19-M/262	HAMILTON	KS	T26S - R40W SEC 28: SE
A14002315	ADOLPH A BREHM ET UX	KANSAS-NEBRASKA NATURAL GAS COMPANY INC	05/03/1977	26-M/128	HAMILTON	KS	T26S - R40W SEC 28: NE

CONTRACTS CODE	GRANTOR	GRANTEE	CONTRACT DATE	RECORDING	COUNTY	STATE	LEGAL DESCRIPTION
A14002316	HAMILTON COUNTY COMMISSIONERS	KANSAS-NEBRASKA NATURAL GAS COMPANY INC	11/27/1974	UNRECORDED	HAMILTON	KS	T26S - R40W SEC 20 T26S - R40W SEC 28
A14002317	ADOLPH A BREHM ET UX	KANSAS-NEBRASKA NATURAL GAS COMPANY INC	11/26/1974	23-M/58	HAMILTON	KS	T26S - R40W SEC 29: SE
A14002318	JAMES W DIMITT JR ET UX	KANSAS-NEBRASKA NATURAL GAS COMPANY INC	09/25/1975	24-M/76	HAMILTON	KS	T26S - R40W SEC 32: SE
A14002319	LAURA ISABEL DOERR CAMPBELL ET VIR	KANSAS-NEBRASKA NATURAL GAS COMPANY INC	07/28/1970	19-M/270	HAMILTON	KS	T26S - R40W SEC 33: SE
A14002320	MYRTLE A WOOD ET AL	KANSAS-NEBRASKA NATURAL GAS COMPANY INC	03/12/1974	22-M/136	HAMILTON	KS	T26S - R40W SEC 33: SW
A14002321	OPAL E SIM ET AL	KANSAS-NEBRASKA NATURAL GAS COMPANY INC	07/24/1970	19-M/268	HAMILTON	KS	T26S - R40W SEC 34: SE
A14002322	OPAL E SIM ET AL	KANSAS-NEBRASKA NATURAL GAS COMPANY INC	08/10/1970	UNRECORDED	HAMILTON	KS	T26S - R40W SEC 34: SE
A14002323	HERBERT E RAMSEY JR ET UX	KANSAS-NEBRASKA NATURAL GAS COMPANY INC	07/28/1970	19-M/269	HAMILTON	KS	T26S - R40W SEC 34: SW
A14002324	FRANCES J GILLAM	KANSAS-NEBRASKA NATURAL GAS COMPANY INC	08/17/1978	29-M/240	HAMILTON	KS	T22S - R40W SEC 15: SW
A14002325	LARRY DIKEMAN ET UX	KANSAS-NEBRASKA NATURAL GAS COMPANY INC	10/23/1963	17-M/321	HAMILTON	KS	T22S - R40W SEC 16: S2SW
A14002326	CAROL DIKEMAN	ONEOK FIELD SERVICES COMPANY LLC	09/04/2001	110/2	HAMILTON	KS	T22S - R40W SEC 16: SW
A14002327	THE SALVATION ARMY	KANSAS-NEBRASKA NATURAL GAS COMPANY INC	08/22/1978	28-M/267	HAMILTON	KS	T22S - R40W SEC 17: NE
A14002328	THE SALVATION ARMY	KN GAS GATHERING INC	09/22/1998	61-M/142	HAMILTON	KS	T22S - R40W SEC 17: NW
A14002329	DARREL DIKEMAN ET UX	KN GAS GATHERING INC	10/14/1998	61-M/141	HAMILTON	KS	T22S - R40W SEC 17: SW
A14002330	RUBY BOYER ET AL	KANSAS-NEBRASKA NATURAL GAS COMPANY INC	08/20/1963	17-M/158	HAMILTON	KS	T22S - R40W SEC 17: E2SE
A14002331	ARTHUR T JONES ET UX	KANSAS-NEBRASKA NATURAL GAS COMPANY INC	05/16/1963	17-M/162	HAMILTON	KS	T22S - R40W SEC 17: W2SE T22S - R40W SEC 18: SE
A14002332	DARREL G DIKEMAN ET UX	KANSAS-NEBRASKA NATURAL GAS COMPANY INC	05/17/1963	17-M/161	HAMILTON	KS	T22S - R40W SEC 17: SW
A14002333	FLORENCE SIMONS	KN ENERGY INC	11/23/1990	MISC-46-M/95	HAMILTON	KS	T22S - R40W SEC 18: SW
A14002334	FLORENCE SIMONS	KN ENERGY INC	10/28/1990	MISC-46-M/98	HAMILTON	KS	T22S - R40W SEC 18: SW

CONTRACTS CODE	GRANTOR	GRANTEE	CONTRACT DATE	RECORDING	COUNTY	STATE	LEGAL DESCRIPTION
A14002335	LEROY MCADAM	KANSAS-NEBRASKA NATURAL GAS COMPANY INC	06/10/1963	17-M/163	HAMILTON	KS	T22S - R40W SEC 18: SW
A14002336	HELEN LOUISE DURBIN	KANSAS-NEBRASKA NATURAL GAS COMPANY INC	02/07/1980	31-M/92	HAMILTON	KS	T22S - R40W SEC 19: NW T22S - R40W SEC 19: S2
A14002337	THE SALVATION ARMY	KANSAS-NEBRASKA NATURAL GAS COMPANY INC	11/17/1976	25-M/176	HAMILTON	KS	T22S - R40W SEC 20: W2
A14002338	LARRY L DIKEMAN ET AL	KN ENERGY INC	11/20/1990	MISC-46-M/97	HAMILTON	KS	T22S - R40W SEC 21: SW
A14002339	JESSE DITSON	ONEOK FIELD SERVICES COMPANY LLC	09/12/2001	110/3	HAMILTON	KS	T22S - R40W SEC 22: NW
A14002340	BETTY L BURTON TRUST	ONEOK FIELD SERVICES COMPANY LLC	05/03/2000	63-M/167	HAMILTON	KS	T22S - R40W SEC 27: NW
A14002341	LORRAINE MAUNE ET VIR	KN ENERGY INC	12/20/1990	MISC-46-M/20	HAMILTON	KS	T22S - R40W SEC 30: SW
A14002342	LORRAINE MAUNE ET VIR	KN ENERGY INC	12/20/1990	MISC-46-M/21	HAMILTON	KS	T22S - R40W SEC 30: SW
A14002343	KENNETH A SCOTT ET UX	KANSAS-NEBRASKA NATURAL GAS COMPANY INC	07/30/1964	73-M/29	HAMILTON	KS	T22S - R40W SEC 31: SE
A14002344	FRANK ADAMS ET UX	KANSAS-NEBRASKA NATURAL GAS COMPANY INC	07/09/1963	17-M/159	HAMILTON	KS	T22S - R40W SEC 31: NE
A14002345	REBA B YOTTER	KANSAS-NEBRASKA NATURAL GAS COMPANY INC	08/07/1963	17-M/160	HAMILTON	KS	T22S - R40W SEC 31: NW
A14002346	HJ BRADDOCK ET UX	KN ENERGY INC	10/18/1990	MISC-45-M/133	HAMILTON	KS	T22S - R40W SEC 32: NW
A14002347	HJ BRADDOCK ET UX	KN ENERGY INC	10/18/1990	MISC-46-M/50	HAMILTON	KS	T22S - R40W SEC 32: NW
A14002348	THE WILL OF KEITH ROSSON	KANSAS-NEBRASKA NATURAL GAS COMPANY INC	06/19/1964	73-M/30	HAMILTON	KS	T22S - R40W SEC 32: N2
A14002355	CHESTER REXFORD INC	ONEOK FIELD SERVICES COMPANY LLC	11/28/2008	194/615	HAMILTON	KS	T28S - R32W SEC 17: SW
A14002375	ANDREW L BENGTSON ET UX	KANSAS-NEBRASKA NATURAL GAS COMPANY INC	08/03/1965	73-M/238	HAMILTON	KS	T21S - R41W SEC 13: N2
A14002376	RUTH LIPP SCHAFER	KANSAS-NEBRASKA NATURAL GAS COMPANY INC	08/23/1965	73-M/239	HAMILTON	KS	T21S - R41W SEC 14: NE
A14002377	FRANCES J GILLAM REVOCABLE TRUST	KN GAS GATHERING INC	06/21/1994	53-M/43	HAMILTON	KS	T21S - R41W SEC 14: NW
A14002378	FRANCES J GILLAM	KN ENERGY INC	01/08/1991	46-M/92	HAMILTON	KS	T21S - R41W SEC 14: NW
A14002379	FRANCES J GILLAM ET VIR	KANSAS-NEBRASKA NATURAL GAS COMPANY INC	06/05/1963	17-M/127	HAMILTON	KS	T21S - R41W SEC 14: W2 T21S - R41W SEC 15: NE
A14002380	GEORGE MANLEY KERR ET UX	KANSAS-NEBRASKA NATURAL GAS COMPANY INC	03/13/1964	UNRECORDED	HAMILTON	KS	T21S - R41W SEC 16: SW
A14002381	TERRY L BOY ET UX	KN GAS GATHERING INC	12/15/1998	61-M/191	HAMILTON	KS	T21S - R41W SEC 16: SE T21S - R41W SEC 16: W2

CONTRACTS CODE	GRANTOR	GRANTEE	CONTRACT DATE	RECORDING	COUNTY	STATE	LEGAL DESCRIPTION
A14002382	KATHERINE E BOYER ET VIR	KANSAS-NEBRASKA NATURAL GAS COMPANY INC	03/12/1964	73-M/42	HAMILTON	KS	T21S - R41W SEC 17: NE
A14002383	LOIS E BOY	ONEOK FIELD SERVICES COMPANY LLC	05/30/2001	66-M/44	HAMILTON	KS	T21S - R41W SEC 17: NE
A14002384	BARBARA M GRILLIOT	KANSAS-NEBRASKA NATURAL GAS COMPANY INC	02/28/1964	73-M/43	HAMILTON	KS	T21S - R41W SEC 17: SE
A14002385	LULU E FROST	KANSAS-NEBRASKA NATURAL GAS COMPANY INC	04/26/1979	29-M/147	HAMILTON	KS	T21S - R41W SEC 18: SE
A14002386	LEWIS AG INC	KANSAS-NEBRASKA NATURAL GAS COMPANY INC	04/25/1979	29-M/148	HAMILTON	KS	T21S - R41W SEC 19: NE
A14002387	L KENNETH BROWN ET AL	KANSAS-NEBRASKA NATURAL GAS COMPANY INC	04/25/1979	30-M/129	HAMILTON	KS	T21S - R41W SEC 19: W2SE
A14002388	ELSIE A KELLAM	KANSAS-NEBRASKA NATURAL GAS COMPANY INC	02/05/1964	73-M/44	HAMILTON	KS	T21S - R41W SEC 20: E2
A14002389	HELEN B EDDY ET VIR	KN ENERGY INC	11/20/1990	MISC-45-M/171	HAMILTON	KS	T21S - R41W SEC 21: SW
A14002390	GEORGE MANLEY KERR ET UX	KANSAS-NEBRASKA NATURAL GAS COMPANY INC	03/21/1964	73-M/45	HAMILTON	KS	T21S - R41W SEC 21: SW
A14002391	LJ EDDY ET UX	KN GAS GATHERING INC	12/12/1998	61-M/190	HAMILTON	KS	T21S - R41W SEC 21: NE
A14002392	GM JOHNSON ET UX	KN GAS GATHERING INC	12/10/1998	61-M/195	HAMILTON	KS	T21S - R41W SEC 22: NW
A14002393	ALFRED M HOWELL ET UX	KANSAS-NEBRASKA NATURAL GAS COMPANY INC	03/23/1964	73-M/46	HAMILTON	KS	T21S - R41W SEC 21: SE
A14002394	DONALD CRAGUN	KN GAS GATHERING INC	05/10/1997	58-M/20	HAMILTON	KS	T21S - R41W SEC 22: NE
A14002395	ROY L MILLER ET UX	KANSAS-NEBRASKA NATURAL GAS COMPANY INC	05/09/1963	17-M/123	HAMILTON	KS	T21S - R41W SEC 22: SE
A14002396	HARRIETTE GREENLEY ET VIR	KANSAS-NEBRASKA NATURAL GAS COMPANY INC	06/06/1963	17-M/122	HAMILTON	KS	T21S - R41W SEC 22: SW
A14002397	FONTAINE E STROOT ET AL	KANSAS-NEBRASKA NATURAL GAS COMPANY INC	04/30/1971	20-M/205	HAMILTON	KS	T21S - R41W SEC 23: NE
A14002398	LOIS C LESSER	KN GAS GATHERING INC	05/12/1997	58-M/21	HAMILTON	KS	T21S - R41W SEC 23: NW
A14002423	OLIVE R FRAZIER	KANSAS-NEBRASKA NATURAL GAS COMPANY INC	05/08/1963	17-M/120	HAMILTON	KS	T21S - R41W SEC 34: W2
A14002424	HELEN B EDDY	KN GAS GATHERING INC	02/10/1994	52-M/186	HAMILTON	KS	T21S - R41W SEC 35: SW
A14002425	CARRIE ALLPHIN	KANSAS-NEBRASKA NATURAL GAS COMPANY INC	05/08/1963	17-M/131	HAMILTON	KS	T21S - R41W SEC 35: NE
A14002426	RALPH R STAATS ET UX	KANSAS-NEBRASKA NATURAL GAS COMPANY INC	03/26/1971	20-M/203	HAMILTON	KS	T21S - R41W SEC 35: SW

CONTRACTS CODE	GRANTOR	GRANTEE	CONTRACT DATE	RECORDING	COUNTY	STATE	LEGAL DESCRIPTION
A14002427	BERTHA N ROBERTS	KANSAS-NEBRASKA NATURAL GAS COMPANY INC	04/26/1963	17-M/132	HAMILTON	KS	T21S - R41W SEC 36
A14002428	CARL E KOHLHORST ET AL	KN ENERGY INC	09/22/1997	MISC-58-M/180	HAMILTON	KS	T21S - R41W SEC 36: SE
A14002429	CONSTANCE CHAMBERLAIN	KN GAS GATHERING INC	01/29/1999	61-M/202	HAMILTON	KS	T21S - R42W SEC 1: N2SE
A14002430	HAMILTON COUNTY COMMISSIONERS	KN GAS GATHERING INC	11/30/1997	UNRECORDED	HAMILTON	KS	T20S - R42W SEC 31 T21S - R41W SEC 16 T21S - R41W SEC 17 T21S - R41W SEC 21 T21S - R41W SEC 22 T21S - R41W SEC 23 T21S - R41W SEC 25 T21S - R41W SEC 26 T21S - R41W SEC 36 T21S - R41W SEC 6 T21S - R41W SEC 7 T21S - R41W SEC 8 T21S - R42W SEC 1
A14002431	THE JONES-SCHUSTER FAMILY TRUST	KN GAS GATHERING INC	01/15/1999	61-M/194	HAMILTON	KS	T21S - R41W SEC 6: SW
A14002432	PAUL R STATEN ET UX	KANSAS-NEBRASKA NATURAL GAS COMPANY INC	07/27/1978	29-M/225	HAMILTON	KS	T21S - R42W SEC 25: SE
A14002433	HAMILTON COUNTY COMMISSIONERS	KANSAS-NEBRASKA NATURAL GAS COMPANY INC	08/08/1978	UNRECORDED	HAMILTON	KS	T21S - R42W SEC 25 T21S - R42W SEC 36
A14002434	LINDA KAY THOMECZEK ET VIR	KANSAS-NEBRASKA NATURAL GAS COMPANY INC	08/03/1978	29-M/224	HAMILTON	KS	T21S - R42W SEC 36: NE
A14002435	LINDA KAY THOMECZEK	ONEOK FIELD SERVICES COMPANY LLC	06/06/2001	66-M/45	HAMILTON	KS	T21S - R42W SEC 36: NE
A14002436	HAMILTON COUNTY COMMISSIONERS	KANSAS-NEBRASKA NATURAL GAS COMPANY INC	04/26/1979	UNRECORDED	HAMILTON	KS	T22S - R41W SEC 15: E2
A14002437	ARLAND J GOULD ET AL	KN ENERGY INC	09/17/1997	MISC-58-M/183	HAMILTON	KS	T22S - R41W SEC 1: SE
A14002438	HAMILTON COUNTY COMMISSIONERS	KN GAS GATHERING INC	03/15/1994	UNRECORDED	HAMILTON	KS	T22S - R41W SEC 1: SESE T22S - R41W SEC 12: NENE
A14002439	MILDRED L BOLTZ LIFE ESTATE ET AL	KN GAS GATHERING INC	03/28/1994	52-M/73	HAMILTON	KS	T22S - R41W SEC 1: NE
A14002440	ARLE BOLTZ ET UX	KANSAS-NEBRASKA NATURAL GAS COMPANY INC	05/17/1963	17-M/139	HAMILTON	KS	T22S - R41W SEC 1: NE
A14002441	HENRY WEDEL ET UX	KANSAS-NEBRASKA NATURAL GAS COMPANY INC	05/13/1963	17-M/141	HAMILTON	KS	T22S - R41W SEC 1: S2NW
A14002442	HENRY C BOLTZ ET UX	KANSAS-NEBRASKA NATURAL GAS COMPANY INC	05/09/1963	17-M/140	HAMILTON	KS	T22S - R41W SEC 1: S2NE
A14002443	AJ GOULD ET UX	KN ENERGY INC	12/13/1990	MISC-46-M/166	HAMILTON	KS	T22S - R41W SEC 1: SW
A14002444	AJ GOULD ET UX	KANSAS-NEBRASKA NATURAL GAS COMPANY INC	05/09/1963	17-M/142	HAMILTON	KS	T22S - R41W SEC 1: SW T22S - R41W SEC 11: E2 T22S - R41W SEC 11: SW T22S - R41W SEC 2: SE T22S - R41W SEC 3: SW T22S - R41W SEC 4: SE
A14002445	AJ GOULD ET UX	KANSAS-NEBRASKA NATURAL GAS COMPANY INC	07/26/1979	MISC-29/314	HAMILTON	KS	T22S - R41W SEC 1: SW
A14002446	ZENO A GOULD	ONEOK FIELD SERVICES COMPANY LLC	09/05/2000	64-M/85	HAMILTON	KS	T22S - R41W SEC 2: SE

CONTRACTS CODE	GRANTOR	GRANTEE	CONTRACT DATE	RECORDING	COUNTY	STATE	LEGAL DESCRIPTION
A14002497	SJ ZYGNER ET UX	KANSAS-NEBRASKA NATURAL GAS COMPANY INC	01/19/1981	32-M/104	HAMILTON	KS	T22S - R41W SEC 18: N2
A14002498	FR YOTTER	KANSAS-NEBRASKA NATURAL GAS COMPANY INC	06/18/1979	30-M/191	HAMILTON	KS	T22S - R41W SEC 19: NW
A14002499	FREDERICK R YOTTER	KN ENERGY INC	12/14/1990	MISC-46-M/51	HAMILTON	KS	T22S - R41W SEC 19: NW
A14002500	LUCILE M LITTLE ET AL	KANSAS-NEBRASKA NATURAL GAS COMPANY INC	03/12/1964	73-M/35	HAMILTON	KS	T22S - R41W SEC 19: NE
A14002501	FRED R YOTTER ET UX	KANSAS-NEBRASKA NATURAL GAS COMPANY INC	02/26/1980	31-M/46	HAMILTON	KS	T22S - R41W SEC 19: W2
A14002502	PAUL W NEGLEY ET UX	KANSAS-NEBRASKA NATURAL GAS COMPANY INC	02/27/1964	73-M/36	HAMILTON	KS	T22S - R41W SEC 20: N2
A14002503	ESTATE OF BERTHA SPARR ET AL	KANSAS-NEBRASKA NATURAL GAS COMPANY INC	06/12/1963	17-M/143	HAMILTON	KS	T22S - R41W SEC 21: SE
A14002504	PAUL W NEGLEY ET UX	KANSAS-NEBRASKA NATURAL GAS COMPANY INC	10/22/1963	17-M/319	HAMILTON	KS	T22S - R41W SEC 21: NW
A14002505	FRANK J MILLER	KANSAS-NEBRASKA NATURAL GAS COMPANY INC	04/25/1963	17-M/187	HAMILTON	KS	T22S - R41W SEC 21: NE T24S - R41W SEC 15: SE
A14002506	LEWIS AG INC	KANSAS-NEBRASKA NATURAL GAS COMPANY INC	08/25/1975	24-M/55	HAMILTON	KS	T22S - R41W SEC 24: NW
A14002507	STEPHEN ORISON YOTTER	KN ENERGY INC	11/19/1990	MISC-46-M/96	HAMILTON	KS	T22S - R41W SEC 24: NE
A14002508	LEWIS AG INC	KN GAS GATHERING INC	01/15/1999	61-M/144	HAMILTON	KS	T22S - R41W SEC 25: NE T22S - R41W SEC 25: S2
A14002509	LEWIS AG INC	KN GAS GATHERING INC	08/10/1999	62-M/97	HAMILTON	KS	T22S - R41W SEC 25: SW
A14002510	LARRY SIMON	KN GAS GATHERING INC	02/14/1994	52-M/185	HAMILTON	KS	T22S - R41W SEC 26: SW
A14002511	CARL R BRADSHAW	KANSAS-NEBRASKA NATURAL GAS COMPANY INC	08/05/1963	17-M/150	HAMILTON	KS	T22S - R41W SEC 26: SW T22S - R41W SEC 36: N2
A14002512	MARY TUCKER TRUST	KN ENERGY INC	11/09/1998	61-M/60	HAMILTON	KS	T22S - R41W SEC 27: SE
A14002513	PAUL F THIELEN ET UX	KANSAS-NEBRASKA NATURAL GAS COMPANY INC	07/09/1963	17-M/149	HAMILTON	KS	T22S - R41W SEC 27: S2S2
A14002514	PAUL NEGLEY ET UX	KANSAS-NEBRASKA NATURAL GAS COMPANY INC	05/22/1963	17-M/145	HAMILTON	KS	T22S - R41W SEC 28: NE
A14002515	ROY T PARSONS ET UX	KANSAS-NEBRASKA NATURAL GAS COMPANY INC	05/21/1963	17-M/146	HAMILTON	KS	T22S - R41W SEC 28: SE
A14002516	DAVID BUHRLE	KANSAS-NEBRASKA NATURAL GAS COMPANY INC	08/26/1963	17-M/148	HAMILTON	KS	T22S - R41W SEC 28: W2 T22S - R41W SEC 29: SW T23S - R41W SEC 22: SW

CONTRACTS CODE	GRANTOR	GRANTEE	CONTRACT DATE	RECORDING	COUNTY	STATE	LEGAL DESCRIPTION
A14002517	EDWARD T MELLIES ET UX	KANSAS-NEBRASKA NATURAL GAS COMPANY INC	04/25/1963	17-M/136	HAMILTON	KS	T22S - R41W SEC 29: SE
A14002518	GEORGE W KILGORE TRUST	KN GAS GATHERING INC	08/03/1998	61-M/56	HAMILTON	KS	T22S - R41W SEC 29: E2
A14002519	WALTER E BUHRLE & ANITA L BUHRLE TRUST	KN GAS GATHERING INC	08/03/1998	61-M/55	HAMILTON	KS	T22S - R41W SEC 29: NW
A14002520	FRANK ADAMS ET UX	KANSAS-NEBRASKA NATURAL GAS COMPANY INC	05/07/1963	17-M/134	HAMILTON	KS	T22S - R41W SEC 30: SE
A14002521	ROY E WHEELER	KN ENERGY INC	10/11/1990	MISC-45-M/127	HAMILTON	KS	T22S - R41W SEC 30: SW
A14002596	DOROTHY D THOMPSON	KANSAS-NEBRASKA NATURAL GAS COMPANY INC	01/10/1980	31-M/2	HAMILTON	KS	T22S - R42W SEC 21: SE
A14002597	EUGENIA CRAMER ET VIR	KANSAS-NEBRASKA NATURAL GAS COMPANY INC	01/08/1980	31-M/3	HAMILTON	KS	T22S - R42W SEC 22: W2
A14002598	HATCHER INTERPRISES INC	KANSAS-NEBRASKA NATURAL GAS COMPANY INC	04/11/1979	29-M/129	HAMILTON	KS	T22S - R42W SEC 23: E2 T22S - R42W SEC 23: E2W2 T22S - R42W SEC 24: SW T22S - R42W SEC 25: W2 T22S - R42W SEC 26: E2
A14002599	HATCHER CATTLE INC	KANSAS-NEBRASKA NATURAL GAS COMPANY INC	04/11/1979	29-M/130	HAMILTON	KS	T22S - R42W SEC 13 T22S - R42W SEC 22: E2 T22S - R42W SEC 23: W2W2 T22S - R42W SEC 24: N2 T22S - R42W SEC 25: E2
A14002600	HATCHER CATTLE INC	KN GAS GATHERING INC	08/03/1998	61-M/57	HAMILTON	KS	T22S - R42W SEC 24: NW
A14002601	HATCHER ENTERPRISES INC	KN ENERGY INC	10/22/1990	MISC-45-M/105	HAMILTON	KS	T22S - R42W SEC 25: NW
A14002602	AUBURN G LIGHT ET AL	KANSAS-NEBRASKA NATURAL GAS COMPANY INC	09/27/1957	15-M/469	HAMILTON	KS	T24S - R39W SEC 12: E2NE
A14002603	LIZZIE PHILLIPS	KANSAS-NEBRASKA NATURAL GAS COMPANY INC	10/15/1957	15-M/468	HAMILTON	KS	T24S - R39W SEC 13: SW T24S - R39W SEC 14: S2NE T24S - R39W SEC 14: SE
A14002604	NORMAN SWANK ET UX	KN GAS GATHERING INC	02/24/1994	51-M/244	HAMILTON	KS	T24S - R39W SEC 13: NE
A14002605	BERTHA MONNICH	KANSAS-NEBRASKA NATURAL GAS COMPANY INC	09/30/1957	15-M/469	HAMILTON	KS	T24S - R39W SEC 13: SE
A14002606	RG WALTERS	KN GAS GATHERING INC	10/14/1998	61-M/59	HAMILTON	KS	T24S - R39W SEC 13: SW
A14002607	PLAINS PETROLEUM OPERATING COMPANY	KN GAS GATHERING INC	01/06/1998	27-A/34	HAMILTON	KS	T24S - R39W SEC 13: SW
A14002608	GARY COLBORN	KN GAS GATHERING INC	09/30/1997	60-M/31	HAMILTON	KS	T24S - R39W SEC 14: N2SW T24S - R39W SEC 14: NW
A14002609	PLAINS PETROLEUM OPERATING COMPANY	KN GAS GATHERING INC	01/06/1998	27-A/33	HAMILTON	KS	T24S - R39W SEC 14: NE
A14002610	E W MCNEILL ET UX	KANSAS-NEBRASKA NATURAL GAS COMPANY INC	11/05/1957	15-M/468	HAMILTON	KS	T24S - R39W SEC 14: N2NE
A14002611	EDGAR M EAGLE ET AL	KANSAS-NEBRASKA NATURAL GAS COMPANY INC	12/24/1979	31-M/5	HAMILTON	KS	T23S - R40W SEC 4: SW
A14002612	ALVIN JANTZ ET UX	KN ENERGY INC	09/22/1997	MISC-58-M/181	HAMILTON	KS	T23S - R40W SEC 5: S2
A14002613	ERNESTINE E HOLMES	KN ENERGY INC	09/24/1997	MISC-58-M/182	HAMILTON	KS	T23S - R40W SEC 5: NE

CONTRACTS CODE	GRANTOR	GRANTEE	CONTRACT DATE	RECORDING	COUNTY	STATE	LEGAL DESCRIPTION
A14002614	RHODA E JEWELL	KANSAS-NEBRASKA NATURAL GAS COMPANY INC	03/02/1965	73-M/75	HAMILTON	KS	T23S - R40W SEC 5: S2
A14002615	R & L FARMS	ONEOK FIELD SERVICES COMPANY LLC	11/17/2001	110/13	HAMILTON	KS	T23S - R40W SEC 6: NW
A14002616	ZOE WILMA BEEAFF	ONEOK FIELD SERVICES COMPANY LLC	11/17/2001	110/12	HAMILTON	KS	T23S - R40W SEC 6: SW
A14002617	LUKE H SCHWIETERMAN ET UX	KN ENERGY INC	12/06/1990	MISC-46-M/18	HAMILTON	KS	T23S - R40W SEC 6: NE
A14002618	LUKE H SCHWIETERMAN ET UX	KN ENERGY INC	12/06/1990	MISC-46-M/19	HAMILTON	KS	T23S - R40W SEC 6: NE
A14002619	MAY CORY	KANSAS-NEBRASKA NATURAL GAS COMPANY INC	03/02/1965	73-M/76	HAMILTON	KS	T23S - R40W SEC 6: SE
A14002745	KEITH SCOTT LIVING TRUST	KN GAS GATHERING INC	02/24/1994	51-M/245	HAMILTON	KS	T23S - R40W SEC 31: SW
A14002746	STATE OF KANSAS	KANSAS-NEBRASKA NATURAL GAS COMPANY INC	11/24/1965	UNRECORDED	HAMILTON	KS	T23S - R41W SEC 36
A14002747	PAUL FINKENBINDER ET UX	KN GAS GATHERING INC	03/22/1965	73-M/131	HAMILTON	KS	T23S - R41W SEC 1: SE
A14002748	CHARLES L MAXFIELD TRUST	KN GAS GATHERING INC	08/25/1999	62-M/128	HAMILTON	KS	T23S - R41W SEC 1: SW
A14002749	JOE L DURLER ET UX	KN GAS GATHERING INC	08/25/1999	62-M/127	HAMILTON	KS	T23S - R41W SEC 1: NW
A14002750	PAULINE FECHT	ONEOK FIELD SERVICES COMPANY LLC	04/27/2000	63-M/164	HAMILTON	KS	T23S - R41W SEC 1: SE
A14002751	LEWIS AG INC	KN GAS GATHERING INC	12/03/1996	UNRECORDED	HAMILTON	KS	T23S - R41W SEC 2: SW
A14002752	LEWIS AG INC	KN GAS GATHERING INC	04/25/1997	58-M/155	HAMILTON	KS	T23S - R41W SEC 2: N2 T23S - R41W SEC 2: SW
A14002753	IRENE KINCHELOE ET AL	KN GAS GATHERING INC	02/09/1994	52-M/188	HAMILTON	KS	T23S - R41W SEC 10: E2SW T23S - R41W SEC 3: N2SW
A14002754	LLOYD D KINCHLOE ET UX	KANSAS-NEBRASKA NATURAL GAS COMPANY INC	09/04/1963	17-M/183	HAMILTON	KS	T23S - R41W SEC 10: W2W2 T23S - R41W SEC 3: SWSW
A14002755	R L EDSON ET UX	KANSAS-NEBRASKA NATURAL GAS COMPANY INC	08/23/1963	17-M/180	HAMILTON	KS	T23S - R41W SEC 4: E2SE
A14002756	CLETUS A SIMON ET UX	KANSAS-NEBRASKA NATURAL GAS COMPANY INC	10/25/1979	30-M/142	HAMILTON	KS	T23S - R41W SEC 4: NWSE T23S - R41W SEC 4: SWNE
A14002757	CLETUS A SIMON ET UX	KANSAS-NEBRASKA NATURAL GAS COMPANY INC	04/23/1963	17-M/167	HAMILTON	KS	T23S - R41W SEC 4: S2NE
A14002758	DAVE WEAVER ET UX	KANSAS-NEBRASKA NATURAL GAS COMPANY INC	03/20/1971	20-M/202	HAMILTON	KS	T23S - R41W SEC 5: S2
A14002759	W J GRABER & MABEL GRABER REVOCABLE TRUST	KN GAS GATHERING INC	10/02/1998	61-M/49	HAMILTON	KS	T23S - R41W SEC 16: NW
A14002760	LOIS C ELDER	KANSAS-NEBRASKA NATURAL GAS COMPANY INC	04/26/1979	29-M/143	HAMILTON	KS	T23S - R41W SEC 8: NW
A14002761	WALTER A CONE ET UX	KANSAS-NEBRASKA NATURAL GAS COMPANY INC	03/05/1980	31-M/20	HAMILTON	KS	T23S - R41W SEC 8: NE T23S - R41W SEC 8: S2

CONTRACTS CODE	GRANTOR	GRANTEE	CONTRACT DATE	RECORDING	COUNTY	STATE	LEGAL DESCRIPTION
A14002762	CLETUS A SIMON ET UX	KANSAS-NEBRASKA NATURAL GAS COMPANY INC	07/13/1977	26-M/199	HAMILTON	KS	T23S - R41W SEC 8: NE T23S - R41W SEC 8: S2
A14002763	DONALD C SIMON ET UX	KN GAS GATHERING INC	01/03/2000	63-M/23	HAMILTON	KS	T23S - R41W SEC 8: SE
A14002764	JOHN R SIMON ET UX	KN GAS GATHERING INC	01/03/2000	63-M/22	HAMILTON	KS	T23S - R41W SEC 8: SE
A14002765	HAMILTON COUNTY COMMISSIONERS	KN GAS GATHERING INC	10/23/1998	UNRECORDED	HAMILTON	KS	T23S - R41W SEC 16: NW T23S - R41W SEC 8: SE T23S - R41W SEC 9: SW
A14002766	JOHN SIMON ET AL	KN GAS GATHERING INC	09/22/1998	61-M/50	HAMILTON	KS	T23S - R41W SEC 8: SE
A14002767	ELMA S INGE	KN GAS GATHERING INC	10/22/1998	61-M/51	HAMILTON	KS	T23S - R41W SEC 9: SW
A14002768	ELMA S INGE	KN ENERGY INC	11/05/1990	MISC-45-M/158	HAMILTON	KS	T23S - R41W SEC 9: NW
A14002769	ELMA S INGE	KN ENERGY INC	11/05/1990	MISC-45-M/157	HAMILTON	KS	T23S - R41W SEC 9: NW
A14002906	ARCHIE L NAIRN TRUST B	ONEOK FIELD SERVICES COMPANY LLC	02/18/2022	203/109	HAMILTON	KS	T25S - R41W SEC 10: NE
A14003068	MURLIN CARTER ET UX	KANSAS-NEBRASKA NATURAL GAS COMPANY INC	09/21/1978	29-M/40	HAMILTON	KS	T23S - R41W SEC 20: SW
A14003069	MURLIN CARTER ET UX	KANSAS-NEBRASKA NATURAL GAS COMPANY INC	02/27/1964	25-M/172	HAMILTON	KS	T23S - R41W SEC 20: NE
A14003070	LAWRENCE O OCHS ET UX	KN GAS GATHERING INC	11/10/1997	60-M/85	HAMILTON	KS	T23S - R41W SEC 21: NW
A14003071	GRACE CHILDREN HOME INC	KN GAS GATHERING INC	05/16/1994	58-M/54	HAMILTON	KS	T23S - R41W SEC 22: NW
A14003072	GRACE CHILDREN HOME INC	KN ENERGY INC	12/10/1992	MISC-49-M/116	HAMILTON	KS	T23S - R41W SEC 22: NW
A14003073	MABEL GRABER ET AL	KANSAS-NEBRASKA NATURAL GAS COMPANY INC	04/24/1963	17-M/170	HAMILTON	KS	T23S - R41W SEC 22: NW
A14003074	VIOLA SHAFER PFEFFINGER	KANSAS-NEBRASKA NATURAL GAS COMPANY INC	08/27/1963	17-M PG	HAMILTON	KS	T23S - R41W SEC 22: NE
A14003075	ROBERT S EASTON	KN ENERGY INC	10/29/1990	MISC-45-M/126	HAMILTON	KS	T23S - R41W SEC 22: NE
A14003076	CATHARINE SUGHRUE ET AL	KANSAS-NEBRASKA NATURAL GAS COMPANY INC	03/18/1964	73-M/49	HAMILTON	KS	T23S - R41W SEC 23: SW
A14003077	CATHARINE SUGHRUE ET AL	KANSAS-NEBRASKA NATURAL GAS COMPANY INC	07/17/1963	17-M/179	HAMILTON	KS	T23S - R41W SEC 23: N2
A14003078	JESSE I WILCOXEN JR ET UX	KANSAS-NEBRASKA NATURAL GAS COMPANY INC	07/09/1963	17-M/177	HAMILTON	KS	T23S - R41W SEC 24: N2NW
A14003079	L H BURCH ET UX	KANSAS-NEBRASKA NATURAL GAS COMPANY INC	05/15/1963	17-M/175	HAMILTON	KS	T23S - R41W SEC 24: NENW T23S - R41W SEC 24: NWNW
A14003080	CHARLES HARRY MURPHY ET UX	KANSAS-NEBRASKA NATURAL GAS COMPANY INC	10/17/1963	17-M/322	HAMILTON	KS	T23S - R41W SEC 24: SE
A14003081	ELDRED AND NAOMI FOX TRUST OF 1992	KN ENERGY INC	09/26/1997	MISC-58-M/185	HAMILTON	KS	T23S - R41W SEC 26: N2

CONTRACTS CODE	GRANTOR	GRANTEE	CONTRACT DATE	RECORDING	COUNTY	STATE	LEGAL DESCRIPTION
A14003082	JESSE I WILCOXSEN ET UX	KANSAS-NEBRASKA NATURAL GAS COMPANY INC	04/07/1964	UNRECORDED	HAMILTON	KS	T23S - R41W SEC 26: NW
A14003083	MARIE LYBBERT ET AL	KANSAS-NEBRASKA NATURAL GAS COMPANY INC	11/02/1979	30-M/153	HAMILTON	KS	T23S - R41W SEC 27: E2SW T23S - R41W SEC 27: SE
A14003084	ADA PARSONS ET AL	KANSAS-NEBRASKA NATURAL GAS COMPANY INC	05/17/1963	17-M/171	HAMILTON	KS	T23S - R41W SEC 27: W2W2
A14003085	GARY D MILLER	ONEOK FIELD SERVICES COMPANY LLC	01/22/2001	65-M/45	HAMILTON	KS	T23S - R41W SEC 27: E2
A14003086	MARVA LEE MILLER	ONEOK FIELD SERVICES COMPANY LLC	01/22/2001	65-M/44	HAMILTON	KS	T23S - R41W SEC 27: E2
A14003087	FINKENBINDER FARMS INC	KANSAS-NEBRASKA NATURAL GAS COMPANY INC	09/19/1978	29-M/39	HAMILTON	KS	T23S - R41W SEC 30: E2E2
A14003089	VENA EWING HINCHLIFFE ET VIR	KANSAS-NEBRASKA NATURAL GAS COMPANY INC	02/26/1979	30-M/12	HAMILTON	KS	T23S - R41W SEC 31: NE
A14003090	JOHN E TRACY ET UX	KANSAS-NEBRASKA NATURAL GAS COMPANY INC	03/12/1981	32-M/157	HAMILTON	KS	T23S - R41W SEC 32: NW
A14003252	GRACE CHILDREN HOME INC	K N GAS GATHERING INC	05/16/1994	52M/108	HAMILTON	KS	T23S-R41W SEC 22: NE
A14003467	BRENTON D BORTZ REVOCABLE TRUST	ONEOK FIELD SERVICES COMPANY LLC	02/12/2013	164/12	HAMILTON	KS	T21S - R40W SEC 4: S2
A14003468	EVA ROGENE GLANN LIVING TRUST DATED 11-10-2000	ONEOK FIELD SERVICES COMPANY LLC	02/11/2013	164/13	HAMILTON	KS	T21S - R40W SEC 4: NE
A14003469	GARY T GHARST TRUST DATED 4-9-2012 ET AL	ONEOK FIELD SERVICES COMPANY LLC	01/24/2013	164/14	HAMILTON	KS	T21S - R40W SEC 31: SW
A14003470	THE WILCOX FAMILY TRUST DATED 3-29-2009	ONEOK FIELD SERVICES COMPANY LLC	02/15/2013	164/15	HAMILTON	KS	T21S - R40W SEC 20: SW
A14003471	LEWIS AG LLC	ONEOK FIELD SERVICES COMPANY LLC	02/14/2013	164/16	HAMILTON	KS	T21S - R40W SEC 31: NW
A14003472	CUE TECH POOL SCHOOL	ONEOK FIELD SERVICES COMPANY LLC	02/19/2013	164/17	HAMILTON	KS	T21S - R40W SEC 20: NW
A14003473	WALTER I HAGER ET UX	ONEOK FIELD SERVICES COMPANY LLC	02/13/2013	164/18	HAMILTON	KS	T21S - R40W SEC 8: E2
A14003474	JOHN BARKER ET UX	ONEOK FIELD SERVICES COMPANY LLC	01/25/2013	164/19	HAMILTON	KS	T21S - R40W SEC 19: SE T21S - R40W SEC 31: NE
A14003475	BEULAH T GRILLIOT	ONEOK FIELD SERVICES COMPANY LLC	12/28/2012	164/6	HAMILTON	KS	T21S - R40W SEC 17: E2 T21S - R40W SEC 17: SW
A14003476	DANNY R GRILLIOT TRUST DATED 2/19/2009 ET AL	ONEOK FIELD SERVICES COMPANY LLC	12/28/2012	164/7	HAMILTON	KS	T21S - R40W SEC 9: NW
A14003477	MARLA J LORD	ONEOK FIELD SERVICES COMPANY LLC	01/25/2013	164/8	HAMILTON	KS	T21S - R40W SEC 30: SE
A14003478	CAROL A BURTON	ONEOK FIELD SERVICES COMPANY LLC	01/29/2013	164/9	HAMILTON	KS	T21S - R40W SEC 30: SE
A14003479	MARLA J LORD	ONEOK FIELD SERVICES COMPANY LLC	01/29/2013	164/10	HAMILTON	KS	T21S - R40W SEC 30: SE

CONTRACTS CODE	GRANTOR	GRANTEE	CONTRACT DATE	RECORDING	COUNTY	STATE	LEGAL DESCRIPTION
A14003480	RUBY L HOYT ET AL	ONEOK FIELD SERVICES COMPANY LLC	01/22/2013	164/11	HAMILTON	KS	T21S - R40W SEC 30: NE
A18059117	CHARLES O BEZONA AND JOY E BEZONA	SCOUT ENERGY GROUP V, LP	8/12/2025	214/19	HAMILTON	KS	T23S-R40W SEC 30: W2
A18059117	CHARLES O BEZONA AND JOY E BEZONA	SCOUT ENERGY GROUP V LP	09/01/2025	UNRECORDED	HAMILTON	KS	T23S-R40W SEC 30: 3.5 ACRES IN THE W2
	DWAYNE D GILLAM TRUST	SCOUT ENERGY GROUP V, LP	5/6/2022	UNRECORDED	HAMILTON	KS	T21S-R41W SEC 14: NWNW
	DWAYNE D GILLAM TRUST	SCOUT ENERGY GROUP V, LP	6/27/2022	203/71	HAMILTON	KS	T21S-R41W SEC 14: NWNW

Exhibit A-4

Field Offices and Pipe Yards

(See attached.)

Exhibit A-4

Field Offices and Pipe Yards

Location Description	Full Street Address	City	State	Zip Code
Oklahoma Panhandle Operations	5221 Patricia Blvd	Guymon	OK	73942
Raley Station Office Building	1111 Mile 43 Rd	Hooker	OK	73945
Raley Station Maintenance Shop / Warehouse				
Raley Station Welding Shop				
Texas County 2	1901 Mile 22	Goodwell	OK	73939
Kendall, KS Operations	115 N. Johnson St	Kendall	KS	67857
Lakin, KS Operations Lakin Office	805 KS-25	Lakin	KS	67860
Hickok, KS Operations- Multiple Buildings	9198 E Oklahoma Ave	Ulysses	KS	67880
SW KS Operations Hugoton Office	200 West 4th Street	Hugoton	KS	67951
Syracuse Office and yard	2101 North Hwy 27	Syracuse	KS	67878
Ulysses South Office	215 E. Road 20	Ulysses	KS	67880
SW KS Operations Ulysses Main Office	2225 W. Oklahoma Ave	Ulysses	KS	67880
Office Rental In Garden City	402 E. Fulton , Ste 3	Garden City	KS	67846
Hickok Office	9180 East Hwy 160	Ulysses	KS	67880
SW KS Water Hauling Operatinos	920 S. Colorado	Ulysses	KS	67878
SW KS Operations Hugoton Station and Office	2272 Road Q	Hugoton	KS	67951
SW KS Operations Syracuse warehouse	306 North Durfee	Syracuse	KS	67878
Ulysses Central Warehouse and Office	1901 W. Oklahoma Ave.	Ulysses	KS	67880
Hugoton Pipe yard	US 56	Hugoton	KS	67951
SW KS Operations Hugoton North Office	114 W 2nd Street	Hugoton	KS	67951

Exhibit A-5

Assigned FCC Licenses

(See attached.)

Region	Tower Name	Call Sign	Expiration Date	Address	Loc No	County	State	Lat	Long	Ground Elev	Frequencies
Hugoton	Ulysses Main	KNGA882	07-06-2034	2225 W OKLAHOMA ST	1	GRANT	KS	37-34-28.9 N	101-23-08.7 W	932.4	457.875, 452.875 | 452.425, 457.425 | 453.975, 458.975 | 458.975, 453.975
Hugoton	Rolla Station	KNGA882	07-06-2034	1 MILE SOUTH OF THE INTERSECTION OF Z RD AND RD 23	2	MORTON	KS	37-18-56.9 N	101-38-43.6 W	1005.0	452.875, 457.875
Hugoton	Ulysses Comm 6 & Comm 7	KNGA882	07-06-2034	CO RD 33 AND CO RD E	3	KEARNY	KS	37-47-34.0 N	101-28-40.0 W	989.0	453.200, 458.200
Hugoton	Lakin West	KNGA882	07-06-2034	6.7 MILES WEST OF LAKIN, KS AT INTERSECTION OF HWY 50 AND CO RD K	4	KEARNY	KS	37-56-33.9 N	101-22-39.4 W	995.0	457.425, 452.425
Hugoton	Field sites Ulysses	KNGA882	07-06-2034	Operating within a 80.0 km radius around 37-34-31.1 N, 101-23-39.6 W ULYSSES	5	GRANT	KS	37-34-31.1 N	101-23-39.6 W	< 200.0	452.425, 457.425 | 452.875, 457.875 | 453.200, 458.200 | 453.975, 458.975 | 457.425, 452.425 | 458.200, 453.200 | 458.975, 453.975
Hugoton	Satanta	WNCN875	05-28-2032	2 MILES SE OF SATANTA KANSAS AT INT ERSECTION OF CO RD 230 AND CO RD HH (OWNED TOWER FCC# 1288528)	1	HASKELL	KS	37-24-59.1 N	100-57-51.8 W	903.0	460.450, 465.450
Hugoton	Garden City	WNCN875	05-28-2032	2307 W. MARY, GARDEN CITY, KS (LEASED TOWER FCC# 1032872)	2	FINNEY	KS	37-59-35.0 N	100-54-04.0 W	868.1	
Hugoton	Sublette	WNCN875	05-28-2032	NORTH HASKELL COUNTY , KS, INTERSECTION HWY 83 & COUNTY RD. 30	3	HASKELL	KS	37-42-30.3 N	100-51-49.3 W	882.0	457.850, 452.850
Hugoton	Satanta	WNCN875	05-28-2032	Operating within a 72.0 km radius around 37-24-59.1 N, 100-57-50.6 W SATANTA	4	HASKELL	KS	37-24-59.1 N	100-57-50.6 W	< 200.0	457.850, 452.850 | 460.450, 465.450
Hugoton	Garden City	WNCN875	05-28-2032	Operating within a 72.0 km radius around 37-59-35.1 N, 100-54-05.6 W GARDEN CITY	5	FINNEY	KS	37-59-35.1 N	100-54-05.6 W	< 200.0	457.850, 452.850
Hugoton	Lakin West	WNCN875	05-28-2032	6.7 MILES WEST OF LAKIN, KS AT INTERSECTION OF HWY 50 AND CO RD K	6	KEARNY	KS	37-56-33.9 N	101-22-39.4 W	995.0	465.450, 460.450
Hugoton	Lakin West	WNCN875	05-28-2032	Operating within a 50.0 km radius around 37-56-33.9 N, 101-22-39.4 W LAKIN	7	KEARNY	KS	37-56-33.9 N	101-22-39.4 W	< 200.0	465.450, 460.450
Hugoton	Guymon-Livesay	WNEK770	09-30-2028	RT 2 1 MI N of GUYMON - LIVESAY TOWER (LEASED TOWER FCC# 1011099)	1	TEXAS	OK	36-45-20.0 N	101-27-29.0 W	943	952.03125, 928.03125 | 928.04375, 952.04375
Hugoton	Hugoton	WNEK771	03-31-2033	.5 MI N .25 MI E of HUGOTON - (LEASED TOWER From SBA Site ID: KS22330 - FCC# 1313774)	1	STEVENS	KS	37-11-33.9 N	101-19-58.0 W	948.2	952.06875, 928.06875 | 952.13125, 928.13125 | 959.90625, 928.90625 | 952.05625, 928.05625
Hugoton	Garden City TV Rd	WNEV590	08-29-2032	12.5 MILES SOUTH GARDEN CITY (LEASED TOWER FCC# 1031276)	1	FINNEY	KS	37-46-40.1 N	100-52-09.6 W	876.9	952.54375, 928.54375
Hugoton	Guymon-Livesay	WNEY815	09-30-2028	RT 2 1 MI N of GUYMON - LIVESAY TOWER (LEASED TOWER FCC# 1011099)	1	TEXAS	OK	36-45-20.0 N	101-27-29.0 W	943	952.15625, 928.15625 | 952.16875, 928.16875
Hugoton	Garden City TV Rd	WNFB738	09-11-2032	12.6 MI S GARDEN CITY + 121.0 km radius (LEASED TOWER FCC# 1031276)	1	FINNEY	KS	37-46-43.2 N	100-52-10.2 W	885.8	451.750, 456.750
Hugoton	Hickok	WNFB738	09-11-2032	2 MI E ON HWY 160 + 121.0 km radius	2	GRANT	KS	37-33-45.0 N	101-11-49.0 W	931.1	451.750, 456.750
Hugoton	Hugoton	WNFE739	08-08-2035	.5 MI N .25 MI E OF HUGOTON + 121.0 km radius (LEASED TOWER FCC# 1313774)	1	STEVENS	KS	37-11-34.0 N	101-19-57.0 W	947.9	451.675, 456.675
Hugoton	Hugoton	WNFE739	08-08-2035	200 W FOURTH ST. HUGOTON + 121.0 km radius	2	STEVENS	KS	37-10-47.1 N	101-20-57.6 W	954.0	451.675, 456.675
Hugoton	Jayhawk Plant	WNPS578	07-11-2034	13201 E HWY 160 + 80.0 km radius	1	GRANT	KS	37-33-38.0 N	101-07-19.0 W	922.3	809.9125, 854.9125
Hugoton	Ulysses Main	WNPS578	07-11-2034	2225 W OKLAHOMA AVE (OWNED TOWER FCC# 1288529)	2	GRANT	KS	37-34-33.0 N	101-23-09.4 W	932.3	809.9125, 854.9125
Hugoton	Kinsler near Richfield	WNPY341	06-14-2034	KINSLER LEASE APPROX 18 MI W OF INT OF US 270 & SR 25 + 64.0 km radius	1	MORTON	KS	37-19-24.1 N	101-38-14.6 W	1003.0	809.8625, 854.8625 | 809.9125, 854.9125 | 810.1375, 855.1375
Hugoton	Smith 5 Mi W of Lakin	WNPY341	06-14-2034	SMITH LEASE APPROX 5 MI W + 64.0 km radius	2	KEARNY	KS	37-54-31.1 N	101-21-16.6 W	975.0	809.8625, 854.8625 | 809.9125, 854.9125 | 810.1375, 855.1375
Hugoton	Satanta	WNPY341	06-14-2034	SANTANA TWR + 64.0 km radius	3	HASKELL	KS	37-24-59.1 N	100-57-50.6 W	902.0	809.8625, 854.8625 | 809.9125, 854.9125 | 810.1375, 855.1375
Hugoton	Ulysses Main	WNPY341	06-14-2034	2225 W OKLAHOMA ST	4	GRANT	KS	37-34-31.1 N	101-23-39.6 W	930.0	809.8625, 854.8625 | 809.9125, 854.9125 | 810.1375, 855.1375
Hugoton	Woods	WNTB393	11-27-2030	5 MILES NE of WOODS	1	STEVENS	KS	37-13-05.5 N	101-05-13.0 W	898.1	952.26875, 928.26875 | 952.31875, 928.31875 | 941.35625, 932.35625
Hugoton	Ulysses West B Stn	WNTG387	03-05-2031	8 MILES NW of ULYSSES CO RD 9 W and N RD C	1	GRANT	KS	37-37-00.4 N	101-29-38.5 W	949.9	941.34375, 932.34375
Hugoton	Lakin West	WNTS279	08-03-2028	ON US 50 6 MI W OF LAKIN	1	KEARNY	KS	37-56-32.0 N	101-22-41.6 W	994.9	952.48125, 928.48125
Hugoton	Lakin West	WNTZ430	06-27-2030	6.7 MILES WEST OF LAKIN, KS AT INTERSECTION OF HWY 50 AND CO RD K	1	KEARNY	KS	37-56-33.9 N	101-22-39.4 W	996.5	952.45625, 928.45625
Hugoton	Hickok	WNVD447	08-08-2035	HWY 160 - 2 MILES EAST OF HICKOCK + 80.0 km radius (OWNED TOWER FCC# 1062473)	1	GRANT	KS	37-33-45.1 N	101-11-48.6 W	931.0	451.550, 456.550
Hugoton	Lakin East	WPJF754	06-10-2031	2 MI S 4 MI E OF LAKIN (LEASED TOWER FCC# 1200427)	1	KEARNY	KS	37-54-58.0 N	101-10-50.6 W	905.6	952.50625, 928.50625
Hugoton	Uly South	WPNN604	06-10-2028	E SIDE OF HWY 270 8 MI S OF ULYSSES (OWNED TOWER FCC# 1201643)	1	GRANT	KS	37-27-52.0 N	101-21-41.6 W	966	956.25625 | 941.41875, 932.41875
Hugoton	Hugoton	WQYU511	01-24-2027	.5 MI N .25 MI E OF HUGOTON (LEASED TOWER FCC# 1313774)	1	STEVENS	KS	37-11-34.0 N	101-19-57.0 W	947.9	956.38125
Hugoton	Hugoton	WRFH235	03-02-2030	9749 ROAD 9 (KS22330-A) (LEASED TOWER FCC# 1313774)	1	STEVENS	KS	37-11-34.0 N	101-19-57.0 W	947.9	952.23125, 928.23125
Hugoton	Hickok	WRFH236	03-02-2030	2 MI E ON HWY 160	1	GRANT	KS	37-33-45.9 N	101-11-50.2 W	931.2	952.24375, 928.24375
Hugoton	Hickok	WRFH239	03-02-2030	2 MI E ON HWY 160 (OWNED TOWER FCC# 1062473)	1	GRANT	KS	37-33-45.9 N	101-11-50.2 W	931.1	952.28125, 928.28125 | 952.29375, 928.29375 | 952.18125, 928.18125 | 952.19375, 928.19375

Exhibit B

ABS Wells

(See attached.)

Name	Alternative Well Name	Enertia ID	ABS	State	County	Api Number	Op/NonOp
1184.197 - VEACH A 2-24	VEACH A 2-24	11840197	ABS	KS	HAMILTON	1507520643	Operated
1181.073 - ZOOK B2	ZOOK B2	11792072	ABS	KS	HAMILTON	1507520077	Operated
1100.262 - PHILLIPS 1-I	PHILLIPS 1-I	11000262	ABS	KS	HAMILTON	1507520644	Operated
1180.822 - TRUSSELL A-4 ATU-25	TRUSSELL A-4 ATU-25	11791821	ABS	KS	HAMILTON	1507520872	Operated
1179.774 - HELTEMES B-4 ATU-285	HELTEMES B-4 ATU-285	11790774	ABS	KS	HAMILTON	1507520885	Operated
1179.533 - EHLERS, G.O. 1	EHLERS, G.O. 1	11790533	ABS	KS	HAMILTON	1507500111	Operated
1179.722 - H TRUSSELL B-4 ATU-26	H TRUSSELL B-4 ATU-26	11790722	ABS	KS	HAMILTON	1507520867	Operated
1179.480 - DOERR B1	DOERR B1	11790480	ABS	KS	HAMILTON	1507500097	Operated
1180.831 - TRUSSELL D1	TRUSSELL D1	11791830	ABS	KS	HAMILTON	1507500104	Operated
1180.819 - TRUSSELL A1	TRUSSELL A1	11791818	ABS	KS	HAMILTON	1507500110	Operated
2033.155 - FREASE E.M. 3-25	FREASE E.M. 3-25	20330155	ABS	KS	HAMILTON	1507520175	NonOp
1180.218 - MCDONALD B1	MCDONALD B1	11791217	ABS	KS	HAMILTON	1507500064	Operated
1180.228 - MCDONALD D3HI	MCDONALD D3HI	11791227	ABS	KS	HAMILTON	1507520495	Operated
1180.828 - TRUSSELL C1	TRUSSELL C1	11791827	ABS	KS	HAMILTON	1507500108	Operated
1179.627 - FINNUP 5 ATU-404	FINNUP 5 ATU-404	11790627	ABS	KS	HAMILTON	1507520888	Operated
1180.495 - R B FEGAN B-4 ATU-398	R B FEGAN B-4 ATU-398	11791494	ABS	KS	HAMILTON	1507520884	Operated
1180.221 - MCDONALD C1	MCDONALD C1	11791220	ABS	KS	HAMILTON	1507500100	Operated
1180.836 - TRUSSELL, H. A3HI	TRUSSELL, H. A3HI	11791835	ABS	KS	HAMILTON	1507520500	Operated
1180.226 - MCDONALD D1	MCDONALD D1	11791225	ABS	KS	HAMILTON	1507500099	Operated
1181.069 - ZOOK A1	ZOOK A1	11792068	ABS	KS	HAMILTON	1507500052	Operated
1179.535 - EHLERS, G.O. 3HI	EHLERS, G.O. 3HI	11790535	ABS	KS	HAMILTON	1507520504	Operated
1180.835 - TRUSSELL, H. A2	TRUSSELL, H. A2	11791834	ABS	KS	HAMILTON	1507520114	Operated
1180.837 - TRUSSELL, H. B1	TRUSSELL, H. B1	11791836	ABS	KS	HAMILTON	1507500103	Operated
2033.215 - HCU 2211-B (HAZLETT#1)(NO	HCU 2211-B (HAZLETT#1)(NO	20330215	ABS	KS	HAMILTON	1507520568	NonOp
1179.182 - BEREMAN 1	BEREMAN 1	11790182	ABS	KS	HAMILTON	1507500102	Operated
1179.183 - BEREMAN 2	BEREMAN 2	11790183	ABS	KS	HAMILTON	1507520063	Operated
1179.184 - BEREMAN 3HI	BEREMAN 3HI	11790184	ABS	KS	HAMILTON	1507520498	Operated
1179.185 - BEREMAN 4 ATU-290	BEREMAN 4 ATU-290	11790185	ABS	KS	HAMILTON	1507520890	Operated
1184.012 - BROTHERS 1	BROTHERS 1	11840012	ABS	KS	HAMILTON	1507500085	Operated
1184.014 - BROTHERS 5-9	BROTHERS 5-9	11840014	ABS	KS	HAMILTON	1507520418	Operated
1179.481 - DOERR B3HI	DOERR B3HI	11790481	ABS	KS	HAMILTON	1507520494	Operated
1184.058 - E. M. FREASE 1-20	E. M. FREASE 1-20	11840058	ABS	KS	HAMILTON	1507500096	Operated
1184.059 - E. M. FREASE 2-20	E. M. FREASE 2-20	11840059	ABS	KS	HAMILTON	1507520180	Operated
1184.060 - E. M. FREASE 4-20	E. M. FREASE 4-20	11840060	ABS	KS	HAMILTON	1507520436	Operated
2033.265 - KINCHELOE 2-3 (KINCHELOE 2-3)N	KINCHELOE 2-3 (KINCHELOE 2-3)N	20330265	ABS	KS	HAMILTON	1507520521	NonOp
1184.064 - FED FARM MORTGAGE CORP 1-10	FED FARM MORTGAGE CORP 1-10	11840064	ABS	KS	HAMILTON	1507520178	Operated
1179.608 - FEGAN, R.B. B1	FEGAN, R.B. B1	11790608	ABS	KS	HAMILTON	1507500109	Operated
1179.609 - FEGAN, R.B. B2	FEGAN, R.B. B2	11790609	ABS	KS	HAMILTON	1507520066	Operated
1179.610 - FEGAN, R.B. B3HI	FEGAN, R.B. B3HI	11790610	ABS	KS	HAMILTON	1507520486	Operated
1184.067 - FIELD, R.S. 1-36	FIELD, R.S. 1-36	11840067	ABS	KS	HAMILTON	1507520176	Operated
1179.623 - FINNUP 1	FINNUP 1	11790623	ABS	KS	HAMILTON	1507500089	Operated
1179.624 - FINNUP 2	FINNUP 2	11790624	ABS	KS	HAMILTON	1507520068	Operated
1179.625 - FINNUP 3HI	FINNUP 3HI	11790625	ABS	KS	HAMILTON	1507520519	Operated
1179.626 - FINNUP 4 ATU-402	FINNUP 4 ATU-402	11790626	ABS	KS	HAMILTON	1507520887	Operated
1179.714 - GROVES 1	GROVES 1	11790714	ABS	KS	HAMILTON	1507500090	Operated
1179.715 - GROVES 2	GROVES 2	11790715	ABS	KS	HAMILTON	1507520092	Operated
1179.716 - GROVES 3HI	GROVES 3HI	11790716	ABS	KS	HAMILTON	1507520520	Operated
1184.086 - HATTRUP 1-30R	HATTRUP 1-30R	11840086	ABS	KS	HAMILTON	1507520819	Operated
1184.087 - HATTRUP GAS UNIT 3-30	HATTRUP GAS UNIT 3-30	11840087	ABS	KS	HAMILTON	1507520430	Operated

Name	Alternative Well Name	Enertia ID	ABS	State	County	Api Number	Op/NonOp
1179.769 - HELTEMAS A2	HELTEMAS A2	11790769	ABS	KS	HAMILTON	1507520096	Operated
1179.770 - HELTEMAS A3HI	HELTEMAS A3HI	11790770	ABS	KS	HAMILTON	1507520537	Operated
1179.771 - HELTEMAS B1	HELTEMAS B1	11790771	ABS	KS	HAMILTON	1507500107	Operated
1179.772 - HELTEMAS B2	HELTEMAS B2	11790772	ABS	KS	HAMILTON	1507520069	Operated
1179.773 - HELTEMAS B3HI	HELTEMAS B3HI	11790773	ABS	KS	HAMILTON	1507520536	Operated
1184.095 - HELTEMES 1	HELTEMES 1	11840095	ABS	KS	HAMILTON	1507500095	Operated
1184.096 - HELTEMES 4-19	HELTEMES 4-19	11840096	ABS	KS	HAMILTON	1507520190	Operated
1184.097 - HELTEMES 5-25	HELTEMES 5-25	11840097	ABS	KS	HAMILTON	1507520191	Operated
1184.098 - HELTEMES 6-19	HELTEMES 6-19	11840098	ABS	KS	HAMILTON	1507520435	Operated
1184.099 - HELTEMES 7-25	HELTEMES 7-25	11840099	ABS	KS	HAMILTON	1507520428	Operated
1184.102 - HELTEMES, N.A. 3-25R	HELTEMES, N.A. 3-25R	11840102	ABS	KS	HAMILTON	1507520817	Operated
1092.084 - Herrmann 2	Herrmann 2	10920084	ABS	KS	HAMILTON	1507520238	Operated
1184.108 - I. S. BROTHERS 2-3A	I. S. BROTHERS 2-3A	11840108	ABS	KS	HAMILTON	1507520005	Operated
1184.109 - I. S. BROTHERS 3-3	I. S. BROTHERS 3-3	11840109	ABS	KS	HAMILTON	1507520177	Operated
1184.110 - I. S. BROTHERS 4-3	I. S. BROTHERS 4-3	11840110	ABS	KS	HAMILTON	1507520469	Operated
1184.115 - J. LAMPE 1	J. LAMPE 1	11840115	ABS	KS	HAMILTON	1507500086	Operated
1184.125 - L. J. HATTRUP GAS UNIT 2-30	L. J. HATTRUP GAS UNIT 2-30	11840125	ABS	KS	HAMILTON	1507520181	Operated
1184.126 - LAMPE 2-10	LAMPE 2-10	11840126	ABS	KS	HAMILTON	1507520429	Operated
1184.127 - LAMPE 3-8	LAMPE 3-8	11840127	ABS	KS	HAMILTON	1507520820	Operated
1180.219 - MCDONALD B2	MCDONALD B2	11791218	ABS	KS	HAMILTON	1507520059	Operated
1180.220 - MCDONALD B3HI	MCDONALD B3HI	11791219	ABS	KS	HAMILTON	1507520497	Operated
1180.224 - MCDONALD C-4 ATU-45	MCDONALD C-4 ATU-45	11791223	ABS	KS	HAMILTON	1507520868	Operated
1180.225 - MCDONALD C-5 ATU-291	MCDONALD C-5 ATU-291	11791224	ABS	KS	HAMILTON	1507520880	Operated
1180.222 - MCDONALD C2	MCDONALD C2	11791221	ABS	KS	HAMILTON	1507520064	Operated
1180.223 - MCDONALD C3HI	MCDONALD C3HI	11791222	ABS	KS	HAMILTON	1507520496	Operated
1180.227 - MCDONALD D2	MCDONALD D2	11791226	ABS	KS	HAMILTON	1507520094	Operated
1100.242 - MONNICH 1	MONNICH 1	11000242	ABS	KS	HAMILTON	1507500073	Operated
1100.261 - PHILLIPS 1	PHILLIPS 1	11000261	ABS	KS	HAMILTON	1507500074	Operated
1180.496 - R B FEGAN B-5 ATU-399	R B FEGAN B-5 ATU-399	11791495	ABS	KS	HAMILTON	1507520886	Operated
1184.162 - RECTOR 2-4	RECTOR 2-4	11840162	ABS	KS	HAMILTON	1507520188	Operated
1184.163 - RECTOR 3-4	RECTOR 3-4	11840163	ABS	KS	HAMILTON	1507520484	Operated
1180.821 - TRUSSELL A3HI	TRUSSELL A3HI	11791820	ABS	KS	HAMILTON	1507520503	Operated
1180.829 - TRUSSELL C2	TRUSSELL C2	11791828	ABS	KS	HAMILTON	1507520078	Operated
1180.830 - TRUSSELL C3HI	TRUSSELL C3HI	11791829	ABS	KS	HAMILTON	1507520502	Operated
1180.832 - TRUSSELL D2	TRUSSELL D2	11791831	ABS	KS	HAMILTON	1507520095	Operated
1180.833 - TRUSSELL D3HI	TRUSSELL D3HI	11791832	ABS	KS	HAMILTON	1507520501	Operated
1180.834 - TRUSSELL, H. A1	TRUSSELL, H. A1	11791833	ABS	KS	HAMILTON	1507500049	Operated
1180.838 - TRUSSELL, H. B2	TRUSSELL, H. B2	11791837	ABS	KS	HAMILTON	1507520075	Operated
1180.839 - TRUSSELL, H. B3HI	TRUSSELL, H. B3HI	11791838	ABS	KS	HAMILTON	1507520499	Operated
1184.206 - YINGLING 1-36	YINGLING 1-36	11840206	ABS	KS	HAMILTON	1507500123	Operated
1184.207 - YINGLING 2-36	YINGLING 2-36	11840207	ABS	KS	HAMILTON	1507520431	Operated
1181.070 - ZOOK A2	ZOOK A2	11792069	ABS	KS	HAMILTON	1507520091	Operated
1181.071 - ZOOK A3HI	ZOOK A3HI	11792070	ABS	KS	HAMILTON	1507520518	Operated
1181.072 - ZOOK B1	ZOOK B1	11792071	ABS	KS	HAMILTON	1507500128	Operated
1181.074 - ZOOK B3HI	ZOOK B3HI	11792073	ABS	KS	HAMILTON	1507520515	Operated
1181.075 - ZOOK C1	ZOOK C1	11792074	ABS	KS	HAMILTON	1507500081	Operated
1181.076 - ZOOK C2	ZOOK C2	11792075	ABS	KS	HAMILTON	1507520089	Operated
1181.077 - ZOOK C3HI	ZOOK C3HI	11792076	ABS	KS	HAMILTON	1507520516	Operated
1181.078 - ZOOK D1	ZOOK D1	11792077	ABS	KS	HAMILTON	1507500087	Operated

Name	Alternative Well Name	Enertia ID	ABS	State	County	Api Number	Op/NonOp
1181.079 - ZOOK D2	ZOOK D2	11792078	ABS	KS	HAMILTON	1507520090	Operated
1181.080 - ZOOK D3HI	ZOOK D3HI	11792079	ABS	KS	HAMILTON	1507520517	Operated
1179.723 - H TRUSSELL B-5 ATU-400	H TRUSSELL B-5 ATU-400	11790723	ABS	KS	HAMILTON	1507520889	Operated
1100.246 - MOYLE 1-I	MOYLE 1-I	11000246	ABS	KS	HAMILTON	1507520619	Operated
1180.823 - TRUSSELL A-5 ATU-280	TRUSSELL A-5 ATU-280	11791822	ABS	KS	HAMILTON	1507520875	Operated
1180.737 - STUCKY B1	STUCKY B1	11791736	ABS	KS	HAMILTON	1507500091	Operated
1180.738 - STUCKY B2	STUCKY B2	11791737	ABS	KS	HAMILTON	1507520127	Operated
1180.739 - STUCKY B3HI	STUCKY B3HI	11791738	ABS	KS	HAMILTON	1507520572	Operated
1180.279 - MILLER E1	MILLER E1	11791278	ABS	KS	HAMILTON	1507500098	Operated
1180.280 - MILLER E2	MILLER E2	11791279	ABS	KS	HAMILTON	1507520097	Operated
1180.281 - MILLER E3HI	MILLER E3HI	11791280	ABS	KS	HAMILTON	1507520586	Operated

Schedule EA

Excluded Assets

(See attached.)

Part 1

The following wells, agreements and leases:

WELL NAME MYDA 1R
API 4242131158
WELL NO. 20250067

PREF AGRMT

PARTY 1/AGMT NAME	PARTY 2	CONTRACT DATE	CONTRACT TYPE	RECORDING	COUNTY	STATE
MYDA 1R	TRAVELERS OIL COMPANY	03/25/2009	FARM-OUT AGREEMENT	UNRECORDED	SHERMAN	TX

LEASES

LESSOR	LESSEE	LEASE DATE	RECORDING INFO	COUNTY	STATE	LEGAL DESCRIPTION
MARY ELIZABETH BIVINS ET AL	D D HARRINGTON	07/12/1941	55/373	SHERMAN	TX	SVY: GH&H RR CO, A-37, BLK 3B, SEC 71: ALL, LIMITED TO DEPTHS FROM THE SURFACE OF THE EARTH TO THE STRATIGRAPHIC EQUIVALENT OF THE BASE OF THE BROWN DOLOMITE FORMATION

WELL NAME IVENS R 3
API 4242131218
WELL NO. 20250066

PREF AGRMT

PARTY 1/AGMT NAME	PARTY 2	CONTRACT DATE	CONTRACT TYPE	RECORDING	COUNTY	STATE
IVENS R NO 3 WELL	TRAVELERS OIL COMPANY	07/01/2013	FARM-OUT AGREEMENT	0309/0597 025848	SHERMAN	TX

LESSOR	LESSEE	LEASE DATE	RECORDING INFO	COUNTY	STATE	LEGAL DESCRIPTION
MARY ELIZABETH BIVINS ET AL	D D HARRINGTON	07/12/1941	55/373	SHERMAN	TX	SVY: GH&H RR CO, A-529, BLK 3B, SEC 4: ALL, RESTRICTED TO DEPTHS FROM THE SURFACE DOWN TO THE MEASURED DEPTH OF 3250 FEET WITHIN THE PERMIAN WOLFCAMP CHASE GROUP, WHICH INCLUDES THE BROWN DOLOMITE FORMATION

WELL NAME ARIE 1
API 4234180465
WELL NO. 20250370

PREF AGRMT

PARTY 1/AGMT NAME	PARTY 2	CONTRACT DATE	CONTRACT TYPE	RECORDING	COUNTY	STATE
PHILLIPS PETROLEUM COMPANY	KERR-MCGEE OIL INDUSTRIES INC	02/22/1949	FARM-OUT AGREEMENT	NA	MOORE	TX

LEASES

LESSOR	LESSEE	LEASE DATE	RECORDING INFO	COUNTY	STATE	LEGAL DESCRIPTION
L R SMITH ESTATE ET UX	PHILLIPS PETROLEUM COMPANY	06/22/1945	86/499	MOORE	TX	SVY: H&TC RR CO, A-177, BLK 44, SEC 203: S2
L E BYRD ET UX	W C COLLINS JR	02/08/1944	83/404	MOORE	TX	SVY: H&TC RR CO, A-177, BLK 44, SEC 203: N2
H E BRADY ET UX	W C COLLINS JR	01/22/1944	82/451	MOORE	TX	SVY: H&TC RR CO, A-177, BLK 44, SEC 203: N2

WELL NAME BRADY 1R
API 4234133240

WELL NO. 20250381

PREF AGRMT

PARTY 1/AGMT NAME	PARTY 2	CONTRACT DATE	CONTRACT TYPE	RECORDING	COUNTY	STATE
PHILLIPS PETROLEUM COMPANY	KERR-MCGEE OIL INDUSTRIES INC	02/22/1949	FARM-OUT AGREEMENT	NA	MOORE	TX

LEASES

LESSOR	LESSEE	LEASE DATE	RECORDING INFO	COUNTY	STATE	LEGAL DESCRIPTION
H E BRADY ET UX	W C COLLINS JR	01/22/1944	82/451	MOORE	TX	SVY: H&TC RR CO, A-1015, BLK 44, SEC 218
L E BYRD ET UX	W C COLLINS JR	02/08/1944	83/404	MOORE	TX	SVY: H&TC RR CO, A-1015, BLK 44, SEC 218

WELL NAME MACY 1-A
API 4242130045
WELL NO. 20250461

PREF AGRMT

PARTY 1/AGMT NAME	PARTY 2	CONTRACT DATE	CONTRACT TYPE	RECORDING	COUNTY	STATE
PHILLIPS PETROLEUM COMPANY	KERR-MCGEE OIL INDUSTRIES INC	02/22/1949	FARM-OUT AGREEMENT	NA	SHERMAN	TX

LEASES

LESSOR	LESSEE	LEASE DATE	RECORDING INFO	COUNTY	STATE	LEGAL DESCRIPTION
F NILE MACY ET UX	PHILLIPS PETROLEUM COMPANY	04/27/1945	64/408	SHERMAN	TX	SVY: T&NO RR CO, A-402, BLK 1T, SEC 437: SE
L M PRICE ET AL	TOM COLLINS	03/03/1944	60/247	SHERMAN	TX	SVY: T&NO RR CO, A-402, BLK 1T, SEC 437: W2
J NEIL MACY ET UX	PHILLIPS PETROLEUM COMPANY	04/27/1945	64/414	SHERMAN	TX	SVY: T&NO RR CO, A-402, BLK 1T, SEC 437: NE

Part 2

The following wells:

Well Name	API#	Lease ID	County	Section	Block	Survey
Bevins A75	23333045	214559	Hutchinson	53	46	H&TC
Bitzie Harvey A45-2	23333068	223968	Hutchinson	1	L	H&GN
Broadway 1	6580299	24249	Carson	94	7	I&GN
Burnett 1	6580418	24460	Carson	123	5	I&GN
Morrison Ouachita A522 1	23333106	228822	Hutchinson			Barclay, A

Part 3

Notwithstanding their inclusion in Exhibit A, the assignment of the following leases or mineral interests are limited to: (i) the wellbores listed below, (ii) the associated proration unit for such wellbores, and (iii) leashold rights to the extent, and only to the extent, reasonably necessary to operate and produce from such wellbores. All other rights in the leases or mineral interests listed below are excluded from the Assets.

LESSOR/GRANTOR	LESSEE/GRANTEE	EFFECTIVE DATE	RECORDING INFORMATION	INSTRUMENT NUMBER	COUNTY IN TEXAS	CORRECT LEGAL DESCRIPTION	WELLBORES	API

MATTIE V DUNAWAY ET AL	J B MARRIS & W J MCKINNEY	01/12/1928	46/607	N/A	HUTCHINSON	SVY: TT RR CO, A-191, BLK Y2, SEC 5: S2, NW SVY: TT RR CO, A-192, BLK Y2, SEC 7: 220 ACRES, MORE OR LESS, MORE PARTICULARLY DESCRIBED BY METES AND BOUNDS.	BOST B 2	4223332681
MARY FRANCES DUNAWAY	J B HARRIS & W J MCKINNEY	12/30/1927	46/612	N/A	HUTCHINSON	SVY: TT RR CO, A-191, BLK Y2, SEC 5: S2, NW SVY: TT RR CO, A-192, BLK Y2, SEC 7: 220 ACRES OF LAND OUT OF THE 420 ACRE TRACT	BOST B 2	4223332681
E B JOHNSON ET AL	GEORGE E MONTGOMERY	5/29/1919	1033/331	300253	HUTCHINSON	SVY: A&B, A-610, SEC 32: SESE SVY: A&B, A-634, SEC 40: 620 ACRES, MORE OR LESS SVY: B&B, A-29, SEC 3: E2 SVY: DS&E RR CO, A-591, SEC 4: W2 SVY: EL&RR RR CO, A-1108, SEC 326: W2 SVY: J H GIBSON, A-1148, SEC 16: W2 SVY: J H GIBSON, A-354, SEC 17: 250 ACRES, MORE OR LESS SVY: J H GIBSON, A-355, SEC 15: 405 ACRES, MORE OR LESS SVY: H&TC RR CO, A-684, SEC 68: N2 SVY: H&TC RR CO, A-801, SEC 64: ALL SVY: H&TC RR CO, A-802, SEC 66: ALL SVY: H T TRIGG, A-1180, SEC 2: W2 BEING 252 ACRES, MORE OR LESS SVY: MRS E T TUMLINSON, A-391, SEC 1: NE SVY: M A WHITLEY, A-403, SEC 1: 639 ACRES, MORE OR LESS	JOHNSON E 1E	4223380280
LEE BIVINS ET UX	PRAIRIE OIL & GAS COMPANY	06/15/1925	121/513 , 27/462	N/A	CARSON POTTER	POTTER CO, TX SVY: G&M, A-353, BLK M20, SEC 44: ALL SVY: G&M, A-348, BLK M20, SEC 37: ALL SVY: G&M, A-382, BLK M20, SEC 38: S2, NE SVY: G&M, A-372, BLK M20, SEC 34: E2 SVY: G&M, A-374, BLK M20, SEC 36: NE SVY: G&M, A-352, BLK M20, SEC 43: ALL SVY: G&M, A-456, BLK M20, SEC 39: N2, SE SVY: G&M, A-350, BLK M20, SEC 46: NW SVY: G&M, A-351, BLK M20, SEC 42: ALL CARSON CO, TX SVY: G&M, A-1334, BLK M20, SEC 42: ALL SVY: G&M, A-1335, BLK M20, SEC 43: ALL SVY: G&M, A-1336, BLK M20, SEC 44: ALL	BIVINS A 40 BIVINS 12 R	4237500196 4237500195
LEE BIVINS	H C TYRRELL	10/13/1925	128/491	N/A	POTTER	SVY: G&M, A-455, BLK M20, SEC 33: E2 SVY: G&M, A-456, M20, SEC 39: SW	BIVINS A236 BIVINS 13R	4237531690 4237500203
CAVALLO ENERGY LP	LINN ENERGY HOLDINGS LP	02/01/2007	208/444 (CARSON) 1408/1 (HUTCHINSON), 633/30 (MOORE), 3844/545 (POTTER)	N/A	CARSON HUTCHINSON MOORE POTTER	SVY: GB&CNG, A-261, BLK Y-2, SEC 13: NORTH 143.55 ACRES OF THE WEST 303.55 ACRES (HUTCHINSON COUNTY, TEXAS) SVY: G&M, A-372, BLK M20, SEC 34: ALL (POTTER COUNTY, TEXAS) SVY: G&M, A-374, BLK M20, SEC 36: NE (POTTER COUNTY, TEXAS) SVYI G&M, A-348, BLK M20, SEC 37: ALL (POTTER COUNTY, TEXAS) SVY: H&TC RR CO, A-94, BLK 46, SEC 91: ALL EXCEPT THE W2S2 AND E2 N160 ACRES (HUTCHINSON COUNTY, TEXAS) SVY: TT RR CO, A-192, BLK Y2, SEC 7: THE NORTH 420 ACRES (HUTCHINSON COUNTY, TEXAS) SVY: G&M, A-352, BLK M20, SEC 43 (POTTER COUNTY, TEXAS) SVY: G&M, A-1335, BLK M20, SEC 43: ALL (CARSON COUNTY, TEXAS) SVY: G&M, A-351, BLK M20, SEC 42: ALL (POTTER COUNTY, TEXAS) SVY: G&M, A-1334, BLK M20, SEC 42: ALL (CARSON COUNTY, TEXAS) SVY: G&M, A-382, BLK M20, SEC 38: ALL (POTTER COUNTY, TEXAS) SVY: G&M, A-455, BLK M20, SEC 33: E2 (POTTER COUNTY, TEXAS) SVY: G&M, A-456, BLK M20, SEC 39: ALL (POTTER COUNTY, TEXAS) SVY: G&M, A-353, BLK M20, SEC 44: ALL (POTTER COUNTY, TEXAS) SVY: G&M, A-1336, BLK M20, SEC 44: ALL (CARSON COUNTY, TEXAS) SVY: G&M, A-350, BLK M20, SEC 46: NW (POTTER COUNTY, TEXAS) SVY: G&M, A-349 & A-1332, BLK M20, SEC 45: NW (POTTER COUNTY, TEXAS) SVY: B&B, A-59, BLK Y2, SEC 11: SW (CARSON COUNTY, TEXAS) SVY: GB&CNG RR CO, A-1036, BLK Y2, SEC 15: W2 (MOORE COUNTY, TEXAS) SVY: H&TC RR CO, A-786, BLK 46, SEC 94: S2 (MOORE COUNTY, TEXAS) SVY: H&TC RR CO, A-14, BLK 46, SEC 93: N2S2 (MOORE COUNTY, TEXAS)	CARVER AREA WATERFLOOD UNIT #2 20 CARVER AREA WATERFLOOD UNIT #2 12 CARVER AREA WATERFLOOD UNIT #2 9 CARVER, W.A. 68 CARVER AREA WATERFLOOD UNIT #2 40 CARVER, W.A. 65 CARVER, W.A. 64 CARVER, W.A. -B- 8 CARVER, W.A. 62 CARVER, W.A. 57 CARVER, W.A. 58 CARVER, W.A. 52 CARVER, W.A. 50 CARVER, W.A. 46 CARVER, W.A. 48 CARVER, W.A. 47 CARVER, W.A. 44 CARVER, W.A. 42 CARVER, W.A. 40D CARVER, W.A. 36 CARVER AREA WATERFLOOD UNIT #2 38 CARVER AREA WATERFLOOD UNIT #2 37 CARVER AREA WATERFLOOD UNIT #2 32 CARVER AREA WATERFLOOD UNIT #2 30 CARVER, W.A. 9 CARVER, W.A. 34 CARVER, W.A. 29	4223380879 4223380872 4223380869 4223333479 4223333463 4233333460 4223333458 4223333334 4223333277 4223333209 4223333206 4223332979 4223332959 4223332942 4223332940 4223332939 4223332899 4223332861 4223332803 4223332443 4223331988 4223331986 4223331424 4223330956 4223305911 4223305882 4223305881

CAVALLO ENERGY LP	LINN ENERGY HOLDINGS LP	02/01/2007	208/444 (CARSON) 1408/1 (HUTCHINSON), 633/30 (MOORE), 3844/545 (POTTER)	N/A	CARSON HUTCHINSON MOORE POTTER	SEE LEGAL ABOVE	BIVINS A236 WARRICK A 8 WARRICK 4R CARVER, W.A. -B- 1 CARVER AREA WATERFLOOD UNIT #2 22 CARVER, W.A. 19 CARVER, W.A. 20 CARVER, W.A. 24 BIVINS B 7 BIVINS 13R CARVER, W.A. -B- 6 CARVER, W.A. -B-2 CAREVER, W.A. 25 CARVER AREA WATERFLOOD UNIT #2 12 CARVER AREA WATERFLOOD UNIT #2 5 CARVER, W.A. -A- 12 CARVER, W.A. 60 CARVER, W.A. 55 CARVER, W.A. 54 CARVER, W.A. 51 CARVER AREA WATERFLOOD UNIT #2 39 CARVER, W.A. 43 CARVER, W.A. 45 CARVER, W.A. 44 CARVER, W.A. 41 CARVER, W.A. 38 CARVER, W.A. 36	4237531690 4234132337 4234100846 4223382967 4223305858 4223305857 4223305853 4223305851 4206531973 4237500203 4223382972 4223382968 4223382298 4223380872 4223380866 4223333357 4223333276 4223333188 4223332993 4223332980 4223332912 4223332901 4223332900 4223332899 4223332860 4223332785 4223332443
CAVALLO ENERGY LP	LINN ENERGY HOLDINGS LP	02/01/2007	208/444 (CARSON) 1408/1 (HUTCHINSON), 633/30 (MOORE), 3844/545 (POTTER)	N/A	CARSON HUTCHINSON MOORE POTTER	SEE LEGAL ABOVE	CARVER AREA WATERFLOOD UNIT #2 31 CARVER AREA WATERFLOOD UNIT #2 33 CARVER, W.A. 11	4223331989 4223331585 4223305917
S B BURNETT	P H LNDERGIN ET AL	04/22/1919	21/423, 15/209	N/A	CARSON HUTCHINSON	SVY: I&GN RR CO, A-987, BLK 5, SEC 123: ALL, HUTCHINSON COUNTY, TEXASSVY:	BURNETT 1	4206580418

The following well, agreement and leases:

WELL NAME CAMPBELL 12
API 1509319004
WELL NO. 1100030

AGREEMENT

PARTY 1/AGMT NAME	PARTY 2	CONTRACT DATE	CONTRACT TYPE	RECORDING	COUNTY	STATE
THE FIN-KER OIL AND GAS PRODUCTION COMPANY	BEN BRACK	05/10/1946	JOINT OPERATING AGREEMENT	UNRECORDED	KEARNY	KS

LEASES

LESSOR	LESSEE	LEASE DATE	RECORDING INFO	COUNTY	STATE	LEGAL DESCRIPTION
EARL W CAMPBELL ET AL	JOE L MURPHY	05/18/1936	6/512	KEARNY	KS	T25S-R35W SEC 8: N2, TO THE EXTENT, BUT ONLY TO THE EXTENT, NECESSARY TO PRODUCE OIL, GAS AND OTHER HYDROCARBONS FROM THE CAMPBELL 12 (API 15-093-19004)
USA KSGLO09938	CARTER OIL COMPANY	11/01/1944	27/509	KEARNY	KS	T25S-R35W SEC 8: S2, TO THE EXTENT, BUT ONLY TO THE EXTENT, NECESSARY TO PRODUCE OIL, GAS AND OTHER HYDROCARBONS FROM THE CAMPBELL 12 (API 15-093-19004)

Schedule DTA

Delayed Transfer Assets

None.