KANSAS CORPORATION COMMISSION
OIL & GAS CONSERVATION DIVISION

Form T-1
April 2019
Form must be Typed
Form must be Signed
All blanks must be Filled

# REQUEST FOR CHANGE OF OPERATOR TRANSFER OF INJECTION OR SURFACE PIT PERMIT

***Form KSONA-1, Certification of Compliance with the Kansas Surface Owner Notification Act, MUST be submitted with this form.***

*Check applicable boxes:*

- [ ] Oil Lease: No. of Oil Wells _____ **
- [x] Gas Lease: No. of Gas Wells 1 **
- [ ] Gas Gathering System: _____
- [ ] Saltwater Disposal Well - Permit No.: _____
  - Spot Location: _____ feet from [ ] N / [ ] S Line
  - _____ feet from [ ] E / [ ] W Line
- [ ] Enhanced Recovery Project Permit No.: _____
  - Entire Project: [ ] Yes [ ] No
  - Number of Injection Wells _____ **

Field Name: HUGOTON

***** Side Two Must Be Completed.***

Effective Date of Transfer: 07/01/2026

KS Dept of Revenue Lease No.: 202623

Lease Name: MOLZ E

SW - SW - SW - NE Sec. 11 Twp. 23 R. 36 [ ] E [x] W

Legal Description of Lease:

11-T23S-R36W

County: Kearny

Production Zone(s): Chase

Injection Zone(s): _____

Surface Pit Permit No.: _____
*(API No. if Drill Pit, WO or Haul)*

_____ feet from [ ] N / [ ] S Line of Section

_____ feet from [ ] E / [ ] W Line of Section

Type of Pit: [ ] Emergency [ ] Burn [ ] Settling [ ] Haul-Off [ ] Workover [ ] Drilling

Past Operator's License No. 34832

Past Operator's Name & Address: Scout Energy Management LLC

13800 MONTFORT DRIVE SUITE 100 DALLAS,TX 75240-4344

Title: Authorized KOLAR Agent

Contact Person: Derrick Thomas

Phone: (972)277-1397

Date: 06/17/2026

Signature: Derrick Thomas

New Operator's License No. 36264

New Operator's Name & Address: Eiger Operating Company, LLC

3811 TURTLE CREEK BLVD SUITE 975 DALLAS,TX 75219-4784

New Operator's Email: nwelch@eigeroperating.com

Title: Authorized KOLAR Agent

Contact Person: Niko Welch

Phone: (903)806-1309

Oil / Gas Purchaser: CIMA Energy

Date: 06/22/2026

Signature: Ben Moffitt

***Acknowledgment of Transfer:*** The above request for transfer of injection authorization, surface pit permit # _____ has been noted, approved and duly recorded in the records of the Kansas Corporation Commission. This acknowledgment of transfer pertains to Kansas Corporation Commission records only and does not convey any ownership interest in the above injection well(s) or pit permit.

_____ is acknowledged as the new operator and may continue to inject fluids as authorized by Permit No.: _____. Recommended action: _____

_____

Date: _____ _____
*Authorized Signature*

_____ is acknowledged as the new operator of the above named lease containing the surface pit permitted by No.: _____.

Date: _____ _____
*Authorized Signature*

DISTRICT _____ EPR 08/24/2026 PRODUCTION _____ UIC _____

*Side Two*

***Must Be Filed For All Wells***

KDOR Lease No.: 202623

* Lease Name: MOLZ E

* Location: 11-23S-36W

| Well No. | API No. (YR DRLD/PRE '67) | Footage from Section Line (i.e. FSL = Feet from South Line) | | Type of Well (Oil/Gas/INJ/WSW) | Well Status (PROD/TA'D/Abandoned) |
|---|---|---|---|---|---|
| 1 | 15-093-00119-00-01 | 2490 FNL *Circle:* FSL/FNL | 2490 FEL *Circle:* FEL/FWL | GAS | IN |
| | | FSL/FNL | FEL/FWL | | |
| | | FSL/FNL | FEL/FWL | | |
| | | FSL/FNL | FEL/FWL | | |
| | | FSL/FNL | FEL/FWL | | |
| | | FSL/FNL | FEL/FWL | | |
| | | FSL/FNL | FEL/FWL | | |
| | | FSL/FNL | FEL/FWL | | |
| | | FSL/FNL | FEL/FWL | | |
| | | FSL/FNL | FEL/FWL | | |
| | | FSL/FNL | FEL/FWL | | |
| | | FSL/FNL | FEL/FWL | | |
| | | FSL/FNL | FEL/FWL | | |
| | | FSL/FNL | FEL/FWL | | |
| | | FSL/FNL | FEL/FWL | | |
| | | FSL/FNL | FEL/FWL | | |
| | | FSL/FNL | FEL/FWL | | |
| | | FSL/FNL | FEL/FWL | | |
| | | FSL/FNL | FEL/FWL | | |
| | | FSL/FNL | FEL/FWL | | |
| | | FSL/FNL | FEL/FWL | | |
| | | FSL/FNL | FEL/FWL | | |
| | | FSL/FNL | FEL/FWL | | |
| | | FSL/FNL | FEL/FWL | | |

*A separate sheet may be attached if necessary.*

* When transferring a unit which consists of more than one lease please file a separate side two for each lease. If a lease covers more than one section please indicate which section each well is located.

KANSAS CORPORATION COMMISSION
OIL & GAS CONSERVATION DIVISION

Form KSONA-1
July 2021
**Form Must Be Typed**
**Form must be Signed**
**All blanks must be Filled**

# CERTIFICATION OF COMPLIANCE WITH THE KANSAS SURFACE OWNER NOTIFICATION ACT

*This form must be submitted with all Forms C-1 (Notice of Intent to Drill); CB-1 (Cathodic Protection Borehole Intent); T-1 (Request for Change of Operator Transfer of Injection or Surface Pit Permit); and CP-1 (Well Plugging Application). Any such form submitted without an accompanying Form KSONA-1 will be returned.*

**Select the corresponding form being filed:** ☐ **C-1** (Intent) ☐ **CB-1** (Cathodic Protection Borehole Intent) ☒ **T-1** (Transfer) ☐ **CP-1** (Plugging Application)

OPERATOR: License # 34832
Name: Scout Energy Management LLC
Address 1: 13800 MONTFORT DRIVE SUITE 100
Address 2:
City: DALLAS State: TX Zip: 75240 + 4344
Contact Person: Derrick Thomas
Phone: ( 972 ) 277-1397 Fax: ( )
Email Address: Derrick.Thomas@scoutep.com

Well Location:
SW SW SW NE Sec. 11 Twp. 23 S. R. 36 ☐ East ☒ West
County: Kearny
Lease Name: MOLZ E Well #: See T1 Side Two

*If filing a Form T-1 for multiple wells on a lease, enter the legal description of the lease below:*

11-T23S-R36W

***Surface Owner Information:***
Name: MOLZ, AGNES LIFE ESTATE
Address 1: 2048 ROAD Z
Address 2:
City: DEERFIELD State: KS Zip: 67838 +

*When filing a Form T-1 involving multiple surface owners, attach an additional sheet listing all of the information to the left for each surface owner. Surface owner information can be found in the records of the register of deeds for the county, and in the real estate property tax records of the county treasurer.*

*If this form is being submitted with a Form C-1 (Intent) or CB-1 (Cathodic Protection Borehole Intent), you must supply the surface owners and the KCC with a plat showing the predicted locations of lease roads, tank batteries, pipelines, and electrical lines. The locations shown on the plat are preliminary non-binding estimates. The locations may be entered on the Form C-1 plat, Form CB-1 plat, or a separate plat may be submitted.*

***Select one of the following:***

☒ I certify that, pursuant to the Kansas Surface Owner Notice Act (*see* Chapter 55 of the Kansas Statutes Annotated), I have provided the following to the surface owner(s) of the land upon which the subject well is or will be located: 1) a copy of the Form C-1, Form CB-1, Form T-1, or Form CP-1 that I am filing in connection with this form; 2) if the form being filed is a Form C-1 or Form CB-1, the plat(s) required by this form; and 3) my operator name, address, phone number, fax, and email address.

☐ I have not provided this information to the surface owner(s). I acknowledge that, because I have not provided this information, the KCC will be required to send this information to the surface owner(s). To mitigate the additional cost of the KCC performing this task, I acknowledge that I must provide the name and address of the surface owner by filling out the top section of this form and that I am being charged a $30.00 handling fee, payable to the KCC, which is enclosed with this form.

*If choosing the second option, submit payment of the $30.00 handling fee with this form. If the fee is not received with this form, the KSONA-1 form and the associated Form C-1, Form CB-1, Form T-1, or Form CP-1 will be returned.*

I hereby certify that the statements made herein are true and correct to the best of my knowledge and belief.

Date: 06/17/2026 Signature of Operator or Agent: Derrick Thomas Title: Authorized KOLAR Agent

# ASSIGNMENT, CONVEYANCE AND BILL OF SALE

STATE OF KANSAS §
§ KNOW ALL PERSONS BY THESE PRESENTS:
COUNTY OF KEARNY §

**THIS ASSIGNMENT, CONVEYANCE AND BILL OF SALE** (this "***Assignment***"), is made and entered this 30th day of April, 2026, but is effective as of January 1, 2026, at 7:00 a.m. Central Time (the "***Effective Time***"), from **SCOUT ENERGY GROUP II, LP, SCOUT ENERGY PARTNERS II-A, LP, SCOUT ENERGY GROUP III, LP, SCOUT ENERGY PARTNERS III-A, LP, SCOUT ENERGY GROUP IV, LP, SCOUT ENERGY PARTNERS IV-A, LP, SCOUT ENERGY GROUP V, LP, SCOUT ENERGY PARTNERS V-A, LP, SCOUT ENERGY GROUP CO-INVEST V, LP, SCOUT ENERGY PARTNERS CO-INVEST V-A, LP, SCOUT V HELIUM, LLC, SEG V PLANTCO, LLC, SEP V-A PLANTCO, LLC, SEP V-B PLANTCO, LLC, SEG CO-INVEST V PLANTCO, LLC, SEP CO-INVEST V-A PLANTCO, LLC, SEP CO-INVEST V-B PLANTCO, LLC**, **SCOUT V HUGOTON GATHERING, LP** and, solely for purposes of **Section 1(a)**, **Section 1(f)(i)** and **Section 1(l)** hereof, **SCOUT ENERGY MANAGEMENT LLC** (collectively, "***Assignor***"), whose address is 13800 Monfort Drive, Dallas, Texas 75240, to **EJ HUGOTON DEVCO LLC** ("***DevCo Assignee***"), **EIGER OPERATING COMPANY, LLC** ("***EOC Assignee***"), **EJ HUGOTON PRODUCTION COMPANY LLC** ("***Wellbore Assignee***"), **PAN-HUGOTON GATHERING COMPANY LLC** ("***Midstream Assignee***"), and **JAYHAWK PROCESSING COMPANY LLC** ("***Plant Assignee***" and, together with DevCo Assignee, EOC Assignee, Wellbore Assignee and Midstream Assignee, individually, an "***Assignee***", and, collectively, the "***Assignees***"), in each case, whose address is 3811 Turtle Creek Blvd., Suite 1300, Dallas, TX 75219. Capitalized terms used in this Assignment that are not otherwise defined in this Assignment shall have the meanings given to such terms in that certain Purchase and Sale Agreement dated January 26, 2026, by and between Assignor and Jonah Energy Parent LLC ("***Jonah Parent***") (as amended, restated, supplemented or otherwise modified from time to time, the "***Purchase and Sale Agreement***").

**WITNESSETH:**

1. Assignor, for good and valuable consideration, the receipt and sufficiency of which are acknowledged, does hereby GRANT, BARGAIN, SELL, CONVEY, ASSIGN, TRANSFER, SET OVER, AND DELIVER to Assignees in the manner described in **Section 2**, all of Assignor's right, title, interest and estate, real or personal, recorded or unrecorded, movable or immovable, tangible or intangible, in and to the following, but excluding the Excluded Assets (subject to such exclusions, the "***Assets***"):

(a) All oil and gas leases, subleases and other leaseholds; fee mineral interests; net profits interests; royalty interests; overriding royalty interests; payments out of production; contractual rights to produce; carried interests; farmout rights; options; and other properties and interests within the Designated Area, including those leases and other interests described on **Exhibit A**, subject to any reservations or depth restrictions expressly described on **Exhibit A**, and all oil and gas leases, subleases and other leaseholds; fee mineral interests; net profits interests; royalty interests; overriding royalty interests; payments out of production; contractual rights to produce; carried interests; farmout rights; options; and other properties and interests not identified in **Exhibit A** insofar and only insofar as included in any Units or attributable to the Wells; and, with respect to Scout Energy Management LLC, all fee mineral interests described on **Exhibit A** or otherwise covered by oil and gas leases, subleases and other leaseholds within the Designated Area (collectively, the "***Leases***"), together with each and every kind and character of right, title, claim and interest that Assignor has in and to the lands covered by the Leases, to the extent limited by the reservations and restrictions expressly set forth on **Exhibit A** (the "***Lands***");

(b) The oil, gas, water, disposal, injection, CO2, monitoring, and other wells located within the Designated Area, including those shown on **Exhibit A-1** (even if not located on the Leases, Lands or Units), whether producing, shut-in, abandoned or temporarily abandoned (collectively, the "***Wells***");

(c) The plants and compressor stations used for the processing or compression of gas and/or the collection or separation of natural gas liquids, CO2, helium or other substances produced with gas located within the Designated Area, including those shown on **Exhibit A-2** (even if not located on the Leases, Lands or Units) (collectively, the "***Plants***");

(d) All pooled or unitized acreage (including valid forced pooling arrangements) wherein the Leases are pooled, unitized or communitized, including those identified on **Exhibit A-1** (the "***Units***"; the Units, together with the Leases, Lands, Wells, the Pipelines and the Plants are referred to in this Agreement as the "***Properties***"), and including all of Assignor's interest derived from the Leases in production of Hydrocarbons from any such Unit, whether such Unit production of Hydrocarbons comes from Wells located on or off of a Lease;

(e) All contracts, agreements and instruments by which the Properties, Easements, Equipment, Personal Property or Post-Effective Time Hydrocarbons are bound, or that relate to or are otherwise applicable to the Properties, INSOFAR AND ONLY INSOFAR as such contracts are valid and existing and to the extent applicable to the Properties, Easements, Equipment, Personal Property or Post-Effective Time Hydrocarbons, including operating agreements, unitization, pooling and communitization agreements, declarations and orders, purchase and sale agreements, joint venture agreements, acreage contribution or trade agreements, farmin and farmout agreements, exploration agreements, participation agreements, exchange agreements, transportation, treatment or gathering agreements, saltwater disposal agreements, water sourcing, transportation, treatment or recycling agreements, production dedications, hydrocarbon storage agreements, agreements for the sale and purchase of oil, gas, casinghead gas, marketing agreements, balancing agreements, service agreements, facilities or equipment leases, or processing agreements to the extent applicable to, covering or otherwise affecting any or all of the Properties or the Hydrocarbons produced from the Properties, including those identified on Schedule 5.9(a) of the Purchase and Sale Agreement, but excluding (i) any contract, agreement and instrument to the extent constituting a Retained Asset (until a Delayed Closing for such Retained Asset) or a Permanently Retained Asset pursuant to the Purchase and Sale Agreement, (ii) master services agreements, (iii) any instruments constituting the Leases or Easements, (iv) Debt Contracts, (v) to the extent not binding on Assignees after Closing, any non-disclosure agreements, bids or other documents related to Assignor's process to market the Assets for sale, and (vi) Hedge Contracts (subject to such exclusions, the "***Contracts***");

(f) (i) All easements, permits, licenses, servitudes, rights-of-way, surface fee, surface leases and other surface rights located within the Designated Area and used or held for use by Assignor or its Affiliates in connection with the ownership or operation of the Properties, including those shown on **Exhibit A-3**, but excluding any permits and other aforementioned rights to the extent constituting a Retained Asset (until a Delayed Closing for such Retained Asset) or a Permanently Retained Asset pursuant to the Purchase and Sale Agreement (subject to such exclusions, the "***Easements***") and (ii) the FCC Licenses held by Seller or any of its Affiliates in connection with operations on the Assets and set forth on **Exhibit A-5** (the "***Assigned FCC Licenses***");

(g) (i) All equipment, machinery, fixtures, tools, compressors, meters, tanks, pumps, platforms, pulling machines, boilers, buildings, salt water disposal facilities, pipelines, pipes, water storage, transportation, treatment or recycling facilities, utility lines, computer and automation equipment, telecommunications equipment, field radio telemetry and associated frequencies and licenses, pressure transmitters, central processing equipment, improvements, facilities and other tangible personal property and improvements located within the Designated Area on the Execution Date or otherwise solely used or held for use in connection with the ownership or operation of the Properties (collectively, the "***Equipment***"), and (ii) all field offices and pipe yards located within the

Designated Area, including those identified on **Exhibit A-4** (collectively, the "***Field Offices and Pipe Yards***");

(h) All gas, water and Hydrocarbon flow lines, pipelines, gathering systems and appurtenances thereto located within the Designated Area, including those gathering systems specifically identified on **Exhibit A-2** (the "***Pipelines***" and, together with the Equipment, Wells and Vehicles, the "***Personal Property***");

(i) All Hydrocarbons produced from or attributable to the Properties from and after the Effective Time ("***Post-Effective Time Hydrocarbons***"), including merchantable Hydrocarbons stored in tanks (above the inlet flange) and pipelines attributable to the ownership and operation of the Assets that belong to Assignor as of the Effective Time;

(j) All Imbalances and, subject to the provisions of Section 2.2(b)(iv) and Section 7.15 of the Purchase and Sale Agreement, all Suspense Funds;

(k) All Included Geologic Data;

(l) Those vehicles located within the Designated Area on the Execution Date or otherwise solely used or held for use in connection with the ownership or operation of the Properties, whether owned or, to the extent assignable at no cost to Seller or its Affiliate (unless Buyer agrees in writing to pay such cost), leased, including those listed on Schedule 1.2(l) of the Purchase and Sale Agreement (the "***Vehicles***");

(m) Electronic copies (or originals, if available) of all books, records (including Asset Tax and accounting records), data, files and records, including lease files, land files, well files, gas and oil sales contract files, gas processing files, division order files (including but not limited to joint interest statements and revenue statements pertaining to Wells not operated by Assignor or its Affiliates), files and information relating to Suspense Funds for which a downward adjustment is made to the Purchase Price, abstracts, title opinions, land surveys, logs, Third Party reports obtained to evaluate cores and materials, and maps, and cores and physical samples of materials from Wells or tests (provided that Assignor shall retain possession, custody, and control of such cores and samples), in each case to the extent related to the Assets in the balance of this **Section 1** and within Assignor's or its Affiliates' custody or control, but excluding (i) any records to the extent disclosure or transfer would result in a violation of applicable Law or is restricted by any Transfer Requirement that is not satisfied pursuant to Section 7.7 of the Purchase and Sale Agreement, provided in each case that Assignor shall use commercially reasonable efforts (but not including an obligation to expend funds related thereto) to obtain waivers thereof, (ii) computer or communications software or intellectual property (including tapes, codes, data and program documentation and all tangible manifestations and technical information relating thereto), (iii) attorney-client privileged communications and work product of Assignor's or any of its Affiliates' legal counsel (other than title opinions or memoranda), (iv) reserve studies and evaluations, (v) records relating to the negotiation and consummation of the sale of the Assets, (vi) Excluded Geologic Data, (vii) emails,

Microsoft Teams messages, and any other forms of electronic communication, in each case, except to the extent that an item otherwise included in the Records is only available as an attachment to such email or electronic correspondence, (viii) records or files that cannot, with commercially reasonable efforts, be segregated from the records and files of the retained businesses of Assignor or its Affiliates (only if such records are not reasonably necessary for the ownership, operation, management, or administration of the Assets), and (ix) Assignor's and its Affiliates' working files and other internal documentation with respect to title, environmental or safety matters intended for internal use by Assignor and its Affiliates only (only if such records are not reasonably necessary for the operation, management, or administration of the Assets) (subject to such exclusions, the "***Records***");

(n) All (i) trade credits, carbon dioxide emission reduction credits, accounts receivable, notes receivable, take-or-pay amounts receivable, and other receivables and general intangibles attributable to the Assets and in each case with respect to periods of time from and after the Effective Time or pertaining to the Assumed Obligations; and (ii) liens and security interests in favor of Assignor or its Affiliates, whether choate or inchoate, under any Law or Contract to the extent arising from, or relating to, the ownership, operation, or sale or other disposition on or after the Effective Time of any of the Assets or to the extent arising in favor of Assignor as to the operator or non-operator of any Property;

(o) (i) All radio and communication towers and cellular modems and (ii) all radio and telephone equipment, SCADA and measurement technology and other production related mobility devices (such as SCADA controllers), well communication devices and any other information technology systems and, in each case, all licenses relating solely thereto, in each case, that are located within the Designated Area (the "***Communication Equipment***");

(p) To the extent related to the Assumed Obligations (and expressly excluding any such rights, claims and causes of action to the extent related to the Excluded Obligations and any matters for which Assignor retains indemnification obligations under the Purchase and Sale Agreement, whether arising before or after the Effective Time), (i) all rights of Assignor and its Affiliates to audit the records of any Person and to receive refunds or payments of any nature, and all amounts of money relating thereto, (ii) all other rights, claims and causes of action (including warranty, indemnity and similar claims) of Assignor and its Affiliates, and (iii) subject to Section 3.3 of the Purchase and Sale Agreement, all rights, claims and causes of action of Assignor and its Affiliates to condemnation proceeds or awards, in each case, whether arising before, on, or after the Effective Time; and

(q) All claims for refund of Taxes borne by Jonah Parent or Assignees or other costs or expenses borne by Jonah Parent or Assignees.

2. Notwithstanding the provisions of **Section 1** to the contrary, the Assets are hereby assigned to Assignees as follows:

(a) to EOC Assignee, (i) the Assigned FCC Licenses, (ii) the Vehicles, (iii) the Communication Equipment and (iv) the Assets described in **Sections 1(e)**, **(g)(i)**, **(m)**, **(n)**, **(p)** and **(q) INSOFAR AND ONLY INSOFAR** as such Assets relate to the Assigned FCC Licenses and the Vehicles;

(b) to Wellbore Assignee, the following Assets (the "***Wellbore Assets***"):

(i) the wellbore of each of the wells described on **Exhibit B** (collectively, the "***ABS Wells***", and each, an "***ABS Well***"), as such wellbore has been completed as of Closing or may be extended or otherwise reworked or recompleted at any time thereafter, together with the right to own and maintain, and produce Hydrocarbons from each such ABS Well;

(ii) all Hydrocarbons produced from or attributable to the ABS Wells from and after 12:01 a.m. Central Time on May 1, 2026, and all proceeds or accounts receivable resulting from the sale of any such Hydrocarbons;

(iii) the Leases, in each case, **INSOFAR AND ONLY INSOFAR** as the rights thereunder are necessary or used to (A) own, operate, maintain and produce Hydrocarbons from, and continue to own the ABS Wells, (B) participate in and perform subsequent operations at any time applicable to the ABS Wells (including maintenance, repair, workovers, reworks, or extensions (including lateral extensions) of the wellbore of any ABS Well), or (C) produce, store and transport Hydrocarbons from the wellbores of the ABS Wells (such rights to and under the Leases, collectively, the "***Lease Rights***");

(iv) any units or pooled or communitized lands arising on account of the Leases having been unitized or pooled into such units, pools or communitized lands, and all unitization, pooling or communitization agreements, declarations or designations and statutorily, judicially or administratively created drilling, spacing and/or production units, whether recorded or unrecorded, in each case, **INSOFAR AND ONLY INSOFAR** as necessary or used to (A) own, operate, maintain or continue to own, operate and maintain the ABS Wells, (B) participate in and perform subsequent operations at any time applicable to the ABS Wells (including maintenance, repair, workovers, reworks, or extensions (including lateral extensions) of the wellbore of any ABS Well), or (C) produce, store, and transport Hydrocarbons from the wellbores of the ABS Wells;

(v) all tangible personal property, fixtures, and improvements (including all wellheads, casing, tubing, pumps, motors, gauges, and valves) **INSOFAR AND ONLY INSOFAR** as are located downhole of, or constitute part of, the wellhead of such ABS Wells (collectively, the "***Well Facilities***");

(vi) except for any Midstream Facilities, all tangible personal property, fixtures, and improvements **INSOFAR AND ONLY INSOFAR** as necessary for

or used in connection with the ownership or operation of, or for the production or transportation of Hydrocarbons from, the ABS Wells (including (i) all pumps, motors, gauges, valves, heaters, treaters, water lines, and vessels and (ii) all flowlines, pipelines, meters, separators, heater treaters, vapor recovery units, tanks, and any other associated equipment, and (iii) compression equipment (fixed or mobile), including drivers, skids, variable frequency drives, motor control centers, foundations, fuel gas systems, and appurtenant electrical and control lines), in each case, to the extent the foregoing (A) are located between the Well Facilities for any ABS Well and the location at which custody to the Hydrocarbons and other production from such ABS Well transfers to a third party;

(vii) all of Assignor's right, title and interest in and to any right-of-way, easement, access or crossing license, permit, servitude, surface use agreement or surface lease, in each case, **INSOFAR AND ONLY INSOFAR** as necessary or used to (A) own, operate, maintain or continue to own, operate and maintain the ABS Wells, (B) participate in and perform subsequent operations at any time applicable to the ABS Wells (including maintenance, repair, workovers, reworks or extensions (including lateral extensions) of the wellbore of any ABS Well), or (C) produce, store and transport Hydrocarbons from the wellbores of the ABS Wells, other than any such rights provided for in the Leases and included in the Lease Rights;

(viii) All contracts, agreements or other legally binding arrangements, whether oral or in writing (other than any Leases or any other instruments creating any oil and gas mineral interest or other real property interest), **INSOFAR AND ONLY INSOFAR** as pertaining to the ownership, production, transportation or disposition of Hydrocarbons from any of the Wellbore Assets (and not to the extent pertaining to any Excluded Assets);

(ix) Copies (but not originals) of, to the extent related to the Wellbore Assets, the following: all lease files; land files, including unrecorded agreements related thereto; well files; division order files; abstracts; title opinions; land surveys; logs; maps; and other books, records, data, files, and accounting records; but excluding any and all (a) books, records, data, files, maps, and accounting records to the extent disclosure or transfer is restricted or prohibited by third-party agreement or applicable Laws, (b) attorney-client privileged communications and work product of Assignor's legal counsel (other than title opinions), (c) reserve studies and evaluations, and (d) records relating to the negotiation and consummation of the acquisition of the Wellbore Assets pursuant to the Purchase and Sale Agreement and this Assignment; and

(x) All rights, claims, and causes of action (including all rights of indemnity, recovery, set-off or refunds) of Assignor or its Affiliates **INSOFAR**

**AND ONLY INSOFAR** as such rights, claims or causes of action relate to the Assumed Obligations with respect to the Wellbore Assets;

(c) to Midstream Assignee, (i) the Pipelines and (ii) the Assets described in **Sections 1(e)**, **(f)(i)**, **(g)(i)**, **(m)**, **(n)**, **(p)** and **(q) INSOFAR AND ONLY INSOFAR** as such Assets relate to the Pipelines (*provided*, that, notwithstanding anything to the contrary set forth herein, with respect to the Easements, Pipelines, and Assets set forth on **Schedule DTA**, title to such Easements, Pipelines, and Assets shall transfer to Midstream Assignee effective as of the date Midstream Assignee accepts the applicable FERC certificate approving the acquisition of the Pipelines and Assets that are subject to the FERC Approvals) (collectively, the "***Midstream Facilities***");

(d) to Plant Assignee, (i) the Plants and (ii) the Assets described in **Sections 1(e)**, **(f)(i)**, **(g)(i)**, **(m)**, **(n)**, **(p)** and **(q) INSOFAR AND ONLY INSOFAR** as such Assets relate to the Plants (collectively, the "***Plant Assets***"); and

(e) to DevCo Assignee, the Assets to the extent such Assets are not otherwise conveyed in **Sections 2(a)**, **(b)**, **(c)** or **(d)**.

3. The Assets covered by this Assignment do not include and there is **EXCEPTED AND RESERVED** to Assignor, all of the following (collectively, the "***Excluded Assets***"):

(a) All corporate, partnership, limited liability company, financial, income and franchise tax and legal records of Assignor that relate to Assignor's business generally (whether or not relating to the Assets), and all books, records and files that relate to the Excluded Assets and those records retained by Assignor pursuant to **Section 1(m)** and copies of any other Records retained by Assignor pursuant to Section 1.5 of the Purchase and Sale Agreement;

(b) Without limiting Section 7.20 of the Purchase and Sale Agreement, all reserve estimates, economic estimates, and, to the extent excluded from **Section 1(m)**, all interpretive data and technical evaluations;

(c) All rights to any refund of Property Costs and Taxes or other costs or expenses, in each case, borne by Assignor or Assignor's predecessors in interest and title attributable to periods prior to the Effective Time, except to the extent related to the Assumed Obligations;

(d) Assignor's area-wide bonds, permits and licenses or other permits, licenses or authorizations used in the conduct of Assignor's business generally or that are not transferable to Assignees;

(e) All trade credits, carbon dioxide emission reduction credits, account receivables, note receivables, take-or-pay amounts receivable, and other receivables

attributable to the Assets, in each case, with respect to any period of time prior to the Effective Time, except to the extent related to the Assumed Obligations;

(f) All work product of Assignor's attorneys, records relating to the negotiation and consummation of the transactions contemplated hereby and documents and instruments that are subject to the attorney-client privilege (in all cases, excluding title opinions and memoranda);

(g) All claims and causes of action (including any claims for insurance proceeds) accruing in favor of Assignor and arising from acts, omissions or events or damage to or destruction of property with respect to all periods prior to the Effective Time, except to the extent related to the Assumed Obligations;

(h) Except as specifically set forth in **Sections 1(l)** and **2(a)**, all right, title and interest of Assignor in and to vehicles or vessels, whether or not used in connection with the Assets;

(i) Any agreements excluded from the definition of "Contracts" in **Section 1(e)** and any items excluded from the definition of "Records" in **Section 1(m)**;

(j) All rights, titles, claims and interests of Assignor or any Affiliate of Assignor (i) to or under any policy or agreement of insurance or any insurance proceeds, except to the extent provided in Section 3.3 of the Purchase and Sale Agreement, and (ii) to or under any bond or bond proceeds, in each case, except to the extent related to the Assumed Obligations;

(k) Any patent, patent application, logo, service mark, copyright, trade name, trademark or other intellectual property of or associated with Assignor or any Affiliate of Assignor or any business of Assignor or of any Affiliate of Assignor;

(l) All Excluded Geologic Data;

(m) All personal computers and associated peripherals and all radio and telephone equipment, but specifically excluding any SCADA or similar Equipment located within the Designated Area;

(n) All rights, claims and causes of action related to the Proceedings listed on Schedule 5.7 of the Purchase and Sale Agreement, except to the extent related to the Assumed Obligations (*e.g.*, rights, claims and causes of action related to the Proceeding listed as item 4 on Schedule 5.7 of the Purchase and Sale Agreement to the extent and only to the extent related to time periods beginning on or after the Effective Time shall be included in the Assets as a result of clause (iv) in the definition of Excluded Obligations);

(o) All assets, properties, and rights of and any equity interests in Mayzure, LLC, a Delaware limited liability company;

(p) Surface fee property ownership or surface leases acquired by SEM after the Execution Date that are not related to (A) the ownership or operation of the Assets, (B) oil and gas production, transportation or processing, or (C) any obligation to cure a Title Defect or Environmental Defect pursuant to this Agreement;

(q) All proprietary and other computer software; and

(r) All properties set forth on **Schedule EA** hereto.

As used in this Assignment, "***Designated Area***" means (i) the following Counties in the State of Kansas: Finney, Grant, Haskell, Kearny, Morton, Seward, Wichita, Stanton, Meade, Greeley, Pratt (as to Pratt County, those Leases, Lands and Wells listed on **Exhibit A**, **Exhibit A-1** and **Exhibit B**) and Hamilton, (ii) the following Counties in the State of Oklahoma: Beaver, (iii) the following areas of Cimarron County, Oklahoma: all land lying within and north of Township 3 North, and (iv) the following areas of Texas County, Oklahoma: all land lying within and north of Township 3 North.

**TO HAVE AND TO HOLD** to Assignees (in the manner described herein), their successors and assigns, forever, subject to the Permitted Encumbrances and the other terms and provisions of this Assignment and of the Purchase and Sale Agreement referred to below.

4. This Assignment is made by Assignor and accepted by Assignees subject to the following terms and conditions:

(a) **Effective Time**. This Assignment is effective as of the Effective Time.

(b) **Purchase and Sale Agreement**. This Assignment is expressly made subject to the Purchase and Sale Agreement. If there is a conflict between this Assignment and the Purchase and Sale Agreement, the Purchase and Sale Agreement controls to the extent of the conflict. The execution and delivery of this Assignment by Assignor and Assignees shall not operate to release or impair any surviving rights or obligations of either Assignor, Assignees or Jonah Parent under the Purchase and Sale Agreement.

(c) **Disclaimers**.

**EXCEPT AS AND TO THE EXTENT EXPRESSLY SET FORTH IN THE PURCHASE AND SALE AGREEMENT, CONFIRMED IN THE CERTIFICATE OF ASSIGNOR DELIVERED PURSUANT TO SECTION 9.2(B) OF THE PURCHASE AND SALE AGREEMENT, OR IN THIS ASSIGNMENT, (I) ASSIGNOR MAKES NO REPRESENTATIONS OR WARRANTIES, EXPRESS, STATUTORY OR IMPLIED, AND (II) ASSIGNOR EXPRESSLY DISCLAIMS ALL LIABILITY AND RESPONSIBILITY FOR ANY REPRESENTATION, WARRANTY, STATEMENT OR INFORMATION MADE OR COMMUNICATED (ORALLY OR IN WRITING) TO ASSIGNEES**

**OR ANY OF THEIR AFFILIATES, EMPLOYEES, AGENTS, CONSULTANTS OR REPRESENTATIVES (INCLUDING ANY OPINION, INFORMATION, PROJECTION OR ADVICE THAT MAY HAVE BEEN PROVIDED TO ASSIGNEES BY ANY OFFICER, DIRECTOR, EMPLOYEE, AGENT, CONSULTANT, REPRESENTATIVE OR ADVISOR OF ASSIGNOR OR ANY OF ITS AFFILIATES).**

**EXCEPT AS EXPRESSLY SET FORTH IN THE PURCHASE AND SALE AGREEMENT, CONFIRMED IN THE CERTIFICATE OF ASSIGNOR TO BE DELIVERED PURSUANT TO SECTION 9.2(B) OF THE PURCHASE AND SALE AGREEMENT, OR IN THIS ASSIGNMENT, AND WITHOUT LIMITING THE GENERALITY OF THE FOREGOING, ASSIGNOR EXPRESSLY DISCLAIMS ANY REPRESENTATION OR WARRANTY, EXPRESS, STATUTORY OR IMPLIED, AS TO (I) TITLE TO ANY OF THE ASSETS, (II) THE CONTENTS, CHARACTER OR NATURE OF ANY DESCRIPTIVE MEMORANDUM, OR ANY REPORT OF ANY PETROLEUM ENGINEERING CONSULTANT, OR ANY GEOLOGICAL OR SEISMIC DATA OR INTERPRETATION, RELATING TO THE ASSETS, (III) THE QUANTITY, QUALITY OR RECOVERABILITY OF PETROLEUM SUBSTANCES IN OR FROM THE ASSETS, (IV) ANY ESTIMATES OF THE VALUE OF THE ASSETS, FUTURE REVENUES GENERATED BY THE ASSETS OR FUTURE COSTS ASSOCIATED WITH THE ASSETS, (V) THE PRODUCTION OF HYDROCARBONS FROM THE ASSETS, (VI) THE MAINTENANCE, REPAIR, CONDITION, QUALITY, SUITABILITY, DESIGN OR MARKETABILITY OF THE ASSETS, (VII) THE CONTENT, CHARACTER OR NATURE OF ANY DESCRIPTIVE MEMORANDUM, REPORTS, BROCHURES, CHARTS OR STATEMENTS PREPARED BY THIRD PARTIES, (VIII) ANY OTHER MATERIALS OR INFORMATION THAT MAY HAVE BEEN MADE AVAILABLE OR COMMUNICATED TO ASSIGNEES OR THEIR AFFILIATES, OR ANY OF THEIR EMPLOYEES, AGENTS, CONSULTANTS, REPRESENTATIVES OR ADVISORS IN CONNECTION WITH THE TRANSACTIONS CONTEMPLATED BY THIS AGREEMENT OR ANY DISCUSSION OR PRESENTATION RELATING THERETO, AND FURTHER DISCLAIMS ANY REPRESENTATION OR WARRANTY, EXPRESS, STATUTORY OR IMPLIED, OF MERCHANTABILITY, FITNESS FOR A PARTICULAR PURPOSE OR CONFORMITY TO MODELS OR SAMPLES OF MATERIALS OF ANY EQUIPMENT, IT BEING EXPRESSLY UNDERSTOOD AND AGREED BY THE PARTIES THAT, SUBJECT TO ASSIGNEES' RIGHTS UNDER ARTICLE 4 AND SECTION 11.3 OF THE PURCHASE AND SALE AGREEMENT, ASSIGNEES ARE DEEMED TO BE OBTAINING THE ASSETS IN THEIR PRESENT STATUS, CONDITION AND STATE OF REPAIR, "AS IS" AND "WHERE IS" WITH ALL FAULTS AND THAT ASSIGNEES HAVE MADE OR CAUSED TO BE MADE SUCH INSPECTIONS**

**AS ASSIGNEES DEEM APPROPRIATE, OR (IX) ANY IMPLIED OR EXPRESS WARRANTY OF FREEDOM FROM PATENT OR TRADEMARK INFRINGEMENT.**

**EXCEPT AS AND TO THE EXTENT EXPRESSLY SET FORTH IN THE PURCHASE AND SALE AGREEMENT, CONFIRMED IN THE CERTIFICATE OF ASSIGNOR TO BE DELIVERED PURSUANT TO SECTION 9.2(B) OF THE PURCHASE AND SALE AGREEMENT, OR IN THIS ASSIGNMENT, (I) ASSIGNOR HAS NOT AND WILL NOT MAKE ANY REPRESENTATION OR WARRANTY REGARDING ANY MATTER OR CIRCUMSTANCE RELATING TO ENVIRONMENTAL LAWS, ENVIRONMENTAL LIABILITIES, THE RELEASE OF MATERIALS INTO THE ENVIRONMENT OR THE PROTECTION OF HUMAN HEALTH, SAFETY, NATURAL RESOURCES OR THE ENVIRONMENT, OR ANY OTHER ENVIRONMENTAL CONDITION OF THE ASSETS, AND (II) NOTHING IN THIS AGREEMENT OR OTHERWISE WILL BE CONSTRUED AS SUCH A REPRESENTATION OR WARRANTY, AND, SUBJECT TO ASSIGNEES' RIGHTS UNDER ARTICLE 4 AND SECTION 11.3 OF THE PURCHASE AND SALE AGREEMENT, ASSIGNEES ARE DEEMED TO BE TAKING THE ASSETS "AS IS" AND "WHERE IS" FOR PURPOSES OF THEIR ENVIRONMENTAL CONDITION.**

Assignor and Assignees agree that, to the extent required by applicable Law to be effective, the disclaimers of certain representations and warranties contained in this **Section 4(c)** are "conspicuous" disclaimers for the purpose of any applicable Law.

(d) **Special Warranty of Title**. This Assignment is made, executed and delivered without warranty of title, either express or implied, except that Assignor specially warrants and agrees to defend Defensible Title, as such term is defined in the Purchase and Sale Agreement, to the Assets, against the claims and demands of all Persons claiming by, through or under Assignor or its Affiliates, but not otherwise; provided, however, that Assignor's aggregate liability to Assignees in respect of such warranty for any Asset shall not exceed the Allocated Value of such Asset (the "***Special Warranty of Title***").

(e) **Assumption by Assignees**. Subject to the indemnification by Assignor under Section 11.3 of the Purchase and Sale Agreement and the other provisions of the Purchase and Sale Agreement, Assignees assume and will fulfill, perform, pay and discharge (or cause to be fulfilled, performed, paid or discharged) all of the obligations and liabilities of Assignor and its predecessors in interest, known or unknown, with respect to the Assets, regardless of whether such obligations or liabilities arose prior to, on or after the Effective Time, including but not limited to obligations to (i) furnish makeup gas according to the terms of applicable gas sales, gathering or transportation contracts, and to satisfy all other gas balancing obligations, if any, (ii) pay working interests, royalties, overriding

royalties and other interests (including, subject to the provisions of Section 7.15 of the Purchase and Sale Agreement, all Suspense Funds), (iii) properly plug and abandon the Wells, including inactive wells or temporarily abandoned wells, drilled on the Properties, as required by Law, (iv) replug any well, wellbore, or previously plugged well on the Properties to the extent required by Governmental Body, (v) dismantle, salvage and remove any equipment, structures, materials, flow lines, and property of whatever kind related to or associated with operations and activities conducted on the Properties, (vi) cleanup, restore and/or remediate the premises covered by or related to the Assets in accordance with applicable Contracts and Laws, (vii) pay all undisputed Property Costs, (viii) pay all Taxes, and (ix) perform all obligations applicable to or imposed on the lessee, owner, or operator under the Leases or related Contracts, or as required by applicable Laws (all of said obligations and liabilities, subject to the exclusions below, are referred to in this Assignment as the "***Assumed Obligations***"); provided, however, that the Assumed Obligations do not include, and Assignees have no obligation to assume, any obligations or liabilities of Assignor to the extent that they arise out of, relate to, or are attributable to the Excluded Obligations (as defined in the Purchase and Sale Agreement); provided, further, however, that, notwithstanding anything to the contrary set forth in this Assignment, Wellbore Assignee, Midstream Assignee and Plant Assignee shall assume the Assumed Obligations hereunder solely to the extent that such Assumed Obligations relate to the Wellbore Assets, the Midstream Facilities and the Plant Assets, respectively, and in each case are incurred during or otherwise attributable to the period from and after 12:01 a.m. Central Time on May 1, 2026.

(f) **Further Assignments**. Certain Assets or specific portions of the Assets that are leased from, or require the approval to transfer by, a Governmental Body are conveyed under this Assignment and are also described and covered by other separate assignments made by Assignor to Assignees on officially approved forms, or forms acceptable to such entity, in sufficient multiple originals to satisfy applicable statutory and regulatory requirements ("***Separate Assignments***"). The interests covered by such Separate Assignments are the same, and not in addition to, the interests conveyed in this Assignment. Further, such Separate Assignments are deemed to contain the Special Warranty of Title and all of the exceptions, reservations, rights, titles, power and privileges set forth in this Assignment as fully and as though they were set forth in each such Separate Assignment. Further, where separate deeds and assignments of the Assets have been or will be executed for filing in recording jurisdictions and counties, any such separate deeds and assignments shall evidence the same assignment of the applicable Assets and shall not constitute any additional assignment of the Assets.

(g) **Covenants Running with the Land**. The terms and provisions of this Assignment are covenants running with the Lands, Leases, and other interests covered by this Assignment and extend to, bind and inure to the benefit of the Parties, their heirs, successors and assigns.

(h) **Subrogation of Warranties**. To the extent transferable, Assignees shall be and is hereby subrogated to all representations, covenants and warranties of title by parties (other than Assignor's Affiliates) heretofore given or made to Assignor or its predecessors in title with respect and to the extent applicable to the Assets and/or the Assumed Obligations. To the extent provided in the preceding sentence, Assignor hereby grants and transfers to Assignees, their successors and assigns, to the extent so transferable and permitted by Law, the benefit of and the right to enforce all representations, warranties and covenants, if any, which Assignor is entitled to enforce with respect to the Assets and/or the Assumed Obligations.

(i) **Governing Law**. **THIS ASSIGNMENT AND THE LEGAL RELATIONS BETWEEN ASSIGNOR AND ASSIGNEES IS GOVERNED BY AND CONSTRUED IN ACCORDANCE WITH THE LAWS OF THE STATE OF TEXAS (EXCEPT THAT, WITH RESPECT TO ISSUES RELATING TO REAL PROPERTY FOR ASSETS LOCATED IN A SPECIFIC STATE, THE LAWS OF SUCH STATE SHALL GOVERN) WITHOUT REGARD TO PRINCIPLES OF CONFLICTS OF LAWS OTHERWISE APPLICABLE TO SUCH DETERMINATIONS. JURISDICTION AND VENUE WITH RESPECT TO ANY DISPUTES ARISING HEREUNDER ARE PROPER ONLY IN (A) THE EIGHTH BUSINESS COURT DIVISION LOCATED IN FORT WORTH, TARRANT COUNTY, TEXAS OR THE FIRST BUSINESS COURT DIVISION LOCATED IN DALLAS, DALLAS COUNTY, TEXAS, OR (B) IF BOTH OF SAID BUSINESS COURT DIVISIONS DO NOT OR ARE UNABLE TO ACCEPT A DISPUTE FOR ANY REASON OUTSIDE THE REASONABLE CONTROL OF ASSIGNOR AND ASSIGNEES, THEN THE STATE AND FEDERAL COURTS SITUATED IN FORT WORTH, TARRANT COUNTY, TEXAS, AND ASSIGNOR AND ASSIGNEES IRREVOCABLY WAIVE, TO THE FULLEST EXTENT PERMITTED BY LAW, ANY OBJECTION THEY MAY NOW OR HEREAFTER HAVE TO THE LAYING OF VENUE OF ANY DISPUTE ARISING OUT OF OR RELATING TO THIS ASSIGNMENT OR ANY OF THE TRANSACTIONS CONTEMPLATED IN THIS ASSIGNMENT BROUGHT IN SUCH COURTS OR ANY DEFENSE OF INCONVENIENT FORUM FOR THE MAINTENANCE OF SUCH DISPUTE. EACH OF ASSIGNOR AND ASSIGNEES AND THEIR RESPECTIVE SUCCESSORS AND ASSIGNS HEREBY IRREVOCABLY WAIVES ALL RIGHT TO TRIAL BY JURY IN ANY ACTION, PROCEEDING OR COUNTERCLAIM (WHETHER BASED ON CONTRACT, TORT OR OTHERWISE) ARISING OUT OF OR RELATING TO THIS ASSIGNMENT, THE TRANSACTIONS CONTEMPLATED HEREBY OR THE ACTIONS OF ANY OTHER PARTY IN THE NEGOTIATION, ADMINISTRATION, PERFORMANCE AND ENFORCEMENT THEREOF**.

(j) **Counterparts**. This Assignment may be executed and delivered (including by email or facsimile transmission) in counterparts, each of which is deemed an original instrument, but all such counterparts together constitute but one agreement.

*[Signature Pages Follow]*

IN WITNESS WHEREOF, this Assignment is executed by the duly authorized officers or representatives of the Parties as of the Execution Date.

**ASSIGNOR:**

**SCOUT ENERGY GROUP II, LP,**
a Texas limited partnership
**SCOUT ENERGY PARTNERS II-A, LP,**
a Delaware limited partnership

By: Scout Energy Group II GP, LLC
Their ultimate general partner

By: _____
Name: Scott Gladden
Title: Attorney-in-Fact

**SCOUT ENERGY GROUP III, LP,**
a Texas limited partnership
**SCOUT ENERGY PARTNERS III-A, LP,**
a Delaware limited partnership

By: Scout Energy Group III GP, LLC
Their ultimate general partner

By: _____
Name: Scott Gladden
Title: Attorney-in-Fact

**SCOUT ENERGY GROUP IV, LP,**
a Texas limited partnership
**SCOUT ENERGY PARTNERS IV-A, LP,**
a Delaware limited partnership

By: Scout Energy Group IV GP, LLC
Their ultimate general partner

By: _____
Name: Scott Gladden
Title: Attorney-in-Fact

**SCOUT ENERGY GROUP V, LP,**
a Texas limited partnership
**SCOUT ENERGY PARTNERS V-A, LP,**
a Delaware limited partnership
**SCOUT ENERGY GROUP CO-INVEST V, LP,**
a Texas limited partnership
**SCOUT ENERGY PARTNERS CO-INVEST V-A, LP,**
a Delaware limited partnership
**SEP V-A PLANTCO, LLC,**
a Delaware limited liability company
**SEP V-B PLANTCO, LLC,**
a Delaware limited liability company
**SEG V PLANTCO, LLC,**
a Delaware limited liability company
**SEP CO-INVEST V-A PLANTCO, LLC,**
a Delaware limited liability company
**SEP CO-INVEST V-B PLANTCO, LLC,**
a Delaware limited liability company
**SEG CO-INVEST V PLANTCO, LLC,**
a Delaware limited liability company

By: Scout Energy Group V GP, LLC
Their ultimate general partner or the ultimate
general partner of their sole member, as applicable

By: _____
Name: Scott Gladden
Title: Attorney-in-Fact

**SCOUT V HELIUM, LLC,**
a Delaware limited liability company

By: _____
Name: Scott Gladden
Title: Attorney-in-Fact

[*Signature Page to Assignment, Conveyance & Bill of Sale*]

**SCOUT V HUGOTON GATHERING, LP,**
a Texas limited partnership

By: Scout V Hugoton GPCo, LLC
Its general partner

By: _____
Name: Scott Gladden
Title: Attorney-in-Fact

Solely for purposes of **Section 1(a)**, **Section 1(f)(i)** and **Section 1(l)** hereof,

**SCOUT ENERGY MANAGEMENT LLC,**
a Texas limited liability company

By: _____
Name: Scott Gladden
Title: Attorney-in-Fact

STATE OF TEXAS §
§
COUNTY OF
DALLAS §

BEFORE ME, the undersigned Notary Public, on this day personally appeared Scott Gladden, known to me to be the person whose name is subscribed to the foregoing instrument and acknowledged to me that he, being fully authorized to do so, executed and delivered the same as (i) Attorney-in-Fact of Scout Energy Group II GP, LLC, in its capacity as the ultimate general partner of SCOUT ENERGY GROUP II, LP and SCOUT ENERGY PARTNERS II-A, LP, (ii) Attorney-in-Fact of Scout Energy Group III GP, LLC, in its capacity as the ultimate general partner of SCOUT ENERGY GROUP III, LP and SCOUT ENERGY PARTNERS III-A, LP, (iii) Attorney-in-Fact of Scout Energy Group IV GP, LLC, in its capacity as the ultimate general partner of SCOUT ENERGY GROUP IV, LP and SCOUT ENERGY PARTNERS IV-A, LP, (iv) Attorney-in-Fact of Scout Energy Group V GP, LLC, in its capacity as the ultimate general partner or the ultimate general partner of their sole member, as applicable, of SCOUT ENERGY GROUP V, LP and SCOUT ENERGY PARTNERS V-A, LP, SCOUT ENERGY GROUP CO-INVEST V, LP, SCOUT ENERGY PARTNERS CO-INVEST V-A, LP, SEP V-A PLANTCO, LLC, SEP V-B PLANTCO, LLC, SEG V PLANTCO, LLC, SEP CO-INVEST V-A PLANTCO, LLC, SEP CO-INVEST V-B PLANTCO, LLC, SEG CO-INVEST V PLANTCO, LLC, (v) Attorney-in-Fact of SCOUT V HELIUM, LLC, and (vi) Attorney-in-Fact of Scout V Hugoton GPCo, LLC, in its capacity as the general partner of SCOUT V HUGOTON GATHERING, LP, and SCOUT ENERGY MANAGEMENT LLC, on the day and year therein mentioned and as the act and deed of said corporation, for the purpose and consideration therein expressed.

GIVEN UNDER MY HAND AND SEAL OF OFFICE, this 30th day of April, 2026.

Notary Public

Name: Holly Rawls

My Commission Expires: January 24, 2028

HOLLY RAWLS
My Notary ID # 126397139
Expires January 24, 2028

[*Signature Page to Assignment, Conveyance & Bill of Sale*]

**DEVCO ASSIGNEE:**

**EJ HUGOTON DEVCO LLC,**
a Delaware limited liability company

By:_____
Name: Mickey Friedrich
Title: President and Chief Executive Officer

STATE OF TEXAS §
§
COUNTY OF DALLAS §

BEFORE ME, the undersigned Notary Public, on this day personally appeared Mickey Friedrich, known to me to be the person whose name is subscribed to the foregoing instrument and acknowledged to me that he, being fully authorized to do so, executed and delivered the same as President and Chief Executive Officer of EJ Hugoton DevCo LLC, on the day and year therein mentioned and as the act and deed of said limited liability company, for the purpose and consideration therein expressed.

GIVEN UNDER MY HAND AND SEAL OF OFFICE, this 28th day of April, 2026.

RICHARD LEE ALLEN JR.
Notary Public
STATE OF TEXAS
ID# 2829853
My Comm. Exp. Sept. 19, 2028

Richard Lee Allen Jr

Notary Public
Name: Richard Lee Allen Jr

My Commission Expires 09-19-28

[*Signature Page to Assignment, Conveyance & Bill of Sale*]

**EOC ASSIGNEE:**

**EIGER OPERATING COMPANY LLC**,
a Delaware limited liability company

By:_____
Name: Mickey Friedrich
Title: President and Chief Executive Officer

STATE OF TEXAS §
§
COUNTY OF DALLAS §

BEFORE ME, the undersigned Notary Public, on this day personally appeared Mickey Friedrich, known to me to be the person whose name is subscribed to the foregoing instrument and acknowledged to me that he, being fully authorized to do so, executed and delivered the same as President and Chief Executive Officer of Eiger Operating Company LLC, on the day and year therein mentioned and as the act and deed of said limited liability company, for the purpose and consideration therein expressed.

GIVEN UNDER MY HAND AND SEAL OF OFFICE, this 28th day of April, 2026.

RICHARD LEE ALLEN JR.
Notary Public
STATE OF TEXAS
ID# 2829853
My Comm. Exp. Sept. 19, 2028

Richard Lee Allen

Notary Public

Name: Richard Lee Allen Jr

My Commission Expires 09-19-28

[*Signature Page to Assignment, Conveyance & Bill of Sale*]

**WELLBORE ASSIGNEE:**

**EJ HUGOTON PRODUCTION COMPANY LLC**
a Delaware limited liability company

By:_____
Name: Mickey Friedrich
Title: President and Chief Executive Officer

STATE OF TEXAS §
§
COUNTY OF DALLAS §

BEFORE ME, the undersigned Notary Public, on this day personally appeared Mickey Friedrich, known to me to be the person whose name is subscribed to the foregoing instrument and acknowledged to me that he, being fully authorized to do so, executed and delivered the same as President and Chief Executive Officer of EJ Hugoton Production Company LLC, on the day and year therein mentioned and as the act and deed of said limited liability company, for the purpose and consideration therein expressed.

GIVEN UNDER MY HAND AND SEAL OF OFFICE, this 28th day of April, 2026.

RICHARD LEE ALLEN JR.
Notary Public
STATE OF TEXAS
ID# 2829853
My Comm. Exp. Sept. 19, 2028

Richard Lee Allen Jr
Notary Public
Name: Richard Lee Allen Jr

My Commission Expires 09-19-28

[*Signature Page to Assignment, Conveyance & Bill of Sale*]

**MIDSTREAM ASSIGNEE:**

**PAN-HUGOTON GATHERING COMPANY LLC**,
a Delaware limited liability company

By:_____
Name: Mickey Friedrich
Title: President and Chief Executive Officer

STATE OF TEXAS §
§
COUNTY OF DALLAS §

BEFORE ME, the undersigned Notary Public, on this day personally appeared Mickey Friedrich, known to me to be the person whose name is subscribed to the foregoing instrument and acknowledged to me that he, being fully authorized to do so, executed and delivered the same as President and Chief Executive Officer of Pan-Hugoton Gathering Company LLC, on the day and year therein mentioned and as the act and deed of said limited liability company, for the purpose and consideration therein expressed.

GIVEN UNDER MY HAND AND SEAL OF OFFICE, this 28th day of April, 2026.

RICHARD LEE ALLEN JR.
Notary Public
STATE OF TEXAS
ID# 2829853
My Comm. Exp. Sept. 19, 2028

Richard Lee Allen Jr
Notary Public
Name: Richard Lee Allen Jr

My Commission Expires 09-19-28

[*Signature Page to Assignment, Conveyance & Bill of Sale*]

**PLANT ASSIGNEE:**

**JAYHAWK PROCESSING COMPANY LLC,**
a Delaware limited liability company

By:_____
Name: Mickey Friedrich
Title: President and Chief Executive Officer

STATE OF TEXAS §
§
COUNTY OF DALLAS §

BEFORE ME, the undersigned Notary Public, on this day personally appeared Mickey Friedrich, known to me to be the person whose name is subscribed to the foregoing instrument and acknowledged to me that he, being fully authorized to do so, executed and delivered the same as President and Chief Executive Officer of Jayhawk Processing Company LLC, on the day and year therein mentioned and as the act and deed of said limited liability company, for the purpose and consideration therein expressed.

GIVEN UNDER MY HAND AND SEAL OF OFFICE, this 28th day of April, 2026.

RICHARD LEE ALLEN JR.
Notary Public
STATE OF TEXAS
ID# 2829853
My Comm. Exp. Sept. 19, 2028

Richard Lee Allen Jr
Notary Public
Name: Richard Lee Allen Jr

My Commission Expires 09-19-28

[*Signature Page to Assignment, Conveyance & Bill of Sale*]

## RELEASE OF NPI

Scout Energy Partners II-B, LP, Scout Energy Partners III-B, LP, Scout Energy Partners IV-B, LP, Scout Energy Partners V-B, LP, and Scout Energy Partners Co-Invest V-B, LP join in this Assignment, Conveyance and Bill of Sale for the limited purpose of releasing the assets assigned hereby from any Conveyance of Net Profits Overring Interest conveyed to Scout Energy Partners II-B, LP, Scout Energy Partners III-B, LP, Scout Energy Partners IV-B, LP, Scout Energy Partners V-B, LP, or Scout Energy Partners Co-Invest V-B, LP, as applicable, whether recorded in the applicable County records or not, such that Assignees shall receive the assets assigned hereby free and clear from any burden related to such Conveyance of Net Profits Overriding Interest.

**SCOUT ENERGY PARTNERS II-B, LP,**
a Delaware limited partnership
By: Scout Energy Group II GP, LLC
Its ultimate general partner

By: _____
Name: Scott Gladden
Title: Attorney-in-Fact

**SCOUT ENERGY PARTNERS III-B, LP,**
a Delaware limited partnership
By: Scout Energy Group III GP, LLC
Its ultimate general partner

By: _____
Name: Scott Gladden
Title: Attorney-in-Fact

**SCOUT ENERGY PARTNERS IV-B, LP,**
a Delaware limited partnership
By: Scout Energy Group IV GP, LLC
Its ultimate general partner

By: _____
Name: Scott Gladden
Title: Attorney-in-Fact

**SCOUT ENERGY PARTNERS V-B, LP,**
a Delaware limited partnership
**SCOUT ENERGY PARTNERS CO-INVEST V-B, LP,**
a Delaware limited partnership
By: Scout Energy Group V GP, LLC
Their ultimate general partner

By: _____
Name: Scott Gladden
Title: Attorney-in-Fact

STATE OF TEXAS §
§
COUNTY OF
DALLAS §

BEFORE ME, the undersigned Notary Public, on this day personally appeared Scott Gladden, known to me to be the person whose name is subscribed to the foregoing instrument and acknowledged to me that he, being fully authorized to do so, executed and delivered the same as (i) Attorney-in-Fact of Scout Energy Group II GP, LLC, in its capacity as the ultimate general partner of SCOUT ENERGY PARTNERS II-B, LP, (ii) Attorney-in-Fact of Scout Energy Group III GP, LLC, in its capacity as the ultimate general partner of SCOUT ENERGY PARTNERS III-B, LP, (iii) Attorney-in-Fact of Scout Energy Group IV GP, LLC, in its capacity as the ultimate general partner of SCOUT ENERGY PARTNERS IV-B, LP, and (iv) Attorney-in-Fact of Scout Energy Group V GP, LLC, in its capacity as the ultimate general partner of SCOUT ENERGY PARTNERS V-B, LP and SCOUT ENERGY PARTNERS CO-INVEST V-B, LP, on the day and year therein mentioned and as the act and deed of said corporation, for the purpose and consideration therein expressed.

GIVEN UNDER MY HAND AND SEAL OF OFFICE, this 30th day of April, 2026.

Notary Public

Name: Holly Rawls

My Commission Expires: January 24, 2028

HOLLY RAWLS
My Notary ID # 126397139
Expires January 24, 2028

[*Signature Page to Release of NPI*]

**Exhibit A**

**<u>Leases</u>**

(See attached.)

| LEASE CODE | LESSOR | LESSEE | LEASE DATE | RECORDING INFO | COUNTY | STATE | LEGAL DESCRIPTION |
|---|---|---|---|---|---|---|---|
| L2066686 | STATE BOARD OF ADMINISTRATION | FRED C KOCH | 08/26/1944 | 11/579, 14/158 | FINNEY, KEARNY | KS | T24S-R33W SEC 18: ALL<br>T24S-R33W SEC 24: ALL<br>T24S-R35W SEC 14: ALL |
| L2074290 | STATE BOARD OF ADMINISTRATION | FRED C KOCH | 08/26/1944 | 11/579 | KEARNY | KS | T25S-R37W SEC 13<br>T25S-R38W SECS 1-4<br>T24S-R38W SECS 31, 33 |
| L2073913 | PARKER H MARION ET UX | J E BEYMER | 01/10/1975 | 49/51 | KEARNY | KS | T21S -R38W SEC 9: NE, SEC 10: N2 & ONLY INSOFAR AS SAID LEASE COVERS RIGHTS FROM SURFACE DOWN TO 100' BELOW THE BASE OF THE COUNCIL GROVE |
| L2071095 | PARKS C A ET AL | JOE E DENHAM | 08/09/1944 | 11/449 | KEARNY | KS | T21S-R35W SEC 21: NE |
| L2071500 | MINGS BLANCHE ET AL | J D LONG | 09/01/1953 | 25/42 | KEARNY | KS | T21S-R35W SEC 21: SE |
| L2071767 | FOSTER BERTHA M ET AL | J D LONG | 09/28/1953 | 25/20 | KEARNY | KS | T21S-R35W SEC 22: ALL<br>T21S-R35W SEC 22: SW |
| L2071126 | MILLER A G ET AL | JOE E DENHAM | 08/11/1944 | 11/371 | KEARNY | KS | T21S-R35W SEC 22: E2SE |
| L2066046 | CRIST E E ET VIR | JOE E DENHAM | 07/28/1944 | 12/42 | KEARNY | KS | T21S-R35W SEC 22: NE |
| L2066899 | MILLER ARTHUR G ET AL | J D LONG | 09/16/1953 | 24/594 | KEARNY | KS | T21S-R35W SEC 22: W2SE |
| L2074400 | BEN AKA BL TRENKAMP TRENKAMP ET UX | WA MICHAELIS JR ET AL | 04/26/1956 | 29/299 | KEARNY | KS | T21S-R35W SEC 26: E2SW, GAS ONLY TO 3000', W2SW OIL AND GAS TO 3000' |
| L2074399 | WILBUR A MAN CANNON | WA MICHAELIS JR ET AL | 03/27/1956 | 29/441 | KEARNY | KS | T21S-R35W SEC 26: SE, GAS TO 3000' |
| L2066032 | SCHEUERMAN HENRY E ET UX | JOE E DENHAM | 07/27/1944 | 11/353 | KEARNY | KS | T21S-R35W SEC 27: NE<br>T21S-R35W SEC 28: N2 |
| L2070756 | KESTER L R ET UX | JOE E DENHAM | 07/27/1944 | 11/533 | KEARNY | KS | T21S-R35W SEC 27: NW |
| L2074398 | THOMAS R WRIGHT ET AL | WA MICHAELIS JR ET AL | 01/19/1956 | 29/435 | KEARNY | KS | T21S-R35W SEC 27: SE, GAS TO 3000' |
| L2070860 | MCNELLIS MANLEY | JOE E DENHAM | 07/31/1944 | 12/19 | KEARNY | KS | T21S-R35W SEC 27: SW |
| L2066035 | VACHA MYRTLE ET VIR | DENHAM JOE E | 07/27/1944 | 11/486 | KEARNY | KS | T21S-R35W SEC 28: SE |
| L2048887 | ANNE ROONEY SHERMAN ET AL | KANSAS NEBRASKA NATURAL GAS CO | 09/25/1951 | 21/185, 79/289, 83/341 | KEARNY | KS | T21S-R35W SEC 33: ALL<br>T21S-R38W SEC 10: ALL<br>T22S-R35W SEC 1: ALL |
| L2070798 | CASKEY MARY J | JOE E DENHAM | 07/29/1944 | 11/368 | KEARNY | KS | T21S-R35W SEC 33: NW |
| L2070763 | SILLS ANNABEL | JOE E DENHAM | 07/27/1944 | 11/531 | KEARNY | KS | T21S-R35W SEC 33: SE |
| L2066133 | MCNELLIS MANLEY | JOE E DENHAM | 07/31/1944 | 12/18 | KEARNY | KS | T21S-R35W SEC 33: SW |
| L2066022 | GRAHAM GEORGE L ET UX | JOE E DENHAM | 07/27/1944 | 11/571 | KEARNY | KS | T21S-R35W SEC 35: NW |
| L2066021 | FORST GEORGE ET AL | JOE E DENHAM | 07/27/1944 | 11/356 | KEARNY | KS | T21S-R35W SEC 35: SE |
| L2074397 | NORA A A WIDOW HUGHES | WA MICHAELIS JR ET AL | 01/19/1956 | 29/439 | KEARNY | KS | T21S-R35W SEC 36: E2NW GAS ONLY TO 3000', W2NW OIL & GAS TO 3000' |
| L2070379 | CHARLES L ARNOLD ET UX | CHAMPLIN REFINING COMPANY | 07/05/1951 | 20/583 | KEARNY | KS | T21S-R35W SEC 36: NESW |
| L2048746 | CHARLES L ARNOLD ET UX | CHAMPLIN REFINING COMPANY | 07/05/1951 | 20/583, 25/132, 79/289, 83/341 | KEARNY | KS | T21S-R35W SEC 36: NESW, AS TO GAS RIGHTS ONLY |

| LEASE CODE | LESSOR | LESSEE | LEASE DATE | RECORDING INFO | COUNTY | STATE | LEGAL DESCRIPTION |
|---|---|---|---|---|---|---|---|
| L2065636 | STANLEY MOHN ET UX | CHAMPLIN REFINING COMPANY | 07/05/1951 | 20/571 | KEARNY | KS | T21S-R35W SEC 36: S2SW |
| L2048745 | STANLEY MOHN ET UX | CHAMPLIN REFINING COMPANY | 07/05/1951 | 20/571, 25/132, 79/289, 83/341 | KEARNY | KS | T21S-R35W SEC 36: S2SW, AS TO GAS RIGHTS ONLY |
| L2074129 | ARLA A WIATT | LYNN C STEWART | 06/07/1972 | 44/495 | KEARNY | KS | T21S-R37W SEC 11: NW<br>T22S-R37W SEC 29: SE |
| L2074107 | DARRELL M TRUSTEE KLEEMAN | CIMMARRON EXPLORATION COMPANY | 02/16/1976 | 52/81 | KEARNY | KS | T21S-R37W SEC 17: NE |
| L2073918 | WILMA P HARSHBARGER | J E BEYMER | 07/15/1975 | 49/751 | KEARNY | KS | T21S-R37W SEC 17: NW &, SEC 21: SE |
| L2073979 | ONETA SWAIM LEHMBECK ET AL | J E BEYMER | 08/26/1975 | 50/173 | KEARNY | KS | T21S-R37W SEC 17: SW |
| | DAVID GOERING | W B OSBORN JR | 1/10/1978 | 56/481 | KEARNY | KS | T21S-R37W SEC 18: E2NW, LOT 1, LOT 2 FROM TOP OF COUNCIL GROVE TO BOTTOM COUNCIL GROVE |
| | MYRTLE E MOSIMAN ET VIR | J E BEYMER | 8/14/1975 | 49/755 | KEARNY | KS | T21S-R37W SEC 18: NE FROM TOP COUNCIL GROVE TO BOTTOM COUNCIL GROVE |
| L2065358 | EXXONMOBIL, SEC: 18-21S-37W KEARNY KS | LINN ENERGY HOLDINGS LLC ET AL | 06/01/2014 | 262/598 | KEARNY | KS | T21S-R37W SEC 18: SE |
| | MARIE DIDIER ET VIR | J E BEYMER | 8/12/1975 | 49/759 | KEARNY | KS | T21S-R37W SEC 18: SE FROM TOP COUNCIL GROVE TO BOTTOM COUNCIL GROVE |
| L2073995 | KATHRYN KRAMER ET VIR | J E BEYMER | 09/11/1975 | 51/79 | KEARNY | KS | T21S-R37W SEC 18: SW<br>T21S-R37W SEC 21: N2N2SW<br>T21S-R37W SEC 30: S2N2S2SW |
| L2073993 | FORREST GOERING ET UX | J E BEYMER | 09/11/1975 | 51/15 | KEARNY | KS | T21S-R37W SEC 18: SW<br>T21S-R37W SEC 21: N2S2SW<br>T21S-R37W SEC 30: N2SW, N2N2S2SW |
| L2073992 | ELMER L GOERING ET UX | J E BEYMER | 09/11/1975 | 51/19 | KEARNY | KS | T21S-R37W SEC 18: SW<br>T21S-R37W SEC 21: S2N2SW<br>T21S-R37W SEC 30: S2S2S2SW |
| L2073994 | GERTRUDE GRABER ET VIR | J E BEYMER | 09/11/1975 | 51/83 | KEARNY | KS | T21S-R37W SEC 18: SW<br>T21S-R37W SEC 21: S2S2SW<br>T21S-R37W SEC 30: N2S2S2SW |
| L2074076 | ERNEST GOERING ET UX | W B JR OSBORN | 12/23/1977 | 56/267 | KEARNY | KS | T21S-R37W SEC 19: S2 |
| L2074108 | LOREN MECKFESSEL ET UX | LYNN C STEWART | 05/23/1972 | 44/41 | KEARNY | KS | T21S-R37W SEC 20: NE |
| L2074106 | ELMER H HENDERSON ET UX | CIMMARRON EXPLORATION COMPANY | 12/17/1975 | 51/409 | KEARNY | KS | T21S-R37W SEC 21: NW |
| L2074102 | VIRGINIA R ANDERSON ET AL | OSBORN JR WB | 05/29/1980 | 62/489 | KEARNY | KS | T21S-R37W SEC 27: SE |
| L2073906 | ERNEST GOERING ET UX | J E BEYMER | 03/15/1975 | 49/253 | KEARNY | KS | T21S-R37W SEC 30: LOT 1, LOT 2, E2NW |
| L2073907 | ETHEL M MARTIN ET VIR ET AL | W B JR OSBORN | 01/05/1978 | 56/339 | KEARNY | KS | T21S-R37W SEC 30: LOT 1, LOT 2, E2NW |
| L2074069 | L F RODERICK | W B JR OSBORN | 10/06/1977 | 55/627 | KEARNY | KS | T21S-R37W SEC 30: SE |
| L2074070 | J R HUTTON ET UX | W B JR OSBORN | 10/06/1977 | 55/631 | KEARNY | KS | T21S-R37W SEC 30: SE |
| L2074071 | D G HUTTON ET UX-6196 | W B JR OSBORN | 10/06/1977 | 55/635 | KEARNY | KS | T21S-R37W SEC 30: SE |
| L2074072 | ELIZABETH ARNOLD ET VIR | W B JR OSBORN | 10/06/1977 | 55/639 | KEARNY | KS | T21S-R37W SEC 30: SE |
| L2074073 | WILLIAM D FOSTER ET UX | W B JR OSBORN | 10/06/1977 | 55/697 | KEARNY | KS | T21S-R37W SEC 30: SE |

| LEASE CODE | LESSOR | LESSEE | LEASE DATE | RECORDING INFO | COUNTY | STATE | LEGAL DESCRIPTION |
|---|---|---|---|---|---|---|---|
| L2074074 | LEE MURPHY ET UX ET AL | W B JR OSBORN | 11/14/1977 | 56/321 | KEARNY | KS | T21S-R37W SEC 30: SE |
| L2073973 | MARGARET HOYT ET VIR | J E BEYMER | 10/06/1975 | 50/185 | KEARNY | KS | T21S-R37W SEC 31: LOT 3, LOT 4, E2SW, SE<br>T23S-R38W SEC 4: SE |
| L2073974 | EDITH CLEMENTS | J E BEYMER | 10/15/1975 | 50/321 | KEARNY | KS | T21S-R37W SEC 31: LOT 3, LOT 4, E2SW, SE<br>T23S-R38W SEC 4: SE |
| L2073975 | DOROTHY THORPE WEBER ET VIR | J E BEYMER | 10/15/1975 | 50/317 | KEARNY | KS | T21S-R37W SEC 31: LOT 3, LOT 4, E2SW, SE<br>T23S-R38W SEC 4: SE |
| L2073980 | HENRY SUMMERS ET UX | J E BEYMER | 10/08/1975 | 50/181 | KEARNY | KS | T21S-R37W SEC 31: NE |
| L2073978 | LAND CORP BLAKE-MASSINGALE | W B JR OSBORN | 09/15/1977 | 57/27 | KEARNY | KS | T21S-R37W SEC 31: S2 |
| L2073976 | MABEL M THORPE | J E BEYMER | 10/15/1975 | 50/455 | KEARNY | KS | T21S-R37W SEC 31: SE<br>T23S-R38W SEC 4: SE |
| L2073977 | EDGAR WRIGHT THORPE ET UX | J E BEYMER | 10/15/1975 | 50/333 | KEARNY | KS | T21S-R37W SEC 31: SE<br>T23S-R38W SEC 4: SE |
| L2070089 | EXXONMOBIL, SEC: 32-21S-37W KEARNY KS | LINN ENERGY HOLDINGS LLC ET AL | 06/01/2014 | 262/298 | KEARNY | KS | T21S-R37W SEC 32: SW |
| L2074092 | MYRTLE M VACHA | WAYNE I WOOLSEY | 06/22/1977 | 55/351 | KEARNY | KS | T21S-R37W SEC 33: SE |
| L2074134 | ROSE LEE GHEENS ET AL | LYNN C STEWART | 05/25/1972 | 44/49 | KEARNY | KS | T21S-R37W SEC 34: E2 |
| L2074125 | RUTH PEARL RICE ET VIR | CIMMARRON EXPLORATION COMPANY | 12/18/1975 | 51/385 | KEARNY | KS | T21S-R37W SEC 34: NW |
| L2074126 | NANCY J DAVISON | CIMMARRON EXPLORATION COMPANY | 12/18/1975 | 51/389 | KEARNY | KS | T21S-R37W SEC 34: NW |
| L2074123 | DOREN MAX E VAN | CIMMARRON EXPLORATION COMPANY | 12/19/1975 | 51/381 | KEARNY | KS | T21S-R37W SEC 34: SW |
| L2074124 | DOREN PHIL C VAN | CIMMARRON EXPLORATION COMPANY | 12/19/1975 | 51/377 | KEARNY | KS | T21S-R37W SEC 34: SW |
| L2074104 | INC DIENST | OSBORN HEIRS COMPANY | 07/14/1983 | 73/115 | KEARNY | KS | T21S-R37W SEC 35: N2SW |
| L2074101 | GEORGE D ANDERSON ET UX | W B JR OSBORN | 05/29/1980 | 62/485 | KEARNY | KS | T21S-R37W SEC 35: S2SW |
| L2074100 | KENNETH D KYSAR ET UX | W B JR OSBORN | 05/29/1980 | 62/473 | KEARNY | KS | T21S-R37W SEC 35: SE |
| | CHARLE E GOERING AND ANNORA GEORING | SCOUT ENERGY GROUP III, LP | 11/1/2023 | 317/406 | KEARNY | KS | T21S-R37W SEC 7: E2<br>T21S-R37W SEC 8: W2 |
| | GLORIA GOERING | SCOUT ENERGY GROUP III, LP | 10/1/2023 | 317/409 | KEARNY | KS | T21S-R37W SEC 7: E2<br>T21S-R37W SEC 8: W2 |
| | ERNIE GOERING AND FLORENE GOERING, TRUSTEES, OR THEIR SUCCESSORS, IN TRUST, UNDER THE ERNIE GOERING & FLORENE GOERING LIVING TRUST, DATED MAY 5, 2025 | SCOUT ENERGY GROUP III, LP | 11/1/2023 | 317/400 | KEARNY | KS | T21S-R37W SEC 7: E2<br>T21S-R37W SEC 8: W2 |
| | JENNIFER S GOERING | SCOUT ENERGY GROUP III, LP | 11/1/2023 | 317/394 | KEARNY | KS | T21S-R37W SEC 7: E2<br>T21S-R37W SEC 8: W2 |
| | ANTHONY Y LIVENGOOD AND SHERLYNN B LIVENGOOD, AND THEIR SUCCESSOR TRUSTEE, AS TRUSTEES OF THE ANTHONY Y LIVENGOOD AND SHERLYNN B LIVENGOOD TRUST DATED MARCH 13, 2020 | SCOUT ENERGY GROUP III, LP | 11/1/2023 | 317/397 | KEARNY | KS | T21S-R37W SEC 7: E2<br>T21S-R37W SEC 8: W2 |
| | MATTHEW E GOERING | SCOUT ENERGY GROUP III, LP | 11/1/2023 | 317/403 | KEARNY | KS | T21S-R37W SEC 7: E2<br>T21S-R37W SEC 8: W2 |
| | CALEB B QUICK AND CYNTHIA D QUICK, AS CO-TRUSTEES OF THE CALEB & CYNTHIA QUICK FAMILY TRUST, U/A DATED JANUARY 11, 2021 | SCOUT ENERGY GROUP III, LP | 11/1/2023 | 317/412 | KEARNY | KS | T21S-R37W SEC 7: E2<br>T21S-R37W SEC 8: W2 |

| LEASE CODE | LESSOR | LESSEE | LEASE DATE | RECORDING INFO | COUNTY | STATE | LEGAL DESCRIPTION |
|---|---|---|---|---|---|---|---|
| | REBECCA R GOERING | SCOUT ENERGY GROUP III, LP | 10/1/2023 | 317/418 | KEARNY | KS | T21S-R37W SEC 7: E2<br>T21S-R37W SEC 8: W2 |
| | PHILLIP JOHN SCHROEDER AN SYLVIA ANN SCHROEDER, HUSBAND AND WIFE, AS JOINT TENANTS, AS TRUSTEES UNDER THE PROVISIONS OF A TRUST AGREEMENT DATED JANUARY AND | SCOUT ENERGY GROUP III, LP | 11/1/2023 | 317/415 | KEARNY | KS | T21S-R37W SEC 7: E2<br>T21S-R37W SEC 8: W2 |
| L2074052 | MARY M MEANS ZONGKER ET AL | W B JR OSBORN | 04/27/1977 | 54/285 | KEARNY | KS | T21S-R37W SEC 7: LOT 1, LOT 2, E2NW<br>T21S-R38W SEC 12: SE |
| L2073899 | DAVID GOERING | J E BEYMER | 01/28/1975 | 49/149 | KEARNY | KS | T21S-R37W SEC 7: LOT 3, LOT 4, E2SW<br>T21S-R37W SEC 8: NE<br>T21S-R37W SEC 9: SW |
| L2073953 | MILFORD P STUCKY ET UX | J E BEYMER | 08/12/1975 | 49/727 | KEARNY | KS | T21S-R37W SEC 7: N2NE |
| L2073991 | BERTHA STUCKY JUHNKE ET VIR | J E BEYMER | 08/12/1975 | 50/459 | KEARNY | KS | T21S-R37W SEC 7: S2NE |
| L2074077 | JACOB GOERING ET UX | W B JR OSBORN | 12/23/1977 | 57/171 | KEARNY | KS | T21S-R37W SEC 7: SE |
| L2073905 | ERNEST GOERING ET UX | J E BEYMER | 03/15/1975 | 49/241 | KEARNY | KS | T21S-R37W SEC 8: NW |
| L2073964 | C M CRAWFORD ET UX-6186 | J E BEYMER | 09/04/1975 | 49/731 | KEARNY | KS | T21S-R37W SEC 8: SW |
| L2073998 | INC WLSR | FUNK ROBERT | 08/06/1975 | 50/145 | KEARNY | KS | T21S-R38W SEC 10: SE TO BASE OF COUNCIL GROVE |
| L2070072 | EXXONMOBIL, SEC: 10-21S-38W KEARNY KS | LINN ENERGY HOLDINGS LLC ET AL | 06/01/2014 | 262/442 | KEARNY | KS | T21S-R38W SEC 10: SW |
| L2074008 | MOBIL OIL CORPORATION | OSBORN HEIRS COMPANY | 01/13/1983 | 71/613 | KEARNY | KS | T21S-R38W SEC 10: SW (12 INT.) LIMITED TO STRATIGRAPHIC EQUIVALENT OF CHASE FORMATION, DEFINED AS INTERVAL FROM 2600' TO 2740' IN THE ROONEY 1H WELL, C NE SEC 10, T21S-R38W. |
| L2074006 | RUTH LOGAN ET VIR ET AL | J E BEYMER | 09/04/1975 | 50/341 | KEARNY | KS | T21S-R38W SEC 10: SW AS TO RIGHTS FROM THE SURFACE OF THE GROUND TO A DEPTH OF 100' BELOW THE BASE OF THE COUNCIL GROVE FORMATION. |
| L2074007 | FRANCES M A WIDOW FREASE | J E BEYMER | 01/05/1976 | 51/179 | KEARNY | KS | T21S-R38W SEC 10: SW AS TO RIGHTS FROM THE SURFACE OF THE GROUND TO A DEPTH OF 100' BELOW THE BASE OF THE COUNCIL GROVE FORMATION. |
| L2074009 | NATIONAL BANK CONSERVATOR FIRST | J E BEYMER | 08/29/1975 | 51/11 | KEARNY | KS | T21S-R38W SEC 11: NE |
| L2074056 | DAN J GOERING ET UX | JM HUBER CORPORATION | 06/16/1967 | 39/555 | KEARNY | KS | T21S-R38W SEC 11: NW |
| L2065489 | DAN J GOERING ET UX | J M HUBER CORPORATION | 06/16/1967 | 39/555 | KEARNY | KS | T21S-R38W SEC 11: NW |
| L2074156 | DARRELL EUGENE INDIV & AS TEST TRUSTEE WILCOX | J FRED HAMBRIGHT | 10/24/1996 | 148/131 | KEARNY | KS | T21S-R38W SEC 11: SW |
| L2073926 | ALBERTA L A MEYER WIDOW | BEYMER JE | 07/18/1975 | 50/1 | KEARNY | KS | T21S-R38W SEC 12: N2 |
| L2073914 | CARL O MAUNE ET UX | J E BEYMER | 12/16/1974 | 49/63 | KEARNY | KS | T21S-R38W SEC 13: NE &, SEC 17: S2 &, SEC 18: NE &, SEC 21: SW |
| L2073900 | ELMER E BURGE | J E BEYMER | 10/04/1976 | 53/237 | KEARNY | KS | T21S-R38W SEC 13: NW |
| L2073955 | JOE J GOERING ET UX | J E BEYMER | 08/12/1975 | 50/5 | KEARNY | KS | T21S-R38W SEC 13: SE |
| L2074059 | ERNEST GOERING ET UX | W B JR OSBORN | 04/27/1977 | 54/651 | KEARNY | KS | T21S-R38W SEC 13: SW. |
| L2073903 | PAUL E PLUMMER ET UX | J E BEYMER | 01/28/1975 | 49/167 | KEARNY | KS | T21S-R38W SEC 14: E2<br>T21S-R38W SEC 24: NW<br>T21S-R38W SEC 34: SE |
| L2073999 | ROBERT W AHRENS ET UX | FUNK ROBERT | 07/29/1975 | 50/141 | KEARNY | KS | T21S-R38W SEC 14: NW |

| LEASE CODE | LESSOR | LESSEE | LEASE DATE | RECORDING INFO | COUNTY | STATE | LEGAL DESCRIPTION |
|---|---|---|---|---|---|---|---|
| L2073901 | ELSIE LU DAILEY | J E BEYMER | 01/28/1975 | 49/141 | KEARNY | KS | T21S-R38W SEC 14: SW<br>T21S-R38W SEC 23: W2, SE<br>T21S-R38W SEC 25: NE |
| L2073902 | PAUL E PLUMMER ET UX | J E BEYMER | 01/28/1975 | 49/145 | KEARNY | KS | T21S-R38W SEC 14: SW<br>T21S-R38W SEC 23: W2, SE<br>T21S-R38W SEC 25: NE |
| L2074155 | DAVID V SANDRA L WRIGHT ET UX | J FRED HAMBRIGHT | 09/26/1996 | 147/407 | KEARNY | KS | T21S-R38W SEC 15: NE |
| L2074159 | CLYMAR ROYALTIES COMPANY A PARTNERSHIP | OSBORN HEIRS COMPANY | 10/26/1999 | 166/195 | KEARNY | KS | T21S-R38W SEC 15: SW |
| L2074160 | EVELYN G FORMERLY EVELYN CEB INC G BUNTAIN DICE | INC CEB | 01/04/1999 | 160/619 | KEARNY | KS | T21S-R38W SEC 15: SW |
| L2074058 | I C WIATT ET UX | JM HUBER CORPORATION | 06/07/1967 | 39/523 | KEARNY | KS | T21S-R38W SEC 2: LOT 3, LOT 4, S2NW (AKA NW). |
| L2065418 | I C WIATT ET UX | J M HUBER CORPORATION | 06/07/1967 | 39/523 | KEARNY | KS | T21S-R38W SEC 2: NW |
| L2065490 | PETER J GOERING ET UX | J M HUBER CORPORATION | 06/16/1967 | 39/551 | KEARNY | KS | T21S-R38W SEC 2: SW |
| L2074078 | ALTIS L ELLIS ET UX ET AL | W B JR OSBORN | 12/15/1977 | 56/361 | KEARNY | KS | T21S-R38W SEC 24: SE |
| L2074019 | CARL KIRBY ET UX | W B JR OSBORN | 10/01/1976 | 53/269 | KEARNY | KS | T21S-R38W SEC 24: SW |
| L2074020 | WILBUR D SR JAY ET AL | W B JR OSBORN | 10/27/1976 | 53/291 | KEARNY | KS | T21S-R38W SEC 24: SW |
| L2073908 | ETHEL M MARTIN ET VIR ET AL | J E BEYMER | 10/04/1974 | 48/135 | KEARNY | KS | T21S-R38W SEC 25: W2,SE<br>T21S-R38W SEC 26: SE,NE<br>T21S-R38W SEC 36: E2,SW |
| L2074054 | I C WIATT ET UX | JM HUBER CORPORATION | 06/07/1967 | 39/527 | KEARNY | KS | T21S-R38W SEC 27: NE |
| L2070141 | I C WIATT ETUX | J M HUBER CORP | 06/07/1967 | 39/527 | KEARNY | KS | T21S-R38W SEC 27: NE |
| L2074096 | CYNTHIA THEOHARIS | W B JR OSBORN | 12/16/1979 | 61/139 | KEARNY | KS | T21S-R38W SEC 27: SW |
| L2074095 | SPIROS FOTOPOULOS | W B JR OSBORN | 12/16/1979 | 61/135 | KEARNY | KS | T21S-R38W SEC 27: SW<br>T21S-R38W SEC 28: S2 |
| L2074099 | PAUL S FOTOPOULOS ET UX | W B JR OSBORN | 12/16/1979 | 61/143 | KEARNY | KS | T21S-R38W SEC 28: N2 |
| L2074057 | WILLIAM J ORTMAN ET UX | JM HUBER CORPORATION | 06/20/1967 | 39/575 | KEARNY | KS | T21S-R38W SEC 3: LOT 1, LOT 2, S2NE (AKA NE) |
| L2073958 | JACOB GOERING ET UX | J E BEYMER | 08/12/1975 | 49/791 | KEARNY | KS | T21S-R38W SEC 3: LOT 3, LOT 4, S2NW (AKA NW) RIGHTS TO 100' BELOW BASE OF COUNCIL GROVE |
| L2070239 | WILLIAM J ORTMAN ET UX | J M HUBER CORPORATION | 06/20/1967 | 39/575 | KEARNY | KS | T21S-R38W SEC 3: NE |
| L2065419 | I C WIATT ET UX | J M HUBER CORPORATION | 06/07/1967 | 39/519 | KEARNY | KS | T21S-R38W SEC 3: SE |
| L2074053 | I C WIATT ET UX | JM HUBER CORPORATION | 06/07/1967 | 39/519 | KEARNY | KS | T21S-R38W SEC 3: SE FROM SURFACE TO 50' BELOW BASE OF COUNCIL GROVE DEFINED AS SE OF 3,056' IN W.B. OSBORN MARION 1 WELL, LOCATED IN SE NE SEC 9, T21S-R38W. |
| L2073996 | CHILDRENS SERV LEAGUE KANSAS | FUNK ROBERT | 08/05/1975 | 50/149 | KEARNY | KS | T21S-R38W SEC 3: SW |
| L2073910 | JOAN R SHAW ET VIR ET AL | J E BEYMER | 10/16/1974 | 48/127 | KEARNY | KS | T21S-R38W SEC 35: NE |
| L2073911 | J M HOSS ET UX | J E BEYMER | 03/10/1976 | 52/61 | KEARNY | KS | T21S-R38W SEC 35: NE |

| LEASE CODE | LESSOR | LESSEE | LEASE DATE | RECORDING INFO | COUNTY | STATE | LEGAL DESCRIPTION |
|---|---|---|---|---|---|---|---|
| L2073912 | E M DECD ESTATE OF SMITH | J E BEYMER | 10/15/1974 | 48/287 | KEARNY | KS | T21S-R38W SEC 36: NW FROM TOP OF COUNCIL GROVE TO BOTTOM COUNCIL GROVE |
| L2074021 | COLLEGE MONMOUTH | ROBERT FUNK | 10/13/1975 | 51/203 | KEARNY | KS | T21S-R38W SEC 4: NE |
| L2074022 | MILLAR B JR WHITE ET UX | W B JR OSBORN | 11/01/1976 | 54/493 | KEARNY | KS | T21S-R38W SEC 4: NE |
| L2074023 | BILL J MADDOX ET UX | W B JR OSBORN | 11/01/1976 | 54/497 | KEARNY | KS | T21S-R38W SEC 4: NE |
| L2074024 | BEYMER & BEYMER INC | W B JR OSBORN | 11/01/1976 | 53/303 | KEARNY | KS | T21S-R38W SEC 4: NE |
| L2073997 | LIVING TRUST ETHEL RUPP | FUNK ROBERT | 08/01/1975 | 50/153 | KEARNY | KS | T21S-R38W SEC 4: SE TO 100' BELOW BASE OF THE COUNCIL GROVE. |
| L2074010 | PARKER H MARION ET UX | CAMERON FUNK | 06/01/1976 | 52/419 | KEARNY | KS | T21S-R38W SEC 9: NW |
| L2074011 | JAMES E A MAN BISHOP | CAMERON FUNK | 10/15/1975 | 51/199 | KEARNY | KS | T21S-R38W SEC 9: NW |
| L2074012 | F GEORGE HEINZE ET UX | CAMERON FUNK | 12/05/1975 | 51/211 | KEARNY | KS | T21S-R38W SEC 9: NW |
| L2074154 | TERRY C JUDY MAUNE ET UX | J FRED HAMBRIGHT | 09/27/1996 | 147/409 | KEARNY | KS | T21S-R38W SEC 9: SE |
| L2074157 | GLADYS NONA KAISER ET AL | J FRED HAMBRIGHT | 09/26/1996 | 147/625 | KEARNY | KS | T21S-R38W SEC 11: SW |
| L2074158 | ELEANOR ALICE FAIRBAIRN | J FRED HAMBRIGHT | 09/26/1996 | 147/627 | KEARNY | KS | T21S-R38W SEC 11: SW |
| | EARL L FRY ET UX | J E BEYMER | 7/30/1974 | 47/617 | KEARNY | KS | T22S-37W SEC 16: E2 FROM TOP COUNCIL GROVE TO BOTTOM COUNCIL GROVE |
| | SOUTHWESTERN COLLEGE | J E BEYMER | 9/5/1974 | 48/175 | KEARNY | KS | T22S-37W SEC 9: W2, SE FROM TOP COUNCIL GROVE TO BOTTOM COUNCIL GROVE |
| L2071741 | ANNE ROONEY SHERMAN ET AL | KANSAS NEBRASKA NATURAL GAS CO | 09/25/1951 | 21/185 | KEARNY | KS | T22S-R35W SEC 1: NE, NW, SW<br>T22S-R35W SEC 10: NE, NW, SW<br>T22S-R35W SEC 13: SE |
| L2071593 | WILLIAM T ROONEY JR ET UX | KANSAS NEBRASKA NATURAL GAS CO | 09/08/1951 | 21/182 | KEARNY | KS | T22S-R35W SEC 10: SE<br>T22S-R35W SEC 15: NW<br>T22S-R35W SEC 15: SE |
| L2064001 | PURDY A B ET UX | J D LONG | 02/17/1944 | 11/19 | KEARNY | KS | T22S-R35W SEC 11: SE<br>T22S-R35W SEC 12: S2<br>T22S-R35W SEC 13: SW |
| L2070396 | SUDAN INTERIOR MISSION INC | WARREN PETROLEUM CORP | 07/07/1949 | 19/311 | KEARNY | KS | T22S-R35W SEC 12: N2 |
| L2071428 | PURDY A B ET UX | CITIES SERVICE OIL COMPANY | 08/27/1943 | 10/385 | KEARNY | KS | T22S-R35W SEC 13: NE<br>T22S-R35W SEC 23: NW |
| L2071529 | MCMILLAN E C ET AL | WARREN PETROLEUM CORP | 09/02/1949 | 19/148 | KEARNY | KS | T22S-R35W SEC 13: NW |
| L2068153 | WILLIAM F HAVEL ET UX | J D LONG | 12/20/1944 | 12/235 | KEARNY | KS | T22S-R35W SEC 14: ALL |
| L2068809 | ANNA J HENNEBRY | J D LONG | 02/17/1944 | 11/27 | KEARNY | KS | T22S-R35W SEC 14: ALL |
| L2064013 | JOSEPH HAVEL ET AL | J D LONG | 02/18/1944 | 11/28 | KEARNY | KS | T22S-R35W SEC 14: ALL |
| L2064063 | EMMA POWELL ET VIR | J D LONG | 02/23/1944 | 11/29 | KEARNY | KS | T22S-R35W SEC 14: ALL |
| L2064114 | RUBY BRUCE ET VIR | CARTER OIL COMPANY | 02/28/1944 | 12/238 | KEARNY | KS | T22S-R35W SEC 14: ALL |

| LEASE CODE | LESSOR | LESSEE | LEASE DATE | RECORDING INFO | COUNTY | STATE | LEGAL DESCRIPTION |
|---|---|---|---|---|---|---|---|
| L2064109 | HARLAND D BRUCE | CARTER OIL COMPANY | 02/28/1944 | 12/237 | KEARNY | KS | T22S-R35W SEC 14: ALL |
| L2064112 | MAE DENTON ET VIR | CARTER OIL COMPANY | 02/28/1944 | 12/236 | KEARNY | KS | T22S-R35W SEC 14: ALL |
| L2068817 | REINSCH EMIL | J D LONG | 02/17/1944 | 11/7 | KEARNY | KS | T22S-R35W SEC 15: NE |
| L2048803 | MYRON F SCHLATER ET UX | J D LONG | 02/17/1944 | 11/103 | KEARNY | KS | T22S-R35W SEC 15: NW |
| L2068818 | SCHLATER MYRON F ET UX | J D LONG | 02/17/1944 | 11/103 | KEARNY | KS | T22S-R35W SEC 15: NW |
| L2068816 | MYRON F SCHLATER ET UX | J D LONG | 02/17/1944 | 11/103 | KEARNY | KS | T22S-R35W SEC 15: NW |
| L2064000 | MYRON F SCHLATER ET UX | J D LONG | 02/17/1944 | 11/103 | KEARNY | KS | T22S-R35W SEC 15: NW |
| L2049231 | MYRON F SCHLATER ET UX | J D LONG | 02/17/1944 | 11/103 | KEARNY | KS | T22S-R35W SEC 15: NW |
| L2064003 | THOMPSON WILL A ET AL | J D LONG | 02/17/1944 | 11/10 | KEARNY | KS | T22S-R35W SEC 15: SW |
| L2070264 | DEE JACQUART ESTATE | PENNZOIL EXPLORATION ANDPRODUCTION COMP | 06/24/1997 | 151/229 | KEARNY | KS | T22S-R35W SEC 16: NE |
| L2064778 | EARLE D RICE ET UX | PENNZOIL EXPLORATION ANDPRODUCTION COMP | 04/18/1997 | 151/241 | KEARNY | KS | T22S-R35W SEC 16: NE<br>T22S-R35W SEC 16: SW |
| L2069244 | KISER RUTH L LIFE ESTATE ETAL | PEPCO | 03/28/1997 | 15/487 | KEARNY | KS | T22S-R35W SEC 16: NW |
| L2070263 | DEE JACQUART ESTATE | PENNZOIL EXPLORATION AND PRODUC | 06/24/1997 | 151/237 | KEARNY | KS | T22S-R35W SEC 16: SE |
| L2064777 | CLARK H RICE | PENNZOIL EXPLORATION ANDPRODUCTION COMP | 04/18/1997 | 151/245, 151/453 | KEARNY | KS | T22S-R35W SEC 16: SE<br>T22S-R35W SEC 16: SW |
| L2065544 | DEE JACQUART ESTATE | PENNZOIL EXPLORATION ANDPRODUCTION COMP | 06/24/1997 | 151/233 | KEARNY | KS | T22S-R35W SEC 16: SW |
| L2070615 | BOPP JAMES ET AL | J D LONG | 07/17/1944 | 11/562 | KEARNY | KS | T22S-R35W SEC 17: E2SE<br>T22S-R35W SEC 17: W2SE |
| L2070622 | MILLER R W ET AL | J D LONG | 07/17/1944 | 11/323 | KEARNY | KS | T22S-R35W SEC 17: N2 |
| L2065878 | LINGELBACH L A ET UX | J D LONG | 07/17/1944 | 11/322 | KEARNY | KS | T22S-R35W SEC 18: N2 |
| L2070621 | LANDER BESS H ET VIR | J D LONG | 07/17/1944 | 11/320 | KEARNY | KS | T22S-R35W SEC 18: SE |
| L2065879 | YOUNGBERG ROSALIE ROACH ET AL | J D LONG | 07/17/1944 | 11/321 | KEARNY | KS | T22S-R35W SEC 18: SW |
| L2065876 | GILES S BUTLER | J D LONG | 07/17/1944 | 11/319 | KEARNY | KS | T22S-R35W SEC 19: NE |
| L2065874 | CAMPBELL JOHN C ET UX | J D LONG | 07/17/1944 | 11/160 | KEARNY | KS | T22S-R35W SEC 19: NW |
| L2070618 | BUTLER GUY V ET UX | J D LONG | 07/17/1944 | 11/329 | KEARNY | KS | T22S-R35W SEC 19: S2 |
| L2070619 | CAMPBELL C B ET UX | J D LONG | 07/17/1944 | 11/330 | KEARNY | KS | T22S-R35W SEC 20: S2 |
| L2068645 | LAMBETH IMO F ET AL | JOE E DENHAM | 02/04/1947 | 16/240 | KEARNY | KS | T22S-R35W SEC 22: NW |

| LEASE CODE | LESSOR | LESSEE | LEASE DATE | RECORDING INFO | COUNTY | STATE | LEGAL DESCRIPTION |
|---|---|---|---|---|---|---|---|
| L2068875 | DEAN ORRA | J D LONG | 02/23/1944 | 11/1 | KEARNY | KS | T22S-R35W SEC 22: SE |
| L2068798 | POPE W E ET UX | J D LONG | 02/16/1944 | 10/556 | KEARNY | KS | T22S-R35W SEC 22: SW |
| L2064090 | DEAN G L ET AL | J D LONG | 02/25/1944 | 11/545 | KEARNY | KS | T22S-R35W SEC 23: S2 |
| L2068894 | COLE LYNN SEELY ESTATE | J D LONG | 02/25/1944 | 11/526 | KEARNY | KS | T22S-R35W SEC 23: S2 |
| L2064091 | DEAN MYRTLE ESTATE | J D LONG | 02/25/1944 | 11/544 | KEARNY | KS | T22S-R35W SEC 23: S2 |
| L2063996 | H E HUTTON ET UX | J D LONG | 02/17/1944 | 11/17 | KEARNY | KS | T22S-R35W SEC 24: NE |
| L2064012 | FOSTER P ESKELUND ET UX | J D LONG | 02/18/1944 | 11/20 | KEARNY | KS | T22S-R35W SEC 24: SE |
| L2064007 | VENTSAM FRANK ET AL | WARREN PETROLEUM CORPORATION | 02/17/1949 | 18/341 | KEARNY | KS | T22S-R35W SEC 24: SW |
| L2068815 | LESTER MCCOY ET UX | J D LONG | 02/17/1944 | 10/557 | KEARNY | KS | T22S-R35W SEC 25: N2<br>T22S-R35W SEC 25: SE<br>T22S-R35W SEC 25: SW |
| L2068609 | C W CHAPMAN ET AL | FRANCIS KRONE | 02/01/1947 | 15/634 | KEARNY | KS | T22S-R35W SEC 25: SE |
| L2064129 | SHELL PHILIP | R J RHYNALDS | 02/29/1944 | 11/94 | KEARNY | KS | T22S-R35W SEC 26: E2SW |
| L2068797 | C C COY ET UX | J D LONG | 02/16/1944 | 11/18 | KEARNY | KS | T22S-R35W SEC 26: N2 |
| L2064942 | STEENIS D E ET UX | KANSAS NEBRASKA NATURAL GAS CO | 04/30/1951 | 20/136 | KEARNY | KS | T22S-R35W SEC 26: SE |
| L2063998 | HENRY ETHEL A | J D LONG | 02/17/1944 | 11/30 | KEARNY | KS | T22S-R35W SEC 26: W2SW |
| L2064004 | WARREN STRONG | J D LONG | 02/17/1944 | 11/96 | KEARNY | KS | T22S-R35W SEC 27: ALL |
| L2068831 | HENRY E SCHEUERMAN ET UX | J D LONG | 02/18/1944 | 11/95 | KEARNY | KS | T22S-R35W SEC 27: ALL<br>T22S-R35W SEC 33: SE |
| L2068833 | MILLER WALTER I | J D LONG | 02/18/1944 | 11/42 | KEARNY | KS | T22S-R35W SEC 28: N2SW |
| L2068834 | PAINTER VIRGINIA ET VIR | J D LONG | 02/18/1944 | 11/6 | KEARNY | KS | T22S-R35W SEC 28: NE |
| L2064615 | BRADLEY J E ET AL | W L JONES | 04/09/1946 | 14/34 | KEARNY | KS | T22S-R35W SEC 28: NW |
| L2074331 | J E BRADLEY ET AL-6236 | W L JONES | 04/09/1946 | 14/34 | KEARNY | KS | T22S-R35W SEC 28: NW OIL |
| L2068812 | GROPP R R ET UX | J D LONG | 02/17/1944 | 11/5 | KEARNY | KS | T22S-R35W SEC 28: S2SW |
| L2068926 | SHELL PHILIP | R J RHYNALDS | 02/29/1944 | 11/92 | KEARNY | KS | T22S-R35W SEC 28: SE |
| L2067541 | GROSSARDT ERNEST | C E BEYMER | 11/02/1945 | 13/421 | KEARNY | KS | T22S-R35W SEC 29: N2SW |
| L2074280 | ERNEST GROSSARDT | C E BEYMER | 11/02/1945 | 13/421 | KEARNY | KS | T22S-R35W SEC 29: N2SW, OIL |
| L2070656 | HEDGES ELIZA ET AL | J D LONG | 07/19/1944 | 12/140 | KEARNY | KS | T22S-R35W SEC 29: NE |

| LEASE CODE | LESSOR | LESSEE | LEASE DATE | RECORDING INFO | COUNTY | STATE | LEGAL DESCRIPTION |
|---|---|---|---|---|---|---|---|
| L2070623 | WENDT EDNA STATES ET AL | J D LONG | 07/17/1944 | 11/553 | KEARNY | KS | T22S-R35W SEC 29: NW |
| L2072313 | STONE ROBERT ET UX | C E BEYMER | 11/02/1945 | 13/411 | KEARNY | KS | T22S-R35W SEC 29: S2SW |
| L2074281 | ROBERT STONE | C E BEYMER | 11/02/1945 | 13/411 | KEARNY | KS | T22S-R35W SEC 29: S2SW, OIL |
| L2065877 | HEDGES WILLIE A ET UX | J D LONG | 07/17/1944 | 11/331 | KEARNY | KS | T22S-R35W SEC 29: SE |
| L2049228 | GEORGE FORST ET AL | J D LONG | 02/19/1944 | 11/44, 11/615,625, 24/353, 25/153, 26/259 | KEARNY | KS | T22S-R35W SEC 3: NE |
| L2068840 | GEORGE FORST ET AL | J D LONG | 02/19/1944 | 11/44 | KEARNY | KS | T22S-R35W SEC 3: NE |
| L2049229 | C C DYER ET UX | J D LONG | 02/17/1944 | 11/8, 54/353 | KEARNY | KS | T22S-R35W SEC 3: SE |
| L2068810 | C C DYER ET UX | J D LONG | 02/17/1944 | 11/8 | KEARNY | KS | T22S-R35W SEC 3: SE |
| L2049236 | FRANK K LOTT ET AL | J D LONG | 02/17/1944 | 11/159, 15/266, 24/353 | KEARNY | KS | T22S-R35W SEC 3: SW |
| L2063995 | FRANK K LOTT ET AL | J D LONG | 02/17/1944 | 11/159 | KEARNY | KS | T22S-R35W SEC 3: SW |
| L2063808 | LOUCKS C A ET UX | JOE E DENHAM | 02/04/1947 | 15/195 | KEARNY | KS | T22S-R35W SEC 30: E2SW |
| L2070617 | BUTLER GUY V ET AL | J D LONG | 07/17/1944 | 11/551 | KEARNY | KS | T22S-R35W SEC 30: N2N2 |
| L2070616 | BUTLER GUY V ADMINISTRATOR | J D LONG | 07/17/1944 | 11/549 | KEARNY | KS | T22S-R35W SEC 30: S2N2 |
| L2070620 | GUY V BUTLER ET AL | J D LONG | 07/17/1944 | 11/552 | KEARNY | KS | T22S-R35W SEC 30: SE |
| L2066940 | SPECHT GUS ET UX | C E BEYMER | 09/21/1945 | 13/136 | KEARNY | KS | T22S-R35W SEC 32: NE |
| L2064691 | TATE LENORA V ET VIR | JOE E DENHAM | 04/13/1943 | 9/434 | KEARNY | KS | T22S-R35W SEC 32: SE<br>T23S-R35W SEC 5: NE |
| L2065873 | BENTLEY ANNIE C | J D LONG | 07/17/1944 | 12/115 | KEARNY | KS | T22S-R35W SEC 32: W2 |
| L2071785 | SCHEUERMAN CALVIN ET UX | WARREN PETROLEUM CORP | 10/01/1948 | 18/443 | KEARNY | KS | T22S-R35W SEC 33: NE |
| L2071784 | LEON SCHEUERMAN ET UX | WARREN PETROLEUM CORP | 10/01/1948 | 18/432 | KEARNY | KS | T22S-R35W SEC 33: W2 |
| L2063997 | HAWKINS MILLIE | R J RHYNALDS | 02/17/1944 | 11/64 | KEARNY | KS | T22S-R35W SEC 34: N2SE<br>T22S-R35W SEC 35: SW |
| L2068820 | LANDON JAY ET UX | WARREN PETROLEUM CORP | 02/17/1949 | 18/420 | KEARNY | KS | T22S-R35W SEC 34: NE |
| L2063999 | IRVIN G RENFREW ET UX | J D LONG | 02/17/1944 | 10/558 | KEARNY | KS | T22S-R35W SEC 34: S2SE |
| L2064127 | FOSTER BERTHA M ET AL | R J RHYNALDS | 02/29/1944 | 11/38 | KEARNY | KS | T22S-R35W SEC 34: W2 |
| L2064128 | SHELL G W ET UX | R J RHYNALDS | 02/29/1944 | 11/41 | KEARNY | KS | T22S-R35W SEC 34: W2 |
| L2068821 | LANDON JAY ET UX | WARREN PETROLEUM CORP | 02/17/1949 | 18/419 | KEARNY | KS | T22S-R35W SEC 35: NE |

| LEASE CODE | LESSOR | LESSEE | LEASE DATE | RECORDING INFO | COUNTY | STATE | LEGAL DESCRIPTION |
|---|---|---|---|---|---|---|---|
| L2068822 | LANDON JAY ET UX | WARREN PETROLEUM CORP | 02/17/1949 | 18/421 | KEARNY | KS | T22S-R35W SEC 35: NW |
| L2064002 | PURDY J T ET UX | J D LONG | 02/17/1944 | 11/3 | KEARNY | KS | T22S-R35W SEC 35: SE |
| L2068832 | LANDON ALICE | J D LONG | 02/18/1944 | 11/93 | KEARNY | KS | T22S-R35W SEC 36: NE |
| L2068830 | HAWK WINNIE ET AL | J D LONG | 02/18/1944 | 11/97 | KEARNY | KS | T22S-R35W SEC 36: NE |
| L2068528 | MAUD CORBETT KELL ET AL | CHAMPLIN REFINING COMPANY | 01/24/1949 | 18/205 | KEARNY | KS | T22S-R35W SEC 36: NW |
| L2068835 | REESE IDA MAY ET VIR | J D LONG | 02/18/1944 | 11/4 | KEARNY | KS | T22S-R35W SEC 36: SE |
| L2068814 | LANDON JAY ET UX | J D LONG | 02/17/1944 | 11/23 | KEARNY | KS | T22S-R35W SEC 36: SW |
| L2068811 | FEDERAL FARM MORTGAGE CORP | J D LONG | 02/17/1944 | 10/474 | KEARNY | KS | T22S-R35W SEC 36: SW |
| L2064103 | VAN DOREN CATHARINE C ET VIR | WARREN PETROLEUM CORP | 02/27/1948 | 17/8 | KEARNY | KS | T22S-R35W SEC 7: SE |
| L2063762 | LILLIE A RYSER ET AL | WARREN PETROLEUM CORPORATION | 01/31/1948 | 16/638 | KEARNY | KS | T22S-R35W SEC 7: SW |
| L2070803 | MILLER ROY ET UX | BEN F BRACK | 07/29/1944 | 11/249 | KEARNY | KS | T22S-R35W SEC 8: SW |
| L2048802 | WILLIAM T ROONEY JR ET UX | KANSAS NEBRASKA NATURAL GAS CO | 09/08/1951 | 11/103, 11/24, 21/182, 79/289, 83/341 | KEARNY | KS | T22S-R35W SEC 9: NE<br>T22S-R35W SEC 10: SE<br>T22S-R35W SEC 15: NW |
| L2048935 | J C CAMPBELL ET UX | R J RHYNALDS | 03/16/1944 | 11/24, 21/542, 257/590, 60/459, 69/27, 79/289, 83/341-386 | KEARNY | KS | T22S-R35W SEC 9: SW |
| L2049230 | J C CAMPBELL ET UX | R J RHYNALDS | 03/16/1944 | 11/24, 12/86 | KEARNY | KS | T22S-R35W SEC 9: SW |
| L2069085 | CAMPBELL J C ET UX | R J RHYNALDS | 03/16/1944 | 11/24 | KEARNY | KS | T22S-R35W SEC 9: SW |
| L2064303 | J C CAMPBELL ET UX | R J RHYNALDS | 03/16/1944 | 11/24 | KEARNY | KS | T22S-R35W SEC 9: SW |
| L2064304 | J C CAMPBELL ET UX | R J RHYNALDS | 03/16/1944 | 11/24 | KEARNY | KS | T22S-R35W SEC 9: SW |
| L2074127 | SELMA CARL ZIBELL ET VIR | LYNN C STEWART | 05/17/1972 | 43/641 | KEARNY | KS | T22S-R36W SEC 10: SW<br>T22S-R37W SEC 14: SE |
| L2074305 | J E LAWRENCE ET UX-6237 | C E BEYMER | 12/11/1945 | 13/245 | KEARNY | KS | T22S-R36W SEC 11: NE, WI BELOW (2900'), ORRI ABOVE BASE, ALL LIMITED |
| L2066301 | BRINLEY LAURA A | BEN F BRACK | 08/05/1944 | 12/113 | KEARNY | KS | T22S-R36W SEC 12: NE |
| L2069512 | MAGNOLIA PETROLEUM CORP | WARREN PETROLEUM CORP | 04/17/1951 | 20/498 | KEARNY | KS | T22S-R36W SEC 12: NE |
| L2066034 | STEENIS J J ET UX | JOE E DENHAM | 07/27/1944 | 11/223 | KEARNY | KS | T22S-R36W SEC 12: NW |
| L2070804 | MILLER ROY L ET UX | BEN F BRACK | 07/29/1944 | 11/250 | KEARNY | KS | T22S-R36W SEC 12: S2 |
| L2070859 | LAWRENCE J E ET UX | BEN F BRACK | 07/31/1944 | 11/243 | KEARNY | KS | T22S-R36W SEC 13: NE |
| L2066132 | LAWRENCE J E ET UX | BEN F BRACK | 07/31/1944 | 11/242 | KEARNY | KS | T22S-R36W SEC 13: NW |

| LEASE CODE | LESSOR | LESSEE | LEASE DATE | RECORDING INFO | COUNTY | STATE | LEGAL DESCRIPTION |
|---|---|---|---|---|---|---|---|
| L2068492 | VAN DOREN CATHARINE C ET UX | CARTER OIL COMPANY | 01/22/1946 | 13/326 | KEARNY | KS | T22S-R36W SEC 13: SE |
| L2070959 | THORNBROUGH MARY E ET AL | BEN F BRACK | 08/03/1944 | 11/480 | KEARNY | KS | T22S-R36W SEC 13: SW |
| L2066047 | DIENST RAYMOND W | BEN F BRACK | 07/28/1944 | 11/253 | KEARNY | KS | T22S-R36W SEC 15: NE |
| L2063599 | MAGNOLIA PETROLEUM COMPANY | STANOLIND OIL & GAS CO | 01/15/1946 | 13/569 | KEARNY | KS | T22S-R36W SEC 15: NE |
| L2070801 | GEORGE H TATE ESTATE | JOE E DENHAM | 07/29/1944 | 11/565 | KEARNY | KS | T22S-R36W SEC 15: NW |
| L2066351 | FEDERAL FARM MORT/KSW 0 056893 | BEN F BRACK | 08/08/1944 | 11/594 | KEARNY | KS | T22S-R36W SEC 15: SE |
| L2070752 | DOYLE J H ET UX | JOE E DENHAM | 07/27/1944 | 11/222 | KEARNY | KS | T22S-R36W SEC 15: SW |
| L2074120 | ROBERT E BARKLEY | T K CREW | 10/23/1975 | 51/97 | KEARNY | KS | T22S-R36W SEC 20: NW |
| L2074135 | ALLENE D HART ET VIR | LYNN C STEWART | 05/24/1972 | 44/61 | KEARNY | KS | T22S-R36W SEC 20: SW |
| L2070753 | DOYLE LAVON C ET VIR | JOE E DENHAM | 07/27/1944 | 11/385 | KEARNY | KS | T22S-R36W SEC 25: NE |
| L2066051 | LACEY W L | JOE E DENHAM | 07/28/1944 | 11/360 | KEARNY | KS | T22S-R36W SEC 25: SE |
| L2070779 | KLEEMAN FRED JR ET UX | JOE E DENHAM | 07/28/1944 | 11/163 | KEARNY | KS | T22S-R36W SEC 25: W2 |
| L2066052 | LIVENGOOD G W ET UX | BEN F BRACK | 07/28/1944 | 11/240 | KEARNY | KS | T22S-R36W SEC 26: NE |
| L2070960 | THORNBROUGH MARY E ET AL | BEN F BRACK | 08/03/1944 | 11/476 | KEARNY | KS | T22S-R36W SEC 26: NW |
| L2065026 | BROWN WALTER | WARREN PETROLEUM CORPORATION | 05/08/1952 | 22/455 | KEARNY | KS | T22S-R36W SEC 26: SE |
| L2066027 | KLEEMAN HENRY ET UX | JOE E DENHAM | 07/27/1944 | 11/306 | KEARNY | KS | T22S-R36W SEC 26: SW |
| L2074121 | FRED T VEDDER ET UX | T K CREW | 10/23/1975 | 51/91 | KEARNY | KS | T22S-R36W SEC 31: NE |
| L2074122 | MARY E A WIDOW VEDDER | T K CREW | 10/23/1975 | 51/103 | KEARNY | KS | T22S-R36W SEC 31: NE |
| L2074303 | CLARA V ALLISON | BEN F BRACK | 07/28/1944 | 11/258 | KEARNY | KS | T22S-R36W SEC 33: NE, TO 3158' |
| L2074304 | ETHEL REWERTS ET AL | BEN F BRACK | 07/27/1944 | 11/239 | KEARNY | KS | T22S-R36W SEC 33: NW, TO 3158' |
| L2074300 | LENA BRINKMAN ET VIR | BEN F BRACK | 07/28/1944 | 11/260 | KEARNY | KS | T22S-R36W SEC 33: SE, TO 3158' |
| L2074301 | LENA BRINKMAN ET VIR | BEN F BRACK | 08/25/1944 | 11/508 | KEARNY | KS | T22S-R36W SEC 33: SW, TO 3158' |
| L2074302 | IDA J GRIGSBY | BEN F BRACK | 10/02/1944 | 12/47 | KEARNY | KS | T22S-R36W SEC 33: SW, TO 3158' |
| L2070764 | TATE SUSANNAH A | JOE E DENHAM | 07/27/1944 | 11/184 | KEARNY | KS | T22S-R36W SEC 34: NE |
| L2066024 | HENDERSON PAUL ET UX | JOE E DENHAM | 07/27/1944 | 11/443 | KEARNY | KS | T22S-R36W SEC 34: NW |

| LEASE CODE | LESSOR | LESSEE | LEASE DATE | RECORDING INFO | COUNTY | STATE | LEGAL DESCRIPTION |
|---|---|---|---|---|---|---|---|
| L2066049 | KLEEMAN FRED JR ET UX | JOE E DENHAM | 07/28/1944 | 11/343 | KEARNY | KS | T22S-R36W SEC 34: SE |
| L2068887 | MANSO T E ET UX | C E BEYMER | 02/24/1945 | 12/574 | KEARNY | KS | T22S-R36W SEC 34: SW |
| L2069157 | EVANS JOSEPH A ET UX | C E BEYMER | 03/21/1945 | 12/411 | KEARNY | KS | T22S-R36W SEC 34: SW |
| L2068886 | EVANS OSMER M ET UX | C E BEYMER | 02/24/1945 | 12/573 | KEARNY | KS | T22S-R36W SEC 34: SW |
| L2064077 | MANSO C C ET UX | C E BEYMER | 02/24/1945 | 12/575 | KEARNY | KS | T22S-R36W SEC 34: SW |
| L2068888 | POTTER EMMA G | C E BEYMER | 02/24/1945 | 12/577 | KEARNY | KS | T22S-R36W SEC 34: SW |
| L2066220 | FOSTER BERTHA M ET AL | BEN F BRACK | 08/03/1944 | 11/622 | KEARNY | KS | T22S-R36W SEC 35: NE |
| L2070758 | KLEEMAN HENRY ET UX | JOE E DENHAM | 07/27/1944 | 11/308 | KEARNY | KS | T22S-R36W SEC 35: NW |
| L2064763 | MAGNOLIA PETROLEUM COMPANY | WARREN PETROLEUM COMPANY | 04/17/1951 | 20/498 | KEARNY | KS | T22S-R36W SEC 35: NW |
| L2066081 | SCHAEFFER ALBERTINA | BEN F BRACK | 07/29/1944 | 11/521 | KEARNY | KS | T22S-R36W SEC 35: SE |
| L2070806 | ZUCKWEILER ELESE N ET VIR | BEN F BRACK | 07/29/1944 | 11/519 | KEARNY | KS | T22S-R36W SEC 35: SW |
| L2074128 | MAYBELLE J GROPP | LYNN C STEWART | 05/17/1972 | 43/567 | KEARNY | KS | T22S-R36W SEC 8: SE<br>T22S-R36W SEC 9: NE<br>T22S-R36W SEC 18: LOT 1, LOT 2 (AKA W2NW) |
| L2074132 | EDD D IVAH M MURRAY ET UX | STOLTZ WAGNER & BROWN | 05/11/1977 | 54/413 | KEARNY | KS | T22S-R36W SEC 9: NW |
| L2074131 | RALPH A GROPP ET UX | LYNN C STEWART | 05/17/1972 | 43/633 | KEARNY | KS | T22S-R36W SEC 9: NW<br>T22S-R37W SEC 28: SW<br>T22S-R38W SEC 3: LOT 3, LOT 4, S2NW (AKA NW) |
| L2074130 | CLIFFORD W EDRIE M LINDNER ET UX | LYNN C STEWART | 05/17/1972 | 43/653 | KEARNY | KS | T22S-R36W SEC 9: SE |
| L2074136 | JESSIE A WIDOW SMITH | LYNN C STEWART | 05/24/1972 | 44/279 | KEARNY | KS | T22S-R37W SEC 36: N2 |
| L2074133 | PEARL MILES ET VIR | LYNN C STEWART | 05/11/1972 | 43/527 | KEARNY | KS | T22S-R37W SEC 10: NE<br>T22S-R37W SEC 12: N2 |
| L2074143 | RAYMOND DIENST | JOSEPH R SHAW | 08/23/1971 | 42/647 | KEARNY | KS | T22S-R37W SEC 10: S2 |
| L2074091 | VIRGINIA R ANDERSON ET AL | W B JR OSBORN | 08/14/1979 | 60/261 | KEARNY | KS | T22S-R37W SEC 13: SE<br>T22S-R37W SEC 14: NE |
| L2065354 | EXXONMOBIL, SEC: 13&14-22S-37W KEARNY KS | LINN ENERGY HOLDINGS LLC ET AL | 06/01/2014 | 262/514 | KEARNY | KS | T22S-R37W SEC 13: SE<br>T22S-R37W SEC 14: NE |
| L2074088 | RALPH A FRY ET UX | W B JR OSBORN | 07/15/1981 | 66/211 | KEARNY | KS | T22S-R37W SEC 15: SE |
| L2074087 | OIL ASSOCIATION LANDOWNERS | W B JR OSBORN | 07/02/1981 | 74/389 | KEARNY | KS | T22S-R37W SEC 15: SE<br>T22S-R37W SEC 22: N2 |
| L2074085 | RALPH A FRY ET UX | W B JR OSBORN | 07/17/1979 | 60/109 | KEARNY | KS | T22S-R37W SEC 15: SW |
| L2073933 | GERALD D MILLER | J E BEYMER | 08/08/1974 | 48/159 | KEARNY | KS | T22S-R37W SEC 16: W2 |
| L2074062 | MARJORIE J DALE ET VIR ET AL | YUCCA PETROLEUM CO | 03/01/1976 | 52/145 | KEARNY | KS | T22S-R37W SEC 17: NE |

| LEASE CODE | LESSOR | LESSEE | LEASE DATE | RECORDING INFO | COUNTY | STATE | LEGAL DESCRIPTION |
|---|---|---|---|---|---|---|---|
| L2074063 | ESTHER ANDERSON ET VIR | YUCCA PETROLEUM CO | 03/16/1976 | 52/221 | KEARNY | KS | T22S-R37W SEC 17: NW |
| L2074064 | DONALD L SONDEREGGER ET UX | YUCCA PETROLEUM CO | 05/07/1976 | 52/401 | KEARNY | KS | T22S-R37W SEC 17: NW |
| L2074065 | GLEN W SONDEREGGER ET UX | YUCCA PETROLEUM CO | 03/16/1976 | 52/207 | KEARNY | KS | T22S-R37W SEC 17: NW |
| L2074066 | FRANK J MILLER | YUCCA PETROLEUM CO | 07/10/1974 | 47/549 | KEARNY | KS | T22S-R37W SEC 17: S2 |
| L2065356 | EXXONMOBIL, SEC: 17-22S-37W KEARNY KS | LINN ENERGY HOLDINGS LLC ET AL | 06/01/2014 | 262/478 | KEARNY | KS | T22S-R37W SEC 17: SW |
| | B E MILES | W B OSBORNE JR | 7/27/1977 | 55/69 | KEARNY | KS | T22S-R37W SEC 19: E2, LOT 3, LOT 4, FROM TOP COUNCIL GROVE TO BOTTOM COUNCIL GROVE |
| L2074061 | TRUST CATHERINE D MILES | YUCCA PETROLEUM CO | 07/31/1974 | 48/9 | KEARNY | KS | T22S-R37W SEC 19: E2, TO 3200' |
| L2073934 | VIRGINIA R ANDERSON ET AL | J E BEYMER | 08/12/1974 | 47/613 | KEARNY | KS | T22S-R37W SEC 19: LOT 3, LOT 4, E2SW<br>T22S-R37W SEC 20: SW<br>T22S-R37W SEC 30: E2 |
| L2074060 | DONALD E SUMMERS ET UX | YUCCA PETROLEUM CO | 07/31/1974 | 48/17 | KEARNY | KS | T22S-R37W SEC 19: NW |
| L2070076 | EXXONMOBIL, SEC: 20-22S-37W KEARNY KS | LINN ENERGY HOLDINGS LLC ET AL | 06/01/2014 | 262/322 | KEARNY | KS | T22S-R37W SEC 20: NE |
| L2074040 | FRANK J MILLER | YUCCA PETROLEUM CO | 07/10/1974 | 47/553 | KEARNY | KS | T22S-R37W SEC 20: NE (LIMITED TO RIGHTS FROM SURFACE TO 3,200') |
| L2074039 | EARL SIMMONDS ET UX ET AL | YUCCA PETROLEUM CO | 03/01/1976 | 52/203 | KEARNY | KS | T22S-R37W SEC 20: NW, E SURFACE TO A DEPTH OF 3,200' |
| L2074038 | STANLEY E HINES | YUCCA PETROLEUM CO | 03/12/1976 | 52/225 | KEARNY | KS | T22S-R37W SEC 20: NW, SURFACE TO A DEPTH OF 3,200' |
| L2074037 | RALPH A GROPP ET UX | YUCCA PETROLEUM CO | 07/10/1974 | 47/533 | KEARNY | KS | T22S-R37W SEC 20: SE (LIMITED TO RIGHTS FROM SURFACE TO 3,200') |
| L2073935 | B E MILES | YUCCA PETROLEUM CO | 02/28/1976 | 52/141 | KEARNY | KS | T22S-R37W SEC 20: SW (LIMITED TO RIGHTS FROM SURFACE TO A DEPTH OF 3,200') |
| L2073929 | OF EDUCATION OF UNIFIED SCHOOL DIST#257 BOARD | W B JR OSBORN | 11/12/1976 | 53/541 | KEARNY | KS | T22S-R37W SEC 21: E2SW |
| L2073930 | ELIZABETH ARNOLD ET VIR | CIMMARRON EXPLORATION COMPANY | 03/17/1976 | 52/275 | KEARNY | KS | T22S-R37W SEC 21: E2SW |
| L2073937 | RALPH A GROPP ET UX | J E BEYMER | 07/31/1974 | 47/601 | KEARNY | KS | T22S-R37W SEC 21: SE |
| L2073966 | VIOLA PAYNE ET AL | J E BEYMER | 09/04/1975 | 50/121 | KEARNY | KS | T22S-R37W SEC 21: W2SW |
| L2074086 | WANDA F REALTY TRUST WALKER | W B JR OSBORN | 07/17/1979 | 60/81 | KEARNY | KS | T22S-R37W SEC 22: N2 |
| L2073938 | ELVA T WILLIAMS | J E BEYMER | 08/30/1974 | 48/143 | KEARNY | KS | T22S-R37W SEC 22: S2<br>T22S-R37W SEC 26: NE |
| L2073939 | LOIS A EVELEIGH ET VIR | J E BEYMER | 08/30/1974 | 48/147 | KEARNY | KS | T22S-R37W SEC 24: SW<br>T22S-R37W SEC 25: N2 |
| L2073940 | ELVA T WILLIAMS | J E BEYMER | 08/30/1974 | 48/155 | KEARNY | KS | T22S-R37W SEC 24: SW<br>T22S-R37W SEC 25: N2 |
| L2074094 | ORLETHA GAY MACARI ET VIR | W B JR OSBORN | 09/25/1979 | 60/359 | KEARNY | KS | T22S-R37W SEC 25: SE |
| L2073941 | D ROYCE WILLIAMS ET UX | J E BEYMER | 08/30/1974 | 60/305 | KEARNY | KS | T22S-R37W SEC 25: SW |

| LEASE CODE | LESSOR | LESSEE | LEASE DATE | RECORDING INFO | COUNTY | STATE | LEGAL DESCRIPTION |
|---|---|---|---|---|---|---|---|
| | D ROYCE WILLIAMS | J E BEYMER | 8/30/1974 | 48/151 | KEARNY | KS | T22S-R37W SEC 25: SW FROM TOP COUNCIL GROVE TO BOTTOM COUNCIL GROVE |
| L2074114 | LORETTA C UNREIN ET VIR | JOSEPH R SHAW | 08/23/1971 | 42/659 | KEARNY | KS | T22S-R37W SEC 26: SE |
| L2074117 | FRANCES L RAMSAY ET AL | LYNN C STEWART | 06/07/1972 | 45/223 | KEARNY | KS | T22S-R37W SEC 26: W2<br>T22S-R37W SEC 27: NE |
| L2074105 | PHILIP STUCKY ET AL | JOSEPH R SHAW | 08/23/1971 | 42/743 | KEARNY | KS | T22S-R37W SEC 27: NW |
| L2074116 | RAYMOND L KOENIG | JOSEPH SHAW | 08/23/1971 | 42/635 | KEARNY | KS | T22S-R37W SEC 27: SE |
| L2074141 | FRED JORDAN JR EVANS ET AL | JOSEPH R SHAW | 08/23/1971 | 42/689 | KEARNY | KS | T22S-R37W SEC 28: S2 NW |
| L2074142 | DON H SHAW ET UX | CIMMARRON EXPLORATION COMPANY | 12/16/1975 | 50/765 | KEARNY | KS | T22S-R37W SEC 28: S2 NW |
| L2074139 | JESSE SCOTT ET UX | LYNN C STEWART | 05/26/1972 | 44/69 | KEARNY | KS | T22S-R37W SEC 28: SE |
| L2073943 | B E MILES ET UX | J E BEYMER | 08/12/1974 | 48/179 | KEARNY | KS | T22S-R37W SEC 29: N2 |
| L2073942 | VIRGINIA R ANDERSON ET AL | J E BEYMER | 08/12/1974 | 47/621 | KEARNY | KS | T22S-R37W SEC 29: N2, SW |
| L2074113 | REALTY CO RUBICON | HOPE KUHLMANN | 12/26/1977 | 56/597 | KEARNY | KS | T22S-R37W SEC 3: LOT 1, LOT 2 OF NE |
| L2074109 | PEARL MILES ET VIR | LYNN C STEWART | 05/11/1972 | 43/555 | KEARNY | KS | T22S-R37W SEC 3: S2NE<br>T22S-R37W SEC 4: LOT 1, LOT 2, LOT 3, LOT 4, S2N2 (N2), TO COUNCIL GROVE |
| L2074110 | C E BEYMER ET UX | LYNN C STEWART | 05/31/1972 | 44/9 | KEARNY | KS | T22S-R37W SEC 3: S2NE<br>T22S-R37W SEC 5: LOT 1, LOT 2, S2NE (NE) |
| L2073909 | DAVID GOERING | J E BEYMER | 08/14/1974 | 48/167 | KEARNY | KS | T22S-R37W SEC 3: SW |
| | JOHN V HANNEY TRUST NO 1 | J E BEYMER | 9/7/1976 | 54/33 | KEARNY | KS | T22S-R37W SEC 30: NW FROM TOP COUNCIL GROVE TO BOTTOM COUNCIL GROVE |
| | F GEORGE HEINZE III ET UX | J E BEYMER | 9/7/1976 | 54/37 | KEARNY | KS | T22S-R37W SEC 30: NW FROM TOP COUNCIL GROVE TO BOTTOM COUNCIL GROVE |
| | PATRICIA HANNEY WASCHKA ET VIR | J E BEYMER | 9/7/1976 | 54/29 | KEARNY | KS | T22S-R37W SEC 30: NW FROM TOP COUNCIL GROVE TO BOTTOM COUNCIL GROVE |
| | EILEEN HEINZE GLOBENSKY ET VIR | J E BEYMER | 9/7/1976 | 54/5 | KEARNY | KS | T22S-R37W SEC 30: NW FROM TOP COUNCIL GROVE TO BOTTOM COUNCIL GROVE |
| | MARY ANNE HEINZE ROMANO ET VIR | J E BEYMER | 9/7/1976 | 54/17 | KEARNY | KS | T22S-R37W SEC 30: NW FROM TOP COUNCIL GROVE TO BOTTOM COUNCIL GROVE |
| | SERGIO ROMANO CHILDRENS TR | J E BEYMER | 9/7/1976 | 54/13 | KEARNY | KS | T22S-R37W SEC 30: NW FROM TOP COUNCIL GROVE TO BOTTOM COUNCIL GROVE |
| | COLETTE H JOHNSTONE TRUST | J E BEYMER | 9/7/1976 | 54/21 | KEARNY | KS | T22S-R37W SEC 30: NW FROM TOP COUNCIL GROVE TO BOTTOM COUNCIL GROVE |
| | PATRICIA H WASCHKA ET VIR | J E BEYMER | 9/7/1976 | 54/1 | KEARNY | KS | T22S-R37W SEC 30: NW FROM TOP COUNCIL GROVE TO BOTTOM COUNCIL GROVE |
| | F GEORGE HEINZE III CHILDRENS TR | J E BEYMER | 9/7/1976 | 54/25 | KEARNY | KS | T22S-R37W SEC 30: NW FROM TOP COUNCIL GROVE TO BOTTOM COUNCIL GROVE |
| | EILEEN H GLOBENSKY CHILDRENS TR | J E BEYMER | 9/7/1976 | 54/9 | KEARNY | KS | T22S-R37W SEC 30: NW FROM TOP COUNCIL GROVE TO BOTTOM COUNCIL GROVE |
| L2074097 | AVRIL MARIE VIRGIL CRAIG ET UX ET AL | W B JR OSBORN | 12/11/1979 | 61/155 | KEARNY | KS | T22S-R37W SEC 30: SW<br>T22S-R37W SEC 31: N2 |

| LEASE CODE | LESSOR | LESSEE | LEASE DATE | RECORDING INFO | COUNTY | STATE | LEGAL DESCRIPTION |
|---|---|---|---|---|---|---|---|
| L2074098 | MOBIL OIL CORPORATION | OSBORN HEIRS COMPANY | 05/21/1992 | 116/433 | KEARNY | KS | T22S-R37W SEC 30: SW (ADA LOT 3, LOT 4, E2SW )<br>T22S-R37W SEC 31: N2 (ADA LOT 1, LOT 2, E2NW,NE) TO THE STRATIGRAPHIC EQUIVALENT OF THE BASE OF THE HUGOTON CHASE GROUP PICKED AT 2807' IN THE BEREXCO INC. AVONNE #1-30- WELL LOCATED IN THE |
| L2074313 | MELVINA STEEN | G L JOHNSON | 02/19/1955 | 26/505 | KEARNY | KS | T22S-R37W SEC 31: LOT 3, NESW, SE, GAS ONLY |
| L2072607 | MAGNOLIA PETRO CO | GRAHAM-MICHAELIS DRILLING CO | 11/20/1956 | 30/350 | KEARNY | KS | T22S-R37W SEC 31: S2SW |
| L2074312 | MAGNOLIA PETROLEUM CORPORATION | C E BEYMER ETAL | 11/20/1956 | 31/119 | KEARNY | KS | T22S-R37W SEC 31: SE, NWSW, 30 ACRES OFF OF THE EAST SIDE OF N2SW, GAS ONLY, TO A DEPTH OF 3000' |
| L2065368 | EXXONMOBIL, SEC: 32-22S-37W KEARNY KS | LINN ENERGY HOLDINGS LLC ET AL | 06/01/2014 | 262/766 | KEARNY | KS | T22S-R37W SEC 32: SW |
| L2074261 | HERBERT WILLIAMS ET UX | ORRIN F TUCKER | 07/24/1951 | 21/22 | KEARNY | KS | T22S-R37W SEC 33: NE, DOWN TO AND INCLUDING 2700' |
| L2074260 | N RALPH SANDFORD ET UX | SUNRAY MID-CONTINENT OIL CO | 09/14/1960 | 32/481 | KEARNY | KS | T22S-R37W SEC 33: NW |
| L2074259 | N RALPH SANDFORD ET UX | MC BLUHM | 08/03/1951 | 21/161 | KEARNY | KS | T22S-R37W SEC 33: S2 |
| L2074001 | JEANETTE H ENDICOTT ET AL | BEYMER & BEYMER INC | 05/14/1974 | 47/429 | KEARNY | KS | T22S-R37W SEC 34: E2 SE AS TO RIGHTS FROM THE BASE OF THE HUGOTON FORMATION DOWN TO 3,110' BELOW THE SURFACE OF THE GROUND. |
| L2074002 | PAULINE WEDDLE | BEYMER & BEYMER INC | 05/22/1974 | 47/379 | KEARNY | KS | T22S-R37W SEC 34: NE |
| L2074003 | R H MILLER ET AL | BEYMER & BEYMER INC | 06/03/1974 | 47/433 | KEARNY | KS | T22S-R37W SEC 34: NE |
| L2074004 | BEYMER & BEYMER INC | C E BEYMER ETAL | 08/11/1975 | 49/625 | KEARNY | KS | T22S-R37W SEC 34: NW AS TO RIGHTS FROM THE BASE OF THE HUGOTON FORMATION DOWN TO 3,110' BELOW THE SURFACE OF THE GROUND |
| L2074005 | D ROYCE WILLIAMS ET UX | BEYMER & BEYMER INC | 08/30/1974 | 48/85 | KEARNY | KS | T22S-R37W SEC 34: SW, W2SE |
| L2073924 | KENNETH K DAVIS ET UX | J E BEYMER | 07/23/1975 | 50/21 | KEARNY | KS | T22S-R37W SEC 35: N2 AS TO ALL RIGHTS, SAVE AND EXCEPT ALL DRILLING AND PRODUCING RIGHTS TO THE CHASE SEC, SAID, SEC BEING FROM 2,550' TO 2,750' |
| L2074233 | DOWNS DAVIS ROSELLE MRS NOW | C E BEYMER | 08/23/1955 | 28/29 | KEARNY | KS | T22S-R37W SEC 35: S2 |
| L2073944 | VIRGINIA P HICKS | J E BEYMER | 10/18/1974 | 48/139 | KEARNY | KS | T22S-R37W SEC 36: SE |
| L2074112 | LEE MONROE ET AL | W B JR OSBORN | 07/15/1981 | 66/205 | KEARNY | KS | T22S-R37W SEC 4: NE |
| L2073969 | VIVIAN A WIDOW NUNEMAKER | JOSEPH SHAW | 08/23/1971 | 43/35 | KEARNY | KS | T22S-R37W SEC 4: SE<br>T22S-R37W SEC 9: NE |
| L2074145 | CHESTER REXFORD ET AL | JOSEPH R SHAW | 08/23/1971 | 42/617 | KEARNY | KS | T22S-R37W SEC 4: SW |
| L2074146 | RALPH A GROPP | JOSEPH R SHAW | 08/23/1971 | 42/623 | KEARNY | KS | T22S-R37W SEC 4: SW |
| L2074111 | PEARL MILES ET VIR | LYNN C STEWART | 05/24/1972 | 43/563 | KEARNY | KS | T22S-R37W SEC 5: LOTS 1 & 2, S2 NE (NE), S&E COUNCIL GROVE & COUNCIL GROVE |
| L2074118 | NANCY MAY RATTS | CIMMARRON EXPLORATION COMPANY | 12/02/1975 | 51/269 | KEARNY | KS | T22S-R37W SEC 5: NW |
| L2073962 | FRANK J MILLER | J E BEYMER | 08/29/1975 | 50/109 | KEARNY | KS | T22S-R37W SEC 5: SE |
| L2073961 | FRANK J MILLER | J E BEYMER | 08/29/1975 | 50/105 | KEARNY | KS | T22S-R37W SEC 5: SW |
| L2074119 | CHESTER IZOLA NADENE REXFORD ET UX | LYNN C STEWART | 05/31/1972 | 44/251 | KEARNY | KS | T22S-R37W SEC 6: E2W2 |

| LEASE CODE | LESSOR | LESSEE | LEASE DATE | RECORDING INFO | COUNTY | STATE | LEGAL DESCRIPTION |
|---|---|---|---|---|---|---|---|
| L2074027 | FAYE M ALEXANDER | CIMMARRON EXPLORATION COMPANY | 12/09/1975 | 51/397 | KEARNY | KS | T22S-R37W SEC 6: LOT 1, LOT 2, S2NE |
| L2074028 | SYDNEY G TIMMONS ET VIR | CIMARRON EXPLORATION COMPANY | 12/30/1975 | 51/401 | KEARNY | KS | T22S-R37W SEC 6: LOT 1, LOT 2, S2NE |
| L2073957 | CARL O MAUNE ET UX | J E BEYMER | 08/12/1975 | 50/17 | KEARNY | KS | T22S-R37W SEC 6: LOT 4, LOT 5, LOT 6, LOT 7 |
| L2074026 | ELMER L TAYLOR ET UX | W B JR OSBORN | 02/09/1977 | 58/551 | KEARNY | KS | T22S-R37W SEC 6: NE |
| | ELMER T TAYLOR ET UX | W B OSBORN JR | 2/9/1977 | 53/647 | KEARNY | KS | T22S-R37W SEC 6: NE FROM TOP COUNCIL GROVE TO BOTTOM COUNCIL GROVE |
| L2073963 | FRANK J MILLER | J E BEYMER | 08/29/1975 | 50/113 | KEARNY | KS | T22S-R37W SEC 6: SE |
| L2073927 | DONALD E SUMMERS ET UX | BEYMER JE | 08/14/1974 | 48/171 | KEARNY | KS | T22S-R37W SEC 7: LOT 1, LOT 2, LOT 3, LOT 4, E2W2 |
| L2073970 | EMMA WILSON | J E BEYMER | 10/16/1975 | 50/463 | KEARNY | KS | T22S-R37W SEC 7: NE |
| L2073971 | BEULAH M WILSON | J E BEYMER | 10/16/1975 | 50/313 | KEARNY | KS | T22S-R37W SEC 7: NE |
| L2073972 | WILLIAM W GAW ET UX ET AL | J E BEYMER | 10/16/1975 | 50/309 | KEARNY | KS | T22S-R37W SEC 7: NE |
| L2073928 | LAWRENCE HERRMANN ET UX | J E BEYMER | 09/09/1974 | 49/1 | KEARNY | KS | T22S-R37W SEC 7: SE<br>T22S-R37W SEC 8: S2SW<br>T22S-R37W SEC 21: E2SW |
| L2065374 | EXXONMOBIL, SEC: 8-22S-37W KEARNY KS | LINN ENERGY HOLDINGS LLC ET AL | 06/01/2014 | 262/502 | KEARNY | KS | T22S-R37W SEC 8: NW, SE |
| L2073967 | ORIAN WALDO BUNDY ET UX | J E BEYMER | 09/16/1975 | 50/117 | KEARNY | KS | T22S-R37W SEC 9: NE |
| L2073945 | VIRGINIA R ANDERSON ET AL | J E BEYMER | 08/13/1974 | 47/649 | KEARNY | KS | T22S-R38W SEC 1: SE |
| L2074075 | BLAKE MASSINGALE LAND CORP | W B JR OSBORN | 09/15/1977 | 57/33 | KEARNY | KS | T22S-R38W SEC 12: NE |
| L2070074 | EXXONMOBIL, SEC: 12-22S-38W KEARNY KS | LINN ENERGY HOLDINGS LLC ET AL | 06/01/2014 | 262/526 | KEARNY | KS | T22S-R38W SEC 12: NE |
| L2073947 | AMY FORD | J E BEYMER | 07/31/1974 | 47/641 | KEARNY | KS | T22S-R38W SEC 12: W2 |
| | IRVIN H MOLZ | HOPE KUHLMAN | 11/29/1976 | 53/651 | KEARNY | KS | T22S-R38W SEC 13: NE FROM TOP COUNCIL GROVE TO BOTTOM COUNCIL GROVE |
| | LOIS C LESSER | J E BEYMER | 10/21/1975 | 50/476 | KEARNY | KS | T22S-R38W SEC 13: NW FROM TOP COUNCIL GROVE TO BOTTOM COUNCIL GROVE |
| | TED L BURNETT | J E BEYMER | 10/21/1975 | 51/31 | KEARNY | KS | T22S-R38W SEC 13: NW FROM TOP COUNCIL GROVE TO BOTTOM COUNCIL GROVE |
| | HELEN E BURNETT | J E BEYMER | 10/21/1975 | 50/467 | KEARNY | KS | T22S-R38W SEC 13: NW FROM TOP COUNCIL GROVE TO BOTTOM COUNCIL GROVE |
| | KATHRYN S BURNETT | J E BEYMER | 10/21/1975 | 50/325 | KEARNY | KS | T22S-R38W SEC 13: NW FROM TOP COUNCIL GROVE TO BOTTOM COUNCIL GROVE |
| | PETER D ENS | J E BEYMER | 7/18/1975 | 50/9 | KEARNY | KS | T22S-R38W SEC 13: NW FROM TOP COUNCIL GROVE TO BOTTOM COUNCIL GROVE |
| | E M CALVIN | J E BEYMER | 11/3/1975 | 51/27 | KEARNY | KS | T22S-R38W SEC 13: NW FROM TOP COUNCIL GROVE TO BOTTOM COUNCIL GROVE |
| | EDMOND N BURNETT | J E BEYMER | 12/22/1975 | 51/75 | KEARNY | KS | T22S-R38W SEC 13: NW FROM TOP COUNCIL GROVE TO BOTTOM COUNCIL GROVE |

| LEASE CODE | LESSOR | LESSEE | LEASE DATE | RECORDING INFO | COUNTY | STATE | LEGAL DESCRIPTION |
|---|---|---|---|---|---|---|---|
| | FAITH WALKINSHAW | J E BEYMER | 10/21/1975 | 51/23 | KEARNY | KS | T22S-R38W SEC 13: NW FROM TOP COUNCIL GROVE TO BOTTOM COUNCIL GROVE<br>T22S-R38W SEC 3: S2NW, LOT 3 LOT 4 FROM TOP COUNCIL GROVE TO BOTTOM COUNCIL GROVE |
| | VIRGEL R PATTERSON ET AL | J E BEYMER | 9/13/1972 | 46/289 | KEARNY | KS | T22S-R38W SEC 13: SW FROM TOP COUNCIL GROVE TO BOTTOM COUNCIL GROVE |
| L2073898 | AMELIA S FOTOPOULOS | J E BEYMER | 08/01/1974 | 47/689 | KEARNY | KS | T22S-R38W SEC 14: N2<br>T22S-R38W SEC 15: NE |
| L2074013 | GLEN O PATTERSON ET UX | J E BEYMER | 12/01/1975 | 52/453 | KEARNY | KS | T22S-R38W SEC 14: SE |
| L2073946 | FRANCES M STINCHCOMB ET VIR | J E BEYMER | 08/14/1974 | 47/669 | KEARNY | KS | T22S-R38W SEC 2: SE |
| L2071935 | PATTERSON GATES O ET UX | J CURTIS STARR | 10/15/1936 | 4/307 | KEARNY | KS | T22S-R38W SEC 23: SE |
| L2065362 | EXXONMOBIL, SEC: 24-22S-38W KEARNY KS | LINN ENERGY HOLDINGS LLC ET AL | 06/01/2014 | 262/406 | KEARNY | KS | T22S-R38W SEC 24: NE |
| | GLORIA I LEWIS ET AL | THOMAS T EDWARDS | 8/20/1976 | 53/187 | KEARNY | KS | T22S-R38W SEC 24: NE FROM TOP COUNCIL GROVE TO BOTTOM COUNCIL GROVE |
| L2074017 | GEO S GROPP ET AL | THOMAS T EDWARDS | 08/20/1976 | 53/231 | KEARNY | KS | T22S-R38W SEC 24: NW |
| L2074018 | GEORGE S GROPP ET AL | OSBORN WB JR TRUSTEES | 05/22/1978 | 57/263 | KEARNY | KS | T22S-R38W SEC 24: NW |
| L2073948 | VIRGINIA R ANDERSON ET AL | J E BEYMER | 08/12/1974 | 47/653 | KEARNY | KS | T22S-R38W SEC 24: SE |
| L2073949 | B E MILES ET UX | J E BEYMER | 08/12/1974 | 48/183 | KEARNY | KS | T22S-R38W SEC 24: SE |
| L2072105 | KENNEY ALBERTA ET AL | THE INDIAN OIL CO | 10/22/1936 | 4/143 | KEARNY | KS | T22S-R38W SEC 25: E2 |
| L2067303 | BEISSEL J J | THE INDIAN OIL CO | 10/21/1936 | 4/193 | KEARNY | KS | T22S-R38W SEC 25: NW |
| L2066813 | DARBY VIRGIL L ET UX | STANOLIND OIL AND GAS CO | 09/06/1956 | 30/149 | KEARNY | KS | T22S-R38W SEC 25: SW |
| L2074089 | RAYMOND G KITTEN ET UX | W B JR OSBORN | 08/03/1979 | 60/211 | KEARNY | KS | T22S-R38W SEC 3: SE |
| L2074090 | GLEN O GOUDY ET UX ET AL | W B JR OSBORN | 08/07/1979 | 60/255 | KEARNY | KS | T22S-R38W SEC 3: SE |
| L2069458 | STUCKY JOHN D G ET UX | STANOLIND OIL AND GAS CO | 04/13/1946 | 14/5 | KEARNY | KS | T22S-R38W SEC 36: S2SE, SW |
| L2064041 | GILLMORE ISABEL MACE | ALBERTON CORPORATION | 02/20/1948 | 16/625 | KEARNY | KS | T23S-R35W SEC 16: N2SE, NE |
| L2071528 | MAGNOLIA PETROLEUM COMPANY | STANOLIND OIL AND GAS CO | 09/02/1948 | 18/81 | KEARNY | KS | T23S-R35W SEC 16: NW |
| L2072979 | JOHN L WARNER ESTATE | NORTHERN PUMP COMPANY | 12/26/1952 | 23/502 | KEARNY | KS | T23S-R35W SEC 16: NW |
| L2069031 | SHRIVER OLIVER W ET UX | FRED C KOCH | 03/11/1944 | 11/55 | KEARNY | KS | T23S-R35W SEC 16: S2SE<br>T23S-R35W SEC 21: NW |
| L2064252 | OCCIDENTAL LIFE INS CO | FRED C KOCH | 03/11/1944 | 11/57 | KEARNY | KS | T23S-R35W SEC 16: S2SE<br>T23S-R35W SEC 21: NW |
| L2065724 | SCHAEFER CHARLES ET UX | JOE E DENHAM | 07/12/1943 | 10/348 | KEARNY | KS | T23S-R35W SEC 16: SW |
| L2066594 | GRABER JNO P O ETUX | R J REYNALDS | 08/20/1943 | 10/357 | KEARNY | KS | T23S-R35W SEC 17: ALL |

| LEASE CODE | LESSOR | LESSEE | LEASE DATE | RECORDING INFO | COUNTY | STATE | LEGAL DESCRIPTION |
|---|---|---|---|---|---|---|---|
| L2072770 | MADDUX ALMA ET AL | MID-CONTINENT PETROLEUM CORP | 12/04/1946 | 15/9 | KEARNY | KS | T23S-R35W SEC 18: N2 |
| L2064655 | MADDUX SHERMAN T ET UX | JOE E DENHAM | 04/12/1943 | 9/491 | KEARNY | KS | T23S-R35W SEC 18: S2 |
| L2071061 | KLEEMAN HENRY ET UX | SINCLAIR PRAIRIE OIL CO | 08/07/1945 | 13/127 | KEARNY | KS | T23S-R35W SEC 19: E2SW |
| L2064705 | SCHNECK LYDIA ET VIR | JOE E DENHAM | 04/14/1943 | 9/510 | KEARNY | KS | T23S-R35W SEC 19: N2 |
| L2072948 | BRONK ROY ET AL | JOE E DENHAM | 12/21/1946 | 15/146 | KEARNY | KS | T23S-R35W SEC 19: SE |
| L2072393 | BEYMER CLYDE JR ET UX | J E BEYMER | 11/08/1962 | 34/333 | KEARNY | KS | T23S-R35W SEC 19: SE |
| L2064727 | PIEPER J F | CITIES SERVICE OIL CO | 04/15/1943 | 10/85 | KEARNY | KS | T23S-R35W SEC 20: N2, SW |
| L2066341 | SHRIVER OLIVER W ET UX | SINCLAIR PRAIRIE OIL CO | 08/07/1945 | 13/123 | KEARNY | KS | T23S-R35W SEC 21: NE |
| L2072814 | MILLER R H ET UX | CITIES SERVICE OIL CO | 12/09/1942 | 9/347 | KEARNY | KS | T23S-R35W SEC 21: S2 |
| L2069208 | MADDUX L A ET AL | CITIES SERVICE OIL CO | 03/26/1943 | 10/32 | KEARNY | KS | T23S-R35W SEC 29: N2, SE, SW |
| L2066236 | MULLIKIN JOSEPH E ET UX | JOE E DENHAM | 08/04/1943 | 10/322 | KEARNY | KS | T23S-R35W SEC 30: E2SW, W2SW |
| L2064431 | MADDUX O N ET UX | CITIES SERVICE OIL CO | 03/26/1943 | 9/535 | KEARNY | KS | T23S-R35W SEC 30: NE |
| L2069280 | ANDERSON MAE | CITIES SERVICE OIL CO | 03/31/1943 | 10/26 | KEARNY | KS | T23S-R35W SEC 30: NW |
| L2064085 | CONWAY ESTHER C ET VIR | CHAMPLIN REFINING CO | 02/24/1951 | 20/487 | KEARNY | KS | T23S-R35W SEC 30: SE |
| L2064167 | BENDER HERMAN C ET AL | STANOLIND OIL AND GAS COMPANY | 03/03/1945 | 13/228 | KEARNY | KS | T23S-R35W SEC 31: E2NW, W2NW |
| L2067539 | BENDER LEONA BELL | STANOLIND OIL AND GAS COMPANY | 11/02/1945 | 13/231 | KEARNY | KS | T23S-R35W SEC 31: E2NW, W2NW |
| L2069784 | FINNUP FREDERICK ET AL | STANOLIND OIL AND GAS COMPANY | 05/10/1947 | 15/335 | KEARNY | KS | T23S-R35W SEC 31: E2NW, W2NW |
| L2067543 | YORK WILDA BENDER ET VIR | STANOLIND OIL AND GAS COMPANY | 11/02/1945 | 13/232 | KEARNY | KS | T23S-R35W SEC 31: E2NW, W2NW |
| L2068954 | BENDER ANNA K | STANOLIND OIL AND GAS COMPANY | 03/03/1945 | 13/227 | KEARNY | KS | T23S-R35W SEC 31: E2NW, W2NW |
| L2072401 | BENDER ESTATES | STANOLIND OIL AND GAS COMPANY | 11/09/1945 | 13/396 | KEARNY | KS | T23S-R35W SEC 31: E2NW, W2NW |
| L2072891 | MALLAMS THOMAS L ET UX | JOE E DENHAM | 12/14/1946 | 15/3 | KEARNY | KS | T23S-R35W SEC 31: NE |
| L2064722 | FIELD CHESTER F ET UX | JOE E DENHAM | 04/15/1943 | 9/481 | KEARNY | KS | T23S-R35W SEC 31: S2 |
| L2069889 | UNITED STATES IRRIGATING CO | JOE E DENHAM | 05/20/1944 | 11/123 | KEARNY | KS | T23S-R35W SEC 31: S2<br>T23S-R35W SEC 32: ALL<br>T24S-R35W SEC 18: NW |
| L2069247 | WHITE O A ET UX | CITIES SERVICE OIL CO | 03/29/1943 | 10/9 | KEARNY | KS | T23S-R35W SEC 31: SE<br>T23S-R35W SEC 32: NW<br>T24S-R35W SEC 6: ALL |
| L2067020 | MARQUARDT ERNST ET UX | SINCLAIR PRAIRIE OIL CO | 10/01/1945 | 13/171 | KEARNY | KS | T23S-R35W SEC 32: E2 |

| LEASE CODE | LESSOR | LESSEE | LEASE DATE | RECORDING INFO | COUNTY | STATE | LEGAL DESCRIPTION |
|---|---|---|---|---|---|---|---|
| L2069495 | HERBERS EDITH A ET AL | JOE E DENHAM | 04/16/1943 | 9/522 | KEARNY | KS | T23S-R35W SEC 33: E2 |
| L2068941 | MADDUX O N ET UX | JOE E DENHAM | 03/01/1947 | 15/262 | KEARNY | KS | T23S-R35W SEC 33: W2 |
| L2068940 | BENTRUP CHARLES ET UX | JOE E DENHAM | 03/01/1947 | 15/263 | KEARNY | KS | T23S-R35W SEC 33: W2 |
| L2069167 | GILLMORE ISABEL MACE | WILLIAM T ALLEN | 03/22/1948 | 17/75 | KEARNY | KS | T23S-R35W SEC 35: SE<br>T23S-R35W SEC 9: SE |
| L2064657 | MILLER MARY G ET AL | JOE E DENHAM | 04/12/1943 | 9/509 | KEARNY | KS | T23S-R35W SEC 4: N2 |
| L2064658 | MILLER RALPH H ET UX | JOE E DENHAM | 04/12/1943 | 9/512 | KEARNY | KS | T23S-R35W SEC 4: SE |
| L2064099 | DOWNS ETHELBERT R ET AL | JOE E DENHAM | 02/26/1946 | 14/397 | KEARNY | KS | T23S-R35W SEC 4: SW |
| L2069494 | GRAY MYRTLE | JOE E DENHAM | 04/16/1943 | 9/490 | KEARNY | KS | T23S-R35W SEC 5: NW, S2 |
| L2069074 | BRANINE MARY E | STANOLIND OIL AND GAS CO | 03/15/1944 | 11/52 | KEARNY | KS | T23S-R35W SEC 6: NE |
| L2064287 | BRANINE H R ETUX | STANOLIND OIL AND GAS CO | 03/15/1944 | 11/51 | KEARNY | KS | T23S-R35W SEC 6: NW |
| L2066741 | BAKER UNIVERSITY TRUSTEES | JOE E DENHAM | 09/01/1943 | 10/419 | KEARNY | KS | T23S-R35W SEC 6: SE |
| L2070530 | MOLZ ADAM ET UX | JOE E DENHAM | 07/14/1943 | 10/205 | KEARNY | KS | T23S-R35W SEC 6: SW<br>T23S-R35W SEC 7: ALL |
| L2064662 | URIE A P ET UX | JOE E DENHAM | 04/12/1943 | 9/436 | KEARNY | KS | T23S-R35W SEC 8: E2 |
| L2064704 | BROWN LENORA ET VIR | JOE E DENHAM | 04/14/1943 | 9/438 | KEARNY | KS | T23S-R35W SEC 8: NW |
| L2070034 | PORTER CASSIE W | KETHEL K MCCORMICK | 06/01/1944 | 11/122 | KEARNY | KS | T23S-R35W SEC 8: SW |
| L2064567 | MILLER R H ET UX | CITIES SERVICE OIL CO | 04/05/1943 | 10/7 | KEARNY | KS | T23S-R35W SEC 9: N2N2 |
| L2066057 | TROWBRIDGE W D ET AL | BEN F BRACK | 07/28/1944 | 11/505 | KEARNY | KS | T23S-R36W SEC 1: ALL |
| L2066397 | MORRIS RAY | JOE E DENHAM | 08/11/1944 | 12/9 | KEARNY | KS | T23S-R36W SEC 10: NE |
| L2066036 | WARTHEN F G ET UX | JOE E DENHAM | 07/27/1944 | 11/575 | KEARNY | KS | T23S-R36W SEC 10: NW |
| L2069370 | CARTWRIGHT MARY S ET VIR | STANOLIND OIL AND GAS CO | 04/08/1947 | 15/609 | KEARNY | KS | T23S-R36W SEC 10: SE |
| L2069340 | KLEEMAN HENRY ET UX | P S MCCORMICK | 04/05/1948 | 17/76 | KEARNY | KS | T23S-R36W SEC 10: SW |
| L2064024 | MOLZ ADAM ET UX | FRED C KOCH | 02/19/1944 | 10/547 | KEARNY | KS | T23S-R36W SEC 11: NE, W2<br>T23S-R36W SEC 12: ALL<br>T23S-R36W SEC 13: ALL |
| L2064078 | RICHARDSON MARY L K | STANOLIND OIL AND GAS CO | 02/24/1947 | 15/178 | KEARNY | KS | T23S-R36W SEC 11: SE |
| L2068213 | FITZSIMMONS C ETUX | KANSAS-NEBRASKA NATURAL GAS CO | 12/31/1951 | 21/449 | KEARNY | KS | T23S-R36W SEC 14: NE |
| L2068841 | KLEEMAN HENRY ET UX | FRED C KOCH | 02/19/1944 | 10/535 | KEARNY | KS | T23S-R36W SEC 14: NW |

| LEASE CODE | LESSOR | LESSEE | LEASE DATE | RECORDING INFO | COUNTY | STATE | LEGAL DESCRIPTION |
|---|---|---|---|---|---|---|---|
| L2064023 | KLEEMAN HENRY ET UX | FRED C KOCH | 02/19/1944 | 10/537 | KEARNY | KS | T23S-R36W SEC 14: SE |
| L2068842 | KLEEMAN HENRY ET UX | FRED C KOCH | 02/19/1944 | 10/539 | KEARNY | KS | T23S-R36W SEC 14: SW |
| L2069559 | KLEEMAN E L ET UX | P S MCCORMICK | 04/20/1948 | 17/135 | KEARNY | KS | T23S-R36W SEC 15: NE |
| L2067228 | CHURCHILL M W | BEN F BRACK | 10/17/1944 | 12/471 | KEARNY | KS | T23S-R36W SEC 15: NW |
| L2066050 | KLEEMAN SOPHIE ET AL | JOE E DENHAM | 07/28/1944 | 12/24 | KEARNY | KS | T23S-R36W SEC 15: SE |
| L2070762 | MILLER CATHERINE | JOE E DENHAM | 07/27/1944 | 11/338 | KEARNY | KS | T23S-R36W SEC 15: SW |
| L2064823 | KLEEMAN E L ET UX | P S MCCORMICK | 04/20/1948 | 17/137 | KEARNY | KS | T23S-R36W SEC 16: NE |
| L2069560 | KLEEMAN E L ET UX | P S MCCORMICK | 04/20/1948 | 17/136 | KEARNY | KS | T23S-R36W SEC 16: NW |
| L2069561 | KLEEMAN E L ET UX | P S MCCORMICK | 04/20/1948 | 17/138 | KEARNY | KS | T23S-R36W SEC 16: SE |
| L2069341 | KLEEMAN HENRY ET UX | P S MCCORMICK | 04/05/1948 | 17/112 | KEARNY | KS | T23S-R36W SEC 16: SW |
| L2066030 | MENN GEORGIA ET VIR | JOE E DENHAM | 07/27/1944 | 11/180 | KEARNY | KS | T23S-R36W SEC 17: ALL |
| L2070761 | MENN GEORGIA ET VIR | JOE E DENHAM | 07/27/1944 | 11/166 | KEARNY | KS | T23S-R36W SEC 18: NE |
| L2070797 | BURNETT J L ET UX | JOE E DENHAM | 07/29/1944 | 11/221 | KEARNY | KS | T23S-R36W SEC 18: NW |
| L2066029 | MCDOWELL WILMA C ET AL | JOE E DENHAM | 07/27/1944 | 11/460 | KEARNY | KS | T23S-R36W SEC 18: S2 |
| L2069933 | STALLMAN H W ET AL | JOE E DENHAM | 05/24/1943 | 10/109 | KEARNY | KS | T23S-R36W SEC 19: ALL<br>T23S-R36W SEC 30: NE |
| L2066033 | SNIDER D L ETUX | BEN F BRACK | 07/27/1944 | 11/235 | KEARNY | KS | T23S-R36W SEC 2: NE |
| L2066028 | MARQUARDT CARL A ET UX | JOE E DENHAM | 07/27/1944 | 11/543 | KEARNY | KS | T23S-R36W SEC 2: S2NW |
| L2070783 | WELDON EDWIN E ET UX | JOE E DENHAM | 07/28/1944 | 11/542 | KEARNY | KS | T23S-R36W SEC 2: SE |
| L2070778 | KINION STEPHEN B ET UX | JOE E DENHAM | 07/28/1944 | 11/345 | KEARNY | KS | T23S-R36W SEC 2: SW |
| L2068949 | BAHNTGE BELLE B ET AL | FRED C KOCH | 03/02/1944 | 11/12 | KEARNY | KS | T23S-R36W SEC 2: SW |
| L2069888 | MENN GEORGIA ET VIR | JOE E DENHAM | 05/20/1943 | 10/48 | KEARNY | KS | T23S-R36W SEC 20: ALL |
| L2065860 | MCCREEDY FRED | LANDOWNERS OIL ASSOCIATION | 07/17/1928 | 2/136 | KEARNY | KS | T23S-R36W SEC 21: ALL<br>T23S-R36W SEC 28: N2 |
| L2064786 | KLEEMAN SOPHIE | JOE E DENHAM | 04/19/1943 | 9/516 | KEARNY | KS | T23S-R36W SEC 22: E2SE |
| L2064577 | KLEEMAN HENRY ET UX | P S MCCORMICK | 04/05/1948 | 17/111 | KEARNY | KS | T23S-R36W SEC 22: NE |
| L2065223 | SEWELL ROSA L ET VIR | JOE E DENHAM | 05/24/1943 | 10/41 | KEARNY | KS | T23S-R36W SEC 22: NW |

| LEASE CODE | LESSOR | LESSEE | LEASE DATE | RECORDING INFO | COUNTY | STATE | LEGAL DESCRIPTION |
|---|---|---|---|---|---|---|---|
| L2065222 | HARBAUGH S R ET UX | JOE E DENHAM | 05/24/1943 | 10/42 | KEARNY | KS | T23S-R36W SEC 22: SW |
| L2071618 | KLEEMAN SOPHIE | MID-CONTINENT PET CORP | 09/11/1946 | 14/365 | KEARNY | KS | T23S-R36W SEC 22: W2SE |
| L2065175 | HOOVER ALMA L ET VIR | JOE E DENHAM | 05/20/1943 | 10/61 | KEARNY | KS | T23S-R36W SEC 23: NE |
| L2065176 | HOOVER CLYDE H ET UX | JOE E DENHAM | 05/20/1943 | 10/62 | KEARNY | KS | T23S-R36W SEC 23: NW, SE |
| L2069530 | SEIBERT JOHN E ET UX | C E BEYMER | 04/19/1943 | 9/497 | KEARNY | KS | T23S-R36W SEC 23: SW |
| L2069210 | HERRINGTON L E ET UX | CHAMPLIN REFINING CO | 03/26/1951 | 20/505 | KEARNY | KS | T23S-R36W SEC 24: NE |
| L2065267 | KLEEMAN ERNST | JOE E DENHAM | 05/26/1943 | 10/65 | KEARNY | KS | T23S-R36W SEC 24: NW |
| L2069526 | HERRINGTON L E | C E BEYMER | 04/19/1943 | 9/514 | KEARNY | KS | T23S-R36W SEC 24: SE |
| L2065266 | KLEEMAN ERNST | JOE E DENHAM | 05/26/1943 | 10/66 | KEARNY | KS | T23S-R36W SEC 24: SW |
| L2065218 | BLEVINS THEDA ET VIR | DENHAM JOE E | 05/23/1947 | 15/489 | KEARNY | KS | T23S-R36W SEC 25: E2 |
| L2069926 | LYONS WALTER E ET UX | JOE E DENHAM | 05/23/1947 | 15/538 | KEARNY | KS | T23S-R36W SEC 25: E2 |
| L2065217 | BEAUCHAMP MILDRED I ET VIR | DENHAM JOE E | 05/23/1947 | 15/539 | KEARNY | KS | T23S-R36W SEC 25: E2 |
| L2069525 | DAMERELL JENNIE A ET AL | C E BEYMER | 04/19/1943 | 10/12 | KEARNY | KS | T23S-R36W SEC 25: W2 |
| L2065237 | THORPE ETTIE E ET AL | JOE E DENHAM | 05/25/1943 | 10/88 | KEARNY | KS | T23S-R36W SEC 26: E2NW |
| L2069688 | DAWDY J A ET UX | R J RHYNALDS | 05/01/1943 | 10/446 | KEARNY | KS | T23S-R36W SEC 26: NE |
| L2069975 | KLEEMAN E L ET UX | JOE E DENHAM | 05/26/1943 | 10/69 | KEARNY | KS | T23S-R36W SEC 26: SE |
| L2069974 | KLEEMAN E L ET UX | JOE E DENHAM | 05/26/1943 | 10/70 | KEARNY | KS | T23S-R36W SEC 26: SW |
| L2071629 | THORPE ETTIE E ET AL | MID-CONTINENT PET CORP | 09/12/1946 | 14/411 | KEARNY | KS | T23S-R36W SEC 26: W2NW |
| L2064787 | THORNE F M ET UX | C E BEYMER | 04/19/1943 | 9/547 | KEARNY | KS | T23S-R36W SEC 27: N2 |
| L2064785 | FINK ROENA ET VIR | JOE E DENHAM | 04/19/1943 | 9/515 | KEARNY | KS | T23S-R36W SEC 27: S2 |
| L2069816 | MCREEDY FRED | LANDOWNERS OIL ASSOCIATION | 05/13/1931 | 3/339 | KEARNY | KS | T23S-R36W SEC 28: N2 |
| L2069911 | FOSTER BERTHA M ET AL | JOE E DENHAM | 05/22/1943 | 10/149 | KEARNY | KS | T23S-R36W SEC 29: NE, W2<br>T23S-R36W SEC 32: N2 |
| L2072438 | FOSTER BERTHA M ET AL | W L JONES | 11/11/1946 | 15/153 | KEARNY | KS | T23S-R36W SEC 29: SE |
| L2072437 | BURT MABEL A ET VIR | W L JONES | 11/11/1946 | 15/105 | KEARNY | KS | T23S-R36W SEC 29: SE |
| L2070799 | DOLL NANCY ET AL | BEN F BRACK | 07/29/1944 | 12/119 | KEARNY | KS | T23S-R36W SEC 3: E2 |

| LEASE CODE | LESSOR | LESSEE | LEASE DATE | RECORDING INFO | COUNTY | STATE | LEGAL DESCRIPTION |
|---|---|---|---|---|---|---|---|
| L2070757 | KLEEMAN ERNST | BEN F BRACK | 07/27/1944 | 11/259 | KEARNY | KS | T23S-R36W SEC 3: S2NW, LOT 3, LOT 4 |
| L2066077 | KLEEMAN ERNST ET AL | BEN F BRACK | 07/29/1944 | 13/11 | KEARNY | KS | T23S-R36W SEC 3: SW |
| L2071851 | LOUCKS C A ET UX | JOE E DENHAM | 10/06/1943 | 10/417 | KEARNY | KS | T23S-R36W SEC 30: E2NW |
| L2065172 | DOYLE J H ET UX | JOE E DENHAM | 05/20/1943 | 10/63 | KEARNY | KS | T23S-R36W SEC 30: E2SW |
| L2072980 | MURPHY JOE L | JOE E DENHAM | 12/27/1946 | 15/43 | KEARNY | KS | T23S-R36W SEC 30: SE |
| L2069885 | BANDY WILLARD W ET UX | JOE E DENHAM | 05/20/1943 | 10/49 | KEARNY | KS | T23S-R36W SEC 32: SE |
| L2065462 | BANDY WILLARD W ET UX | JOE E DENHAM | 06/12/1943 | 10/105 | KEARNY | KS | T23S-R36W SEC 32: SW |
| L2069932 | MCCLURE JOHN A ET UX | JOE E DENHAM | 05/24/1943 | 10/108 | KEARNY | KS | T23S-R36W SEC 33: E2 |
| L2065198 | THORNE G V ET UX | JOE E DENHAM | 05/21/1943 | 10/64 | KEARNY | KS | T23S-R36W SEC 33: NW |
| L2066821 | THORNE G V ET UX | MID-CONTINENT PET CORP | 09/07/1946 | 14/364 | KEARNY | KS | T23S-R36W SEC 33: SW |
| L2069973 | KLEEMAN E L ET UX | JOE E DENHAM | 05/26/1943 | 10/67 | KEARNY | KS | T23S-R36W SEC 34: NE |
| L2069976 | KLEEMAN E L ET UX | JOE E DENHAM | 05/26/1943 | 10/68 | KEARNY | KS | T23S-R36W SEC 34: NW |
| L2068351 | POWERS ANNA C | STANOLIND OIL AND GAS CO | 01/11/1947 | 15/393 | KEARNY | KS | T23S-R36W SEC 34: SE |
| L2069528 | MCCLURE J A ET UX | C E BEYMER | 04/19/1943 | 9/493 | KEARNY | KS | T23S-R36W SEC 34: SW |
| L2064166 | BENDER HERMAN C ET AL | STANOLIND OIL AND GAS CO | 03/03/1945 | 13/222 | KEARNY | KS | T23S-R36W SEC 35: ALL |
| L2072311 | BENDER LEONA BELL | STANOLIND OIL AND GAS CO | 11/02/1945 | 13/225 | KEARNY | KS | T23S-R36W SEC 35: ALL |
| L2072316 | YORKE WILDA BENDER ET VIR | STANOLIND OIL AND GAS CO | 11/02/1945 | 13/226 | KEARNY | KS | T23S-R36W SEC 35: ALL |
| L2072402 | MCCORMICK ETHEL K GDN | STANOLIND OIL AND GAS CO | 11/09/1945 | 13/395 | KEARNY | KS | T23S-R36W SEC 35: ALL |
| L2069783 | FINNUP FREDERICK ET AL | STANOLIND OIL AND GAS CO | 05/10/1947 | 15/331 | KEARNY | KS | T23S-R36W SEC 35: ALL |
| L2064165 | BENDER ANNA K | STANOLIND OIL AND GAS CO | 03/03/1945 | 13/221 | KEARNY | KS | T23S-R36W SEC 35: ALL |
| L2068289 | MORRIS ROBERT G ET UX | MAGNOLIA PETROLEUM CO | 01/06/1939 | 7/138 | KEARNY | KS | T23S-R36W SEC 35: ALL |
| L2063604 | MAGNOLIA PETROLEUM COMPANY | STANOLIND OIL AND GAS CO | 01/15/1946 | 14/41 | KEARNY | KS | T23S-R36W SEC 35: ALL |
| L2070802 | HORSLEY THOMAS ET AL | BEN F BRACK | 07/29/1944 | 11/511 | KEARNY | KS | T23S-R36W SEC 4: NW |
| L2066055 | SCHULZ LEWIS E ET UX | JOE E DENHAM | 07/28/1944 | 11/232 | KEARNY | KS | T23S-R36W SEC 4: S2NE |
| L2070760 | MCDOWELL WILMA C ET AL | JOE E DENHAM | 07/27/1944 | 11/463 | KEARNY | KS | T23S-R36W SEC 4: SE |

| LEASE CODE | LESSOR | LESSEE | LEASE DATE | RECORDING INFO | COUNTY | STATE | LEGAL DESCRIPTION |
|---|---|---|---|---|---|---|---|
| L2066054 | SCHULZ LEWIS E ET UX | JOE E DENHAM | 07/28/1944 | 11/177 | KEARNY | KS | T23S-R36W SEC 4: SW |
| L2065487 | PESTER ELMER S | PAN AMERICAN PETR CORP | 06/15/1964 | 35/534 | KEARNY | KS | T23S-R36W SEC 5: ALL |
| L2070369 | W P ROTH | E E MCBRIDE | 07/03/1950 | 20/96 | KEARNY | KS | T23S-R36W SEC 5: E2SW |
| L2048766 | W P ROTH | E E MCBRIDE | 07/03/1950 | 20/78, 20/96, 26/427, 49/691,693, 74/289, 79/289, 83/341 | KEARNY | KS | T23S-R36W SEC 5: E2SW, LESS AND EXCEPT GAS RIGHTS IN THE COUNCIL GROVE FORMATION AS IDENTIFIED IN THE MASONIC HOME 2-2 WELL, LOCATED IN THE SWSENE OF SEC 6 T26S-R35W, TO BE BETWEEN 2,780' AND 2,980' BELOW THE SURFACE |
| L2066350 | EVA EDWARDS BRUCE | BEN F BRACK | 08/08/1944 | 11/516 | KEARNY | KS | T23S-R36W SEC 5: NW |
| L2048765 | EVA EDWARDS BRUCE | BEN F BRACK | 08/08/1944 | 11/516, 11/622, 26/427, 56/315, 74/289-304, 79/289, 83/341-386 | KEARNY | KS | T23S-R36W SEC 5: NW, LESS AND EXCEPT GAS RIGHTS IN THE COUNCIL GROVE FORMATION AS IDENTIFIED IN THE MASONIC HOME 2-2 WELL, LOCATED IN THE SWSENE OF SEC 6 T26S-R35W, TO BE BETWEEN 2,780' AND 2,980' BELOW THE SURFACE |
| L2070780 | SCHULZ LEWIS E ET UX | JOE E DENHAM | 07/28/1944 | 11/178 | KEARNY | KS | T23S-R36W SEC 5: S2NE |
| L2066056 | SCHULZ LEWIS E ETUX | JOE E DENHAM | 07/28/1944 | 11/179 | KEARNY | KS | T23S-R36W SEC 5: SE |
| L2065626 | PAULINE MALONE | E E MCBRIDE | 07/03/1950 | 20/97 | KEARNY | KS | T23S-R36W SEC 5: W2SW |
| L2048767 | PAULINE MALONE | E E MCBRIDE | 07/03/1950 | 20/97, 20/99, 26/427, 49/691, 49/693, 74/289-304, 79/289, 83/341-386 | KEARNY | KS | T23S-R36W SEC 5: W2SW, LESS AND EXCEPT GAS RIGHTS IN THE COUNCIL GROVE FORMATION AS IDENTIFIED IN THE MASONIC HOME 2-2 WELL, LOCATED IN THE SWSENE OF SEC 6 T26S-R35W, TO BE BETWEEN 2,780' AND 2,980' BELOW THE SURFACE |
| L2070940 | EUGENE L CONKLIN AND EDNA M | L T BUCK | 08/02/1948 | 17/449 | KEARNY | KS | T23S-R36W SEC 7: ALL |
| L2048768 | EUGENE L CONKLIN AND EDNA M | L T BUCK | 08/02/1948 | 17/449, 19/50, 26/427, 74/289-304, 79/289, 83/341 | KEARNY | KS | T23S-R36W SEC 7: ALL, LESS AND EXCEPT GAS RIGHTS IN THE COUNCIL GROVE FORMATION, IDENTIFIED IN THE MASONIC HOME 2-2 WELL, LOCATED IN SWSENE OF SEC 6 T26S-R35W, TO BE BETWEEN 2,780' AND 2,980' BELOW THE SURFACE. |
| L2070782 | SEIBERT RONALD V ET UX | JOE E DENHAM | 07/28/1944 | 11/387 | KEARNY | KS | T23S-R36W SEC 8: NE |
| L2070776 | GERHOLD W C ET AL | JOE E DENHAM | 07/28/1944 | 11/566 | KEARNY | KS | T23S-R36W SEC 8: NW |
| L2070781 | SEIBERT HARRY L ET UX | JOE E DENHAM | 07/28/1944 | 11/386 | KEARNY | KS | T23S-R36W SEC 8: SE |
| L2066031 | MENN GEORGIA ET VIR | JOE E DENHAM | 07/27/1944 | 11/181 | KEARNY | KS | T23S-R36W SEC 8: SW |
| L2070751 | DOEBBELING EDWARD N ET UX | CHAS R SHELLENBERGER | 07/27/1944 | 9/576 | KEARNY | KS | T23S-R36W SEC 9: ALL |
| L2048781 | DARWIN SALYER ET UX | C E BEYMER | 11/11/1946 | 14/610, 14/611, 25/286, 25/293, 40/457, 74/289-304, 79/289, 83/341-386 | KEARNY | KS | T23S-R37 SEC 26: SW, AS TO GAS RIGHTS ONLY, FROM THE SURFACE OF THE EARTH DOWN TO THE BASE OF THE HUGOTON PAY ZONE, OR 2850 FEET BELOW THE SURFACE, WHICHEVER IS THE LESSER DEPTH |
| L2074239 | C E BEYMER ET UX ET AL | G L JOHNSON | 09/30/1963 | 35/119 | KEARNY | KS | T23S-R37W SEC 1: N2 |
| L2074240 | I C WIATT ET UX | J E BEYMER | 10/01/1963 | 35/123 | KEARNY | KS | T23S-R37W SEC 1: N2 |
| L2048769 | SAM FINKELSTEIN ET AL | L A WEINGART | 02/14/1955 | 27/21, 27/52, 42/469, 79/289, 83/341-386 | KEARNY | KS | T23S-R37W SEC 1: S2 |
| L2063962 | SAM FINKELSTEIN ET AL | L A WEINGART | 02/14/1955 | 27/21 | KEARNY | KS | T23S-R37W SEC 1: S2 |
| L2066019 | FINKELSTEIN FRANK ET UX | JOE E DENHAM | 07/27/1944 | 11/171 | KEARNY | KS | T23S-R37W SEC 10: NE |
| L2074258 | FRANK M FINKELSTEIN ET UX | JOE E DENHAM | 07/27/1944 | 11/171 | KEARNY | KS | T23S-R37W SEC 10: NE, GAS RIGHTS ONLY PAY ZONE |
| L2065351 | EXXONMOBIL, SEC: 10-23S-37W KEARNY KS | LINN ENERGY HOLDINGS LLC ET AL | 06/01/2014 | 262/310 | KEARNY | KS | T23S-R37W SEC 10: NW, S2 |

| LEASE CODE | LESSOR | LESSEE | LEASE DATE | RECORDING INFO | COUNTY | STATE | LEGAL DESCRIPTION |
|---|---|---|---|---|---|---|---|
| L2067566 | FRANK BLESS ET UX | MAGNOLIA PETROLEUM COMPANY | 11/04/1948 | 18/98 | KEARNY | KS | T23S-R37W SEC 10: NW, S2 |
| L2049309 | FRANK BLESS ET UX | MAGNOLIA PETROLEUM COMPANY | 11/04/1948 | 18/98 | KEARNY | KS | T23S-R37W SEC 10: NW, S2 |
| L2074256 | FRANK BLESS ET UX | MAGNOLIA PETROLEUM CORPORATION | 11/04/1948 | 18/98 | KEARNY | KS | T23S-R37W SEC 10: NW, S2 AS TO GAS RIGHTS ONLY DOWN TO AND INCLUDING THE DEPTH OF 2,830' |
| L2074257 | MAGNOLIA PETROLEUM CORPORATION | C E BEYMER | 09/30/1953 | 24/581 | KEARNY | KS | T23S-R37W SEC 10: NW, S2 AS TO GAS RIGHTS ONLY DOWN TO AND INCLUDING THE DEPTH OF 2,830' |
| L2066020 | FINKELSTEIN FRANK M ET UX | JOE E DENHAM | 07/27/1944 | 11/172 | KEARNY | KS | T23S-R37W SEC 11: N2 |
| L2064639 | SOPHIA FINKELSTEIN ET AL | L T BUCK | 04/10/1950 | 20/12 | KEARNY | KS | T23S-R37W SEC 11: S2 |
| L2048772 | SOPHIA FINKELSTEIN ET AL | L T BUCK | 04/10/1950 | 20/12, 20/33, 20/7, 42/471, 74/289-304, 79/289, 83/341-386 | KEARNY | KS | T23S-R37W SEC 11: S2, AS TO GAS RIGHTS ONLY, LESS AND EXCEPT GAS RIGHTS IN THE COUNCIL GROVE FORMATION AS IDENTIFIED IN THE MASONIC HOME 2-2 WELL, LOCATED IN SWSENE OF SEC 6 T26W-R35W, TO BE BETWEEN 2,780' AND 2,890' BELOW THE SURFACE |
| L2070755 | FINKELSTEIN FRANK ET UX | JOE E DENHAM | 07/27/1944 | 11/173 | KEARNY | KS | T23S-R37W SEC 12: ALL |
| L2048773 | LOIS C BURNETT HELEN E | CHAMPLIN REFINING COMPANY | 09/08/1950 | 20/181, 74/289-304, 79/289, 83/341-386 | KEARNY | KS | T23S-R37W SEC 13: E2 |
| L2048774 | ETHEL M BURNETT ET VIR | CHAMPLIN REFINING COMPANY | 07/11/1950 | 20/140, 74/289-304, 79/289, 83/341-386 | KEARNY | KS | T23S-R37W SEC 13: E2 |
| L2066829 | LOIS C BURNETT HELEN E | CHAMPLIN REFINING COMPANY | 09/08/1950 | 20/181 | KEARNY | KS | T23S-R37W SEC 13: E2 |
| L2065692 | ETHEL M BURNETT ET VIR | CHAMPLIN REFINING COMPANY | 07/11/1950 | 20/140 | KEARNY | KS | T23S-R37W SEC 13: E2 |
| L2074237 | ETHEL M BURNETT ET VIR | MID-CONTINENT PETROLEUM CORP | 04/23/1951 | 20/463 | KEARNY | KS | T23S-R37W SEC 13: W2 |
| L2074238 | ETHEL M GUARDIAN BURNETT | MID-CONTINENT PETROLEUM CORP | 04/23/1951 | 20/473 | KEARNY | KS | T23S-R37W SEC 13: W2 |
| L2074283 | GROVER C UNDERWOOD ET UX | L T BUCK | 11/12/1953 | 25/1 | KEARNY | KS | T23S-R37W SEC 14: NE, SURFACE TO A DEPTH OF 3,000'. |
| L2074282 | HELEN HILLYARD HOOVER ET AL | EARL M KNIGHTON | 08/22/1949 | 19/136 | KEARNY | KS | T23S-R37W SEC 14: NW, S2 |
| L2070187 | J A SAUER ET UX | C E BEYMER | 06/12/1950 | 20/52 | KEARNY | KS | T23S-R37W SEC 15: E2 |
| L2048775 | J A SAUER ET UX | C E BEYMER | 06/12/1950 | 20/34, 20/52, 74/289-304, 79/289, 83/341-386 | KEARNY | KS | T23S-R37W SEC 15: E2, LESS AND EXCEPT GAS RIGHTS IN THE COUNCIL GROVE FORMATION, IDENTIFIED IN THE MASONIC HOME 2-2 WELL, LOCATED IN SWSENE OF SEC 6 T26S-R35W, TO BE BETWEEN 2,780' AND 2,980' BELOW THE SURFACE. |
| L2074329 | J A SAUER ET UX-6233 | C E BEYMER | 12/22/1946 | 15/50 | KEARNY | KS | T23S-R37W SEC 15: NW |
| L2068165 | SAUER J A ET UX | C E BEYMER | 12/22/1946 | 15/50 | KEARNY | KS | T23S-R37W SEC 15: NW |
| L2070279 | J A SAUER ET UX | C E BEYMER | 06/26/1950 | 20/108 | KEARNY | KS | T23S-R37W SEC 15: SW |
| L2048776 | J A SAUER ET UX | C E BEYMER | 06/26/1950 | 20/108, 20/216, 74/289-304, 79/289, 83/341-386 | KEARNY | KS | T23S-R37W SEC 15: SW, LESS AND EXCEPT GAS RIGHTS IN THE COUNCIL GROVE FORMATION, IDENTIFIED IN THE MASONIC HOME 2-2 WELL, LOCATED IN SWSENE OF SEC 6 T26S-R35W, TO BE BETWEEN 2,780' AND 2,980' BELOW THE SURFACE. |
| L2065228 | SAUER J A ET UX | JOE E DENHAM | 05/24/1946 | 14/141 | KEARNY | KS | T23S-R37W SEC 16: E2 |
| L2068163 | SAUER J A ET UX | JOE E DENHAM | 12/22/1946 | 15/10 | KEARNY | KS | T23S-R37W SEC 16: E2NW |
| L2068164 | SAUER J A ET UX | JOE E DENHAM | 12/22/1946 | 15/116 | KEARNY | KS | T23S-R37W SEC 16: SW |

| LEASE CODE | LESSOR | LESSEE | LEASE DATE | RECORDING INFO | COUNTY | STATE | LEGAL DESCRIPTION |
|---|---|---|---|---|---|---|---|
| L2069937 | SAUER J A ET UX | JOE E DENHAM | 05/24/1946 | 14/142 | KEARNY | KS | T23S-R37W SEC 16: W2NW |
| L2066180 | RUTH R WELLS ET VIR ET AL | M F POWERS | 08/01/1945 | 13/119 | KEARNY | KS | T23S-R37W SEC 17: NE<br>T23S-R37W SEC 17: NW |
| L2049223 | RUTH R WELLS ET VIR ET AL | M F POWERS | 08/01/1945 | 13/119, 187/26 | KEARNY | KS | T23S-R37W SEC 17: NE, NW FROM TOP SURFACE TO BOTTOM HUGOTON PAY ZONE |
| L2071077 | WELLS RUTH R ET AL | SINCLAIR PRAIRIE OIL COMPANY | 08/08/1945 | 13/118 | KEARNY | KS | T23S-R37W SEC 17: S2 |
| L2071076 | RUTH R WELLS ET UX ET AL | SINCLAIR PRAIRIE OIL COMPANY | 08/08/1945 | 13/118 | KEARNY | KS | T23S-R37W SEC 17: S2 |
| L2048777 | RUTH R WELLS ET UX ET AL | SINCLAIR PRAIRIE OIL COMPANY | 08/08/1945 | 13/118, 22/441, 26/190, 31/139, 74/289-304, 79/289, 83/341-386 | KEARNY | KS | T23S-R37W SEC 17: S2 |
| L2074276 | IRENE A WOMAN TICKELL | S L PARKS | 04/16/1952 | 22/451 | KEARNY | KS | T23S-R37W SEC 18: LOT 1, LOT 2, E2NW (153.04 ACRES) |
| L2074408 | JULIA F STITES | ROCK ISLAND OIL & REFINING CO INC | 02/27/1954 | 25/210 | KEARNY | KS | T23S-R37W SEC 18: NE |
| L2074275 | GEO GROPP ET UX | S L PARKS | 02/13/1952 | 21/496 | KEARNY | KS | T23S-R37W SEC 18: SE |
| L2067879 | GROPP GEORGE S ET UX | JOE DENHAM | 11/23/1946 | 14/543 | KEARNY | KS | T23S-R37W SEC 18: SW |
| L2070271 | BELL GEORGE R ET UX | JOE E DENHAM | 06/25/1946 | 14/174 | KEARNY | KS | T23S-R37W SEC 19: E2SE, S2S2N2, W2SW |
| L2072436 | BELL GEORGE R ET UX | JOE E DENHAM | 11/11/1946 | 14/592 | KEARNY | KS | T23S-R37W SEC 19: E2SW, W2SE |
| L2070368 | SCHRAG PAUL G ET UX | JOE E DENHAM | 07/03/1946 | 14/255 | KEARNY | KS | T23S-R37W SEC 19: N2SENE, NENE |
| L2065624 | SCHRAG ELISABETH | JOE E DENHAM | 07/03/1946 | 14/260 | KEARNY | KS | T23S-R37W SEC 19: N2SENW, N2SWNE, NENW, NWNE |
| L2070367 | SCHRAG ARTHUR G ET UX | JOE E DENHAM | 07/03/1946 | 14/194 | KEARNY | KS | T23S-R37W SEC 19: N2SWNW, NWNW |
| L2065327 | TREMBLEY NELLIE ET VIR | JOE E DENHAM | 06/01/1946 | 14/135 | KEARNY | KS | T23S-R37W SEC 19: W2SW |
| L2048771 | KENNETH DAVIS ET UX | J E BEYMER | 05/07/1951 | 21/145, 21/258, 27/118, 79/289, 83/341-386 | KEARNY | KS | T23S-R37W SEC 2: LOT 1, LOT 2, S2NE |
| L2074234 | KENNETH K DAVIS ET UX | CITIES SERVICE OIL COMPANY | 03/21/1951 | 21/167 | KEARNY | KS | T23S-R37W SEC 2: LOT 3, LOT 4, S2NW, SW (W2) AS TO NATURAL GAS ONLY DOWN TO THE DEPTH OF 2,750', SURFACE DOWN TO 2750' |
| L2074235 | F P GRAY ET AL | CITIES SERVICE OIL COMPANY | 03/19/1955 | 28/96 | KEARNY | KS | T23S-R37W SEC 2: LOT 3, LOT 4, S2NW, SW (W2) AS TO NATURAL GAS ONLY DOWN TO THE DEPTH OF 2,750', SURFACE DOWN TO 2750' |
| L2065018 | KENNETH DAVIS ET UX | J E BEYMER | 05/07/1951 | 21/145 | KEARNY | KS | T23S-R37W SEC 2: NE |
| L2048770 | E BERTSCHINGER ET UX | L A WEINGART | 02/11/1955 | 27/18, 27/34, 79/289, 83/341-386 | KEARNY | KS | T23S-R37W SEC 2: SE |
| L2063908 | E BERTSCHINGER ET UX | L A WEINGART | 02/11/1955 | 27/18 | KEARNY | KS | T23S-R37W SEC 2: SE |
| L2074325 | VICTOR B TATE ET UX ET AL | W B OSBORN | 07/21/1949 | 19/161 | KEARNY | KS | T23S-R37W SEC 20: NE |
| L2065954 | TATE VICTOR B ET AL | W B OSBORN | 07/21/1949 | 19/161 | KEARNY | KS | T23S-R37W SEC 20: NE |
| L2063737 | APPLEGATE EVEA | P S MCCORMICK | 01/30/1946 | 13/477 | KEARNY | KS | T23S-R37W SEC 20: NW |

| LEASE CODE | LESSOR | LESSEE | LEASE DATE | RECORDING INFO | COUNTY | STATE | LEGAL DESCRIPTION |
|---|---|---|---|---|---|---|---|
| L2063800 | LOUCKS C A ET UX | STANOLIND OIL & GAS CO | 02/03/1954 | 25/311 | KEARNY | KS | T23S-R37W SEC 20: SE |
| L2063754 | SWANK LENA SAUER ET VIR | P S MCCORMICK | 01/30/1946 | 13/485 | KEARNY | KS | T23S-R37W SEC 20: SW |
| L2074367 | VICTOR B TATE ET UX ET AL | W B OSBORN | 07/21/1949 | 19/22 | KEARNY | KS | T23S-R37W SEC 21: NE |
| L2070697 | VICTOR B TATE ET AL-1 | W B OSBORN | 07/21/1949 | 19/22 | KEARNY | KS | T23S-R37W SEC 21: NE |
| L2050455 | VICTOR B TATE ET AL | W B OSBORN | 07/21/1949 | 19/22 | KEARNY | KS | T23S-R37W SEC 21: NE |
| L2070698 | VICTOR B TATE ET AL-1 | W B OSBORN | 07/21/1949 | 19/19 | KEARNY | KS | T23S-R37W SEC 21: NENW, S2NW |
| L2050456 | VICTOR B TATE ET AL | W B OSBORN | 07/21/1949 | 19/19 | KEARNY | KS | T23S-R37W SEC 21: NENW, S2NW |
| L2050459 | FRANCES H CARSON | CLYDE BEYMER JR | 08/07/1951 | 20/604, 21/193 | KEARNY | KS | T23S-R37W SEC 21: NW NW |
| L2074369 | FRANCES H A WIDOW CARSON | C E BEYMER | 08/07/1951 | 20/604 | KEARNY | KS | T23S-R37W SEC 21: NWNW |
| L2066342 | FRANCES H CARSON | CLYDE BEYMER JR | 08/07/1951 | 20/604 | KEARNY | KS | T23S-R37W SEC 21: NWNW |
| L2074368 | VICTOR B TATE ET UX ET AL | W B OSBORN | 07/21/1949 | 19/19 | KEARNY | KS | T23S-R37W SEC 21: S2NW, NENW |
| L2065955 | VICTOR B TATE ET AL-1 | W B OSBORN | 07/21/1949 | 19/25 | KEARNY | KS | T23S-R37W SEC 21: SE |
| L2050457 | VICTOR B TATE ET AL | W B OSBORN | 07/21/1949 | 19/25 | KEARNY | KS | T23S-R37W SEC 21: SE |
| L2074370 | VICTOR B TATE ET UX ET AL | W B OSBORN | 07/21/1949 | 19/25 | KEARNY | KS | T23S-R37W SEC 21: SE & WELLBORE OF FLETCHER 7-J21-23-37 WELL |
| L2074371 | VICTOR B TATE ET UX ET AL | W B OSBORN | 07/21/1949 | 19/16 | KEARNY | KS | T23S-R37W SEC 21: SW |
| L2065956 | VICTOR B TATE ET AL-1 | W B OSBORN | 07/21/1949 | 19/16 | KEARNY | KS | T23S-R37W SEC 21: SW |
| L2050458 | VICTOR B TATE ET AL | W B OSBORN | 07/21/1949 | 19/16 | KEARNY | KS | T23S-R37W SEC 21: SW |
| L2070300 | SAUER J A ET UX | VICKERS PETROLEUM COMPANY INC | 06/30/1950 | 20/74 | KEARNY | KS | T23S-R37W SEC 22: NE |
| L2072955 | SAUER J A ETUX | C E BEYMER | 12/22/1946 | 15/51 | KEARNY | KS | T23S-R37W SEC 22: NW |
| L2070188 | MELVIN E SAUER ET AL | C E BEYMER | 06/12/1950 | 20/40 | KEARNY | KS | T23S-R37W SEC 22: SE |
| L2048778 | MELVIN E SAUER ET AL | C E BEYMER | 06/12/1950 | 20/34, 20/40, 74/289-304, 79/289, 83/341-386 | KEARNY | KS | T23S-R37W SEC 22: SE, LESS AND EXCEPT GAS RIGHTS IN THE COUNCIL GROVE FORMATION, IDENTIFIED IN THE MASONIC HOME 2-2 WELL, LOCATED IN SWSENE OF SEC 6 T26S-R35W, TO BE BETWEEN 2,780' AND 2,980' BELOW THE SURFACE. |
| L2068846 | SAUER J A ET UX | STANOLIND OIL AND GAS CO | 02/19/1945 | 12/451 | KEARNY | KS | T23S-R37W SEC 22: SW |
| L2074223 | SAMUEL M FINKELSTEIN ET UX | C E BEYMER | 07/09/1949 | 18/543 | KEARNY | KS | T23S-R37W SEC 23: NE |
| L2070425 | SAMUEL M FINKELSTEIN ET UX | CLYDE BEYMER JR | 07/09/1949 | 18/543 | KEARNY | KS | T23S-R37W SEC 23: NE |
| L2050430 | SAMUEL M FINKELSTEIN ET UX | CLYDE BEYMER JR | 07/09/1949 | 18/543, 19/39 | KEARNY | KS | T23S-R37W SEC 23: NE |

| LEASE CODE | LESSOR | LESSEE | LEASE DATE | RECORDING INFO | COUNTY | STATE | LEGAL DESCRIPTION |
|---|---|---|---|---|---|---|---|
| L2074224 | J W GRAY | JOE E DENHAM | 07/28/1944 | 11/348 | KEARNY | KS | T23S-R37W SEC 23: NW, SE |
| L2070777 | J W GRAY | JOE E DENHAM | 07/28/1944 | 11/348 | KEARNY | KS | T23S-R37W SEC 23: NW, SE |
| L2050431 | J W GRAY | JOE E DENHAM | 07/28/1944 | 11/299, 11/348 | KEARNY | KS | T23S-R37W SEC 23: NW, SE |
| L2066375 | GRAY JOHN W | SINCLAIR PRAIRIE OIL COMPANY | 08/09/1945 | 13/129 | KEARNY | KS | T23S-R37W SEC 23: SW |
| L2070805 | STALLMAN H W | JOE E DENHAM | 07/29/1944 | 11/280 | KEARNY | KS | T23S-R37W SEC 24: E2 |
| L2066542 | LAZAR MRS CARRIE | JOE E DENHAM | 08/17/1944 | 12/169-A | KEARNY | KS | T23S-R37W SEC 24: NW |
| L2070800 | EATINGER GEORGE S ET UX | JOE E DENHAM | 07/29/1944 | 11/389 | KEARNY | KS | T23S-R37W SEC 24: SW |
| L2069773 | J A SAUER ET UX | C E BEYMER | 05/10/1945 | 12/585 | KEARNY | KS | T23S-R37W SEC 25: ALL |
| L2050454 | J A SAUER ET UX | C E BEYMER | 05/10/1945 | 12/585, 22/203, 34/3 | KEARNY | KS | T23S-R37W SEC 25: ALL |
| L2074328 | J A SAUER ET UX-6233 | C E BEYMER | 05/10/1945 | 12/585 | KEARNY | KS | T23S-R37W SEC 25: ALL |
| L2070754 | E R THORPE ESTATE | JOE E DENHAM | 07/27/1944 | 11/454 | KEARNY | KS | T23S-R37W SEC 26: N2 |
| L2066018 | E R THORPE ESTATE | JOE E DENHAM | 07/27/1944 | 11/454 | KEARNY | KS | T23S-R37W SEC 26: NE<br>T23S-R37W SEC 26: NW |
| L2048780 | E R THORPE ESTATE | JOE E DENHAM | 07/27/1944 | 11/454, 11/500, 167/149, 179/123, 24/378, 74/289-304, | KEARNY | KS | T23S-R37W SEC 26: NE, NW |
| L2067683 | R C KORFF ET UX | P S MCCORMICK | 11/10/1945 | 13/425 | KEARNY | KS | T23S-R37W SEC 26: SE |
| L2048779 | R C KORFF ET UX | P S MCCORMICK | 11/10/1945 | 13/425, 15/125, 74/289-304, 79/289, 83/341-386 | KEARNY | KS | T23S-R37W SEC 26: SE, AS TO GAS RIGHTS ONLY, LESS AND EXCEPT GAS RIGHTS IN THE COUNCIL GROVE FORMATION, IDENTIFIED IN THE MASONIC HOME 2-2 WELL, LOCATED IN SWSENE OF SEC 6 T26S-R35W, TO BE BETWEEN 2,780' AND 2,980' BELOW THE SURFACE. |
| L2074327 | DARWIN SALYER | C E BEYMER | 11/11/1946 | 14/610 | KEARNY | KS | T23S-R37W SEC 26: SW |
| L2067691 | DARWIN SALYER ET UX | C E BEYMER | 11/11/1946 | 14/610 | KEARNY | KS | T23S-R37W SEC 26: SW |
| L2065894 | J A SAUER ET UX | C E BEYMER | 07/18/1950 | 20/107 | KEARNY | KS | T23S-R37W SEC 27: NE |
| L2048782 | J A SAUER ET UX | C E BEYMER | 07/18/1950 | 20/107, 20/215, 74/289-304, 79/289, 83/341-386 | KEARNY | KS | T23S-R37W SEC 27: NE, LESS AND EXCEPT GAS RIGHTS IN THE COUNCIL GROVE FORMATION, IDENTIFIED IN THE MASONIC HOME 2-2 WELL, LOCATED IN SWSENE OF SEC 6 T26S-R35W, TO BE BETWEEN 2,780' AND 2,980' BELOW THE SURFACE. |
| L2072956 | SAUER J A ETUX | C E BEYMER | 12/22/1946 | 15/52 | KEARNY | KS | T23S-R37W SEC 27: NW |
| L2064025 | SAUER J A ET UX | STANOLIND OIL AND GAS CO | 02/19/1945 | 12/468 | KEARNY | KS | T23S-R37W SEC 27: SE |
| L2064698 | SAUER J A ET UX | EDITH K MCCORMICK | 04/13/1946 | 13/576 | KEARNY | KS | T23S-R37W SEC 27: SW |
| L2068895 | BRYAN LYLE L ET AL | P S MCCORMICK | 02/25/1946 | 13/515 | KEARNY | KS | T23S-R37W SEC 28: E2 |
| L2794624 | ROSALIE B SWAIN | C E BEYMER | 11/18/1952 | 23/488 | KEARNY | KS | T23S-R37W SEC 28: NW |
| L2794608 | ROSALIE B SWAIN | C E BEYMER | 11/18/1952 | 23/488 | KEARNY | KS | T23S-R37W SEC 28: NW 160 ACS |

| LEASE CODE | LESSOR | LESSEE | LEASE DATE | RECORDING INFO | COUNTY | STATE | LEGAL DESCRIPTION |
|---|---|---|---|---|---|---|---|
| L2068030 | MILES B E ET UX | JOE E DENHAM | 12/05/1946 | 15/2 | KEARNY | KS | T23S-R37W SEC 28: SW |
| L2068642 | MILES B E ETUX | STANOLIND OIL & GAS CO | 02/03/1954 | 25/235 | KEARNY | KS | T23S-R37W SEC 29: NE |
| L2067565 | EATON JOHN H ET UX | JOE E DENHAM | 11/04/1946 | 14/510 | KEARNY | KS | T23S-R37W SEC 29: NW<br>T23S-R37W SEC 30: SE |
| L2068029 | MILES B E ET UX | JOE E DENHAM | 12/05/1946 | 15/1 | KEARNY | KS | T23S-R37W SEC 29: SE |
| L2063742 | EATON JOHN H ET UX | ETHEL K MCCORMICK | 01/30/1946 | 13/504 | KEARNY | KS | T23S-R37W SEC 29: SW |
| L2074411 | DANIEL DINNEEN ET UX | ROCK ISLAND OIL & REFINING CO INC | 02/12/1954 | 25/386 | KEARNY | KS | T23S-R37W SEC 3: NW, ALSO DESCRIBED AS LOT 3, LOT 4, S2NW |
| L2072787 | STUCKY LEO | JOE E DENHAM | 12/06/1944 | 12/225 | KEARNY | KS | T23S-R37W SEC 3: SE |
| L2064842 | JOHN ALEXANDER L WADDELL EST | STANOLIND OIL AND GAS CO | 04/22/1954 | 25/417 | KEARNY | KS | T23S-R37W SEC 3: SE |
| L2071868 | MAGNOLIA PETROLEUM COMPANY | STANOLIND OIL AND GAS CO | 10/07/1954 | 26/217 | KEARNY | KS | T23S-R37W SEC 3: SW |
| L2063435 | G HEINZE CHILDRENS TRUST | AMOCO PRODUCTION CO | 01/02/1979 | 58/547 | KEARNY | KS | T23S-R37W SEC 3: SW |
| L2063741 | EATON J H ET UX | ETHEL K MCCORMICK | 01/30/1946 | 13/502 | KEARNY | KS | T23S-R37W SEC 30: NE |
| L2068581 | EATON JOHN H ET UX | ETHEL K MCCORMICK | 01/30/1946 | 13/503 | KEARNY | KS | T23S-R37W SEC 30: NW |
| L2063751 | PRAFCKE A J | P S MCCORMICK | 01/30/1946 | 13/480 | KEARNY | KS | T23S-R37W SEC 30: SW |
| L2066859 | HOENER E L ET UX | CHAMPLIN REFINING CO | 09/11/1950 | 20/182 | KEARNY | KS | T23S-R37W SEC 31: NE |
| L2070152 | HOENER E L ET UX | JOE E DENHAM | 06/08/1946 | 14/192 | KEARNY | KS | T23S-R37W SEC 31: NW |
| L2065325 | HOENER E L ET UX | JOE E DENHAM | 06/01/1946 | 14/193 | KEARNY | KS | T23S-R37W SEC 31: SE |
| L2067692 | HOENER E L ET UX | JOE E DENHAM | 11/11/1946 | 14/544 | KEARNY | KS | T23S-R37W SEC 31: SW |
| L2063787 | FARIS DELIA ET VIR | P S MCCORMICK | 02/02/1946 | 13/479 | KEARNY | KS | T23S-R37W SEC 32: NE |
| L2065504 | BEYMER C E ET UX | KANSAS-NEBRASKA NAT GAS | 06/19/1950 | 20/75 | KEARNY | KS | T23S-R37W SEC 32: NW |
| L2063869 | FARIS DELIA | JOE E DENHAM | 02/10/1947 | 15/156 | KEARNY | KS | T23S-R37W SEC 32: SE |
| L2063788 | FARIS DELIA ET VIR | P S MCCORMICK | 02/02/1946 | 13/478 | KEARNY | KS | T23S-R37W SEC 32: SW |
| L2072947 | B E MILES ET UX | H M GILLESPIE | 12/21/1945 | 13/248 | KEARNY | KS | T23S-R37W SEC 33: NE |
| L2048785 | B E MILES ET UX | H M GILLESPIE | 12/21/1945 | 13/248, 15/106, 74/341-350, 79/289, 83/341-386 | KEARNY | KS | T23S-R37W SEC 33: NE, AS TO GAS RIGHTS ONLY, LESS AND EXCEPT GAS RIGHTS IN THE COUNCIL GROVE FORMATION, IDENTIFIED IN THE MASONIC HOME 2-2 WELL, LOCATED IN SWSENE OF SEC 6 T26S-R35W, TO BE BETWEEN 2,780' AND 2,980' BELOW THE SURFACE. |
| L2072946 | B E MILES ET UX | H M GILLESPIE | 12/21/1945 | 13/247 | KEARNY | KS | T23S-R37W SEC 33: NW |
| L2048783 | B E MILES ET UX | H M GILLESPIE | 12/21/1945 | 13/247, 15/49, 74/289-304, 79/289, 83/341-386 | KEARNY | KS | T23S-R37W SEC 33: NW, AS TO GAS RIGHTS ONLY, LESS AND EXCEPT GAS RIGHTS IN THE COUNCIL GROVE FORMATION, IDENTIFIED IN THE MASONIC HOME 2-2 WELL, LOCATED IN SWSENE OF SEC 6 T26S-R35W, TO BE BETWEEN 2,780' AND 2,980' BELOW THE SURFACE. |

| LEASE CODE | LESSOR | LESSEE | LEASE DATE | RECORDING INFO | COUNTY | STATE | LEGAL DESCRIPTION |
|---|---|---|---|---|---|---|---|
| L2067382 | B E MILES ET UX | ETHEL K MCCORMICK | 10/25/1946 | 14/412 | KEARNY | KS | T23S-R37W SEC 33: SE |
| L2048786 | B E MILES ET UX | ETHEL K MCCORMICK | 10/25/1946 | 14/412, 15/125, 74/341-350, 79/289, 83/341-386 | KEARNY | KS | T23S-R37W SEC 33: SE, AS TO GAS RIGHTS ONLY, LESS AND EXCEPT GAS RIGHTS IN THE COUNCIL GROVE FORMATION, IDENTIFIED IN THE MASONIC HOME 2-2 WELL, LOCATED IN SWSENE OF SEC 6 T26S-R35W, TO BE BETWEEN 2,780' AND 2,980' BELOW THE SURFACE. |
| L2068154 | ALICE SALYER ET VIR | H M GILLESPIE | 12/20/1945 | 13/249 | KEARNY | KS | T23S-R37W SEC 33: SW |
| L2048784 | ALICE SALYER ET VIR | H M GILLESPIE | 12/20/1945 | 12/193, 13/249, 15/49A, 74/341-350, 79/289, 83/341-386 | KEARNY | KS | T23S-R37W SEC 33: SW, AS TO GAS RIGHTS ONLY, LESS AND EXCEPT GAS RIGHTS IN THE COUNCIL GROVE FORMATION, IDENTIFIED IN THE MASONIC HOME 2-2 WELL, LOCATED IN SWSENE OF SEC 6 T26S-R35W, TO BE BETWEEN 2,780' AND 2,980' BELOW THE SURFACE. |
| L2048787 | O W LONGWOOD ET UX | KANSAS NEBRASKA NATURAL GAS CO | 07/02/1953 | 24/368, 79/289, 83/341-386 | KEARNY | KS | T23S-R37W SEC 34: ALL<br>T23S-R37W SEC 35: ALL |
| L2074326 | DARWIN ALICE SALYER ET UX | C E BEYMER | 11/11/1946 | 14/609 | KEARNY | KS | T23S-R37W SEC 34: N2NE |
| L2071193 | HEFNER MAUDE B ET AL | JOE E DENHAM | 08/15/1944 | 12/23 | KEARNY | KS | T23S-R37W SEC 34: NW |
| L2067693 | SALYER DARWIN ET UX | C E BEYMER | 11/11/1946 | 14/609 | KEARNY | KS | T23S-R37W SEC 34: S2NE |
| L2070362 | O W LONGWOOD ET UX | KANSAS NEBRASKA NATURAL GAS CO | 07/02/1953 | 24/368 | KEARNY | KS | T23S-R37W SEC 34: SE<br>T23S-R37W SEC 35: SW |
| L2063975 | WIATT IMAN C ET AL | STANOLIND OIL AND GAS CO | 02/15/1945 | 12/337 | KEARNY | KS | T23S-R37W SEC 34: SW |
| L2066053 | LONGWOOD O W ET UX | JOE E DENHAM | 07/28/1944 | 12/14 | KEARNY | KS | T23S-R37W SEC 35: N2 |
| L2074306 | O W LONGWOOD ET UX | WL JONES | 07/31/1946 | 14/292 | KEARNY | KS | T23S-R37W SEC 35: SE (OIL 100%) |
| L2066078 | LOEPPKE FERDDIE E | JOE DENHAM | 07/29/1944 | 11/230 | KEARNY | KS | T23S-R37W SEC 36: NE |
| L2066079 | LOEPPKE FERDDIE E | JOE E DENHAM | 07/29/1944 | 11/229 | KEARNY | KS | T23S-R37W SEC 36: NW |
| L2066080 | LOEPPKE FERDDIE E | JOE E DENHAM | 07/29/1944 | 11/231 | KEARNY | KS | T23S-R37W SEC 36: SE |
| L2067232 | LOEPPKE FERDDIE E | JOHN D EDWARDS | 10/17/1946 | 14/477 | KEARNY | KS | T23S-R37W SEC 36: SW |
| L2069935 | ECKHARDT WILLIAM H S | JOE E DENHAM | 05/24/1946 | 14/111 | KEARNY | KS | T23S-R37W SEC 4: NE |
| L2074311 | ALTA MAY WEBER ET VIR | MAGNOLIA PETROLEUM CORPORATION | 11/04/1948 | 18/318 | KEARNY | KS | T23S-R37W SEC 4: NW, GAS RIGHTS ONLY, SURFACE TO 3,000'. |
| L2074309 | GEORGIA MENN ET VIR | MAGNOLIA PETROLEUM CORPORATION | 11/03/1948 | 18/317 | KEARNY | KS | T23S-R37W SEC 4: NW, S2, GAS RIGHTS ONLY, SURFACE TO 3,000'. |
| L2074310 | GEORGE T MODIE ET UX | MAGNOLIA PETROLEUM CORPORATION | 11/04/1948 | 18/316 | KEARNY | KS | T23S-R37W SEC 4: S2, GAS RIGHTS ONLY, SURFACE TO 3,000'. |
| L2074307 | A D A WIDOWER COCHRAN | C E BEYMER | 04/26/1954 | 25/2 | KEARNY | KS | T23S-R37W SEC 4: S2, NW, GAS ONLY |
| L2074308 | MAGNOLIA PETROLEUM CORPORATION | C E BEYMER | 06/22/1954 | 26/415 | KEARNY | KS | T23S-R37W SEC 4: W2, SE, GAS RIGHTS ONLY, SURFACE TO 3,000' |
| L2069833 | WEBER WILLIAM ET UX | JOE E DENHAM | 05/15/1947 | 15/406 | KEARNY | KS | T23S-R37W SEC 5: NE, NW, SE, SW |
| L2074410 | JULIA F STITES | ROCK ISLAND OIL & REFINING CO INC | 02/27/1954 | 25/218 | KEARNY | KS | T23S-R37W SEC 6: LOT 3, LOT 4, LOT 5, SENW (ADA NW) |
| L2069339 | BOWER JESSE S ET UX | STANOLIND OIL AND GAS CO | 04/05/1946 | 14/6 | KEARNY | KS | T23S-R37W SEC 6: S2NE |

| LEASE CODE | LESSOR | LESSEE | LEASE DATE | RECORDING INFO | COUNTY | STATE | LEGAL DESCRIPTION |
|---|---|---|---|---|---|---|---|
| L2064669 | HILLIARD A A ET UX | STANOLIND OIL AND GAS CO | 04/12/1946 | 14/11 | KEARNY | KS | T23S-R37W SEC 6: S2NE |
| L2068185 | LOUCKS C A ET UX | WILLIAM L GRAHAM ET AL | 12/27/1956 | 30/464 | KEARNY | KS | T23S-R37W SEC 6: SE |
| L2068879 | DOYLE J H ET UX | WILLIAM L GRAHAM ET AL | 02/23/1956 | 28/627 | KEARNY | KS | T23S-R37W SEC 6: SE |
| L2068880 | FANSLER HAROLD ET UX | WILLIAM L GRAHAM ET AL | 02/23/1956 | 28/625 | KEARNY | KS | T23S-R37W SEC 6: SE |
| L2067690 | BELL JEWELL G ET VIR | JOE E DENHAM | 11/11/1946 | 15/179 | KEARNY | KS | T23S-R37W SEC 7: SE<br>T23S-R37W SEC 9: SW |
| L2071611 | HASTINGS G R ET UX | JOE E DENHAM | 09/10/1947 | 16/147 | KEARNY | KS | T23S-R37W SEC 7: SE<br>T23S-R37W SEC 9: SW |
| L2066850 | EDWARDS JOHN D ET UX | JOE E DENHAM | 09/10/1947 | 16/148 | KEARNY | KS | T23S-R37W SEC 7: SE<br>T23S-R37W SEC 9: SW |
| L2066851 | LOUCKS C A ET UX | JOE E DENHAM | 09/10/1947 | 16/149 | KEARNY | KS | T23S-R37W SEC 7: SE<br>T23S-R37W SEC 9: SW |
| L2071612 | HUTTON J R ET UX | JOE E DENHAM | 09/10/1947 | 16/150 | KEARNY | KS | T23S-R37W SEC 7: SE<br>T23S-R37W SEC 9: SW |
| L2066852 | MINER O W ET UX | JOE E DENHAM | 09/10/1947 | 16/67 | KEARNY | KS | T23S-R37W SEC 7: SE<br>T23S-R37W SEC 9: SW |
| L2072928 | STEEN MELVINA ET VIR | JOE E DENHAM | 12/19/1946 | 15/136 | KEARNY | KS | T23S-R37W SEC 8: NE |
| L2074336 | MELVINA STEEN | G L JOHNSON | 02/19/1955 | 26/507 | KEARNY | KS | T23S-R37W SEC 8: SE |
| L2068148 | GOERING EDMUND R ET UX | JOE E DENHAM | 12/19/1946 | 15/42 | KEARNY | KS | T23S-R37W SEC 8: W2 |
| L2070098 | EXXONMOBIL, SEC: 9-23S-37W KEARNY KS | LINN ENERGY HOLDINGS LLC ET AL | 06/01/2014 | 262/370 | KEARNY | KS | T23S-R37W SEC 9: N2 |
| L2074262 | MAGNOLIA PETROLEUM COMPANY | C E BEYMER | 03/24/1955 | 27/543 | KEARNY | KS | T23S-R37W SEC 9: N2, GAS RIGHTS ONLY |
| L2048793 | EMMA GROPP ET AL | P S MCCORMICK | 08/13/1951 | 21/134, 21/165, 79/289, 83/341-386 | KEARNY | KS | T23S-R38W SEC 14: NE, AS TO GAS RIGHTS ONLY |
| L2063752 | ROACH LEONARD H ET UX | P S MCCORMICK | 01/30/1946 | 13/484 | KEARNY | KS | T23S-R38W SEC 11: NE |
| L2068588 | MILFORD L W ET UX | P S MCCORMICK | 01/30/1946 | 13/496 | KEARNY | KS | T23S-R38W SEC 11: NE |
| L2068566 | HOUSEHOLTER CLARA | P S MCCORMICK | 01/29/1946 | 13/513 | KEARNY | KS | T23S-R38W SEC 11: NW |
| L2068607 | GROPP DICK ET AL | P S MCCORMICK | 02/01/1946 | 14/131 | KEARNY | KS | T23S-R38W SEC 11: SE |
| L2068608 | GROPP DICK ET AL | P S MCCORMICK | 02/01/1946 | 14/127 | KEARNY | KS | T23S-R38W SEC 11: SW |
| L2070310 | LOHMANN LEWIS ET UX | JOE E DENHAM | 07/01/1946 | 14/173 | KEARNY | KS | T23S-R38W SEC 12: NE |
| L2070724 | GROPP EMMA ET AL | STANOLIND OIL & GAS COMPANY | 07/23/1953 | 24/420 | KEARNY | KS | T23S-R38W SEC 12: NW |
| L2068589 | MILFORD L W ET UX | P S MCCORMICK | 01/30/1946 | 13/458 | KEARNY | KS | T23S-R38W SEC 12: SE |
| L2063753 | ROACH LEONARD H ET UX | P S MCCORMICK | 01/30/1946 | 13/482 | KEARNY | KS | T23S-R38W SEC 12: SE |

| LEASE CODE | LESSOR | LESSEE | LEASE DATE | RECORDING INFO | COUNTY | STATE | LEGAL DESCRIPTION |
|---|---|---|---|---|---|---|---|
| L2063750 | MILFORD L W ET UX | P S MCCORMICK | 01/30/1946 | 13/497 | KEARNY | KS | T23S-R38W SEC 12: SW |
| L2068590 | ROACH LEONARD H ET UX | P S MCCORMICK | 01/30/1946 | 13/483 | KEARNY | KS | T23S-R38W SEC 12: SW |
| L2068569 | MORRIS R G ET UX | P S MCCORMICK | 01/29/1946 | 13/474 | KEARNY | KS | T23S-R38W SEC 13: NE |
| L2063723 | MORRIS R G ET UX | P S MCCORMICK | 01/29/1946 | 13/476 | KEARNY | KS | T23S-R38W SEC 13: NW |
| L2068568 | MORRIS R G ET UX | P S MCCORMICK | 01/29/1946 | 13/475 | KEARNY | KS | T23S-R38W SEC 13: SW |
| L2071149 | B E MILES ET UX | P S MCCORMICK | 08/13/1951 | 21/104 | KEARNY | KS | T23S-R38W SEC 14 ALL |
| L2048789 | B E MILES ET UX | P S MCCORMICK | 08/13/1951 | 21/104, 21/163, 79/289, 83/341-386 | KEARNY | KS | T23S-R38W SEC 14 ALL |
| L2071151 | EMMA GROPP ET AL | P S MCCORMICK | 08/13/1951 | 21/134 | KEARNY | KS | T23S-R38W SEC 14: NE |
| L2066423 | EMMA GROPP ET AL | P S MCCORMICK | 08/13/1951 | 21/131 | KEARNY | KS | T23S-R38W SEC 14: NW |
| L2048791 | EMMA GROPP ET AL | P S MCCORMICK | 08/13/1951 | 21/131, 21/163, 79/289, 83/341-386 | KEARNY | KS | T23S-R38W SEC 14: NW, AS TO GAS RIGHTS ONLY |
| L2066424 | EMMA GROPP ET AL | P S MCCORMICK | 08/13/1951 | 21/132 | KEARNY | KS | T23S-R38W SEC 14: SE |
| L2048792 | EMMA GROPP ET AL | P S MCCORMICK | 08/13/1951 | 21/132, 21/164, 79/289, 83/341-386 | KEARNY | KS | T23S-R38W SEC 14: SE, AS TO GAS RIGHTS ONLY |
| L2071150 | EMMA GROPP ET AL | P S MCCORMICK | 08/13/1951 | 21/133 | KEARNY | KS | T23S-R38W SEC 14: SW |
| L2048790 | EMMA GROPP ET AL | P S MCCORMICK | 08/13/1951 | 21/133, 21/164, 79/289, 83/341-386 | KEARNY | KS | T23S-R38W SEC 14: SW, AS TO GAS RIGHTS ONLY |
| L2067760 | LIDA GNAKOW ET AL | PAUL WARD | 11/16/1946 | 15/79 | KEARNY | KS | T23S-R38W SEC 15: ALL |
| L2048794 | LIDA GNAKOW ET AL | PAUL WARD | 11/16/1946 | 15/79, 26/365, 52/609, 53/67,69, 66/415, 74/289-304, 79/289, | KEARNY | KS | T23S-R38W SEC 15: ALL, LESS AND EXCEPT GAS RIGHTS IN THE COUNCIL GROVE FORMATION, IDENTIFIED IN THE MASONIC HOME 2-2 WELL, LOCATED IN SWSENE OF SEC 6 T26S-R35W, TO BE BETWEEN 2,780' AND 2,980' BELOW THE SURFACE. |
| L2048795 | MAGNOLIA PETROLEUM COMPANY | KANSAS NEBRASKA NATURAL GAS CO | 10/28/1948 | 18/95, 38/329, 79/289, 83/341-386 | KEARNY | KS | T23S-R38W SEC 16: ALL |
| L2048796 | FLORENCE BEIDERWELL ET VIR | JOE E DENHAM | 12/03/1947 | 18/25, 38/329, 79/289, 83/341-386 | KEARNY | KS | T23S-R38W SEC 16: ALL |
| L2074081 | LEWIS LOHMANN | W B JR OSBORN | 08/23/1978 | 57/693 | KEARNY | KS | T23S-R38W SEC 2: S2 |
| L2068567 | KURZ ROSA | ETHEL K MCCORMICK | 01/29/1946 | 13/510 | KEARNY | KS | T23S-R38W SEC 21: NE, NW, SW |
| L2063722 | KURZ ROY ET UX | ETHEL K MCCORMICK | 01/29/1946 | 13/509 | KEARNY | KS | T23S-R38W SEC 21: SE |
| L2063721 | KURZ ROSA ET AL | ETHEL K MCCORMICK | 01/29/1946 | 13/512 | KEARNY | KS | T23S-R38W SEC 22: NE, NW, SE |
| L2068564 | CONRAD W KURZ ESTATE ET AL | ETHEL K MCCORMICK | 01/29/1946 | 13/511 | KEARNY | KS | T23S-R38W SEC 22: NE, NW, SE |
| L2068681 | EVERETT LOUISE E | P S MCCORMICK | 02/08/1946 | 13/473 | KEARNY | KS | T23S-R38W SEC 22: SW |
| L2063744 | GAEDDERT HELENA | P S MCCORMICK | 01/30/1946 | 13/488 | KEARNY | KS | T23S-R38W SEC 23: NW |

| LEASE CODE | LESSOR | LESSEE | LEASE DATE | RECORDING INFO | COUNTY | STATE | LEGAL DESCRIPTION |
|---|---|---|---|---|---|---|---|
| L2063743 | GAEDDERT HELENA | P S MCCORMICK | 01/30/1946 | 13/489 | KEARNY | KS | T23S-R38W SEC 23: SE |
| L2063745 | GAEDDERT HELENA | P S MCCORMICK | 01/30/1946 | 13/487 | KEARNY | KS | T23S-R38W SEC 23: SW |
| L2063720 | KREHBIEL ALIDA M SCHRAG ET VIR | P S MCCORMICK | 01/29/1946 | 13/471 | KEARNY | KS | T23S-R38W SEC 24: N2NE |
| L2068761 | SCHRAG ELISABETH | P S MCCORMICK | 02/12/1946 | 13/494 | KEARNY | KS | T23S-R38W SEC 24: N2S2 |
| L2068570 | SCHRAG ELISABETH | P S MCCORMICK | 01/29/1946 | 13/470 | KEARNY | KS | T23S-R38W SEC 24: S2NE |
| L2074330 | ALVINA KREHBIEL ET VIR | C W BRAKENSIEK | 12/20/1948 | 18/224 | KEARNY | KS | T23S-R38W SEC 24: S2S2 |
| L2072936 | KREHBIEL ALVINA ET VIR | C W BRAKENSIEK | 12/20/1948 | 18/224 | KEARNY | KS | T23S-R38W SEC 24: S2S2 |
| L2074395 | GEORGE M A WIDOWER DITTMER | C E BEYMER | 11/18/1944 | 12/182 | KEARNY | KS | T23S-R38W SEC 25: N2, SW |
| L2074396 | MARGARET L DITTMER WILSON | C E BEYMER | 11/18/1944 | 12/293 | KEARNY | KS | T23S-R38W SEC 25: SE |
| L2063726 | SNIDER D L ET UX | P S MCCORMICK | 01/29/1946 | 13/491 | KEARNY | KS | T23S-R38W SEC 26: NE |
| L2063725 | SNIDER D L ET UX | P S MCCORMICK | 01/29/1946 | 13/490 | KEARNY | KS | T23S-R38W SEC 26: SE |
| L2063727 | SNIDER D L ET UX | P S MCCORMICK | 01/29/1946 | 13/492 | KEARNY | KS | T23S-R38W SEC 26: SW |
| L2067908 | THOMAS C YATES ET AL | KANSAS NEBRASKA NATURAL GAS CO | 11/26/1947 | 17/34 | KEARNY | KS | T23S-R38W SEC 27: ALL |
| L2063616 | ROBERT SAM MONTGOMERY ESTATE | KANSAS NEBRASKA NATURAL GAS CO | 01/16/1948 | 17/31 | KEARNY | KS | T23S-R38W SEC 27: ALL |
| L2068441 | ROSEMARY YATES ESTATE | KANSAS NEBRASKA NATURAL GAS CO | 01/16/1948 | 17/32 | KEARNY | KS | T23S-R38W SEC 27: ALL |
| L2063618 | ROSEMARY YATES ESTATE | KANSAS NEBRASKA NATURAL GAS CO | 01/16/1948 | 17/32 | KEARNY | KS | T23S-R38W SEC 27: ALL |
| L2063617 | ROBERT SAM MONTGOMERY ESTATE | KANSAS NEBRASKA NATURAL GAS CO | 01/16/1948 | 17/31 | KEARNY | KS | T23S-R38W SEC 27: ALL |
| L2051983 | THOMAS C YATES ET AL | KANSAS NEBRASKA NATURAL GAS CO | 11/26/1947 | 17/34 | KEARNY | KS | T23S-R38W SEC 27: ALL |
| L2051984 | ROSEMARY YATES ESTATE | KANSAS NEBRASKA NATURAL GAS CO | 01/16/1948 | 17/32 | KEARNY | KS | T23S-R38W SEC 27: ALL |
| L2051985 | ROBERT SAM MONTGOMERY ESTATE | KANSAS NEBRASKA NATURAL GAS CO | 01/16/1948 | 17/31 | KEARNY | KS | T23S-R38W SEC 27: ALL |
| L2048797 | ROSEMARY YATES ESTATE | KANSAS NEBRASKA NATURAL GAS CO | 01/16/1948 | 147/99, 160/201, 17/32, 74/289-304, 79/289, 83/341-386 | KEARNY | KS | T23S-R38W SEC 27: ALL, LESS AND EXCEPT GAS RIGHTS IN THE COUNCIL GROVE FORMATION, IDENTIFIED IN THE MASONIC HOME 2-2 WELL, LOCATED IN SWSENE OF SEC 6 T26S-R35W, TO BE BETWEEN 2,780' AND 2,980' BELOW THE SURFACE. |
| L2048798 | ROBERT SAM MONTGOMERY ESTATE | KANSAS NEBRASKA NATURAL GAS CO | 01/16/1948 | 147/99, 160/201, 17/31, 74/289-304, 79/289, 83/341-386 | KEARNY | KS | T23S-R38W SEC 27: ALL, LESS AND EXCEPT GAS RIGHTS IN THE COUNCIL GROVE FORMATION, IDENTIFIED IN THE MASONIC HOME 2-2 WELL, LOCATED IN SWSENE OF SEC 6 T26S-R35W, TO BE BETWEEN 2,780' AND 2,980' BELOW THE SURFACE. |
| L2063719 | HOUCK J D ET UX | ETHEL K MCCORMICK | 01/29/1946 | 13/508 | KEARNY | KS | T23S-R38W SEC 28: NE |
| L2063746 | LINDNER ETHEL M ET AL | P S MCCORMICK | 01/30/1946 | 13/466 | KEARNY | KS | T23S-R38W SEC 28: NW |
| L2068565 | HOUCK JESSE D ET UX | ETHEL K MCCORMICK | 01/29/1946 | 13/507 | KEARNY | KS | T23S-R38W SEC 28: SE |

| LEASE CODE | LESSOR | LESSEE | LEASE DATE | RECORDING INFO | COUNTY | STATE | LEGAL DESCRIPTION |
|---|---|---|---|---|---|---|---|
| L2068585 | LINDNER ETHEL M ET AL | P S MCCORMICK | 01/30/1946 | 13/464 | KEARNY | KS | T23S-R38W SEC 28: SW |
| L2068587 | LINDNER ETHEL M ET AL | P S MCCORMICK | 01/30/1946 | 13/463 | KEARNY | KS | T23S-R38W SEC 29: SE |
| L2068586 | LINDNER ETHEL M ET AL | P S MCCORMICK | 01/30/1946 | 13/465 | KEARNY | KS | T23S-R38W SEC 29: SW |
| L2048799 | HARRY PALMER ET UX | JOE E DENHAM | 11/24/1948 | 102/93, 131/357,359, 18/564, 19/401, 79/289, 83/341-386 | KEARNY | KS | T23S-R38W SEC 31: E2 |
| L2067893 | HARRY PALMER ET UX | JOE E DENHAM | 11/24/1948 | 18/564 | KEARNY | KS | T23S-R38W SEC 31: E2 |
| L2048800 | HOWARD H JOHNSON ET UX | PAUL WARD | 11/12/1946 | 15/31, 26/479, 35/335, 79/289, 83/341-386, 918/925 | KEARNY | KS | T23S-R38W SEC 31: LOT 1, LOT 2, E2NW, LOT 3, LOT 4, E2SW |
| L2067699 | HOWARD H JOHNSON ET UX | PAUL WARD | 11/12/1946 | 15/31 | KEARNY | KS | T23S-R38W SEC 31: W2 |
| L2063718 | ALLEN MARTHA M ET VIR | ETHEL K MCCORMICK | 01/29/1946 | 13/506 | KEARNY | KS | T23S-R38W SEC 32: NE |
| L2063717 | ALLEN MARTHA M ET VIR | ETHEL K MCCORMICK | 01/29/1946 | 13/505 | KEARNY | KS | T23S-R38W SEC 32: NW |
| L2064008 | ESTELLE NIEBUHR ET AL | KANSAS NEBRASKA NATURAL GAS CO | 02/17/1954 | 25/435 | KEARNY | KS | T23S-R38W SEC 33: E2 |
| L2048804 | ESTELLE NIEBUHR ET AL | KANSAS NEBRASKA NATURAL GAS CO | 02/17/1954 | 154/167, 25/435, 74/341, 79/289, 83/341 | KEARNY | KS | T23S-R38W SEC 33: E2, LESS AND EXCEPT GAS RIGHTS IN THE COUNCIL GROVE FORMATION AS IDENTIFIED IN THE MASONIC HOME 2-2 WELL TO BE BETWEEN 2,780' AND 2,980' BELOW THE SURFACE |
| L2068584 | KNEER DELLA B | P S MCCORMICK | 01/30/1946 | 13/481 | KEARNY | KS | T23S-R38W SEC 33: NW |
| L2069837 | VIOLET B MALONE ET VIR | KANSAS NEBRASKA NATURAL GAS CO | 05/15/1951 | 20/603 | KEARNY | KS | T23S-R38W SEC 33: SW |
| L2048801 | VIOLET B MALONE ET VIR | KANSAS NEBRASKA NATURAL GAS CO | 05/15/1951 | 20/603, 40/19, 74/289, 79/289, 83/341 | KEARNY | KS | T23S-R38W SEC 33: SW, LESS AND EXCEPT GAS RIGHTS IN THE COUNCIL GROVE FORMATION AS IDENTIFIED IN THE MASONIC HOME 2-2 WELL TO BE BETWEEN 2,780' AND 2,980' BELOW THE SURFACE |
| L2074278 | CARRIE M HAWK ET AL | C E BEYMER | 11/18/1944 | 12/181 | KEARNY | KS | T23S-R38W SEC 34: NE |
| L2074277 | C E BEYMER ET UX | L H HARRELL | 11/18/1944 | 12/183 | KEARNY | KS | T23S-R38W SEC 34: SE |
| L2074279 | W M P VANDERSTAY | C E BEYMER | 11/18/1944 | 12/164 | KEARNY | KS | T23S-R38W SEC 34: W2 |
| L2063738 | DUFF MARGARET E | P S MCCORMICK | 01/30/1946 | 13/469 | KEARNY | KS | T23S-R38W SEC 35: NE |
| L2068596 | THOMPSON HAZEL M ET AL | P S MCCORMICK | 01/31/1946 | 13/498 | KEARNY | KS | T23S-R38W SEC 35: NW |
| L2064524 | PUYEAR JESSIE C ET VIR | C E BEYMER | 04/01/1945 | 12/584 | KEARNY | KS | T23S-R38W SEC 35: S2 |
| L2063739 | DUVALL HARRY ET UX | P S MCCORMICK | 01/30/1946 | 13/462 | KEARNY | KS | T23S-R38W SEC 36: NE |
| L2066425 | HARRY DUVALL ET UX | P S MCCORMICK | 08/13/1951 | 21/78 | KEARNY | KS | T23S-R38W SEC 36: NW |
| L2066426 | HOWARD DUVALL ET UX | P S MCCORMICK | 08/13/1951 | 21/81 | KEARNY | KS | T23S-R38W SEC 36: NW |
| L2048805 | HARRY DUVALL ET UX | P S MCCORMICK | 08/13/1951 | 21/78, 26/533, 26/573, 74/289, 79/289, 83/341 | KEARNY | KS | T23S-R38W SEC 36: NW, AS TO GAS RIGHTS ONLY, LESS AND EXCEPT GAS RIGHTS IN THE COUNCIL GROVE FORMATION AS IDENTIFIED IN THE MASONIC HOME 2-2 WELL, LOCATED IN SWSENE OF, SEC 6-T26S-R35W, TO BE BETWEEN 2,780' AND 2,980' BELOW THE SURFACE. |
| L2048806 | HOWARD DUVALL ET UX | P S MCCORMICK | 08/13/1951 | 21/81 | KEARNY | KS | T23S-R38W SEC 36: NW, AS TO GAS RIGHTS ONLY, LESS AND EXCEPT GAS RIGHTS IN THE COUNCIL GROVE FORMATION AS IDENTIFIED IN THE MASONIC HOME 2-2 WELL, LOCATED IN SWSENE OF, SEC 6-T26S-R35W, TO BE BETWEEN 2,780' AND 2,980' BELOW THE SURFACE. |

| LEASE CODE | LESSOR | LESSEE | LEASE DATE | RECORDING INFO | COUNTY | STATE | LEGAL DESCRIPTION |
|---|---|---|---|---|---|---|---|
| L2069211 | HOWARD DUVALL ET UX | CHAMPLIN REFINING COMPANY | 03/26/1951 | 20/394 | KEARNY | KS | T23S-R38W SEC 36: SE |
| L2048807 | HOWARD DUVALL ET UX | CHAMPLIN REFINING COMPANY | 03/26/1951 | 20/394 | KEARNY | KS | T23S-R38W SEC 36: SE, AS TO GAS RIGHTS ONLY, LESS AND EXCEPT GAS RIGHTS IN THE COUNCIL GROVE FORMATION AS IDENTIFIED IN THE MASONIC HOME 2-2 WELL, LOCATED IN SWSENE OF SEC 6-T26S-R35W TO BE BETWEEN 2,780' AND 2,980' BELOW THE SURFACE. |
| L2063740 | DUVALL HOWARD ET UX | ETHEL K MCCORMICK | 01/30/1946 | 13/501 | KEARNY | KS | T23S-R38W SEC 36: SW |
| L2072616 | S R WIDNER ET UX | KANSAS NEBRASKA NATURAL GAS CO | 11/21/1947 | 16/576 | KEARNY | KS | T23S-R38W SEC 9: ALL |
| L2048788 | S R WIDNER ET UX | KANSAS NEBRASKA NATURAL GAS CO | 11/21/1947 | 148/189, 16/576, 39/641, 41/307, 79/289, 83/341-386 | KEARNY | KS | T23S-R38W SEC 9: ALL |
| L2074406 | R G MORRIS | P S MCCORMICK | 05/06/1946 | 14/166 | KEARNY | KS | T23S-R38W SEC 13: N2SE, S2SE |
| L2074407 | FRANCES MILFORD | P S MCCORMICK | 05/06/1946 | 14/165 | KEARNY | KS | T23S-R38W SEC 13: N2SE, S2SE |
| L2074082 | PEGGY L DAVIS ET VIR | RALPH P JR CLARK | 03/15/1978 | 57/137 | KEARNY | KS | T23S-R38W SEC 2: SW, TO A DEPTH OF 4,000' |
| L2074083 | FLORENCE TATE FLETCHER | RALPH P JR CLARK | 03/15/1978 | 57/141 | KEARNY | KS | T23S-R38W SEC 2: SW |
| L2074084 | VICTOR B II TATE ET AL | RALPH P JR CLARK | 03/15/1978 | 57/125 | KEARNY | KS | T23S-R38W SEC 2: SW |
| L2074412 | B E CATHERINE D MILES ET UX | JOE E DENHAM | 12/05/1946 | 15/2 | KEARNY | KS | T23W-R37W SEC 28: N2SW, INSOFAR AND ONLY INSOFAR AS SAID LEASE COVERS THE DEPTHS FROM TOP OF THE HEEBNER SHALE (OR, IF THE HEEBNER SHALE IS NOT PRESENT, THEN 400' BELOW THE BASE OF THE COUNCIL GROVE FORMATION) DOWN TO THE STRATIGRAPHIC EQUIVALENT OF THE TOTAL DEPTH DRILLED OF |
| L2074244 | EUROMEX OIL COMPANY INC | W E BAKKE | 04/16/1954 | 25/348 | KEARNY | KS | T24S,L R38W SEC 20: NE, DOWN TO THE BASE OF THE HUGOTON PAY ZONE OR 2,850', NATURAL GAS ONLY. |
| L2066817 | CONE GERTRUDE E ET AL | FRED C KOCH | 09/07/1944 | 11/597 | KEARNY | KS | T24S-R35W SEC 12: ALL<br>T24S-R35W SEC 13: ALL<br>T24S-R35W SEC 14: LOT 9 |
| L2064683 | E R THORPE ESTATE | JOE E DENHAM | 04/13/1943 | 9/447 | KEARNY | KS | T24S-R35W SEC 12: SW<br>T24S-R35W SEC 18: NESW, NW |
| L2070196 | BENTRUP CHARLES ET UX | JOE E DENHAM | 06/14/1943 | 10/209 | KEARNY | KS | T24S-R35W SEC 14: ALL |
| L2067300 | MARTIN ELSWORTH D | JOE E DENHAM | 10/20/1943 | 10/481 | KEARNY | KS | T24S-R35W SEC 14: ALL |
| L2071359 | COERBER HERMAN A ETUX | JOE E DENHAM | 08/23/1943 | 10/358 | KEARNY | KS | T24S-R35W SEC 14: NWNW |
| L2072973 | WALTERS IRENE F ET VIR | CITIES SERVICE OIL CO | 12/24/1942 | 9/379 | KEARNY | KS | T24S-R35W SEC 14: S2SW<br>T24S-R35W SEC 15: LOT 5 |
| L2065269 | PYRAMID LIFE INSURANCE CO | JOE E DENHAM | 05/26/1943 | 10/348 | KEARNY | KS | T24S-R35W SEC 14: SE |
| L2066067 | COHEN EDWIN S ET UX | H D TAYLOR | 07/29/1943 | 10/276 | KEARNY | KS | T24S-R35W SEC 15: N2SW, LOT 3, LOT 4<br>T24S-R35W SEC 15: NENE, LOT 3, LOT 4<br>T24S-R35W SEC 15: NW, LOT 3, LOT 4 |
| L2070888 | SMITH LOUISE CORBETT ET AL | JOE E DENHAM | 08/01/1943 | 10/422 | KEARNY | KS | T24S-R35W SEC 16: E2NE, E2SE |
| L2070882 | CORBETT DOLLY | JOE E DENHAM | 08/01/1943 | 10/445 | KEARNY | KS | T24S-R35W SEC 16: NE |
| L2064824 | DODGE CITY HUNTING CLUB | JOE E DENHAM | 04/21/1943 | 9/507 | KEARNY | KS | T24S-R35W SEC 16: NW<br>T24S-R35W SEC 17: NE |
| L2070883 | CORBETT JACOB ALVA ET AL | JOE E DENHAM | 08/01/1943 | 10/423 | KEARNY | KS | T24S-R35W SEC 16: SW<br>T24S-R35W SEC 17: SE |
| L2070887 | MELTON RUTH C ET AL | JOE E DENHAM | 08/01/1943 | 10/424 | KEARNY | KS | T24S-R35W SEC 16: W2NE, W2SE |

| LEASE CODE | LESSOR | LESSEE | LEASE DATE | RECORDING INFO | COUNTY | STATE | LEGAL DESCRIPTION |
|---|---|---|---|---|---|---|---|
| L2065451 | BENTRUP PAUL F ET UX | JOE E DENHAM | 06/11/1943 | 10/200 | KEARNY | KS | T24S-R35W SEC 17: E2SWNW, LOT 4<br>T24S-R35W SEC 17: NWSW, LOT 4<br>T24S-R35W SEC 17: S2NWSWNW, LOT 4 |
| L2065478 | BENTRUP CHARLES ET UX | JOE E DENHAM | 06/14/1943 | 10/210 | KEARNY | KS | T24S-R35W SEC 17: N2NW |
| L2070636 | BENTRUP CHARLES ET UX | STANOLIND OIL AND GAS CO | 07/18/1949 | 19/135 | KEARNY | KS | T24S-R35W SEC 17: N2NWSWNW |
| L2070197 | BENTRUP HENRY D ET UX | JOE E DENHAM | 06/14/1943 | 10/129 | KEARNY | KS | T24S-R35W SEC 17: NESW, LOT 3<br>T24S-R35W SEC 17: SENW, LOT 3 |
| L2070031 | SUSANNAH FLETCHER ET VIR | JOE E DENHAM | 06/01/1943 | 10/222 | KEARNY | KS | T24S-R35W SEC 18: ALL<br>T24S-R35W SEC 24: ALL<br>T24S-R36W SEC 13: ALL |
| L2070199 | OSBORN PRESTON F | JOE E DENHAM | 06/14/1943 | 10/145 | KEARNY | KS | T24S-R35W SEC 18: ALL<br>T24S-R35W SEC 19: ALL |
| L2069446 | ANDERSON MABEL F ET AL | JOE E DENHAM | 04/13/1943 | 9/539 | KEARNY | KS | T24S-R35W SEC 18: N2NE |
| L2065477 | BENTRUP CHARLES ET UX | JOE E DENHAM | 06/14/1943 | 10/208 | KEARNY | KS | T24S-R35W SEC 18: N2SE, S2NE |
| L2070682 | ROGERS C H | STANOLIND OIL AND GAS CO | 07/20/1949 | 18/548 | KEARNY | KS | T24S-R35W SEC 18: N2SE, S2NE |
| L2071421 | STATE BOARD OF ADMINISTRATION | FRED C KOCH | 08/26/1944 | 11/579, 14/158 | KEARNY | KS | T24S-R35W SEC 19: ALL<br>T24S-R35W SEC 20: ALL<br>T24S-R36W SEC 24: ALL |
| L2048840 | STATE BOARD OF ADMINISTRATION | FRED C KOCH | 08/26/1944 | 11/579, 14/158, 28/305, 74/341-350, 79/289, 83/341-386 | KEARNY | KS | T24S-R35W SEC 19: ALL<br>T24S-R35W SEC 20: ALL<br>T24S-R36W SEC 24: ALL |
| L2048824 | EARL W CAMPBELL ET AL | JOE L MURPHY | 05/18/1936 | 28/305, 6/24, 6/568, 74/289-304, 79/289, 83/341-386 | KEARNY | KS | T24S-R35W SEC 19: E2SW, SE<br>T24S-R36W SEC 24: E2SE<br>T25S-R35W SEC 6: N2SESE, NWSES4N2 |
| L2065155 | EARL W CAMPBELL ET AL | JOE L MURPHY | 05/18/1936 | 6/568 | KEARNY | KS | T24S-R35W SEC 19: E2SW, LOT 1, LOT 2, LOT 3, LOT 4, LOT 5, LOT 6<br>T24S-R35W SEC 19: SE, LOT 1, LOT 2, LOT 3, LOT 4, LOT 5, LOT 6<br>T24S-R36W SEC 24: E2SE LOT 5,6 |
| L2048827 | IRENE F WALTERS ET VIR | FINKER OIL & GAS PRODUCTION | 10/30/1939 | 7/325, 74/341, 79/289, 83/341 | KEARNY | KS | T24S-R35W SEC 20: LOT 1, LOT 2, LOT 3, LOT 4 AND ACCRETIONS THERETO N2SE, SESE, NESW, AS TO GAS RIGHTS ONLY, LESS AND EXCEPT GAS RIGHTS IN THE COUNCIL GROVE FORMATION AS IDENTIFIED IN THE MASONIC HOME 2-2 WELL LOCATED IN SWSENE OF SEC 6 T26W-35W TO BETWEEN 2,780' AND 2,980' BELOW |
| L2072228 | IRENE F WALTERS ET VIR | FIN-KER OIL & GAS PRODUCTION | 10/30/1939 | 7/325 | KEARNY | KS | T24S-R35W SEC 20: N2<br>T24S-R35W SEC 20: N2SE<br>T24S-R35W SEC 20: NESW |
| L2067438 | DAVIS A WILLIAMS ET UX | FIN-KER OIL & GAS PRODUCTION | 10/30/1939 | 7/389 | KEARNY | KS | T24S-R35W SEC 20: NWSW<br>T24S-R35W SEC 20: S2SW |
| L2048825 | DAVIS A WILLIAMS ET UX | FINKER OIL & GAS PRODUCTION | 10/30/1939 | 7/389, 74/341, 79/289, 83/341 | KEARNY | KS | T24S-R35W SEC 20: S2SW, NWSW, AS TO GAS RIGHTS ONLY, LESS AND EXCEPT GAS RIGHTS IN THE COUNCIL GROVE FORMATION AS IDENTIFIED IN THE MASONIC HOME 2-2 WELL LOCATED IN SWSENE OF SEC 6 T26W-35W TO BETWEEN 2,780' AND 2,980' BELOW THE SURFACE |
| L2064521 | JOHN C MCCLURKIN ET UX | FIN-KER OIL & GAS PRODUCTION | 04/01/1944 | 11/70 | KEARNY | KS | T24S-R35W SEC 20: SWSE |
| L2048826 | JOHN C MCCLURKIN ET UX | FINKER OIL & GAS PRODUCTION | 04/01/1944 | 11/70, 14/415, 37/224, 74/341, 79/289, 83/341 | KEARNY | KS | T24S-R35W SEC 20: SWSE, AS TO GAS RIGHTS ONLY, LESS AND EXCEPT GAS RIGHTS IN THE COUNCIL GROVE FORMATION AS IDENTIFIED IN THE MASONIC HOME 2-2 WELL LOCATED IN SWSENE OF SEC 6 T26W-35W TO BETWEEN 2,780' AND 2,980' BELOW THE SURFACE |
| L2070448 | BARDWELL L F ET AL | JOE E DENHAM | 07/12/1943 | 10/420 | KEARNY | KS | T24S-R35W SEC 23: N2 |
| L2072070 | JONES ARTHUR H ET AL TRUSTEES | JOE E DENHAM | 10/20/1943 | 10/449 | KEARNY | KS | T24S-R35W SEC 23: S2 |
| L2067299 | GARDEN CITY COMPANY | JOE E DENHAM | 10/20/1943 | 10/447 | KEARNY | KS | T24S-R35W SEC 23: SE |
| L2064575 | CITY OF DEERFIELD | P S MCCORMICK | 04/05/1948 | 17/125 | KEARNY | KS | T24S-R35W SEC 23: SE |
| L2064576 | DEERFIELD TWP KEARNY CO | P S MCCORMICK | 04/05/1948 | 17/126 | KEARNY | KS | T24S-R35W SEC 23: SE |
| L2065275 | AKIN DOROTHY G ET VIR | JOE E DENHAM | 05/27/1943 | 10/106 | KEARNY | KS | T24S-R35W SEC 26: E2SW |

| LEASE CODE | LESSOR | LESSEE | LEASE DATE | RECORDING INFO | COUNTY | STATE | LEGAL DESCRIPTION |
|---|---|---|---|---|---|---|---|
| L2068655 | KRIETE H C ET AL | NORTHERN NATURAL GAS CO | 02/05/1940 | 7/349 | KEARNY | KS | T24S-R35W SEC 26: NE |
| L2065538 | DYCKMAN W A ET UX | JOE E DENHAM | 06/24/1943 | 10/266 | KEARNY | KS | T24S-R35W SEC 26: NW |
| L2068654 | KRIETE H C | NORTHERN NATURAL GAS CO | 02/05/1940 | 7/411 | KEARNY | KS | T24S-R35W SEC 26: SE |
| L2069979 | OWEN E M ET UX | JOE E DENHAM | 05/26/1943 | 10/111 | KEARNY | KS | T24S-R35W SEC 26: W2SW |
| L2064586 | SCOTT ELMER E ET UX | FRED C KOCH | 04/06/1944 | 11/87 | KEARNY | KS | T24S-R35W SEC 27: N2NE |
| L2063691 | MCCUE ELBERT R ET UX | NORTHERN NATURAL GAS CO | 01/25/1940 | 7/344 | KEARNY | KS | T24S-R35W SEC 27: NW |
| L2063696 | MCCUE GLENN LYNN ET UX | NORTHERN NATURAL GAS CO | 01/26/1940 | 7/357 | KEARNY | KS | T24S-R35W SEC 27: S2 |
| L2070259 | DYCKMAN W A ET UX | JOE E DENHAM | 06/24/1943 | 10/265 | KEARNY | KS | T24S-R35W SEC 27: S2NE |
| L2074426 | THE TRI-COUNTY GAS COMPANY | FIN-KER OIL AND GAS PRODUCTION COMPANY | 08/24/1945 | 14/355 | KEARNY | KS | T24S-R35W SEC 29: ALL |
| L2048829 | EMMA MORRIS ESTATE | FINKER OIL & GAS PRODUCTION | 11/20/1939 | 28/305, 7/387, 74/289, 79/289, 83/341 | KEARNY | KS | T24S-R35W SEC 29: ALL |
| L2064118 | THE BANK SAVINGS LIFE FUND | BEN F BRACK | 02/28/1945 | 12/494 | KEARNY | KS | T24S-R35W SEC 29: E2NE |
| L2068293 | GLENN A RIXON ET UX | BEN F BRACK | 01/06/1945 | 12/333 | KEARNY | KS | T24S-R35W SEC 29: E2NE |
| L2064119 | THE BANK SAVINGS LIFE FUND | BEN F BRACK | 02/28/1945 | 12/494 | KEARNY | KS | T24S-R35W SEC 29: E2NE |
| L2051986 | THE BANK SAVINGS LIFE FUND | BEN F BRACK | 02/28/1945 | 12/494 | KEARNY | KS | T24S-R35W SEC 29: E2NE |
| L2048821 | GLENN A RIXON ET UX | BEN F BRACK | 01/06/1945 | 100/645, 111/237, 12/333, 14/293,295, 14/355, 27/267, 27/58, | KEARNY | KS | T24S-R35W SEC 29: E2NE FROM 0 TO 3,199 FEET FROM 3,200 TO 99,999 FEET |
| L2048822 | THE BANK SAVINGS LIFE FUND | BEN F BRACK | 02/28/1945 | 12/494 | KEARNY | KS | T24S-R35W SEC 29: E2NE FROM 0 TO 3,199 FEET FROM 3,200 TO 99,999 FEET |
| L2067437 | A D WHITE ET UX | FIN-KER OIL & GAS PRODUCTION | 10/30/1939 | 7/330 | KEARNY | KS | T24S-R35W SEC 29: E2SE<br>T24S-R35W SEC 29: NW |
| L2048828 | A D WHITE ET UX | FINKER OIL & GAS PRODUCTION | 10/30/1939 | 7/330 | KEARNY | KS | T24S-R35W SEC 29: NW, E2SE, LESS AND EXCEPT GAS RIGHTS IN THE COUNCIL GROVE FORMATION AS IDENTIFIED IN THE MASONIC HOME 2-2 WELL LOCATED IN SWSENE OF SEC 6 T26W-35W TO BETWEEN 2,780' AND 2,980' BELOW THE SURFACE |
| L2067824 | EMMA MORRIS ESTATE | FIN-KER OIL & GAS PRODUCTION | 11/20/1939 | 7/387 | KEARNY | KS | T24S-R35W SEC 29: SW |
| L2065383 | HARRY J LYTLE ET AL | JOE E DENHAM | 06/03/1943 | 10/254 | KEARNY | KS | T24S-R35W SEC 29: W2E2 |
| L2048830 | HARRY J LYTLE ET AL | JOE E DENHAM | 06/03/1943 | 10/254 | KEARNY | KS | T24S-R35W SEC 29: W2E2, LESS AND EXCEPT GAS RIGHTS IN THE COUNCIL GROVE FORMATION AS IDENTIFIED IN THE MASONIC HOME 2-2 WELL LOCATED IN SWSENE OF SEC 6 T26W-35W TO BETWEEN 2,780' AND 2,980' BELOW THE SURFACE |
| L2068202 | GEO W SINGLETON ET UX | FIN-KER OIL & GAS PRODUCTION | 12/30/1943 | 10/485 | KEARNY | KS | T24S-R35W SEC 30: E2 |
| L2048833 | GEO W SINGLETON ET UX | FINKER OIL & GAS PRODUCTION | 12/30/1943 | 10/485, 28/305, 52/156, 74/341, 79/289, 83/341 | KEARNY | KS | T24S-R35W SEC 30: E2, AS TO GAS RIGHTS ONLY, LESS AND EXCEPT GAS RIGHTS IN THE COUNCIL GROVE FORMATION AS IDENTIFIED IN THE MASONIC HOME 2-2 WELL LOCATED IN SWSENE OF SEC 6 T26W-35W TO BETWEEN 2,780' AND 2,980' BELOW THE SURFACE |
| L2048831 | L BURG ESTATE | KANSAS NATURAL GAS INC | 02/10/1943 | 11/302, 12/249, 28/305, 37/438, 51/571, 60/137, 647/264, 648/403, | KEARNY | KS | T24S-R35W SEC 30: E2SW<br>T24S-R36W SEC 25: E2, SESW |
| L2063861 | L BURG ESTATE | KANSAS NATURAL GAS INC | 02/10/1943 | 9/406 | KEARNY | KS | T24S-R35W SEC 30: E2SW, LOT 3, LOT 4<br>T24S-R36W SEC 25: ALL |

| LEASE CODE | LESSOR | LESSEE | LEASE DATE | RECORDING INFO | COUNTY | STATE | LEGAL DESCRIPTION |
|---|---|---|---|---|---|---|---|
| L2067439 | ETHEL M BEYMER ET VIR | FIN-KER OIL & GAS PRODUCTIONCOMPANY | 10/30/1939 | 7/392 | KEARNY | KS | T24S-R35W SEC 30: NW |
| L2048832 | ETHEL M BEYMER ET VIR | FINKER OIL & GAS PRODUCTION | 10/30/1939 | 28/305, 7/392, 74/339, 79/289, 83/341 | KEARNY | KS | T24S-R35W SEC 30: NW, AS TO GAS RIGHTS ONLY, LESS AND EXCEPT GAS RIGHTS IN THE COUNCIL GROVE FORMATION AS IDENTIFIED IN THE MASONIC HOME 2-2 WELL LOCATED IN SWSENE OF SEC 6 T26W-35W TO BETWEEN 2,780' AND 2,980' BELOW THE SURFACE |
| L2072229 | IRENE THORPE ESTATE | FIN-KER OIL & GAS PROD | 10/30/1939 | 7/390 | KEARNY | KS | T24S-R35W SEC 31: N2 |
| L2048837 | R L EDSON | FINKER OIL & GAS PRODUCTION | 04/22/1940 | 8/17 | KEARNY | KS | T24S-R35W SEC 32: NE |
| L2069572 | R L EDSON | FIN-KER OIL & GAS PRODUCTION | 04/22/1940 | 8/17 | KEARNY | KS | T24S-R35W SEC 32: NE |
| L2069573 | R L EDSON | FIN-KER OIL & GAS PRODUCTION | 04/22/1940 | 8/17 | KEARNY | KS | T24S-R35W SEC 32: NE |
| L2051976 | R L EDSON | FINKER OIL & GAS PRODUCTION | 04/22/1940 | 8/17 | KEARNY | KS | T24S-R35W SEC 32: NE |
| L2072227 | H G ARMSTRONG | FIN-KER OIL & GAS PRODUCTION | 10/30/1939 | 7/327 | KEARNY | KS | T24S-R35W SEC 32: NENW |
| L2048835 | H G ARMSTRONG | FINKER OIL & GAS PRODUCTION | 10/30/1939 | 7/327 | KEARNY | KS | T24S-R35W SEC 32: NENW, AS TO GAS RIGHTS ONLY, LESS AND EXCEPT GAS RIGHTS IN THE COUNCIL GROVE FORMATION AS IDENTIFIED IN THE MASONIC HOME 2-2 WELL LOCATED IN SWSENE OF SEC 6 T26W-35W TO BETWEEN 2,780' AND 2,980' BELOW THE SURFACE |
| L2069482 | WM W RITCHEY ET UX | FIN-KER OIL & GAS PRODUCTION | 04/15/1943 | 9/499 | KEARNY | KS | T24S-R35W SEC 32: SE |
| L2048838 | WM W RITCHEY ET UX | FINKER OIL & GAS PRODUCTION | 04/15/1943 | 9/499 | KEARNY | KS | T24S-R35W SEC 32: SE, AS TO GAS RIGHTS ONLY, LESS AND EXCEPT GAS RIGHTS IN THE COUNCIL GROVE FORMATION AS IDENTIFIED IN THE MASONIC HOME 2-2 WELL LOCATED IN SWSENE OF SEC 6 T26W-35W TO BETWEEN 2,780' AND 2,980' BELOW THE SURFACE |
| L2068601 | CECIL A TATE ET AL | FIN-KER OIL & GAS PRODUCTION | 02/01/1940 | 8/43 | KEARNY | KS | T24S-R35W SEC 32: SENW<br>T24S-R35W SEC 32: W2NW |
| L2072230 | ROBERT G MORRIS ET UX | FIN-KER OIL & GAS PRODUCTION | 10/30/1939 | 7/329 | KEARNY | KS | T24S-R35W SEC 32: SW |
| L2048836 | ROBERT G MORRIS ET UX | FINKER OIL & GAS PRODUCTION | 10/30/1939 | 7/329 | KEARNY | KS | T24S-R35W SEC 32: SW, AS TO GAS RIGHTS ONLY, LESS AND EXCEPT GAS RIGHTS IN THE COUNCIL GROVE FORMATION AS IDENTIFIED IN THE MASONIC HOME 2-2 WELL LOCATED IN SWSENE OF SEC 6 T26W-35W TO BETWEEN 2,780' AND 2,980' BELOW THE SURFACE |
| L2048834 | CECIL A TATE ET AL | FINKER OIL & GAS PRODUCTION | 02/01/1940 | 28/305, 74/341-350, 79/289, 8/43, 83/341-386 | KEARNY | KS | T24S-R35W SEC 32: W2NW, SENW, AS TO GAS RIGHTS ONLY, LESS AND EXCEPT GAS RIGHTS IN THE COUNCIL GROVE FORMATION AS IDENTIFIED IN THE MASONIC HOME 2-2 WELL LOCATED IN SWSENE OF SEC 6 T26W-35W TO BETWEEN 2,780' AND 2,980' BELOW THE SURFACE |
| L2048868 | FRED G WARTHEN ET UX | FINKER OIL & GAS PRODUCTION | 07/31/1944 | 11/165, 28/305, 74/289, 79/289, 83/341 | KEARNY | KS | T24S-R35W SEC 34: 6.25 ACRES IN S2NW, MORE PARTICULARLY DESCRIBED BY METES AND BOUNDS, LESS AND EXCEPT OIL RIGHTS, AND LESS AND EXCEPT GAS RIGHTS IN THE COUNCIL GROVE FORMATION AS IDENTIFIED IN THE MASONIC HOME 2-2 WELL LOCATED IN SWSENE OF SEC 6 T26W-35W TO BETWEEN 2,780' |
| L2063818 | A E WILLIS ET UX | NORTHERN NATURAL GAS COMPANY | 02/05/1940 | 7/417 | KEARNY | KS | T24S-R35W SEC 34: E2SW<br>T24S-R35W SEC 34: S2NE<br>T24S-R35W SEC 34: SE |
| L2068653 | ELLA MCKEY | NORTHERN NATURAL GAS COMPANY | 02/05/1940 | 7/407 | KEARNY | KS | T24S-R35W SEC 34: N2NE<br>T24S-R35W SEC 34: NW<br>T24S-R35W SEC 34: W2SW |
| L2048867 | ELLA MCKEY | NORTHERN NATURAL GAS COMPANY | 02/05/1940 | 28/305, 7/407, 74/341, 79/289, 83/341 | KEARNY | KS | T24S-R35W SEC 34: NW, N2NE, W2SW, LESS AND EXCEPT A 6.25 ACRE TRACT IN THE S2NW, LESS AND EXCEPT OIL RIGHTS AND LESS AND EXCEPT GAS RIGHTS IN THE COUNCIL GROVE FORMATION AS IDENTIFIED IN THE MASONIC HOME 2-2 WELL, LOCATED IN THE SWSENE OF SE 6 T26S-R35W TO BE BETWEEN 2,780' AND 2,980' |
| L2066129 | FRED G WARTHEN ET UX | FIN-KER OIL & GAS PRODUCTION | 07/31/1944 | 11/165 | KEARNY | KS | T24S-R35W SEC 34: S2NW |
| L2048869 | A E WILLIS ET UX | NORTHERN NATURAL GAS COMPANY | 02/05/1940 | 7/417 | KEARNY | KS | T24S-R35W SEC 34: SE, E2SW, S2NE |
| L2063706 | H C KRIETE | NORTHERN NATURAL GAS COMPANY | 01/27/1940 | 7/361 | KEARNY | KS | T24S-R35W SEC 35: ALL |
| L2048839 | H C KRIETE | NORTHERN NATURAL GAS COMPANY | 01/27/1940 | 7/361 | KEARNY | KS | T24S-R35W SEC 35: ALL |
| L2064663 | WITTE HENRY ET UX | JOE E DENHAM | 04/12/1943 | 9/504 | KEARNY | KS | T24S-R35W SEC 4: E2NE |
| L2069506 | BARROW JAMES S ET UX | JOE E DENHAM | 04/17/1943 | 9/518 | KEARNY | KS | T24S-R35W SEC 4: NW |

| LEASE CODE | LESSOR | LESSEE | LEASE DATE | RECORDING INFO | COUNTY | STATE | LEGAL DESCRIPTION |
|---|---|---|---|---|---|---|---|
| L2069650 | WILLIAM B LOGAN ESTATE ET AL | JOE E DENAHM | 04/27/1943 | 9/549 | KEARNY | KS | T24S-R35W SEC 4: SE |
| L2067160 | KEARNY COUNTY COMMISSIONERS | STANOLIND OIL AND GAS CO | 10/15/1951 | 21/256 | KEARNY | KS | T24S-R35W SEC 4: SW |
| L2069418 | COUCH SUSAN | JOE E DENHAM | 04/12/1943 | 9/511 | KEARNY | KS | T24S-R35W SEC 4: SW, W2NE |
| L2072811 | BENTRUP CHARLES ET UX | CITIES SERVICE OIL CO | 12/09/1942 | 9/353 | KEARNY | KS | T24S-R35W SEC 5: ALL<br>T24S-R35W SEC 9: NW |
| L2048955 | E HAROLD SKINNER ET UX | JOE E DENHAM | 05/20/1943 | 10/202, 10/453, 28/305, 74/289, 79/289 | KEARNY | KS | T24S-R35W SEC 6: E2NE (AKA LOT 1, NENE), LESS AND EXCEPT OIL RIGHTS, AND LESS AND EXCEPT GAS RIGHTS IN THE COUNCIL GROVE FORMATION, IDENTIFIED IN THE MASONIC HOME 2-2 WELL, LOCATED IN SWSENE OF SEC 6 T26S-R35W, TO BE BETWEEN 2,780' AND 2,980' BELOW THE SURFACE. |
| L2069425 | STEBENS WILLIAM M ET UX | JOE E DENHAM | 04/12/1943 | 9/519 | KEARNY | KS | T24S-R35W SEC 7: ALL<br>T24S-R35W SEC 8: W2W2 |
| L2064684 | E R THORPE ESTATE | JOE E DENHAM | 04/13/1943 | 9/449 | KEARNY | KS | T24S-R35W SEC 7: SW |
| L2070749 | BIEHN MOSES ET UX | FRED C KOCH | 07/27/1944 | 11/430 | KEARNY | KS | T24S-R35W SEC 8: E2E2 |
| L2068054 | BENTRUP CHARLES ET UX | CITIES SERVICE OIL CO | 12/09/1942 | 9/341 | KEARNY | KS | T24S-R35W SEC 8: E2W2, W2E2<br>T24S-R35W SEC 9: NE |
| L2070844 | BENTRUP CARL E ETUX | STANOLIND OIL & GAS CO | 07/30/1952 | 23/18 | KEARNY | KS | T24S-R35W SEC 8: SW |
| L2072069 | CARLTON LESLIE G | R J RHYNALDS | 10/20/1943 | 10/472 | KEARNY | KS | T24S-R35W SEC 9: SE |
| L2070393 | KETTLER AUGUST JR ET UX | STANOLIND OIL AND GAS CO | 07/06/1951 | 20/584 | KEARNY | KS | T24S-R35W SEC 9: SW |
| L2071610 | WHITE ORLIE A ET UX | MID-CONTINENT PETROLEUM CORP | 09/10/1946 | 14/367 | KEARNY | KS | T24S-R36W SEC 1: W2 |
| L2072958 | SCOTT I J ET UX | MID-CONTINENT PETROLEUM CORP | 12/22/1947 | 16/479 | KEARNY | KS | T24S-R36W SEC 1: W2 |
| L2072957 | RATZLAFF DAN ET UX | KANSAS OIL & GAS PRODUCTIONINCORPO | 12/22/1947 | 16/329 | KEARNY | KS | T24S-R36W SEC 10: NE, SW |
| L2064755 | MILLYARD ADDISON ET UX | JOE E DENHAM | 04/17/1943 | 9/475 | KEARNY | KS | T24S-R36W SEC 10: NW |
| L2069510 | MILLYARD ADDISON ET UX | JOE DENHAM | 04/17/1943 | 9/477 | KEARNY | KS | T24S-R36W SEC 10: SE |
| L2065181 | UNITED STATES IRRIGATING CO | JOE E DENHAM | 05/20/1944 | 11/128 | KEARNY | KS | T24S-R36W SEC 11: E2SE |
| L2072952 | OSBORN PRESTON F | CITIES SERVICE OIL COMPANY | 12/22/1942 | 9/381 | KEARNY | KS | T24S-R36W SEC 11: NE, W2SE |
| L2068193 | HATFIELD MABEL H ET AL | CITIES SERVICE OIL COMPANY | 12/29/1942 | 9/400 | KEARNY | KS | T24S-R36W SEC 11: NW |
| L2069701 | LOUCKS C A ET AL | C L MCMAHON INC | 05/02/1947 | 15/338 | KEARNY | KS | T24S-R36W SEC 11: SW |
| L2065159 | DORA E L | CITIES SERVICE OIL CO | 05/18/1943 | 10/277 | KEARNY | KS | T24S-R36W SEC 12: NW |
| L2064682 | E R THORPE ESTATE | JOE E DENHAM | 04/13/1943 | 9/451 | KEARNY | KS | T24S-R36W SEC 13: ALL |
| L2072953 | PRESTON F OSBORN | CITIES SERVICE OIL COMPANY | 12/22/1942 | 9/381 | KEARNY | KS | T24S-R36W SEC 14: ALL |
| L2069603 | THOMAS MRS E VIVIAN ET VIR | JOE E DENHAM | 04/23/1943 | 9/525 | KEARNY | KS | T24S-R36W SEC 14: S2 |

| LEASE CODE | LESSOR | LESSEE | LEASE DATE | RECORDING INFO | COUNTY | STATE | LEGAL DESCRIPTION |
|---|---|---|---|---|---|---|---|
| L2070977 | ABOLT MARION ET AL | FRED C KOCH | 08/04/1944 | 11/427 | KEARNY | KS | T24S-R36W SEC 15: N2, SW |
| L2068050 | WHITE ERNEST L ET UX | CITIES SERVICE OIL COMPANY | 12/08/1942 | 9/338 | KEARNY | KS | T24S-R36W SEC 15: SE |
| L2048850 | C E BEYMER ET AL | CITIES SERVICE OIL COMPANY | 12/14/1942 | 9/388 | KEARNY | KS | T24S-R36W SEC 16: NE |
| L2068089 | C E BEYMER ET AL | CITIES SERVICE OIL COMPANY | 12/14/1942 | 9/388 | KEARNY | KS | T24S-R36W SEC 16: NE |
| L2069930 | A UNREIN ET AL | JOE E DENHAM | 05/24/1943 | 10/113 | KEARNY | KS | T24S-R36W SEC 16: NW |
| L2065221 | A UNREIN ET AL | JOE E DENHAM | 05/24/1943 | 10/113 | KEARNY | KS | T24S-R36W SEC 16: NW |
| L2051970 | A UNREIN ET AL | JOE E DENHAM | 05/24/1943 | 10/113 | KEARNY | KS | T24S-R36W SEC 16: NW |
| L2048851 | A UNREIN ET AL | JOE E DENHAM | 05/24/1943 | 10/113 | KEARNY | KS | T24S-R36W SEC 16: NW, AS TO GAS RIGHTS ONLY, LESS AND EXCEPT GAS RIGHTS IN THE COUNCIL GROVE FORMATION AS IDENTIFIED IN THE MASONIC HOME 2-2 WELL LOCATED IN SWSENE OF SEC 6 T26W-35W TO BETWEEN 2,780' AND 2,980' BELOW THE SURFACE |
| L2065134 | F G WARTHEN ET AL | GULF OIL CORPORATION | 05/16/1945 | 13/30 | KEARNY | KS | T24S-R36W SEC 16: S2 |
| L2048849 | F G WARTHEN ET AL | GULF OIL CORPORATION | 05/16/1945 | 13/30, 13/305,306,307,308, 79/289, 83/341 | KEARNY | KS | T24S-R36W SEC 16: S2, AS TO GAS RIGHTS ONLY, LESS AND EXCEPT GAS RIGHTS IN THE COUNCIL GROVE FORMATION AS IDENTIFIED IN THE MASONIC HOME 2-2 WELL LOCATED IN SWSENE OF SEC 6 T26W-35W TO BETWEEN 2,780' AND 2,980' BELOW THE SURFACE |
| L2069886 | CRAWFORD MARY E ET AL | JOE E DENHAM | 05/20/1943 | 10/57 | KEARNY | KS | T24S-R36W SEC 17: ALL |
| L2069945 | BROWNE MARIA L ET AL | JOE E DENHAM | 05/25/1943 | 10/107 | KEARNY | KS | T24S-R36W SEC 18: NE |
| L2069947 | WARTHEN C E ET AL | JOE E DENHAM | 05/25/1943 | 10/116 | KEARNY | KS | T24S-R36W SEC 18: NE |
| L2071855 | LOEPPKE HAROLD B ET UX | KANSAS OIL & GAS PRODUCTIONINCORPO | 10/06/1948 | 18/111 | KEARNY | KS | T24S-R36W SEC 18: NW |
| L2071856 | LOEPPKE HAROLD B ET UX | KANSAS OIL & GAS PROD INC | 10/06/1948 | 18/111 | KEARNY | KS | T24S-R36W SEC 18: NW |
| L2070001 | SEHORN T H ET UX | JOE E DENHAM | 05/28/1943 | 10/71 | KEARNY | KS | T24S-R36W SEC 18: SE |
| L2069430 | WAECHTER OTTO ET AL | JOE E DENHAM | 04/12/1943 | 9/461 | KEARNY | KS | T24S-R36W SEC 19: E2 |
| L2063950 | COONS J S ET UX | STANOLIND OIL AND GAS CO | 02/14/1945 | 12/314 | KEARNY | KS | T24S-R36W SEC 19: E2NW |
| L2065292 | SMITH PHEBE ET VIR | STANOLIND OIL AND GAS COMPANY | 05/28/1945 | 13/50 | KEARNY | KS | T24S-R36W SEC 19: E2SW |
| L2048841 | LEONA BELL BENDER | STANOLIND OIL AND GAS COMPANY | 11/02/1945 | 13/219, 79/289, 83/341 | KEARNY | KS | T24S-R36W SEC 2: LOTS 1 & 2 S2NE AS TO GAS RIGHTS ONLY |
| L2048842 | WILDA BENDER YORKE AND HW | STANOLIND OIL AND GAS COMPANY | 11/02/1945 | 13/220, 79/289, 83/341 | KEARNY | KS | T24S-R36W SEC 2: LOTS 1 & 2 S2NE AS TO GAS RIGHTS ONLY |
| L2048843 | RHETA AND HAROLD BENDER ESTATE | STANOLIND OIL AND GAS COMPANY | 11/09/1945 | 13/394, 79/289, 83/341 | KEARNY | KS | T24S-R36W SEC 2: LOTS 1 & 2 S2NE AS TO GAS RIGHTS ONLY |
| L2048844 | ANNA K BENDER | STANOLIND OIL AND GAS COMPANY | 03/03/1945 | 13/215, 79/289, 83/341 | KEARNY | KS | T24S-R36W SEC 2: LOTS 1 & 2 S2NE AS TO GAS RIGHTS ONLY |
| L2048845 | HERMAN C BENDER ET AL | STANOLIND OIL AND GAS COMPANY | 03/03/1945 | 13/228, 79/289, 83/341 | KEARNY | KS | T24S-R36W SEC 2: LOTS 1 & 2 S2NE AS TO GAS RIGHTS ONLY |
| L2048846 | FREDERICK FINNUP AND ISABEL | STANOLIND OIL AND GAS COMPANY | 05/10/1947 | 15/334, 79/289, 83/341 | KEARNY | KS | T24S-R36W SEC 2: LOTS 1 & 2 S2NE AS TO GAS RIGHTS ONLY |

| LEASE CODE | LESSOR | LESSEE | LEASE DATE | RECORDING INFO | COUNTY | STATE | LEGAL DESCRIPTION |
|---|---|---|---|---|---|---|---|
| L2068953 | ANNA K BENDER | STANOLIND OIL AND GAS COMPANY | 03/03/1945 | 13/215 | KEARNY | KS | T24S-R36W SEC 2: NE |
| L2069785 | FREDERICK FINNUP AND ISABEL | STANOLIND OIL AND GAS COMPANY | 05/10/1947 | 15/334 | KEARNY | KS | T24S-R36W SEC 2: NE |
| L2069877 | ARTHUR BARRICKLOW ET UX | GULF OIL CORPORATION | 05/19/1945 | 13/23 | KEARNY | KS | T24S-R36W SEC 2: NW |
| L2048848 | ARTHUR BARRICKLOW ET UX | GULF OIL CORPORATION | 05/19/1945 | 13/23, 155/371, 40/79, 44/399, 79/289, 83/341, 85/612 | KEARNY | KS | T24S-R36W SEC 2: NW, AS TO GAS RIGHTS ONLY |
| L2072312 | LEONA BELL BENDER | STANOLIND OIL AND GAS COMPANY | 11/02/1945 | 13/219 | KEARNY | KS | T24S-R36W SEC 2: S2NE, LOT 1, LOT 2 |
| L2072315 | WILDA BENDER YORKE AND HW | STANOLIND OIL AND GAS COMPANY | 11/02/1945 | 13/220 | KEARNY | KS | T24S-R36W SEC 2: S2NE, LOT 1, LOT 2 |
| L2072403 | RHETA AND HAROLD BENDER ESTATE | STANOLIND OIL AND GAS COMPANY | 11/09/1945 | 13/394 | KEARNY | KS | T24S-R36W SEC 2: S2NE, LOT 1, LOT 2 |
| L2068956 | HERMAN C BENDER ET AL | STANOLIND OIL AND GAS COMPANY | 03/03/1945 | 13/228 | KEARNY | KS | T24S-R36W SEC 2: S2NE, LOT 1, LOT 2 |
| L2069842 | HELEN G OLOUGHLIN | GULF OIL CORPORATION | 05/16/1945 | 13/25 | KEARNY | KS | T24S-R36W SEC 2: SE |
| L2048847 | HELEN G O LOUGHLIN | GULF OIL CORPORATION | 05/16/1945 | 13/25, 79/289, 83/341 | KEARNY | KS | T24S-R36W SEC 2: SE, AS TO GAS RIGHTS ONLY |
| L2068124 | M V OLOUGHLIN | LANDOWNERS OIL ASSOCIATION | 12/17/1932 | 3/349 | KEARNY | KS | T24S-R36W SEC 2: SW<br>T24S-R36W SEC 32: SW<br>T25S-R36W SEC 12: E2 |
| L2070030 | FRANCIS ORREN W ET AL | JOE E DENHAM | 06/01/1943 | 10/127 | KEARNY | KS | T24S-R36W SEC 20: NE |
| L2069843 | MORRIS ANNA R | GULF OIL CORPORATION | 05/16/1945 | 13/24 | KEARNY | KS | T24S-R36W SEC 20: NW |
| L2068337 | STINCHCOMB FRANCES MADISON | FEDERAL OIL COMPANY | 01/10/1948 | 16/472 | KEARNY | KS | T24S-R36W SEC 20: SE |
| L2069491 | BAGSGALL GEORGE | C A LOUCKS | 04/16/1943 | 9/494 | KEARNY | KS | T24S-R36W SEC 20: SW |
| L2065698 | BODAM J C ETUX | JOE E DENHAM | 07/12/1943 | 10/321 | KEARNY | KS | T24S-R36W SEC 22: ALL |
| L2068513 | COERBER W O ET UX | STANOLIND OIL AND GAS CO | 01/23/1951 | 20/369 | KEARNY | KS | T24S-R36W SEC 22: ALL |
| L2068597 | CAMPBELL GLADYS E ET AL | STANOLIND OIL AND GAS CO | 01/31/1951 | 20/373 | KEARNY | KS | T24S-R36W SEC 22: ALL |
| L2069212 | TATE LENORA V | STANOLIND OIL AND GAS CO | 03/26/1951 | 20/435 | KEARNY | KS | T24S-R36W SEC 22: ALL |
| L2066327 | WHITE ERNEST L ET UX | J E ODONNELL | 08/07/1941 | 8/426 | KEARNY | KS | T24S-R36W SEC 22: NE |
| L2063688 | FREASE E M ET AL | STANOLIND OIL AND GAS CO | 01/24/1951 | 20/464 | KEARNY | KS | T24S-R36W SEC 22: NE |
| L2070886 | LOGAN GLADYS ET AL | JOE E DENHAM | 08/01/1943 | 10/438 | KEARNY | KS | T24S-R36W SEC 22: NW |
| L2069221 | WHITE E L ET UX | CITIES SERVICE OIL CO | 03/27/1943 | 10/18 | KEARNY | KS | T24S-R36W SEC 22: NW |
| L2069498 | LOUCKS C A ET AL | JOE E DENHAM | 04/16/1943 | 9/479 | KEARNY | KS | T24S-R36W SEC 22: SE |
| L2067540 | BEYMER C E ET UX | W L JONES | 11/02/1945 | 13/579 | KEARNY | KS | T24S-R36W SEC 22: SE |

| LEASE CODE | LESSOR | LESSEE | LEASE DATE | RECORDING INFO | COUNTY | STATE | LEGAL DESCRIPTION |
|---|---|---|---|---|---|---|---|
| L2072274 | STALLARD GEORGE T ET UX | W L JONES | 11/01/1945 | 13/578 | KEARNY | KS | T24S-R36W SEC 22: SE |
| L2067542 | WARTHEN SULIE B ET VIR | W L JONES | 11/02/1945 | 13/210 | KEARNY | KS | T24S-R36W SEC 22: SE |
| L2072314 | THORPE ETTIE E ET AL | W L JONES | 11/02/1945 | 14/33 | KEARNY | KS | T24S-R36W SEC 22: SE |
| L2068572 | NASH BERNARD C EXEC ET AL | STANOLIND OIL AND GAS CO | 01/29/1951 | 20/488 | KEARNY | KS | T24S-R36W SEC 22: SE |
| L2068529 | RUSSELL NINA B ET AL | STANOLIND OIL AND GAS CO | 01/24/1951 | 20/393 | KEARNY | KS | T24S-R36W SEC 22: SESESE |
| L2065232 | BURDEN J L ET UX | SHALLOW WATER REFINING CO | 05/25/1943 | 9/528 | KEARNY | KS | T24S-R36W SEC 22: SW |
| L2064861 | THOMAS MRS E VIVIAN ET VIR | JOE E DENHAM | 04/23/1943 | 9/523 | KEARNY | KS | T24S-R36W SEC 23: ALL |
| L2063756 | TATE JENNIE M ET AL | SUNRAY OIL CORPORATION | 01/30/1952 | 22/518 | KEARNY | KS | T24S-R36W SEC 23: ALL |
| L2070195 | LAKIN TOWNSHIP KEARNY CO | STANOLIND OIL AND GAS CO | 06/13/1951 | 20/551 | KEARNY | KS | T24S-R36W SEC 23: NW |
| L2071838 | LAKIN TOWNSHIP OF KEARNY CO KS | STANOLIND OIL AND GAS CO | 10/04/1951 | 21/255 | KEARNY | KS | T24S-R36W SEC 23: SW |
| L2048854 | GEO H TATE AND LENORA V | JOE E DENHAM | 05/20/1943 | 10/43, 10/52, 28/305, 74/341, 79/289, 83/341 | KEARNY | KS | T24S-R36W SEC 24: LOT 2, LOT 3, LOT 4, SWNW, AS TO GAS RIGHTS ONLY, LESS AND EXCEPT GAS RIGHTS IN THE COUNCIL GROVE FORMATION AS IDENTIFIED IN THE MASONIC HOME 2-2 WELL LOCATED IN SWSENE OF SEC 6 T26W-35W TO BETWEEN 2,780' AND 2,980' BELOW THE SURFACE |
| L2069989 | PRESTON E OSBORN | FIN-KER OIL & GAS PRODUCTION | 05/27/1943 | 10/112 | KEARNY | KS | T24S-R36W SEC 24: LOT 7 |
| L2048852 | PRESTON E OSBORN | FINKER OIL & GAS PRODUCTION | 05/27/1943 | 10/112, 28/305, 32/385, 52/183, 74/341, 79/289, 83/341 | KEARNY | KS | T24S-R36W SEC 24: LOT 7, AS TO GAS RIGHTS ONLY, LESS AND EXCEPT GAS RIGHTS IN THE COUNCIL GROVE FORMATION AS IDENTIFIED IN THE MASONIC HOME 2-2 WELL LOCATED IN SWSENE OF SEC 6 T26W-35W TO BETWEEN 2,780' AND 2,980' BELOW THE SURFACE |
| L2070032 | SUSANNAH FLETCHER ET VIR | JOE E DENHAM | 06/01/1943 | 10/222 | KEARNY | KS | T24S-R36W SEC 24: NW |
| L2069887 | GEO H TATE AND LENORA V | JOE E DENHAM | 05/20/1943 | 10/43 | KEARNY | KS | T24S-R36W SEC 24: SWSW, LOT 2, LOT 3 |
| L2048855 | SUSANNAH FLETCHER ET VIR | JOE E DENHAM | 06/01/1943 | 10/222, 10/52, 28/305, 74/341, 79/289, 83/341 | KEARNY | KS | T24S-R36W SEC 24: THAT CERTAIN TRACT OF LAND BEING DESCRIBED AS PART OF LOT 1 LYING BETWEEN THE RAILROAD TRACTS AND THE ARKANSAS RIVER WITH ALL ACCRETIONS, IF ANY, AS TO GAS RIGHTS ONLY, LESS AND EXCEPT GAS RIGHTS IN THE COUNCIL GROVE FORMATION AS IDENTIFIED IN THE MASONIC HOME 2-2 |
| L2048853 | ER THORPE ESTATE | JOE E DENHAM | 04/13/1943 | 28/305, 74/341, 79/289, 83/341, 9/453 | KEARNY | KS | T24S-R36W SEC 24: THAT PART OF LOT 1 AND THEN THE N2NW, LYING NORTH OF THE ATCHISON, TOPEKA AND SANTA FE RAILROAD, AS TO GAS RIGHTS ONLY, LESS AND EXCEPT GAS RIGHTS IN THE COUNCIL GROVE FORMATION AS IDENTIFIED IN THE MASONIC HOME 2-2 WELL LOCATED IN SWSENE OF SEC 6 T26W-35W TO |
| L2048856 | ALFRED A KRONIG ET AL | JOE E DENHAM | 04/17/1943 | 12/493, 28/305, 74/341, 79/289, 83/341, 9/485 | KEARNY | KS | T24S-R36W SEC 25: LOT 1, LOT 2 |
| L2064751 | ALFRED A KRONIG ET AL | JOE E DENHAM | 04/17/1943 | 9/485 | KEARNY | KS | T24S-R36W SEC 25: NWNW |
| L2065919 | MILLYARD ADDISON ET UX | SINCLAIR PRAIRIE OIL COMPANY | 07/19/1945 | 13/18 | KEARNY | KS | T24S-R36W SEC 3: ALL |
| L2069977 | MOSER GEORGE B ET UX | JOE E DENHAM | 05/26/1943 | 10/227 | KEARNY | KS | T24S-R36W SEC 30: E2 |
| L2063974 | MOSER GEORGE B ET UX | STANOLIND OIL AND GAS CO | 02/15/1945 | 12/336 | KEARNY | KS | T24S-R36W SEC 30: E2NW, E2SW |
| L2072038 | MOSER E | WOOD W W | 10/19/1937 | 6/38 | KEARNY | KS | T24S-R36W SEC 31, E2NW, E2SW |
| L2065268 | MOSER JOHN K ET AL | JOE E DENHAM | 05/26/1943 | 10/134 | KEARNY | KS | T24S-R36W SEC 31: NE |
| L2069978 | MOSER JOHN K ET AL | DENHAM JOE E | 05/26/1943 | 10/131 | KEARNY | KS | T24S-R36W SEC 31: SE |

| LEASE CODE | LESSOR | LESSEE | LEASE DATE | RECORDING INFO | COUNTY | STATE | LEGAL DESCRIPTION |
|---|---|---|---|---|---|---|---|
| L2072259 | L F RODERICK ET UX | SHALLOW WATER REFINING CO | 11/01/1943 | 10/469 | KEARNY | KS | T24S-R36W SEC 36: E2NW |
| L2048858 | L F RODERICK ET UX | SHALLOW WATER REFINING CO | 11/01/1943 | 10/469, 28/305, 74/341, 79/289, 83/341 | KEARNY | KS | T24S-R36W SEC 36: E2NW LESS AND EXCEPT GAS RIGHTS IN THE COUNCIL GROVE FORMATION AS IDENTIFIED IN THE MASONIC HOME 2-2 WELL LOCATED IN SWSENE OF SEC 6 T26W-35W TO BETWEEN 2,780' AND 2,980' BELOW THE SURFACE |
| L2070275 | FLORENCE RODERICK ET VIR | DON DRYDEN | 06/26/1943 | 10/273 | KEARNY | KS | T24S-R36W SEC 36: E2SW |
| L2048859 | FLORENCE RODERICK ET VIR | DON DRYDEN | 06/26/1943 | 10/273 | KEARNY | KS | T24S-R36W SEC 36: E2SW LESS AND EXCEPT GAS RIGHTS IN THE COUNCIL GROVE FORMATION AS IDENTIFIED IN THE MASONIC HOME 2-2 WELL LOCATED IN SWSENE OF SEC 6 T26W-35W TO BETWEEN 2,780' AND 2,980' BELOW THE SURFACE |
| L2065551 | KATHRYN E RODERICK ET VIR | DON DRYDEN | 06/26/1943 | 10/275 | KEARNY | KS | T24S-R36W SEC 36: NE |
| L2048860 | KATHRYN E RODERICK ET VIR | DON DRYDEN | 06/26/1943 | 10/275, 28/305, 74/341, 79/289, 83/341 | KEARNY | KS | T24S-R36W SEC 36: NE LESS AND EXCEPT GAS RIGHTS IN THE COUNCIL GROVE FORMATION AS IDENTIFIED IN THE MASONIC HOME 2-2 WELL LOCATED IN SWSENE OF SEC 6 T26W-35W TO BETWEEN 2,780' AND 2,980' BELOW THE SURFACE |
| L2065711 | HAROLD L GIBEAUT ET UX | DON DRYDEN | 07/12/1943 | 10/274 | KEARNY | KS | T24S-R36W SEC 36: SE |
| L2048861 | HAROLD L GIBEAUT ET UX | DON DRYDEN | 07/12/1943 | 10/274 | KEARNY | KS | T24S-R36W SEC 36: SE LESS AND EXCEPT GAS RIGHTS IN THE COUNCIL GROVE FORMATION AS IDENTIFIED IN THE MASONIC HOME 2-2 WELL LOCATED IN SWSENE OF SEC 6 T26W-35W TO BETWEEN 2,780' AND 2,980' BELOW THE SURFACE |
| L2048857 | THE BANK SAVINGS LIFE FUND | SHALLOW WATER REFINING CO | 06/25/1943 | 9/575 | KEARNY | KS | T24S-R36W SEC 36: W2W2 |
| L2070267 | THE BANK SAVINGS LIFE FUND | SHALLOW WATER REFINING CO | 06/25/1943 | 9/575 | KEARNY | KS | T24S-R36W SEC 36: W2W2 |
| L2065545 | THE BANK SAVINGS LIFE FUND | SHALLOW WATER REFINING CO | 06/25/1943 | 9/575 | KEARNY | KS | T24S-R36W SEC 36: W2W2 |
| L2051987 | THE BANK SAVINGS LIFE FUND | SHALLOW WATER REFINING CO | 06/25/1943 | 9/575 | KEARNY | KS | T24S-R36W SEC 36: W2W2 |
| L2068969 | WEAR H C | GULF OIL CORPORATION | 03/04/1947 | 15/242 | KEARNY | KS | T24S-R36W SEC 4: NE |
| L2070132 | BEYMER C E ET UX | GULF OIL CORPORATION | 06/07/1945 | 13/38 | KEARNY | KS | T24S-R36W SEC 4: NE |
| L2064656 | MENN GEORGIA ET VIR | JOE E DENHAM | 04/12/1943 | 9/459 | KEARNY | KS | T24S-R36W SEC 4: S2 |
| L2069493 | FRAZIER ELMO C ET UX | JOE E DENHAM | 04/16/1943 | 9/483 | KEARNY | KS | T24S-R36W SEC 4: S2NW |
| L2072981 | MURPHY JOE L | JOE E DENHAM | 12/27/1946 | 15/44 | KEARNY | KS | T24S-R36W SEC 5: S2NE |
| L2067125 | RODERICK L F ET AL | GULF OIL CORPORATION | 10/10/1946 | 14/443 | KEARNY | KS | T24S-R36W SEC 5: S2NW |
| L2067124 | BANDY WILLARD W ET UX | GULF OIL CORPORATION | 10/10/1946 | 14/441 | KEARNY | KS | T24S-R36W SEC 5: S2NW |
| L2070298 | CAMPBELL CARL B ET UX | SHALLOW WATER REFINING CO | 06/30/1943 | 9/565 | KEARNY | KS | T24S-R36W SEC 5: SE |
| L2064649 | CAMPBELL JOHN C ET UX | JOE E DENHAM | 04/12/1943 | 9/465 | KEARNY | KS | T24S-R36W SEC 5: SW |
| L2069217 | CAMPBELL EARL W ET AL | O O BORDEN | 03/27/1937 | 5/341 | KEARNY | KS | T24S-R36W SEC 6: E2NW, LOT 1<br>T24S-R36W SEC 6: NE, LOT 1 |
| L2064648 | CAMPBELL EARL W ET UX | JOE E DENHAM | 04/12/1943 | 9/463 | KEARNY | KS | T24S-R36W SEC 6: SE |
| L2070738 | DORA G VORAN ET AL | C A LOUCKS | 07/26/1943 | 11/50 | KEARNY | KS | T24S-R36W SEC 6: SW |
| L2069422 | LOUCKS C A ET UX | JOE E DENHAM | 04/12/1943 | 9/469 | KEARNY | KS | T24S-R36W SEC 8: NE |

| LEASE CODE | LESSOR | LESSEE | LEASE DATE | RECORDING INFO | COUNTY | STATE | LEGAL DESCRIPTION |
|---|---|---|---|---|---|---|---|
| L2064647 | C A LOUCKS ET UX | JOE E DENHAM | 04/12/1943 | 9/469 | KEARNY | KS | T24S-R36W SEC 8: NE |
| L2064731 | FERN WRAY KLEIHEGE | JOE E DENHAM | 04/16/1943 | 9/503 | KEARNY | KS | T24S-R36W SEC 8: NE<br>T24S-R36W SEC 8: SW |
| L2070598 | C A LOUCK ET UX | J E ODONNELL | 07/17/1941 | 8/198 | KEARNY | KS | T24S-R36W SEC 8: NW |
| L2070135 | C E BEYMER ET UX | GULF OIL CORPORTAION | 06/07/1945 | 13/32 | KEARNY | KS | T24S-R36W SEC 8: SE<br>T24S-R36W SEC 9: W2SW |
| L2069497 | KLEIHEGE FERN WRAY | DENHAM JOE E | 04/16/1943 | 9/503 | KEARNY | KS | T24S-R36W SEC 8: SW |
| L2069428 | THORNBROUGH MARY E ET AL | JOE E DENHAM | 04/12/1943 | 9/517 | KEARNY | KS | T24S-R36W SEC 9: E2NE |
| L2063590 | MAGNOLIA PETROLEUM COMPANY | STANOLIND OIL AND GAS CO | 01/15/1946 | 13/556 | KEARNY | KS | T24S-R36W SEC 9: E2NW, W2SW, W2NE |
| L2065577 | BEYMER C E ET UX | JOE E DENHAM | 07/01/1943 | 10/197 | KEARNY | KS | T24S-R36W SEC 9: E2W2, W2NE |
| L2071575 | BEYMER C E ET UX | W L JONES | 09/06/1945 | 13/144 | KEARNY | KS | T24S-R36W SEC 9: NWNW |
| L2069429 | VAN DOREN CATHERINE ET VIR | DENHAM JOE E | 04/12/1943 | 9/457 | KEARNY | KS | T24S-R36W SEC 9: SE |
| L2065567 | CAMPBELL CARL B ET UX | C L CRENSHAW | 06/30/1943 | 9/560 | KEARNY | KS | T24S-R36W SEC 9: SWNW |
| L2065411 | BEYMER C E ET UX | GULF OIL CORPORATION | 06/07/1945 | 13/32 | KEARNY | KS | T24S-R36W SEC 9: W2SW |
| L2064685 | ER THORPE ESTATE | JOE E DENHAM | 04/13/1943 | 9/453 | KEARNY | KS | T24S-R36WSEC.24: THAT PART OF LOT 1, AND THE N/2 NW/4, LYING NORTH OF THE ATCHISON,TOPEKA AND SANTA FE RAILROAD |
| L2048870 | B E MILES ET UX | FRED C KOCH | 05/18/1945 | 12/583, 13/20, 159/281, 159/285, 159/287, 159/443, 160/21,23, | KEARNY | KS | T24S-R37, SEC 18: LOTS 1 & 2 AND E2NW, AS TO GAS RIGHTS ONLY FROM THE SURFACE OF THE EARTH DOWN TO THE BASE OF THE HUGOTON PAY ZONE |
| L2063955 | MILLER CATHERINE ET AL | STANOLIND OIL AND GAS CO | 02/14/1945 | 12/394 | KEARNY | KS | T24S-R37W SEC 10: NE |
| L2063854 | HEFNER JACOB F ET UX | STANOLIND OIL AND GAS CO | 02/09/1945 | 12/304 | KEARNY | KS | T24S-R37W SEC 10: NW |
| L2063943 | GILL GEORGE H ET AL | STANOLIND OIL AND GAS CO | 02/13/1945 | 12/392 | KEARNY | KS | T24S-R37W SEC 10: SE |
| L2063954 | MILLER CATHERINE ET AL | STANOLIND OIL AND GAS CO | 02/14/1945 | 12/398 | KEARNY | KS | T24S-R37W SEC 10: SW |
| L2063488 | SIEBERT SIGMUND M ET UX | P S MCCORMICK | 01/08/1947 | 15/37 | KEARNY | KS | T24S-R37W SEC 11: NE |
| L2063630 | LOUCKS C A ET UX | MC CORMICK P S | 01/17/1947 | 15/41 | KEARNY | KS | T24S-R37W SEC 11: NE |
| L2065775 | MESSENGER B C ET VIR | C L MCMAHON INC | 07/13/1953 | 24/388 | KEARNY | KS | T24S-R37W SEC 11: NE |
| L2070520 | DUNCAN L E ETUX | C L MCMAHON INC | 07/13/1953 | 24/387 | KEARNY | KS | T24S-R37W SEC 11: NE |
| L2063606 | CARMICHAEL C E ETVIR | P S MCCORMICK | 01/15/1947 | 15/40 | KEARNY | KS | T24S-R37W SEC 11: NE |
| L2063507 | ISERN EDWARD H ET UX | P S MCCORMICK | 01/09/1947 | 15/39 | KEARNY | KS | T24S-R37W SEC 11: NE |
| L2068332 | DUNCAN V B ETVIR | P S MCCORMICK | 01/09/1947 | 15/38 | KEARNY | KS | T24S-R37W SEC 11: NE |

| LEASE CODE | LESSOR | LESSEE | LEASE DATE | RECORDING INFO | COUNTY | STATE | LEGAL DESCRIPTION |
|---|---|---|---|---|---|---|---|
| L2063953 | MILLER CATHERINE ET AL | STANOLIND OIL AND GAS CO | 02/14/1945 | 12/402 | KEARNY | KS | T24S-R37W SEC 11: SE |
| L2069353 | PICKENS BERTHA B | STANOLIND OIL AND GAS CO | 04/06/1945 | 12/481 | KEARNY | KS | T24S-R37W SEC 11: W2 |
| L2069844 | ULSH NORMAN W ET UX | GULF OIL CORPORATION | 05/16/1945 | 13/28 | KEARNY | KS | T24S-R37W SEC 12: NE |
| L2070421 | APPLING FLOYD ET UX | O E BRADLEY | 07/09/1941 | 8/190 | KEARNY | KS | T24S-R37W SEC 12: NW |
| L2072254 | BELL JOHN W BELL ET UX | LANDOWNERS OIL ASSOCIATION | 11/01/1929 | 3/329 | KEARNY | KS | T24S-R37W SEC 12: S2 |
| L2071164 | BELL JOHN W ET UX | LANDOWNERS OIL ASSOCIATION | 08/15/1928 | 2/128 | KEARNY | KS | T24S-R37W SEC 12: S2<br>T24S-R37W SEC 13: ALL |
| L2067468 | LANDOWNERS OIL ASSOCIATION | CENTRAL ROYALTY COMPANY | 11/01/1929 | 3/329 | KEARNY | KS | T24S-R37W SEC 13: ALL |
| L2074286 | W H WIDOWER JOHNSON ET AL | STANOLIND OIL AND GAS COMPANY | 05/25/1946 | 14/117 | KEARNY | KS | T24S-R37W SEC 13: LOT 1, LOT 2, S2NW, NE, S2 |
| L2069271 | DURHAM ANDREW E ET AL | STANOLIND OIL & GAS CO | 03/30/1945 | 12/496 | KEARNY | KS | T24S-R37W SEC 14: NE |
| L2064138 | HOUSHOLDER LELIA ET AL | STANOLIND OIL AND GAS CO | 03/01/1945 | 12/595 | KEARNY | KS | T24S-R37W SEC 14: NW |
| L2065298 | HOOVER HELEN H ET AL | STANOLIND OIL AND GAS CO | 05/29/1945 | 13/153 | KEARNY | KS | T24S-R37W SEC 14: S2 |
| L2068768 | DOTSON BESSIE B ET AL | STANOLIND OIL AND GAS CO | 02/13/1945 | 12/309 | KEARNY | KS | T24S-R37W SEC 15: NE |
| L2063942 | DOTSON BESSIE B ET AL | STANOLIND OIL AND GAS CO | 02/13/1945 | 12/308 | KEARNY | KS | T24S-R37W SEC 15: NW |
| L2068767 | DOTSON BESSIE B ET AL | STANOLIND OIL AND GAS CO | 02/13/1945 | 12/307 | KEARNY | KS | T24S-R37W SEC 15: SE |
| L2063941 | DOTSON BESSIE B ET AL | STANOLIND OIL AND GAS CO | 02/13/1945 | 12/306 | KEARNY | KS | T24S-R37W SEC 15: SW |
| L2068257 | KROPP VERNON G ET AL | STANOLIND OIL AND GAS CO | 01/02/1946 | 13/297 | KEARNY | KS | T24S-R37W SEC 16: ALL |
| L2065416 | PENCE MILDRED K ET AL | STANOLIND OIL AND GAS CO | 06/07/1946 | 14/126 | KEARNY | KS | T24S-R37W SEC 17: N2NE |
| L2074323 | FRANCES I WENZEL ET VIR | HM GILLESPIE | 02/15/1947 | 15/162 | KEARNY | KS | T24S-R37W SEC 17: N2NW |
| L2074321 | FRED H KREHBIEL ET UX | W B OSBORN | 03/31/1949 | 18/333 | KEARNY | KS | T24S-R37W SEC 17: N2SW |
| L2064170 | KREHBIEL G H | STANOLIND OIL AND GAS CO | 03/03/1948 | 16/610 | KEARNY | KS | T24S-R37W SEC 17: S2NE |
| L2074324 | PEARL STUCKY ET VIR ET AL | W B OSBORN | 09/28/1949 | 19/163 | KEARNY | KS | T24S-R37W SEC 17: S2NW |
| L2074322 | ELLA M KAUFMAN ET VIR | W B OSBORN | 03/31/1949 | 18/375 | KEARNY | KS | T24S-R37W SEC 17: S2SW |
| L2064938 | KREHBIEL FANNIE C | JOE E DENHAM | 04/30/1946 | 14/72 | KEARNY | KS | T24S-R37W SEC 17: SE |
| L2048866 | BEN P GRABER ET UX | L T BUCK | 07/24/1950 | 20/133 | KEARNY | KS | T24S-R37W SEC 18: LOT 3, LOT 4, E2SW (AKA SW) LESS AND EXCEPT GAS RIGHTS IN THE COUNCIL GROVE FORMATION AS IDENTIFIED IN THE MASONIC HOME 2-2 WELL LOCATED IN SWSENE OF SEC 6 T26W-35W TO BETWEEN 2,780' AND 2,980' BELOW THE SURFACE |
| L2051968 | BEN P GRABER ET UX | L T BUCK | 07/24/1950 | 20/133 | KEARNY | KS | T24S-R37W SEC 18: METES & BOUND LOTS 3 AND 4, E2SW |

| LEASE CODE | LESSOR | LESSEE | LEASE DATE | RECORDING INFO | COUNTY | STATE | LEGAL DESCRIPTION |
|---|---|---|---|---|---|---|---|
| L2069720 | JOHN A GRABER ET UX | C E BEYMER | 05/05/1945 | 13/97 | KEARNY | KS | T24S-R37W SEC 18: NE<br>T24S-R37W SEC 7: SE |
| L2065165 | MILES B E ET UX | FRED C KOCH | 05/18/1945 | 13/20 | KEARNY | KS | T24S-R37W SEC 18: NW |
| L2065164 | B E MILES ET UX | FRED C KOCH | 05/18/1945 | 13/20 | KEARNY | KS | T24S-R37W SEC 18: NW |
| L2069716 | BEN P GRABER ET AL | C E BEYMER | 05/05/1945 | 13/96 | KEARNY | KS | T24S-R37W SEC 18: SE |
| L2048865 | BEN P GRABER ET AL | C E BEYMER | 05/05/1945 | 13/108, 13/96, 74/289, 79/289, 83/341, 918/925 | KEARNY | KS | T24S-R37W SEC 18: SE LESS AND EXCEPT GAS RIGHTS IN THE COUNCIL GROVE FORMATION AS IDENTIFIED IN THE MASONIC HOME 2-2 WELL LOCATED IN SWSENE OF SEC 6 T26W-35W TO BETWEEN 2,780' AND 2,980' BELOW THE SURFACE |
| L2065987 | BEN P GRABER ET UX | L T BUCK | 07/24/1950 | 20/133 | KEARNY | KS | T24S-R37W SEC 18: SW |
| L2065988 | BEN P GRABER ET UX | L T BUCK | 07/24/1950 | 20/133 | KEARNY | KS | T24S-R37W SEC 18: SW |
| L2070010 | HUNT DUANE A ET AL | DENHAM JOE E | 05/29/1943 | 10/207 | KEARNY | KS | T24S-R37W SEC 19: E2 |
| L2069944 | BEYMER C E ET AL | JOE E DENHAM | 05/25/1943 | 10/216 | KEARNY | KS | T24S-R37W SEC 19: E2 |
| L2069902 | LINTON J E | JOE E DENHAM | 05/21/1943 | 10/58 | KEARNY | KS | T24S-R37W SEC 19: NW |
| L2065179 | LOUCKS C A ET UX | JOE E DENHAM | 05/20/1943 | 10/50 | KEARNY | KS | T24S-R37W SEC 19: SW |
| L2065168 | SIEBERT SIGMUND M ET UX | GULF OIL CORPORATION | 05/19/1945 | 13/39 | KEARNY | KS | T24S-R37W SEC 2: NE |
| L2065453 | HASTINGS G R ET UX | GULF OIL CORPORATION | 06/11/1945 | 13/77 | KEARNY | KS | T24S-R37W SEC 2: NE |
| L2070148 | EDWARDS JOHN D ET UX | GULF OIL CORPORATION | 06/08/1945 | 13/46 | KEARNY | KS | T24S-R37W SEC 2: NE |
| L2070147 | EDSON R L | GULF OIL CORPORATION | 06/08/1945 | 13/45 | KEARNY | KS | T24S-R37W SEC 2: NE |
| L2065546 | HASTINGS F E ET UX | GULF OIL CORPORATION | 06/25/1945 | 13/73 | KEARNY | KS | T24S-R37W SEC 2: NE |
| L2070277 | LOUCKS C A ET UX | GULF OIL CORPORATION | 06/26/1945 | 13/48 | KEARNY | KS | T24S-R37W SEC 2: NE |
| L2070150 | STEES R W ET UX | GULF OIL CORPORATION | 06/08/1945 | 13/47 | KEARNY | KS | T24S-R37W SEC 2: NE |
| L2068776 | MILLER CATHERINE | STANOLIND OIL AND GAS CO | 02/14/1945 | 12/196 | KEARNY | KS | T24S-R37W SEC 2: NW |
| L2065829 | UNDERWOOD GROVER C ET UX | MID-CONTINENT PET CORP | 07/16/1941 | 8/230 | KEARNY | KS | T24S-R37W SEC 2: SE |
| L2064306 | PEMBERTON HOMER L ET UX | STANOLIND OIL AND GAS CO | 03/16/1945 | 12/467 | KEARNY | KS | T24S-R37W SEC 2: SW |
| L2064573 | LOUCKS C A ET AL | STANOLIND OIL AND GAS CO | 04/05/1947 | 15/386 | KEARNY | KS | T24S-R37W SEC 2: SW |
| L2064574 | TATE VICTOR B ET UX | STANOLIND OIL AND GAS CO | 04/05/1947 | 15/397 | KEARNY | KS | T24S-R37W SEC 2: SW |
| L2065415 | KAUFMAN ELLA MAY ET VIR | STANOLIND OIL AND GAS CO | 06/07/1946 | 14/105 | KEARNY | KS | T24S-R37W SEC 20: N2NE, NW |
| L2070139 | KREHBIEL MARY | STANOLIND OIL AND GAS CO | 06/07/1946 | 14/122 | KEARNY | KS | T24S-R37W SEC 20: S2NE, SE |

| LEASE CODE | LESSOR | LESSEE | LEASE DATE | RECORDING INFO | COUNTY | STATE | LEGAL DESCRIPTION |
|---|---|---|---|---|---|---|---|
| L2065681 | KAUFMAN J J GDN | STANOLIND OIL AND GAS CO | 07/10/1946 | 14/203 | KEARNY | KS | T24S-R37W SEC 20: S2NE, SE |
| L2070140 | STUCKY PEARL KREHBIEL ET VIR | STANOLIND OIL AND GAS CO | 06/07/1946 | 14/106 | KEARNY | KS | T24S-R37W SEC 20: S2NE, SE |
| L2070100 | KREHBIEL G H | GULF OIL CORPORATION | 06/02/1947 | 15/492 | KEARNY | KS | T24S-R37W SEC 20: SW |
| L2068819 | TRICE RUTH G ET VIR | STANOLIND OIL AND GAS CO | 02/17/1945 | 12/393 | KEARNY | KS | T24S-R37W SEC 21: NE |
| L2064293 | BEYMER C E ET AL | STANOLIND OIL AND GAS CO | 03/15/1945 | 12/422 | KEARNY | KS | T24S-R37W SEC 21: NE |
| L2069097 | DELAVAN RICHARD C ET AL | STANOLIND OIL AND GAS COMPANY | 03/17/1945 | 13/35 | KEARNY | KS | T24S-R37W SEC 21: NW |
| L2067621 | EDWARDS JOHN D ET AL | JONES W L | 11/06/1946 | 14/480 | KEARNY | KS | T24S-R37W SEC 21: SE |
| L2067982 | KROPP VERNON G | STANOLIND OIL AND GAS CO | 12/01/1952 | 23/552 | KEARNY | KS | T24S-R37W SEC 21: SE |
| L2068256 | KROPP VERNON G | STANOLIND OIL AND GAS COMPANY | 01/02/1946 | 13/299 | KEARNY | KS | T24S-R37W SEC 21: SW |
| L2063956 | RODERICK L F ET AL | STANOLIND OIL AND GAS CO | 02/14/1945 | 12/321 | KEARNY | KS | T24S-R37W SEC 22: NE |
| L2068775 | HEFNER LEWIS S ET UX | STANOLIND OIL AND GAS CO | 02/14/1945 | 12/316 | KEARNY | KS | T24S-R37W SEC 22: NW |
| L2071063 | STULLKEN ED ET AL | SINCLAIR PRAIRIE OIL CO | 08/07/1945 | 13/137 | KEARNY | KS | T24S-R37W SEC 22: SE |
| L2069569 | WIATT IMAN C ET UX | STANOLIND OIL & GAS CO | 04/21/1945 | 12/568 | KEARNY | KS | T24S-R37W SEC 22: SW |
| L2069177 | BROWNE CHARLES H ET AL | STANOLIND OIL & GAS CO | 03/23/1945 | 12/567 | KEARNY | KS | T24S-R37W SEC 22: SW |
| L2064395 | MILLER F J ET AL | STANOLIND OIL & GAS CO | 03/23/1945 | 12/566 | KEARNY | KS | T24S-R37W SEC 22: SW |
| L2063933 | MOLITORIS GEORGE ET UX | STANOLIND OIL AND GAS CO | 02/12/1945 | 12/319 | KEARNY | KS | T24S-R37W SEC 23: NE |
| L2063934 | MOLITORIS GEORGE ET UX | STANOLIND OIL AND GAS CO | 02/12/1945 | 12/320 | KEARNY | KS | T24S-R37W SEC 23: SE |
| L2066109 | VERCIMAK GEORGE JR ET UX | STANOLIND OIL AND GAS COMPANY | 07/30/1945 | 13/125 | KEARNY | KS | T24S-R37W SEC 23: W2 |
| L2066108 | GERSTL JEAN C ET VIR | STANOLIND OIL & GAS CO | 07/30/1945 | 13/126 | KEARNY | KS | T24S-R37W SEC 23: W2 |
| L2071964 | VIOLA A & DAVID G VERCIMAK ESTATE | STANOLIND OIL & GAS CO | 10/16/1945 | 13/178 | KEARNY | KS | T24S-R37W SEC 23: W2 |
| L2065321 | RAY RALPH | GULF OIL CORPORTAION | 06/01/1945 | 13/121 | KEARNY | KS | T24S-R37W SEC 24: N2SE<br>T24S-R37W SEC 24: SW |
| L2068799 | WHEELER L R ET UX | STANOLIND OIL AND GAS CO | 02/16/1945 | 12/221 | KEARNY | KS | T24S-R37W SEC 24: NE |
| L2071865 | O LOUGHLIN HELEN G | JOHN D EDWARDS | 10/07/1946 | 14/478 | KEARNY | KS | T24S-R37W SEC 24: NW |
| L2072816 | STRINGFELLOW F C ET AL | GULF OIL CORPORTAION | 12/09/1946 | 14/606 | KEARNY | KS | T24S-R37W SEC 24: S2SE |
| L2067802 | BURSK R E ET UX | TEXAS COMPANY | 11/18/1946 | 14/553 | KEARNY | KS | T24S-R37W SEC 25: N2 |

| LEASE CODE | LESSOR | LESSEE | LEASE DATE | RECORDING INFO | COUNTY | STATE | LEGAL DESCRIPTION |
|---|---|---|---|---|---|---|---|
| L2068762 | MOSER GEORGE ET UX | JOE E DENHAM | 02/12/1947 | 15/184 | KEARNY | KS | T24S-R37W SEC 25: S2 |
| L2071778 | META KETTLER ET VIR | JOHN D EDWARDS | 09/30/1946 | 14/413 | KEARNY | KS | T24S-R37W SEC 26: NW |
| L2048873 | META KETTLER ET VIR | JOHN D EDWARDS | 09/30/1946 | 14/413 | KEARNY | KS | T24S-R37W SEC 26: NW, AS TO GAS RIGHTS ONLY, LESS AND EXCEPT GAS RIGHTS IN THE COUNCIL GROVE FORMATION AS IDENTIFIED IN THE MASONIC HOME 2-2 WELL LOCATED IN SWSENE OF SEC 6 T26W-35W TO BETWEEN 2,780' AND 2,980' BELOW THE SURFACE |
| L2063643 | G W SHELL ET UX | STANOLIND OIL AND GAS COMPANY | 01/18/1945 | 12/315 | KEARNY | KS | T24S-R37W SEC 26: SE |
| L2072886 | JOHN J FLEET ET AL | W B OSBORN | 12/14/1944 | 12/375 | KEARNY | KS | T24S-R37W SEC 26: SE |
| L2069963 | EUROMEX OIL COMPANY INC | W B OSBORN | 05/25/1946 | 14/163 | KEARNY | KS | T24S-R37W SEC 26: SE |
| L2063380 | W B OSBORN ET UX-1 | W L JONES | 01/01/1947 | 15/466 | KEARNY | KS | T24S-R37W SEC 26: SE |
| L2048874 | G W SHELL ET UX | STANOLIND OIL AND GAS COMPANY | 01/18/1945 | 12/315 | KEARNY | KS | T24S-R37W SEC 26: SE, AS TO GAS RIGHTS ONLY, LESS AND EXCEPT GAS RIGHTS IN THE COUNCIL GROVE FORMATION AS IDENTIFIED IN THE MASONIC HOME 2-2 WELL LOCATED IN SWSENE OF SEC 6 T26W-35W TO BETWEEN 2,780' AND 2,980' BELOW THE SURFACE |
| L2048875 | JOHN J FLEET ET AL | W B OSBORN | 12/14/1944 | 12/375 | KEARNY | KS | T24S-R37W SEC 26: SE, AS TO GAS RIGHTS ONLY, LESS AND EXCEPT GAS RIGHTS IN THE COUNCIL GROVE FORMATION AS IDENTIFIED IN THE MASONIC HOME 2-2 WELL LOCATED IN SWSENE OF SEC 6 T26W-35W TO BETWEEN 2,780' AND 2,980' BELOW THE SURFACE |
| L2048876 | EUROMEX OIL COMPANY INC | W B OSBORN | 05/25/1946 | 14/163 | KEARNY | KS | T24S-R37W SEC 26: SE, AS TO GAS RIGHTS ONLY, LESS AND EXCEPT GAS RIGHTS IN THE COUNCIL GROVE FORMATION AS IDENTIFIED IN THE MASONIC HOME 2-2 WELL LOCATED IN SWSENE OF SEC 6 T26W-35W TO BETWEEN 2,780' AND 2,980' BELOW THE SURFACE |
| L2048877 | W B OSBORN ET UX | W L JONES | 01/01/1947 | 15/466 | KEARNY | KS | T24S-R37W SEC 26: SE, AS TO GAS RIGHTS ONLY, LESS AND EXCEPT GAS RIGHTS IN THE COUNCIL GROVE FORMATION AS IDENTIFIED IN THE MASONIC HOME 2-2 WELL LOCATED IN SWSENE OF SEC 6 T26W-35W TO BETWEEN 2,780' AND 2,980' BELOW THE SURFACE |
| L2069841 | G W SHELL ET UX | GULF OIL CORPORATION | 05/16/1945 | 13/29 | KEARNY | KS | T24S-R37W SEC 26: SW |
| L2065137 | HATTIE MILLER ET AL | GULF OIL CORPORATION | 05/16/1945 | 13/31 | KEARNY | KS | T24S-R37W SEC 26: SW |
| L2048871 | G W SHELL ET UX | GULF OIL CORPORATION | 05/16/1945 | 13/29 | KEARNY | KS | T24S-R37W SEC 26: SW, AS TO GAS RIGHTS ONLY, LESS AND EXCEPT GAS RIGHTS IN THE COUNCIL GROVE FORMATION AS IDENTIFIED IN THE MASONIC HOME 2-2 WELL LOCATED IN SWSENE OF SEC 6 T26W-35W TO BETWEEN 2,780' AND 2,980' BELOW THE SURFACE |
| L2048872 | HATTIE MILLER ET AL | GULF OIL CORPORATION | 05/16/1945 | 13/31 | KEARNY | KS | T24S-R37W SEC 26: SW, AS TO GAS RIGHTS ONLY, LESS AND EXCEPT GAS RIGHTS IN THE COUNCIL GROVE FORMATION AS IDENTIFIED IN THE MASONIC HOME 2-2 WELL LOCATED IN SWSENE OF SEC 6 T26W-35W TO BETWEEN 2,780' AND 2,980' BELOW THE SURFACE |
| L2066194 | HILLMAN JOHN D ET UX | HUTTON J RALPH | 08/02/1937 | 4/17 | KEARNY | KS | T24S-R37W SEC 27: ALL |
| L2070133 | BEYMER C E ET UX | GULF OIL CORPORATION | 06/07/1945 | 13/43 | KEARNY | KS | T24S-R37W SEC 28: N2SW, SESW |
| L2065291 | SHARP ADA J ET AL | STANOLIND OIL & GAS COMPANY | 05/28/1945 | 13/17 | KEARNY | KS | T24S-R37W SEC 28: NE |
| L2064478 | SHELL PHILIP | STANOLIND OIL & GAS COMPANY | 03/29/1949 | 18/324 | KEARNY | KS | T24S-R37W SEC 28: NW |
| L2066356 | ROBRAHN JOHN J H ET UX | LANDOWNERS OIL ASSOCIATION | 08/09/1928 | 2/125 | KEARNY | KS | T24S-R37W SEC 28: SE<br>T24S-R37W SEC 33: ALL |
| L2069790 | ROBRAHN JOHN J H ET UX | LANDOWNERS OIL ASSOCIATION | 05/11/1931 | 3/323 | KEARNY | KS | T24S-R37W SEC 28: SE<br>T24S-R37W SEC 33: ALL |
| L2068801 | MYERS ROBERT HOBBS ET AL | STANOLIND OIL & GAS COMPANY | 02/16/1948 | 17/12 | KEARNY | KS | T24S-R37W SEC 28: SWSW |
| L2068800 | DUNCAN CHARLES E ET AL | STANOLIND OIL & GAS COMPANY | 02/16/1948 | 17/11 | KEARNY | KS | T24S-R37W SEC 28: SWSW |
| L2074222 | VERNON G KROPP | STANOLIND OIL AND GAS COMPANY | 01/02/1946 | 13/300 | KEARNY | KS | T24S-R37W SEC 29: E2, LIMITED |
| L2074221 | ISABEL M FINNUP ET AL | MID-CONTINENT PETROLEUM CORP | 09/10/1946 | 14/363 | KEARNY | KS | T24S-R37W SEC 29: W2 |

| LEASE CODE | LESSOR | LESSEE | LEASE DATE | RECORDING INFO | COUNTY | STATE | LEGAL DESCRIPTION |
|---|---|---|---|---|---|---|---|
| L2066374 | FORST ALEXANDER | SINCLAIR PRAIRIE OIL COMPANY | 08/09/1945 | 13/124 | KEARNY | KS | T24S-R37W SEC 3: NE |
| L2068877 | BRANINE MARY E | STANOLIND OIL AND GAS CO | 02/23/1945 | 12/347 | KEARNY | KS | T24S-R37W SEC 3: S2NW |
| L2063984 | FORST ALEXANDER | STANOLIND OIL AND GAS CO | 02/16/1945 | 12/338 | KEARNY | KS | T24S-R37W SEC 3: SE |
| L2064064 | BRANINE MARY E | STANOLIND OIL AND GAS CO | 02/23/1945 | 12/346 | KEARNY | KS | T24S-R37W SEC 3: SW |
| L2065023 | KURZ HERBERT ET UX | JOE E DENHAM | 05/08/1944 | 11/141 | KEARNY | KS | T24S-R37W SEC 30: E2NW |
| L2069901 | KURZ HERBERT U ET UX | JOE E DENHAM | 05/21/1943 | 10/47 | KEARNY | KS | T24S-R37W SEC 30: NE, SW |
| L2065042 | EQUAL ROYALTY CO ETAL | JOE E DENHAM | 05/10/1944 | 11/142 | KEARNY | KS | T24S-R37W SEC 30: NW |
| L2069226 | STONE C CLIFFORD ET AL | STANOLIND OIL AND GAS CO | 03/27/1948 | 17/248 | KEARNY | KS | T24S-R37W SEC 30: SE |
| L2064379 | BROWN E A | R J RHYNDALS | 03/22/1944 | 11/45 | KEARNY | KS | T24S-R37W SEC 31: ALL |
| L2065880 | CAMPBELL E W ET UX | KANSAS OIL & GAS PRODUCTIONINCORPO | 07/17/1947 | 15/530 | KEARNY | KS | T24S-R37W SEC 32: NE, S2 |
| L2064503 | THORPE EDGAR ROBERT | JOE E DENHAM | 03/31/1944 | 11/113 | KEARNY | KS | T24S-R37W SEC 32: NW |
| L2064501 | HART MABEL P ET AL | JOE E DENHAM | 03/31/1944 | 11/109 | KEARNY | KS | T24S-R37W SEC 32: NW |
| L2068724 | MAGNOLIA PETROLEUM COMPANY | STANOLIND OIL AND GAS COMPANY | 02/10/1947 | 16/28 | KEARNY | KS | T24S-R37W SEC 34: N2, SW |
| L2067492 | MENN GEORGIA ET AL | MAGNOLIA PETROLEUM COMPANY | 11/01/1944 | 12/148 | KEARNY | KS | T24S-R37W SEC 34: N2, SW<br>T25S-R37W SEC 3: NW |
| L2066676 | MAGNOLIA PETROLEUM COMPANY | STANOLIND OIL AND GAS CO | 08/25/1947 | 16/135 | KEARNY | KS | T24S-R37W SEC 34: SE |
| L2066059 | BEYMER C E ET UX | STANOLIND OIL & GAS CO | 07/28/1947 | 15/628 | KEARNY | KS | T24S-R37W SEC 34: SE |
| L2069082 | SMITH JOSEPHINE M | STANOLIND OIL AND GAS CO | 03/15/1945 | 12/473 | KEARNY | KS | T24S-R37W SEC 35: ALL |
| L2065661 | BEST MARY J | STANOLIND OIL AND GAS CO | 07/08/1946 | 14/201 | KEARNY | KS | T24S-R37W SEC 35: ALL |
| L2064040 | HOLL F M ET UX | STANOLIND OIL AND GAS CO | 02/20/1947 | 15/142 | KEARNY | KS | T24S-R37W SEC 35: ALL |
| L2068860 | VICKERY W M ET UX | STANOLIND OIL AND GAS CO | 02/20/1947 | 15/143 | KEARNY | KS | T24S-R37W SEC 35: ALL |
| L2064048 | STUCKY BERNARD J | STANOLIND OIL AND GAS CO | 02/21/1947 | 15/137 | KEARNY | KS | T24S-R37W SEC 35: ALL |
| L2070594 | OLDS FLORES ET VIR | STANOLIND OIL AND GAS CO | 07/16/1946 | 14/202 | KEARNY | KS | T24S-R37W SEC 35: ALL |
| L2064026 | WILSON DWIGHT J ET UX | STANOLIND OIL AND GAS CO | 02/19/1945 | 12/563 | KEARNY | KS | T24S-R37W SEC 35: ALL |
| L2064294 | FIELDS PERLE E | STANOLIND OIL AND GAS CO | 03/15/1945 | 12/476 | KEARNY | KS | T24S-R37W SEC 35: ALL |
| L2068845 | CLINE EVERETT L ET UX | STANOLIND OIL AND GAS CO | 02/19/1945 | 12/475 | KEARNY | KS | T24S-R37W SEC 35: ALL |

| LEASE CODE | LESSOR | LESSEE | LEASE DATE | RECORDING INFO | COUNTY | STATE | LEGAL DESCRIPTION |
|---|---|---|---|---|---|---|---|
| L2069081 | MARTIN GEORGE E ET UX | STANOLIND OIL AND GAS CO | 03/15/1945 | 12/474 | KEARNY | KS | T24S-R37W SEC 35: ALL |
| L2065662 | ELLIS GRACE A | STANOLIND OIL AND GAS CO | 07/08/1946 | 14/256 | KEARNY | KS | T24S-R37W SEC 35: ALL |
| L2070237 | OIL STATES ROYALTY CO | STANOLIND OIL AND GAS CO | 06/20/1946 | 14/10 | KEARNY | KS | T24S-R37W SEC 35: ALL |
| L2070965 | MCBURNEY CHARLES A ET AL | STANOLIND OIL AND GAS CO | 08/03/1945 | 13/154 | KEARNY | KS | T24S-R37W SEC 36: ALL |
| L2069088 | HOMER L PEMBERTON ET AL | STANOLIND OIL AND GAS COMPANY | 03/16/1945 | 12/478 | KEARNY | KS | T24S-R37W SEC 4: NE |
| L2050452 | HOMER L PEMBERTON ET AL | STANOLIND OIL AND GAS COMPANY | 03/16/1945 | 12/478 | KEARNY | KS | T24S-R37W SEC 4: NE |
| L2074314 | HOMER L PEMBERTON ET AL | STANOLIND OIL AND GAS COMPANY | 03/16/1945 | 12/478 | KEARNY | KS | T24S-R37W SEC 4: NE, (LOT 1, LOT 2, S2NE) |
| L2070138 | MARY INA GREEN | C E BEYMER | 06/07/1945 | 13/4 | KEARNY | KS | T24S-R37W SEC 4: NW |
| L2050453 | MARY INA GREEN | C E BEYMER | 06/07/1945 | 13/33, 13/4, 15/22 | KEARNY | KS | T24S-R37W SEC 4: NW |
| L2074315 | MARY INA A WIDOW GREEN | C E BEYMER | 06/07/1945 | 13/4 | KEARNY | KS | T24S-R37W SEC 4: NW (LOT 3, LOT 4) S2NW |
| L2074316 | EMIL G BARBEN ET AL | STANOLIND OIL AND GAS COMPANY | 02/10/1945 | 12/318 | KEARNY | KS | T24S-R37W SEC 4: SE |
| L2068706 | EMIL G BARBEN ET AL | STANOLIND OIL AND GAS COMPANY | 02/10/1945 | 12/318 | KEARNY | KS | T24S-R37W SEC 4: SE |
| L2050451 | EMIL G BARBEN ET AL | STANOLIND OIL AND GAS COMPANY | 02/10/1945 | 12/318, 73/59 | KEARNY | KS | T24S-R37W SEC 4: SE |
| L2074317 | I C WIATT ET UX | C E BEYMER | 05/12/1945 | 13/3 | KEARNY | KS | T24S-R37W SEC 4: SW |
| L2074318 | ESTATE OF JA L WADDELL | C E BEYMER | 05/12/1945 | 13/65 | KEARNY | KS | T24S-R37W SEC 4: SW |
| L2069810 | IMAN C WIATT ET UX | C E BEYMER | 05/12/1945 | 13/3 | KEARNY | KS | T24S-R37W SEC 4: SW |
| L2050450 | IMAN C WIATT ET UX | C E BEYMER | 05/12/1945 | 12/288, 13/3 | KEARNY | KS | T24S-R37W SEC 4: SW |
| L2065485 | GRABER JACOB B ET UX | C E BEYMER | 06/15/1945 | 13/66 | KEARNY | KS | T24S-R37W SEC 5: NE |
| L2067846 | GRABER JACOB B ET UX | C E BEYMER | 11/21/1946 | 14/588 | KEARNY | KS | T24S-R37W SEC 5: NW |
| L2068491 | COLLINGWOOD FRED ET UX | ETHEL K MCCORMICK | 01/22/1946 | 13/390 | KEARNY | KS | T24S-R37W SEC 5: S2 |
| L2068989 | COLLINGWOOD A J ET UX | P S MCCORMICK | 03/07/1946 | 13/493 | KEARNY | KS | T24S-R37W SEC 6: E2SW, SE |
| L2048863 | BERTHA F WHITEHORN | C E BEYMER | 05/05/1945 | 13/93, 79/289, 83/341 | KEARNY | KS | T24S-R37W SEC 6: LOT 1 (40.53 AC) & 2 (40.37 AC) AND S2 NE (AKA NE), CONTAINING 160.9 ACRES, MORE OR LESS |
| L2048862 | CE BEYMER AND ETHEL M | PAUL WARD | 05/05/1945 | 13/106, 79/289, 83/341 | KEARNY | KS | T24S-R37W SEC 6: LOTS 3 (40.23 AC), 4 (37.02 AC) & 5 (37.03 AC) (AKA NW), CONTAINING 154.28 ACRES, MORE OR LESS, AND SENW |
| L2069717 | BERTHA F WHITEHORN | C E BEYMER | 05/05/1945 | 13/93 | KEARNY | KS | T24S-R37W SEC 6: NE |
| L2064989 | CE BEYMER AND ETHEL M | PAUL WARD | 05/05/1945 | 13/106 | KEARNY | KS | T24S-R37W SEC 6: NW |

| LEASE CODE | LESSOR | LESSEE | LEASE DATE | RECORDING INFO | COUNTY | STATE | LEGAL DESCRIPTION |
|---|---|---|---|---|---|---|---|
| L2048864 | JOHN A GRABER ET UX | C E BEYMER | 05/05/1945 | 13/108, 13/97, 74/289, 78/65, 79/289, 83/341 | KEARNY | KS | T24S-R37W SEC 7: ALL<br>T24S-R37W SEC 18: ALL |
| L2068331 | CHARLES M SMITH ET UX | VERNON G KROPP | 01/09/1947 | 15/248 | KEARNY | KS | T24S-R37W SEC 8: NE |
| L2048886 | CHARLES M SMITH ET UX | VERNON G KROPP | 01/09/1947 | 15/248 | KEARNY | KS | T24S-R37W SEC 8: NE, AS TO GAS RIGHTS ONLY, LESS AND EXCEPT GAS RIGHTS IN THE COUNCIL GROVE FORMATION AS IDENTIFIED IN THE MASONIC HOME 2-2 WELL LOCATED IN SWSENE OF SEC 6 T26W-35W TO BETWEEN 2,780' AND 2,980' BELOW THE SURFACE |
| L2072677 | VERNON G KROPP | GULF OIL CORPORATION | 11/27/1946 | 15/54 | KEARNY | KS | T24S-R37W SEC 8: NW |
| L2048885 | VERNON G KROPP | GULF OIL CORPORATION | 11/27/1946 | 15/54 | KEARNY | KS | T24S-R37W SEC 8: NW, AS TO GAS RIGHTS ONLY, LESS AND EXCEPT GAS RIGHTS IN THE COUNCIL GROVE FORMATION AS IDENTIFIED IN THE MASONIC HOME 2-2 WELL LOCATED IN SWSENE OF SEC 6 T26W-35W TO BETWEEN 2,780' AND 2,980' BELOW THE SURFACE |
| L2067915 | VERNON G KROPP | GULF OIL CORPORATION | 11/27/1946 | 15/56 | KEARNY | KS | T24S-R37W SEC 8: S2 |
| L2048884 | VERNON G KROPP | GULF OIL CORPORATION | 11/27/1946 | 15/56 | KEARNY | KS | T24S-R37W SEC 8: S2, AS TO GAS RIGHTS ONLY, LESS AND EXCEPT GAS RIGHTS IN THE COUNCIL GROVE FORMATION AS IDENTIFIED IN THE MASONIC HOME 2-2 WELL LOCATED IN SWSENE OF SEC 6 T26W-35W TO BETWEEN 2,780' AND 2,980' BELOW THE SURFACE |
| L2069374 | ARGO OIL CORPORATION | E S VILLINES | 04/08/1952 | 22/551 | KEARNY | KS | T24S-R37W SEC 9: NE |
| L2069375 | ELLIS GRACE ADAMS | VILLINES E S | 04/08/1952 | 22/552 | KEARNY | KS | T24S-R37W SEC 9: NE |
| L2064606 | WILLIAMS L E ET UX | E S VILLINES | 04/08/1952 | 22/534 | KEARNY | KS | T24S-R37W SEC 9: NE |
| L2066793 | TRICKER CLARENCE J ET AL | AMOCO PRODUCTION CO | 09/04/1979 | 61/89 | KEARNY | KS | T24S-R37W SEC 9: NE |
| L2063687 | MCFARLAND H A ET UX | THE ATLANTIC REFINING COMPANY | 01/24/1945 | 12/219 | KEARNY | KS | T24S-R37W SEC 9: NE |
| L2069156 | DAFFORN B M ET VIR | STANOLIND OIL AND GAS CO | 03/21/1945 | 12/579 | KEARNY | KS | T24S-R37W SEC 9: SE |
| L2063430 | KROPP EDITH L | STANOLIND OIL AND GAS CO | 01/02/1946 | 13/298 | KEARNY | KS | T24S-R37W SEC 9: W2 |
| L2068760 | MARTIN ANNA L ET AL | P S MCCORMICK | 02/12/1946 | 13/514 | KEARNY | KS | T24S-R38W SEC 1: NE |
| L2063749 | MARTIN ANNA L ET AL | P S MCCORMICK | 01/30/1946 | 13/459 | KEARNY | KS | T24S-R38W SEC 1: NW |
| L2074372 | CHARLES P VICKERS ET UX | C E BEYMER | 11/21/1944 | 12/215 | KEARNY | KS | T24S-R38W SEC 1: S2<br>T24S-R38W SEC 2: N2 |
| L2074392 | I C WIATT ET AL | J R CLYDE BEYMER | 07/08/1966 | 38/333 | KEARNY | KS | T24S-R38W SEC 10: ALL & LIMITED TO WELLBORE OF WIATTENSLOW 1 |
| L2069721 | PAUL G SCHRAG ET UX | C E BEYMER | 05/05/1945 | 13/99 | KEARNY | KS | T24S-R38W SEC 11: N2SE |
| L2048889 | PAUL G SCHRAG ET UX | C E BEYMER | 05/05/1945 | 13/105, 13/99, 21/338, 74/341, 79/289, 83/341 | KEARNY | KS | T24S-R38W SEC 11: N2SE, LESS AND EXCEPT GAS RIGHTS IN THE COUNCIL GROVE FORMATION AS IDENTIFIED IN THE MASONIC HOME 2-2 WELL LOCATED IN SWSENE OF SEC 6 T26W-35W TO BETWEEN 2,780' AND 2,980' BELOW THE SURFACE |
| L2069718 | ERWIN C SCHRAG ET UX | C E BEYMER | 05/05/1945 | 13/100 | KEARNY | KS | T24S-R38W SEC 11: N2SW |
| L2048888 | ERWIN C SCHRAG ET UX | C E BEYMER | 05/05/1945 | 13/100, 13/110, 21/338, 74/341, 79/289, 83/341 | KEARNY | KS | T24S-R38W SEC 11: N2SW, LESS AND EXCEPT GAS RIGHTS IN THE COUNCIL GROVE FORMATION AS IDENTIFIED IN THE MASONIC HOME 2-2 WELL LOCATED IN SWSENE OF SEC 6 T26W-35W TO BETWEEN 2,780' AND 2,980' BELOW THE SURFACE |
| L2066979 | O W LONGWOOD ET UX | KANSAS NEBRASKA NATURAL GAS CO | 09/25/1951 | 21/320 | KEARNY | KS | T24S-R38W SEC 11: NE |
| L2048890 | O W LONGWOOD ET UX | KANSAS NEBRASKA NATURAL GAS CO | 09/25/1951 | 21/320 | KEARNY | KS | T24S-R38W SEC 11: NE, LESS AND EXCEPT GAS RIGHTS IN THE COUNCIL GROVE FORMATION AS IDENTIFIED IN THE MASONIC HOME 2-2 WELL LOCATED IN SWSENE OF SEC 6 T26W-35W TO BETWEEN 2,780' AND 2,980' BELOW THE SURFACE |
| L2064994 | O W LONGWOOD ET UX | C E BEYMER | 05/05/1945 | 13/103 | KEARNY | KS | T24S-R38W SEC 11: NW |

| LEASE CODE | LESSOR | LESSEE | LEASE DATE | RECORDING INFO | COUNTY | STATE | LEGAL DESCRIPTION |
|---|---|---|---|---|---|---|---|
| L2048882 | O W LONGWOOD ET UX | C E BEYMER | 05/05/1945 | 13/103 | KEARNY | KS | T24S-R38W SEC 11: NW, LESS AND EXCEPT GAS RIGHTS IN THE COUNCIL GROVE FORMATION AS IDENTIFIED IN THE MASONIC HOME 2-2 WELL LOCATED IN SWSENE OF SEC 6 T26W-35W TO BETWEEN 2,780' AND 2,980' BELOW THE SURFACE |
| L2064990 | ELIZABETH SCHRAG | C E BEYMER | 05/05/1945 | 13/98 | KEARNY | KS | T24S-R38W SEC 11: S2S2 |
| L2048883 | ELIZABETH SCHRAG | C E BEYMER | 05/05/1945 | 13/98 | KEARNY | KS | T24S-R38W SEC 11: S2S2, LESS AND EXCEPT GAS RIGHTS IN THE COUNCIL GROVE FORMATION AS IDENTIFIED IN THE MASONIC HOME 2-2 WELL LOCATED IN SWSENE OF SEC 6 T26W-35W TO BETWEEN 2,780' AND 2,980' BELOW THE SURFACE |
| L2074376 | HOWARD H JOHNSON ET UX | L H HARRELL | 11/22/1944 | 12/216 | KEARNY | KS | T24S-R38W SEC 12: NE |
| L2064991 | HELEN H HOOVER ET AL | C E BEYMER | 05/05/1945 | 13/102 | KEARNY | KS | T24S-R38W SEC 12: NW |
| L2048891 | HELEN H HOOVER ET AL | C E BEYMER | 05/05/1945 | 13/102 | KEARNY | KS | T24S-R38W SEC 12: NW, LESS AND EXCEPT GAS RIGHTS TO THE COUNCIL GROVE FORMATION, IDENTIFIED IN THE MASONIC HOME 2-2 WELL, LOCATED IN SWSENE OF SEC 6 T26S-R35W, TO BE BETWEEN 2,780' AND 2,980' BELOW THE SURFACE. |
| L2074375 | FRED COLLINGWOOD ET UX | C E BEYMER | 11/18/1944 | 12/165 | KEARNY | KS | T24S-R38W SEC 12: SE |
| L2065052 | COSA MAE LUTHER ET VIR | C E BEYMER | 05/10/1945 | 13/94 | KEARNY | KS | T24S-R38W SEC 12: SW |
| L2048892 | COSA MAE LUTHER ET VIR | C E BEYMER | 05/10/1945 | 13/94, 15/10,44 | KEARNY | KS | T24S-R38W SEC 12: SW, LESS AND EXCEPT GAS RIGHTS TO THE COUNCIL GROVE FORMATION, IDENTIFIED IN THE MASONIC HOME 2-2 WELL, LOCATED IN SWSENE OF SEC 6 T26S-R35W, TO BE BETWEEN 2,780' AND 2,980' BELOW THE SURFACE. |
| L2072564 | ALFRED J COLLINGWOOD ET UX | C E BEYMER | 11/18/1944 | 12/166 | KEARNY | KS | T24S-R38W SEC 13: ALL |
| L2074236 | ALFRED COLLINGWOOD | C E BEYMER | 11/18/1944 | 12/166 | KEARNY | KS | T24S-R38W SEC 13: ALL |
| L2050429 | ALFRED J COLLINGWOOD ET UX | C E BEYMER | 11/18/1944 | 12/166, 12/99, 20/565, 21/310, 24/9, 54/9, 55/186 | KEARNY | KS | T24S-R38W SEC 13: ALL |
| L2048893 | THOMAS DODGE ET UX | LANDOWNERS OIL ASSOCIATION | 05/11/1931 | 3/333 | KEARNY | KS | T24S-R38W SEC 14: ALL<br>T24S-R38W SEC 24: ALL |
| L2048896 | EDGAR DODGE ET UX | L T BUCK | 06/22/1950 | 20/73 | KEARNY | KS | T24S-R38W SEC 14: INSOFAR AS LEASE COVERS SW, LESS AND EXCEPT GAS RIGHTS TO THE COUNCIL GROVE FORMATION, IDENTIFIED IN THE MASONIC HOME 2-2 WELL, LOCATED IN SWSENE OF SEC 6 T26S-R35W, TO BE BETWEEN 2,780' AND 2,980' BELOW THE SURFACE. |
| L2064993 | IMAN C WIATT ET UX | C E BEYMER | 05/05/1945 | 13/95 | KEARNY | KS | T24S-R38W SEC 14: NE |
| L2048895 | IMAN C WIATT ET UX | C E BEYMER | 05/05/1945 | 13/95 | KEARNY | KS | T24S-R38W SEC 14: NE, LESS AND EXCEPT GAS RIGHTS TO THE COUNCIL GROVE FORMATION, IDENTIFIED IN THE MASONIC HOME 2-2 WELL, LOCATED IN SWSENE OF SEC 6 T26S-R35W, TO BE BETWEEN 2,780' AND 2,980' BELOW THE SURFACE. |
| L2064995 | S A TATE | C E BEYMER | 05/05/1945 | 13/104 | KEARNY | KS | T24S-R38W SEC 14: NW |
| L2048894 | S A TATE | C E BEYMER | 05/05/1945 | 13/104 | KEARNY | KS | T24S-R38W SEC 14: NW, LESS AND EXCEPT GAS RIGHTS TO THE COUNCIL GROVE FORMATION, IDENTIFIED IN THE MASONIC HOME 2-2 WELL, LOCATED IN SWSENE OF SEC 6 T26S-R35W, TO BE BETWEEN 2,780' AND 2,980' BELOW THE SURFACE. |
| L2070248 | EDGAR DODGE ET UX | L T BUCK | 06/22/1950 | 20/73 | KEARNY | KS | T24S-R38W SEC 14: SW |
| L2067801 | IMAN WIATT ET UX | C E BEYMER | 11/18/1944 | 12/149 | KEARNY | KS | T24S-R38W SEC 15: ALL |
| L2074385 | IMAN WIATT ET UX | C E BEYMER | 11/18/1944 | 12/149 | KEARNY | KS | T24S-R38W SEC 15: ALL |
| L2050460 | IMAN WIATT ET UX | C E BEYMER | 11/18/1944 | 12/149 | KEARNY | KS | T24S-R38W SEC 15: ALL |
| L2048900 | JOHN TURNER | LANDOWNERS OIL ASSOCIATION | 05/11/1931 | 3/325 | KEARNY | KS | T24S-R38W SEC 16: ALL<br>T24S-R38W SEC 28: ALL |
| L2071842 | PHILIP GROSSARDT ET UX | THE CORALENA OIL COMPANY | 10/05/1945 | 13/165 | KEARNY | KS | T24S-R38W SEC 16: E2NW<br>T24S-R38W SEC 16: NE |
| L2048897 | PHILIP GROSSARDT ET UX | THE CORALENA OIL COMPANY | 10/05/1945 | 13/165 | KEARNY | KS | T24S-R38W SEC 16: E2NWNE |

| LEASE CODE | LESSOR | LESSEE | LEASE DATE | RECORDING INFO | COUNTY | STATE | LEGAL DESCRIPTION |
|---|---|---|---|---|---|---|---|
| L2072242 | J A JACKSON | CHAMPLIN REFINING COMPANY | 10/30/1948 | 18/82 | KEARNY | KS | T24S-R38W SEC 16: SW |
| L2048901 | J A JACKSON | CHAMPLIN REFINING COMPANY | 10/30/1948 | 18/82 | KEARNY | KS | T24S-R38W SEC 16: SW, AS TO GAS RIGHTS ONLY |
| L2065128 | PETER H VOTH ET UX | CHAMPLIN REFINING COMPANY | 05/15/1950 | 20/71 | KEARNY | KS | T24S-R38W SEC 16: W2NW |
| L2065126 | J A JACKSON | CHAMPLIN REFINING COMPANY | 05/15/1950 | 20/39 | KEARNY | KS | T24S-R38W SEC 16: W2NW |
| L2048898 | PETER H VOTH ET UX | CHAMPLIN REFINING COMPANY | 05/15/1950 | 20/71 | KEARNY | KS | T24S-R38W SEC 16: W2NW, AS TO GAS RIGHTS ONLY |
| L2048899 | J A JACKSON | CHAMPLIN REFINING COMPANY | 05/15/1950 | 20/39 | KEARNY | KS | T24S-R38W SEC 16: W2NW, AS TO GAS RIGHTS ONLY |
| L2074242 | W B OSBORN ET UX-6309 | WL JONES | 03/01/1947 | 16/471 | KEARNY | KS | T24S-R38W SEC 17: ALL |
| L2074241 | JOHN J FLEET ET UX ET AL | W B OSBORN | 12/14/1944 | 12/376 | KEARNY | KS | T24S-R38W SEC 17: ALL<br>T24S-R38W SEC 20: NE |
| L2074243 | EUROMEX OIL COMPANY INC | W E BAKKE | 02/26/1954 | 25/203 | KEARNY | KS | T24S-R38W SEC 17: ALL, SURFACE DOWN TO THE BASE OF THE HUGOTON OR 2,850', NATURAL GAS ONLY. |
| L2074273 | MARGARET H MURRAY ET VIR | ROBT H SEARCY | 10/15/1945 | 13/185 | KEARNY | KS | T24S-R38W SEC 19: LOT 1, LOT 2, E2NW |
| L2074274 | THE PEOPLES STATE BANK | MID-CONTINENT PETROLEUM CORP | 05/31/1949 | 18/554 | KEARNY | KS | T24S-R38W SEC 19: NE |
| L2074272 | GEORGE E GANO | ROBT H SEARCY | 10/15/1945 | 13/173 | KEARNY | KS | T24S-R38W SEC 19: S2 |
| L2069722 | SIGMUND SIEBERT ET UX | C E BEYMER | 05/05/1945 | 13/105 | KEARNY | KS | T24S-R38W SEC 2: SE |
| L2074373 | SIGMUND M SEIBERT ET UX | C E BEYMER | 05/05/1945 | 13/105 | KEARNY | KS | T24S-R38W SEC 2: SE, FROM THE SURFACE DOWN TO AND INCLUDING THE BASE OF THE HUGOTON PAY ZONE, OR 2,850' FOR GAS ONLY. |
| L2048878 | SIGMUND SIEBERT ET UX | C E BEYMER | 05/05/1945 | 13/105 | KEARNY | KS | T24S-R38W SEC 2: SE, LESS AND EXCEPT GAS RIGHTS FROM THE SURFACE TO THE BASE OF THE HUGOTON PAY OR A DEPTH OF 2,850', WHICHEVER IS THE LESSER. |
| L2074374 | G W SHELL ET UX | L H HARRELL | 11/21/1944 | 12/167 | KEARNY | KS | T24S-R38W SEC 2: SW |
| L2074251 | DONALD JAQUES ET UX | P S MCCORMICK | 04/13/1946 | 14/62 | KEARNY | KS | T24S-R38W SEC 20: E2NW, GAS DOWN , OIL ONLY BELOW BASE OF FT RILEY (2650') |
| L2074245 | W B OSBORN ET UX-6309 | WL JONES | 03/01/1947 | 16/56 | KEARNY | KS | T24S-R38W SEC 20: NE |
| L2071062 | RICHARD C LOWMAN ET UX | H H MEDLEN | 08/07/1945 | 13/163 | KEARNY | KS | T24S-R38W SEC 20: SE |
| L2048902 | RICHARD C LOWMAN ET UX | H H MEDLEN | 08/07/1945 | 13/163 | KEARNY | KS | T24S-R38W SEC 20: SE, AS TO GAS RIGHTS ONLY, FROM THE SURFACE OF THE EARTH DOWN TO AND INCLUDING THE BASE OF THE CHASE GROUP |
| L2074250 | EDNA B BROWNE ET VIR | CORALENA OIL CO THE | 10/02/1945 | 13/157 | KEARNY | KS | T24S-R38W SEC 20: W2NW |
| L2074249 | E M OWEN ET UX | P S MCCORMICK | 04/15/1946 | 14/63 | KEARNY | KS | T24S-R38W SEC 21: N2NE, GAS DOWN TO COUNCIL GROVE, OIL TO BASE OF FT RILEY OR 2650' |
| L2074247 | JOHN W BAUGHMAN ET UX | WL JONES | 11/05/1945 | 13/202 | KEARNY | KS | T24S-R38W SEC 21: NENW |
| L2074246 | ESTELLE M YOUNGBERG ET AL | WL JONES | 11/05/1945 | 13/209 | KEARNY | KS | T24S-R38W SEC 21: NW |
| L2074248 | L E HEATH ET UX | ROBT H SEARCY | 10/13/1945 | 13/235 | KEARNY | KS | T24S-R38W SEC 21: S2NE |

| LEASE CODE | LESSOR | LESSEE | LEASE DATE | RECORDING INFO | COUNTY | STATE | LEGAL DESCRIPTION |
|---|---|---|---|---|---|---|---|
| L2064042 | MARVIN SWANK ET UX | CHAMPLIN REFINING COMPANY | 02/20/1951 | 20/441 | KEARNY | KS | T24S-R38W SEC 21: SE |
| L2068861 | EMMETT D HOLLAND ET UX | CHAMPLIN REFINING COMPANY | 02/20/1951 | 20/442 | KEARNY | KS | T24S-R38W SEC 21: SE |
| L2048904 | EMMETT D HOLLAND ET UX | CHAMPLIN REFINING COMPANY | 02/20/1951 | 20/442 | KEARNY | KS | T24S-R38W SEC 21: SE, AS TO GAS RIGHTS ONLY, LESS AND EXCEPT GAS RIGHTS IN THE COUNCIL GROVE FORMATION, IDENTIFIED IN THE MASONIC HOME 2-2 WELL, LOCATED IN SWSENE OF SEC 6 T26S-R35W, TO BE BETWEEN 2,780' AND 2,980' BELOW THE SURFACE. |
| L2048903 | MARVIN SWANK ET UX | CHAMPLIN REFINING COMPANY | 02/20/1951 | 20/441 | KEARNY | KS | T24S-R38W SEC 21: SE, AS TO GAS RIGHTS ONLY, LESS AND EXCEPT GAS RIGHTS TO THE COUNCIL GROVE FORMATION, IDENTIFIED IN THE MASONIC HOME 2-2 WELL, LOCATED IN SWSENE OF SEC 6 T26S-R35W, TO BE BETWEEN 2,780' AND 2,980' BELOW THE SURFACE. |
| L2064761 | LILLIE BELLE WITHERS ET AL | L T BUCK | 04/17/1950 | 19/595 | KEARNY | KS | T24S-R38W SEC 21: SW |
| L2064762 | LILLIE BELLE WITHERS ET AL | L T BUCK | 04/17/1950 | 19/595 | KEARNY | KS | T24S-R38W SEC 21: SW |
| L2069440 | JOHN TURNER | L T BUCK | 04/12/1950 | 19/624 | KEARNY | KS | T24S-R38W SEC 21: SW |
| L2064759 | JAMES N TURNER ET UX | L T BUCK | 04/17/1950 | 19/625 | KEARNY | KS | T24S-R38W SEC 21: SW |
| L2064760 | LILLIE BELLE WITHERS ET AL | L T BUCK | 04/17/1950 | 19/595 | KEARNY | KS | T24S-R38W SEC 21: SW |
| L2051980 | LILLIE BELLE WITHERS ET AL | L T BUCK | 04/17/1950 | 19/595 | KEARNY | KS | T24S-R38W SEC 21: SW |
| L2051981 | LILLIE BELLE WITHERS ET AL | PLAINS PETROLEUM OPERATING CO | 04/17/1950 | 19/595 | KEARNY | KS | T24S-R38W SEC 21: SW |
| L2048905 | JOHN TURNER | L T BUCK | 04/12/1950 | 135/413, 19/624, 21/368,369, 45/557, 74/341, 79/289, 83/341 | KEARNY | KS | T24S-R38W SEC 21: SW, LESS AND EXCEPT GAS RIGHTS IN THE COUNCIL GROVE FORMATION, IDENTIFIED IN THE MASONIC HOME 2-2 WELL, LOCATED IN SWSENE OF SEC 6 T26S-R35W, TO BE BETWEEN 2,780' AND 2,980' BELOW THE SURFACE. |
| L2048906 | JAMES N TURNER ET UX | L T BUCK | 04/17/1950 | 135/413, 15/42, 19/625, 21/368,369, 45/557, 74/341, 79/289, 83/341 | KEARNY | KS | T24S-R38W SEC 21: SW, LESS AND EXCEPT GAS RIGHTS IN THE COUNCIL GROVE FORMATION, IDENTIFIED IN THE MASONIC HOME 2-2 WELL, LOCATED IN SWSENE OF SEC 6 T26S-R35W, TO BE BETWEEN 2,780' AND 2,980' BELOW THE SURFACE. |
| L2048907 | LILLIE BELLE WITHERS ET AL | L T BUCK | 04/17/1950 | 135/413, 19/595, 21/368,369, 45/557, 74/341, 79/289, 83/341 | KEARNY | KS | T24S-R38W SEC 21: SW, LESS AND EXCEPT GAS RIGHTS IN THE COUNCIL GROVE FORMATION, IDENTIFIED IN THE MASONIC HOME 2-2 WELL, LOCATED IN SWSENE OF SEC 6 T26S-R35W, TO BE BETWEEN 2,780' AND 2,980' BELOW THE SURFACE. |
| L2072565 | HELEN HILLYARD HOOVER ET AL | C E BEYMER | 11/18/1944 | 12/180 | KEARNY | KS | T24S-R38W SEC 23: ALL |
| L2074284 | HELEN HILLYARD HOOVER ET AL | C E BEYMER | 11/18/1944 | 12/180 | KEARNY | KS | T24S-R38W SEC 23: ALL |
| L2050432 | HELEN HILLYARD HOOVER ET AL | C E BEYMER | 11/18/1944 | 12/180, 12/96, 21/14, 21/309, 34/1 | KEARNY | KS | T24S-R38W SEC 23: ALL |
| L2069535 | J E LINTON | ROBERT H SEARCY | 04/19/1945 | 12/580 | KEARNY | KS | T24S-R38W SEC 24: ALL |
| L2048910 | T P EAKES ET UX | C E BEYMER | 08/17/1946 | 14/259, 14/259, 14/453,454, 24/384, 25/13, 79/289, 83/341 | KEARNY | KS | T24S-R38W SEC 24: ALL FROM 0 TO 2,850 FEET |
| L2071277 | A ISAACSON ET UX | C E BEYMER | 08/17/1946 | 14/304 | KEARNY | KS | T24S-R38W SEC 24: NE |
| L2048912 | A ISAACSON ET UX | C E BEYMER | 08/17/1946 | 14/304, 14/453,454, 24/384, 25/13, 79/289, 83/341 | KEARNY | KS | T24S-R38W SEC 24: NE AS TO GAS RIGHTS ONLY FROM THE SURFACE DOWN TO THE BASE OF THE HUGOTON PAY ZONE OR 2,850' WHICHEVER IS THE LESSER DEPTH |
| L2074381 | T P EAKES ET UX | C E BEYMER | 08/17/1946 | 14/259 | KEARNY | KS | T24S-R38W SEC 24: NE, OIL & GAS TO OR 2850' |
| L2074382 | A ISAACSON ET UX | C E BEYMER | 08/17/1946 | 14/304 | KEARNY | KS | T24S-R38W SEC 24: NE, OIL & GAS TO OR 2850' |
| L2074383 | DOROTHY G AKIN ET VIR | C E BEYMER | 08/17/1946 | 14/281 | KEARNY | KS | T24S-R38W SEC 24: NE, OIL & GAS TO OR 2850' |
| L2071278 | RUBEN E ANDERSON ET UX | C E BEYMER | 08/17/1946 | 14/282 | KEARNY | KS | T24S-R38W SEC 24: NENE |

| LEASE CODE | LESSOR | LESSEE | LEASE DATE | RECORDING INFO | COUNTY | STATE | LEGAL DESCRIPTION |
|---|---|---|---|---|---|---|---|
| L2048911 | RUBEN E ANDERSON ET UX | C E BEYMER | 08/17/1946 | 14/282, 14/453,454, 24/384, 25/13, 79/289, 83/341 | KEARNY | KS | T24S-R38W SEC 24: NENE, AS TO GAS RIGHTS ONLY FROM THE SURFACE DOWN TO THE BASE OF THE HUGOTON PAY ZONE OR 2,850' WHICHEVER IS THE LESSER DEPTH |
| L2074384 | REUBEN E ANDERSON ET UX | C E BEYMER | 08/17/1946 | 14/282 | KEARNY | KS | T24S-R38W SEC 24: NENE, OIL & GAS TO OR 2850' |
| L2048909 | DOROTHY G AKIN ET VIR | C E BEYMER | 08/17/1946 | 14/281, 14/453,453,454,454, 24/384,384, 25/13,13, | KEARNY | KS | T24S-R38W SEC 24: ONLY AS TO THE SENE, LIMITED TO GAS RIGHTS ONLY, FROM THE SURFACE DOWN TO THE BASE OF THE HUGOTON PAY ZONE OR 2,850', WHICHEVER IS THE LESSER DEPTH |
| L2048908 | J E LINTON | ROBERT H SEARCY | 04/19/1945 | 12/580, 3/113, 41, 49/293, 74/277, 74/289-304, 79/289, 83/341 | KEARNY | KS | T24S-R38W SEC 24: SE, LESS AND EXCEPT GAS RIGHTS IN THE COUNCIL GROVE FORMATION, IDENTIFIED IN THE MASONIC HOME 2-2 WELL, LOCATED IN SWSENE OF SEC 6 T26S-R35W, TO BE BETWEEN 2,780' AND 2,980' BELOW THE SURFACE |
| L2066546 | DOROTHY G AKIN ET VIR | C E BEYMER | 08/17/1946 | 14/281 | KEARNY | KS | T24S-R38W SEC 24: SENE |
| L2065069 | DODGE THOMAS ET UX | LANDOWNERS OIL ASSOCIATION | 05/11/1931 | 3/333 | KEARNY | KS | T24S-R38W SEC 24: W2 |
| L2069791 | THOMAS DODGE ET UX | LANDOWNERS OIL ASSOCIATION | 05/11/1931 | 3/333 | KEARNY | KS | T24S-R38W SEC 24: W2 |
| L2066548 | T P EAKES ET UX | C E BEYMER | 08/17/1946 | 14/259 | KEARNY | KS | T24S-R38W SEC 24: W2NE |
| L2071279 | T P EAKES ET UX | C E BEYMER | 08/17/1946 | 14/259 | KEARNY | KS | T24S-R38W SEC 24: W2NE |
| L2051971 | T P EAKES ET UX | C E BEYMER | 08/17/1946 | 14/259 | KEARNY | KS | T24S-R38W SEC 24: W2NE FROM 0 TO 2,850 FEET |
| L2074252 | W H BOTTS ET UX | ROBT H SEARCY | 11/01/1944 | 12/530 | KEARNY | KS | T24S-R38W SEC 25: NE |
| L2074253 | W H BOTTS ET UX | ROBT H SEARCY | 11/01/1944 | 12/531 | KEARNY | KS | T24S-R38W SEC 25: NW |
| L2074254 | W H BOTTS ET UX | ROBT H SEARCY | 11/01/1944 | 12/594 | KEARNY | KS | T24S-R38W SEC 25: SE |
| L2074255 | W H BOTTS ET UX | ROBT H SEARCY | 11/01/1944 | 12/581 | KEARNY | KS | T24S-R38W SEC 25: SW |
| L2074360 | W HENRY HAYS ET UX | ROBT H SEARCY | 11/22/1944 | 12/534 | KEARNY | KS | T24S-R38W SEC 26: N2NWSE, NESE |
| L2074356 | EVA MARIE SHAFFER ET AL | ROBT H SEARCY | 11/01/1944 | 12/517 | KEARNY | KS | T24S-R38W SEC 26: NE, LIMITED |
| L2074357 | EVA MARIE SHAFFER ET AL | ROBT H SEARCY | 11/01/1944 | 12/516 | KEARNY | KS | T24S-R38W SEC 26: NW |
| L2074362 | ANTHONY F UNREIN | ROBT H SEARCY | 11/29/1944 | 12/535 | KEARNY | KS | T24S-R38W SEC 26: S2NWSE, SESE, E2SWSE |
| L2074359 | A ISAACSON ET UX | ROBT H SEARCY | 11/22/1944 | 12/532 | KEARNY | KS | T24S-R38W SEC 26: SE KEARNY COUNTY, KANSAS |
| L2074358 | EVA MARIE SHAFFER ET AL | ROBT H SEARCY | 11/01/1944 | 12/518 | KEARNY | KS | T24S-R38W SEC 26: SW |
| L2074361 | KITTIE R A WIDOW LOWRY | ROBT H SEARCY | 11/22/1944 | 12/533 | KEARNY | KS | T24S-R38W SEC 26: W2SWSE |
| L2048913 | FLOYD E PFIESTER ET UX | ROBT H SEARCY | 10/30/1944 | 12/556, 232/187 | KEARNY | KS | T24S-R38W SEC 28: ALL<br>T24S-R38W SEC 33: ALL |
| L2065070 | JOHN TURNER | LANDOWNERS OIL ASSOCIATION | 05/11/1931 | 3/325 | KEARNY | KS | T24S-R38W SEC 28: N2NW<br>T24S-R38W SEC 28: SE<br>T24S-R38W SEC 28: SW |
| L2048916 | EDDIE WIATT ET UX | ROBT H SEARCY | 10/31/1944 | 105/7, 12/511, 13/266, 31/164, 45/439 | KEARNY | KS | T24S-R38W SEC 28: NE |
| L2072252 | EDDIE WIATT ET UX | ROBT H SEARCY | 10/31/1944 | 12/511 | KEARNY | KS | T24S-R38W SEC 28: NE |

| LEASE CODE | LESSOR | LESSEE | LEASE DATE | RECORDING INFO | COUNTY | STATE | LEGAL DESCRIPTION |
|---|---|---|---|---|---|---|---|
| L2067444 | FLOYD E PFIESTER ET UX | ROBT H SEARCY | 10/30/1944 | 12/556 | KEARNY | KS | T24S-R38W SEC 28: SE |
| L2048917 | USA BLM 026895 | A W ADKISSON | 10/01/1952 | 79/289, 83/341 | KEARNY | KS | T24S-R38W SEC 28: SE NW |
| L2071788 | USA KSBLM 026895 | A W ADKISSON | 10/01/1952 | UNRECORDED | KEARNY | KS | T24S-R38W SEC 28: SENW |
| L2074346 | CLARE A ETUX STEWART | ROBT H SEARCY | 04/19/1945 | 12/569 | KEARNY | KS | T24S-R38W SEC 29: ALL, TO BASE OF COUNCIL GROVE |
| L2074347 | J W SKELLY ET UX | ROBT H SEARCY | 11/28/1944 | 12/524 | KEARNY | KS | T24S-R38W SEC 29: E2 |
| L2074348 | S GRANT JONES ET UX | ROBT H SEARCY | 11/28/1944 | 12/525 | KEARNY | KS | T24S-R38W SEC 29: W2 |
| L2063724 | ROHLMAN BEN | ETHEL MCCORMICK | 01/29/1946 | 13/500 | KEARNY | KS | T24S-R38W SEC 3: NE |
| L2070994 | ROHLMAN FREDERICK J ET UX | L T BUCK | 08/04/1950 | 20/134 | KEARNY | KS | T24S-R38W SEC 3: NW |
| L2063755 | WINTER CHARLES ET UX | P S MCCORMICK | 01/30/1946 | 13/486 | KEARNY | KS | T24S-R38W SEC 3: S2 |
| L2074229 | JOHN TURNER | ROBT H SEARCY | 10/15/1945 | 13/181 | KEARNY | KS | T24S-R38W SEC 30: ALL OF THAT PORTION OF THE SW LYING SOUTH OF THE RIGHT OF WAY OF ATCHISON, TOPEKA & SANTA FE RAILROAD |
| L2074225 | GERTRUDE M TRUSTEE COOK | ROBT H SEARCY | 10/30/1945 | 13/301 | KEARNY | KS | T24S-R38W SEC 30: E2NE |
| L2074230 | W W WELLS ET UX | ROBT H SEARCY | 10/25/1945 | 13/183 | KEARNY | KS | T24S-R38W SEC 30: N2NW |
| L2074231 | EFFIE R YINGLING ET VIR | ROBT H SEARCY | 10/23/1945 | 13/182 | KEARNY | KS | T24S-R38W SEC 30: N2NW |
| L2074232 | EFFIE R YINGLING ET VIR | FRED C KOCH | 05/18/1945 | 13/21 | KEARNY | KS | T24S-R38W SEC 30: S NW, N2SW EXCEPT 225 FEET, ML, IN WIDTH, ALONG THE SOUTH SIDE THEREOF, AND A CERTAIN TRACT IN THE SW DESCRIBED BY METES & BOUNDS |
| L2074226 | HARRY DUVALL ET UX | ROBT H SEARCY | 04/16/1945 | 12/578 | KEARNY | KS | T24S-R38W SEC 30: SE |
| L2074228 | WILLIAM P ROTH ET UX | MID-CONTINENT PETROLEUM CORP | 05/25/1949 | 18/431 | KEARNY | KS | T24S-R38W SEC 30: THAT PART OF SW DESCRIBED BY METES AND BOUNDS IN LEASE |
| L2074227 | ETHEL K MCCORMICK ET VIR | FRED C KOCH | 05/18/1945 | 13/19 | KEARNY | KS | T24S-R38W SEC 30: W2NE |
| L2074343 | HENRY HEISINGER ET UX | EDWIN G BRADLEY & GEO R SHAW | 05/12/1966 | 38/401 | KEARNY | KS | T24S-R38W SEC 31: CONTAINING 40 ACRES MORE OR LESS (SEE LEASE FOR METES & BOUNDS DESCR.), TO 3000' |
| L2074344 | GENERAL AMERICAN LIFE INS CO | ROBT H SEARCY | 11/21/1945 | 13/207 | KEARNY | KS | T24S-R38W SEC 31: CONTAINING 40 ACRES MORE OR LESS (SEE LEASE FOR METES & BOUNDS DESCR.), TO 3000' |
| L2074345 | HENRY HEISINGER ET UX | EDWIN G BRADLEY & GEO R SHAW | 05/12/1966 | 38/405 | KEARNY | KS | T24S-R38W SEC 31: EAST 40 ACRES OF LOT 1, LOT 2, TO 3000' |
| L2074342 | R T BEATY ET UX-6293 | C E BEYMER | 08/16/1966 | 38/473 | KEARNY | KS | T24S-R38W SEC 31: LOT 6, LOT 7, LOT 8 AND ACCRETIONS THERETO |
| L2074341 | HENRY A SMALLEY ET AL | M EUGENE TORLINE | 04/02/1966 | 38/397 | KEARNY | KS | T24S-R38W SEC 31: NE, LOT 1, LOT 2, LOT 3 AND E2NW EXCEPT THE WEST 80 ACRES THEREOF, LOT 4, LOT 5 IN THE SE, TOGETHER WITH 39 ACRES OF ACCRETIONS |
| L2074319 | FLOYD E PFIESTER ET UX | ROBT H SEARCY | 10/30/1944 | 12/556 | KEARNY | KS | T24S-R38W SEC 33: ALL LYING NORTH OF A T & S F RY RIGHT OF WAY |
| L2074320 | W C BAILEY | ROBT H SEARCY | 11/01/1944 | 12/523 | KEARNY | KS | T24S-R38W SEC 33: THAT PART OF SW SOUTH OF THE RAILROAD AND NORTH OF THE RIVER, LESS 30 FEET ON THE WEST SIDE |
| L2074265 | HERBERT U KURZ ET UX | ROBT H SEARCY | 11/01/1944 | 12/520 | KEARNY | KS | T24S-R38W SEC 36: NE |

| LEASE CODE | LESSOR | LESSEE | LEASE DATE | RECORDING INFO | COUNTY | STATE | LEGAL DESCRIPTION |
|---|---|---|---|---|---|---|---|
| L2074266 | C A LOUCKS ET UX ET AL | ROBT H SEARCY | 11/01/1944 | 12/522 | KEARNY | KS | T24S-R38W SEC 36: NE |
| L2074263 | PAUL BUMGARDNER ET UX | ROBT H SEARCY | 11/01/1944 | 12/529 | KEARNY | KS | T24S-R38W SEC 36: NW |
| L2074267 | HERBERT U KURZ ET UX | ROBT H SEARCY | 11/01/1944 | 12/519 | KEARNY | KS | T24S-R38W SEC 36: SE |
| L2074268 | C A LOUCKS ET UX ET AL | ROBT H SEARCY | 11/01/1944 | 12/521 | KEARNY | KS | T24S-R38W SEC 36: SE |
| L2074264 | PAUL BUMGARDNER ET UX | ROBT H SEARCY | 11/01/1944 | 12/528 | KEARNY | KS | T24S-R38W SEC 36: SW |
| L2048879 | VIRGIL H WELLS TRUST | PAUL WARD | 12/28/1946 | 15/32 | KEARNY | KS | T24S-R38W SEC 4, SEC 6: ALL |
| L2068190 | VIRGIL H WELLS TRUST | PAUL WARD | 12/28/1946 | 15/32 | KEARNY | KS | T24S-R38W SEC 4: NE<br>T24S-R38W SEC 6: E2 |
| L2063805 | GROSCUP EDNA L ET AL | P S MCCORMICK | 02/04/1946 | 13/468 | KEARNY | KS | T24S-R38W SEC 4: SE |
| L2063770 | LANDER BESS H ET VIR | P S MCCORMICK | 02/01/1946 | 13/455 | KEARNY | KS | T24S-R38W SEC 4: SW |
| L2051978 | N C FANKHOUSER ET AL | CHAMPLIN REFINING COMPANY | 07/05/1950 | 20/122 | KEARNY | KS | T24S-R38W SEC 7:  METES & BOUND LOTS 1, 2, 3 & 4, E2NW, E2SW |
| L2070378 | N C FANKHOUSER ET AL | CHAMPLIN REFINING COMPANY | 07/05/1950 | 20/122 | KEARNY | KS | T24S-R38W SEC 7: E2NW, E2SW |
| L2051977 | N C FANKHOUSER ET AL | CHAMPLIN REFINING COMPANY | 07/05/1950 | 20/122 | KEARNY | KS | T24S-R38W SEC 7: E2NW, E2SW |
| L2065634 | N C FANKHOUSER ET AL | CHAMPLIN REFINING COMPANY | 07/05/1950 | 20/122 | KEARNY | KS | T24S-R38W SEC 7: E2NW, LOT 1, LOT 2, LOT 3, LOT 4 |
| L2048881 | N C FANKHOUSER ET AL | CHAMPLIN REFINING COMPANY | 07/05/1950 | 15/47, 20/122, 252/148, 57/31,33 | KEARNY | KS | T24S-R38W SEC 7: LOT 1, LOT 2, LOT 3, LOT 4, E2NW, E2SW, AS TO GAS RIGHTS ONLY, LESS AND EXCEPT GAS RIGHTS IN THE COUNCIL GROVE FORMATION AS IDENTIFIED IN THE MASONIC HOME 2-2 WELL LOCATED IN SWSENE OF SEC 6 T26W-35W TO BETWEEN 2,780' AND 2,980' BELOW THE SURFACE |
| L2063961 | WILL P ROTH ET UX | JOE E DENHAM | 02/14/1949 | 19/165 | KEARNY | KS | T24S-R38W SEC 7: SE |
| L2048880 | WILL P ROTH ET UX | JOE E DENHAM | 02/14/1949 | 19/165 | KEARNY | KS | T24S-R38W SEC 7: SE, LESS AND EXCEPT GAS RIGHTS IN THE COUNCIL GROVE FORMATION AS IDENTIFIED IN THE MASONIC HOME 2-2 WELL LOCATED IN SWSENE OF SEC 6 T26W-35W TO BETWEEN 2,780' AND 2,980' BELOW THE SURFACE |
| L2065635 | N C FANKHOUSER ET AL | CHAMPLIN REFINING COMPANY | 07/05/1950 | 20/122 | KEARNY | KS | T24S-R38W SEC 7: W2 |
| L2068580 | BROWN C Y ET AL | P S MCCORMICK | 01/30/1946 | 13/460 | KEARNY | KS | T24S-R38W SEC 8: NE |
| L2065163 | ALLEN HENRY R ET UX | FRED C KOCH | 05/18/1945 | 13/22 | KEARNY | KS | T24S-R38W SEC 8: SE, W2 |
| L2074391 | CLIFFORD LINDNER ET AL | PS MCCORMICK | 01/30/1946 | 13/467 | KEARNY | KS | T24S-R38W SEC 9: NE, GAS OR 2850' (LESSER OR)  KEARNY COUNTY, KANSAS |
| L2074386 | W B OSBORN ET UX-6309 | LOU JONES WINNIE | 01/01/1947 | 15/467 | KEARNY | KS | T24S-R38W SEC 9: NW |
| L2074388 | JOHN J FLEET ET UX ET AL | W B OSBORN | 12/14/1944 | 12/388 | KEARNY | KS | T24S-R38W SEC 9: NW |
| L2074390 | EUROMEX OIL COMPANY INC | W E BAKKE | 03/19/1954 | 25/267 | KEARNY | KS | T24S-R38W SEC 9: NW, S2, GAS ONLY, FROM THE SURFACE DOWN TO THE BASE OF THE HUGOTON PAY ZONE, OR 2,850' |
| L2074387 | W B OSBORN ET UX-6309 | LOU JONES WINNIE | 01/01/1947 | 15/468 | KEARNY | KS | T24S-R38W SEC 9: S2 |
| L2074389 | JOHN J FLEET ET UX ET AL | W B OSBORN | 12/14/1944 | 12/387 | KEARNY | KS | T24S-R38W SEC 9: S2 |

| LEASE CODE | LESSOR | LESSEE | LEASE DATE | RECORDING INFO | COUNTY | STATE | LEGAL DESCRIPTION |
|---|---|---|---|---|---|---|---|
| L2066640 | FRED E DEAN | NORTHERN NATURAL GAS COMPANY | 08/24/1940 | 8/13 | KEARNY | KS | T25S-R35W SEC 13: NE |
| L2049725 | FRED E DEAN | NORTHERN NATURAL GAS COMPANY | 08/24/1940 | 106/671, 14/228, 16/25-36, 40/699, 7/425, 8/13, MISC011/509 | KEARNY | KS | T25S-R35W SEC 13: NE |
| L2066641 | FRED E DEAN | NORTHERN NATURAL GAS COMPANY | 08/24/1940 | 8/15 | KEARNY | KS | T25S-R35W SEC 13: NW |
| L2066639 | EDGAR ROBERT THORPE | NORTHERN NATURAL GAS COMPANY | 08/24/1940 | 8/16 | KEARNY | KS | T25S-R35W SEC 13: NW |
| L2049726 | FRED E DEAN | NORTHERN NATURAL GAS COMPANY | 08/24/1940 | 106/671, 14/228,247, 14/228,247, 16/160, 16/160, 8/15 | KEARNY | KS | T25S-R35W SEC 13: NW |
| L2049727 | EDGAR ROBERT THORPE | NORTHERN NATURAL GAS COMPANY | 08/24/1940 | 14/228,228,247, 16/160, 8/16 | KEARNY | KS | T25S-R35W SEC 13: NW |
| L2072269 | USA KSGLO 009939 | FRED C KOCH | 11/01/1944 | 12/160 K-9591 | KEARNY | KS | T25S-R35W SEC 13: S2 |
| L2049191 | USA GLO09939 KS | FRED C KOCH | 11/01/1944 | 12/160 | KEARNY | KS | T25S-R35W SEC 13: S2 |
| L2049741 | MYRTLE DEAN ESTATE ET AL | NORTHERN NATURAL GAS COMPANY | 04/19/1941 | 8/101 | KEARNY | KS | T25S-R35W SEC 14: N2NE<br>T25S-R35W SEC 14: NW<br>T25S-R35W SEC 14: S2NE |
| L2064781 | MYRTLE DEAN ESTATE ET AL | NORTHERN NATURAL GAS COMPANY | 04/19/1941 | 8/101 | KEARNY | KS | T25S-R35W SEC 14: N2NE, NW, S2NE |
| L2068624 | ORRA DEAN | NORTHERN NATURAL GAS COMPANY | 02/02/1940 | 7/369 | KEARNY | KS | T25S-R35W SEC 14: N2SE, S2SE, SW |
| L2049742 | ORRA DEAN | NORTHERN NATURAL GAS COMPANY | 02/02/1940 | 7/369 | KEARNY | KS | T25S-R35W SEC 14: N2SE, S2SE, SW |
| L2048963 | OLIVIA F RAMSAY ET AL | JOE L MURPHY | 04/23/1937 | 16/13, 218/641, 28/305, 5/350, 5/639, 6/572, 74/341, 79/289, 83/341, | KEARNY | KS | T25S-R35W SEC 15: ALL<br>T25S-R35W SEC 22: ALL |
| L2067498 | USA KSGLO 009940 | CARTER OIL COMPANY | 11/01/1944 | UNRECORDED | KEARNY | KS | T25S-R35W SEC 15: N2 |
| L2049234 | USA KSGLO0 009940 | CARTER OIL COMPANY THE | 11/01/1944 | UNKNOWN | KEARNY | KS | T25S-R35W SEC 15: N2 |
| L2048964 | USA KSGLO09940 | CARTER OIL COMPANY | 11/01/1944 | 218/641, 27/268, 74/341, 79/289, 83/341 | KEARNY | KS | T25S-R35W SEC 15: N2, LESS AND EXCEPT GAS RIGHTS IN THE COUNCIL GROVE FORMATION, IDENTIFIED IN THE MASONIC HOME 2-2 WELL, LOCATED IN SWSENE OF SEC 6 T26S-R35W, TO BE BETWEEN 2,780' AND 2,980' BELOW THE SURFACE. |
| L2064858 | OLIVIA P RAMSAY ET VIR ET AL | JOE L MURPHY | 04/23/1937 | 5/350 | KEARNY | KS | T25S-R35W SEC 15: S2 |
| L2049238 | OLIVIA P RAMSAY ET VIR ET AL | JOE L MURPHY | 04/23/1937 | 5/350, 5/639, 6/572, 9/166 | KEARNY | KS | T25S-R35W SEC 15: S2 |
| L2069596 | OLIVIA F RAMSAY ET AL | JOE L MURPHY | 04/23/1937 | 5/350 | KEARNY | KS | T25S-R35W SEC 15: S2<br>T25S-R35W SEC 22: S2 |
| L2065355 | EXXONMOBIL, SEC: 16-25S-35W KEARNY KS | LINN ENERGY HOLDINGS LLC ET AL | 06/01/2014 | 262/814 | KEARNY | KS | T25S-R35W SEC 16: ALL |
| L2072722 | LENORA V TATE ET VIR | MAGNOLIA PETROLEUM COMPANY | 12/01/1938 | 7/89 | KEARNY | KS | T25S-R35W SEC 16: ALL<br>T25S-R35W SEC 36: ALL |
| L2049300 | LENORA V TATE ET VIR | MAGNOLIA PETROLEUM COMPANY | 12/01/1938 | 152/389, 7/89 | KEARNY | KS | T25S-R35W SEC 16: ALL<br>T25S-R35W SEC 36: ALL |
| L2049235 | USA KSGLO09942 | CARTER OIL COMPANY THE | 11/01/1944 | 16/585 | KEARNY | KS | T25S-R35W SEC 17: N2 |
| L2069860 | EARL W CAMPBELL ET AL | JOE L MURPHY | 05/18/1936 | 6/512 | KEARNY | KS | T25S-R35W SEC 17: N2<br>T25S-R35W SEC 18: N2<br>T25S-R35W SEC 7 ALL |
| L2048965 | EARL W CAMPBELL ET AL | JOE L MURPHY | 05/18/1936 | 14/485, 218/670, 6/22, 6/537, 74/289, 79/289, 83/341 | KEARNY | KS | T25S-R35W SEC 18: ALL<br>T25S-R35W SEC 19: ALL<br>T25S-R35W SEC 20: ALL |

| LEASE CODE | LESSOR | LESSEE | LEASE DATE | RECORDING INFO | COUNTY | STATE | LEGAL DESCRIPTION |
|---|---|---|---|---|---|---|---|
| L2065154 | EARL W CAMPBELL ET AL | JOE L MURPHY | 05/18/1936 | 6/537 | KEARNY | KS | T25S-R35W SEC 18: W2SW<br>T25S-R35W SEC 19: NW<br>T25S-R35W SEC 19: S2NE |
| L2048967 | USA KSBLM013737 | W H WISSING | 12/31/1938 | 22/319, 27/501, 28/305, 74/289, 79/289, 83/341 | KEARNY | KS | T25S-R35W SEC 19: ALL<br>T25S-R36W SEC 26: ALL<br>T25S-R36W SEC 27: ALL |
| L2073000 | USA KSBLM 013737 | W H WISSING | 12/31/1938 | 27/501 | KEARNY | KS | T25S-R35W SEC 19: E2SW, LOT 3, LOT 4<br>T25S-R36W SEC 26: N2<br>T25S-R36W SEC 27: N2NE |
| L2064369 | FRED G WARTHEN ET UX | FIN-KER OIL & GAS PRODUCTION | 03/21/1938 | 6/517 | KEARNY | KS | T25S-R35W SEC 19: SE |
| L2048966 | FRED G WARTHEN ET UX | FINKER OIL & GAS PRODUCTION | 03/21/1938 | 14/125, 28/305, 6/517, 74/289, 79/289, 83/341 | KEARNY | KS | T25S-R35W SEC 19: SE, LESS AND EXCEPT OIL RIGHTS, AND LESS AND EXCEPT GAS RIGHTS IN THE COUNCIL GROVE FORMATION, IDENTIFIED IN THE MASONIC HOME 2-2 WELL, LOCATED IN SWSENE OF SEC 6 T26S-R35W, TO BE BETWEEN 2,780' AND 2,980' BELOW THE SURFACE. |
| L2048953 | USA KSGLO09936 | CARTER OIL COMPANY | 11/01/1944 | 218/650, 27/525 | KEARNY | KS | T25S-R35W SEC 2: LOT 1, LOT 2, LOT 3, LOT 4, S2N2, LESS AND EXCEPT OIL RIGHTS, AND LESS AND EXCEPT GAS RIGHTS IN THE COUNCIL GROVE FORMATION, IDENTIFIED IN THE MASONIC HOME 2-2 WELL, LOCATED IN SWSENE OF SEC 6 T26S-R35W, TO BE BETWEEN 2,780' AND 2,980' BELOW THE SURFACE. |
| L2063705 | H C KRIETE | NORTHERN NATURAL GAS COMPANY | 01/27/1940 | 7/353 | KEARNY | KS | T25S-R35W SEC 2: S2 |
| L2063707 | H C KRIETE | NORTHERN NATURAL GAS COMPANY | 01/27/1940 | 7/353 | KEARNY | KS | T25S-R35W SEC 2: S2 |
| L2049240 | H C KRIETE | NORTHERN NATURAL GAS COMPANY | 01/27/1940 | 7/353, 10/194, 15/637 | KEARNY | KS | T25S-R35W SEC 2: S2 |
| L2048954 | H C KRIETE | NORTHERN NATURAL GAS COMPANY | 01/27/1940 | 218/650, 7/353 | KEARNY | KS | T25S-R35W SEC 2: S2, LESS AND EXCEPT OIL RIGHTS, AND LESS AND EXCEPT GAS RIGHTS IN THE COUNCIL GROVE FORMATION, IDENTIFIED IN THE MASONIC HOME 2-2 WELL, LOCATED IN SWSENE OF SEC 6 T26S-R35W, TO BE BETWEEN 2,780' AND 2,980' BELOW THE SURFACE. |
| L2067496 | USA KSGLO 009936 | CARTER OIL COMPANY | 11/01/1944 | 27/525 | KEARNY | KS | T25S-R35W SEC 2: S2N2, LOT 1, LOT 2, LOT 3, LOT 4 |
| L2049232 | USA KSGLO0009936 | CARTER OIL COMPANY THE | 11/01/1944 | UNKNOWN | KEARNY | KS | T25S-R35W SEC 2: S2N2, LOT 1, LOT 2, LOT 3, LOT 4 |
| L2067499 | USA KSGLO 009942 | CARTER OIL COMPANY | 11/01/1944 | 27/517 | KEARNY | KS | T25S-R35W SEC 20: N2 |
| L2048968 | USA KSGLO09942 | CARTER OIL COMPANY | 11/01/1944 | 27/517, 28/305, 74/289, 79/289, 83/341 | KEARNY | KS | T25S-R35W SEC 20: N2, LESS AND EXCEPT OIL RIGHTS, AND LESS AND EXCEPT GAS RIGHTS IN THE COUNCIL GROVE FORMATION, IDENTIFIED IN THE MASONIC HOME 2-2 WELL, LOCATED IN SWSENE OF SEC 6 T26S-R35W, TO BE BETWEEN 2,780' AND 2,980' BELOW THE SURFACE. |
| L2069859 | EARL W CAMPBELL ET AL | JOE L MURPHY | 05/18/1936 | 6/537 | KEARNY | KS | T25S-R35W SEC 20: S2 |
| L2049241 | EARL W CAMPBELL ET AL | JOE L MURPHY | 05/18/1936 | 11/155, 16/457, 6/22, 6/537 | KEARNY | KS | T25S-R35W SEC 20: S2 |
| L2065439 | VICTOR B TATE ET AL-1 | MAGNOLIA PETROLEUM COMPANY | 06/08/1948 | 18/1 | KEARNY | KS | T25S-R35W SEC 21: E2SE<br>T25S-R35W SEC 21: SW |
| L2070346 | MOBIL OIL CORPORATION | MOBIL E&P US DEVELOPMENTCORPORATION | 07/01/1997 | 152/227 | KEARNY | KS | T25S-R35W SEC 21: E2SE<br>T25S-R35W SEC 21: SW<br>T25S-R35W SEC 24: S2 |
| L2065359 | EXXONMOBIL, SEC: 21-25S-35W KEARNY KS | LINN ENERGY HOLDINGS LLC ET AL | 06/01/2014 | 262/466 | KEARNY | KS | T25S-R35W SEC 21: E2SE, SW |
| L2049305 | VICTOR B TATE ET AL | MAGNOLIA PETROLEUM COMPANY | 06/08/1948 | 18/1 | KEARNY | KS | T25S-R35W SEC 21: E2SE, SW |
| L2067350 | CLARENCE R HOLDRIDGE ESTATE | MAGNOLIA PETROLEUM COMPANY | 10/22/1945 | 13/233 | KEARNY | KS | T25S-R35W SEC 21: N2 |
| L2049550 | CLARENCE R HOLDRIDGE ESTATE | MAGNOLIA PETROLEUM COMPANY | 10/22/1945 | 13/233 | KEARNY | KS | T25S-R35W SEC 21: N2 |
| L2067938 | LENORA V TATE | FIN-KER OIL & GAS PRODUCTIONCOMPANY | 11/29/1945 | 13/273 | KEARNY | KS | T25S-R35W SEC 21: W2SE |
| L2049758 | LENORA V TATE | FINKER OIL & GAS PRODUCTION COMPANY | 11/29/1945 | 13/273 | KEARNY | KS | T25S-R35W SEC 21: W2SE |
| L2067968 | LENORA V TATE ET VIR | MAGNOLIA PETROLEUM COMPANY | 12/01/1938 | 7/88 | KEARNY | KS | T25S-R35W SEC 22: S2 |

| LEASE CODE | LESSOR | LESSEE | LEASE DATE | RECORDING INFO | COUNTY | STATE | LEGAL DESCRIPTION |
|---|---|---|---|---|---|---|---|
| L2070191 | MAGNOLIA PETROLEUM COMPANY | FIN-KER OIL & GAS PRODUCTION | 06/13/1946 | 14/303 | KEARNY | KS | T25S-R35W SEC 22: S2 |
| L2048969 | LENORA V TATE ET VIR | MAGNOLIA PETROLEUM COMPANY | 12/01/1938 | 28/305, 7/88, 7/88, 74/339,341, 79/289, 83/341 | KEARNY | KS | T25S-R35W SEC 22: S2, LESS AND EXCEPT OIL RIGHTS, AND LESS AND EXCEPT GAS RIGHTS IN THE COUNCIL GROVE FORMATION, IDENTIFIED IN THE MASONIC HOME 2-2 WELL, LOCATED IN SWSENE OF SEC 6 T26S-R35W, TO BE BETWEEN 2,780' AND 2,980' BELOW THE SURFACE. |
| L2048970 | MAGNOLIA PETROLEUM COMPANY | FINKER OIL & GAS PRODUCTION | 06/13/1946 | 14/303, 28/305, 7/88, 74/339,341, 79/289, 83/341 | KEARNY | KS | T25S-R35W SEC 22: S2, LESS AND EXCEPT OIL RIGHTS, AND LESS AND EXCEPT GAS RIGHTS IN THE COUNCIL GROVE FORMATION, IDENTIFIED IN THE MASONIC HOME 2-2 WELL, LOCATED IN SWSENE OF SEC 6 T26S-R35W, TO BE BETWEEN 2,780' AND 2,980' BELOW THE SURFACE. |
| L2072270 | USA KSGLO 009943 | CARTER OIL COMPANY THE | 11/01/1944 | 14/374 9014 | KEARNY | KS | T25S-R35W SEC 23: N2 |
| L2049189 | USA GLO09943 KS | CARTER OIL COMPANY THE | 11/01/1944 | 14/374 | KEARNY | KS | T25S-R35W SEC 23: N2 |
| L2065361 | EXXONMOBIL, SEC: 23-25S-35W KEARNY KS | LINN ENERGY HOLDINGS LLC ET AL | 06/01/2014 | 262/670 | KEARNY | KS | T25S-R35W SEC 23: S2 |
| L2049298 | ERNEST L WHITE ET AL | MAGNOLIA PETROLEUM COMPANY | 10/10/1944 | 103/305, 12/128 | KEARNY | KS | T25S-R35W SEC 23: S2<br>T25S-R35W SEC 26: S2<br>T25S-R35W SEC 34: N2 |
| L2071896 | ERNEST L WHITE ET AL | MAGNOLIA PETROLEUM COMPANY | 10/10/1944 | 12/128 | KEARNY | KS | T25S-R35W SEC 23: S2<br>T25S-R35W SEC 26: S2<br>T25S-R35W SEC 34: N2 |
| L2065433 | VICTOR B TATE ET AL-1 | MAGNOLIA PETROLEUM COMPANY | 06/08/1948 | 18/9 | KEARNY | KS | T25S-R35W SEC 24: E2SW, SE, W2SW |
| L2049292 | VICTOR B TATE ET AL | MAGNOLIA PETROLEUM COMPANY | 06/08/1948 | 18/9 | KEARNY | KS | T25S-R35W SEC 24: E2SW, SE, W2SW |
| L2063692 | W E BENJAMIN ET UX | NORTHERN NATURAL GAS COMPANY | 01/25/1940 | 7/365 | KEARNY | KS | T25S-R35W SEC 24: N2 |
| L2049731 | W E BENJAMIN ET UX | NORTHERN NATURAL GAS COMPANY | 01/25/1940 | 31/523, 40/159, 7/365, OG16/237, OG44/109 | KEARNY | KS | T25S-R35W SEC 24: N2 |
| L2070079 | EXXONMOBIL, SEC: 24-25S-35W KEARNY KS | LINN ENERGY HOLDINGS LLC ET AL | 06/01/2014 | 262/646 | KEARNY | KS | T25S-R35W SEC 24: S2 |
| L2065436 | VICTOR B TATE ET AL-1 | MAGNOLIA PETROLEUM COMPANY | 06/08/1948 | 18/2 | KEARNY | KS | T25S-R35W SEC 25: E2SW, N2<br>T25S-R35W SEC 25: SE |
| L2065363 | EXXONMOBIL, SEC: 25-25S-35W KEARNY KS | LINN ENERGY HOLDINGS LLC ET AL | 06/01/2014 | 262/418 | KEARNY | KS | T25S-R35W SEC 25: E2SW, N2, SE |
| L2049303 | VICTOR B TATE ET AL | MAGNOLIA PETROLEUM COMPANY | 06/08/1948 | 18/2 | KEARNY | KS | T25S-R35W SEC 25: E2SW, N2, SE |
| L2065364 | EXXONMOBIL, SEC: 25-25S-35W KEARNY KS | LINN ENERGY HOLDINGS LLC ET AL | 06/01/2014 | 266/236 | KEARNY | KS | T25S-R35W SEC 25: W2SW |
| L2068784 | JAMES J FINUCANE ET AL | MAGNOLIA PETROLEUM COMPANY | 02/15/1943 | 10/351 | KEARNY | KS | T25S-R35W SEC 25: W2SW |
| L2049316 | JAMES J FINUCANE ET AL | MAGNOLIA PETROLEUM COMPANY | 02/15/1943 | 10/351 | KEARNY | KS | T25S-R35W SEC 25: W2SW |
| L2070083 | EXXONMOBIL, SEC: 26-25S-35W KEARNY KS | LINN ENERGY HOLDINGS LLC ET AL | 06/01/2014 | 262/586 | KEARNY | KS | T25S-R35W SEC 26: N2 |
| L2065435 | VICTOR B TATE ET AL-1 | MAGNOLIA PETROLEUM COMPANY | 06/08/1948 | 18/8 | KEARNY | KS | T25S-R35W SEC 26: N2 |
| L2049302 | VICTOR B TATE ET AL | MAGNOLIA PETROLEUM COMPANY | 06/08/1948 | 18/8 | KEARNY | KS | T25S-R35W SEC 26: N2 |
| L2065365 | EXXONMOBIL, SEC: 26-25S-35W KEARNY KS | LINN ENERGY HOLDINGS LLC ET AL | 06/01/2014 | 262/826 | KEARNY | KS | T25S-R35W SEC 26: S2 |
| L2065366 | EXXONMOBIL, SEC: 27-25S-35W KEARNY KS | LINN ENERGY HOLDINGS LLC ET AL | 06/01/2014 | 262/850 | KEARNY | KS | T25S-R35W SEC 27: N2 |
| L2070155 | VICTOR B TATE ET AL-1 | MAGNOLIA PETROLEUM COMPANY | 06/08/1948 | 18/4 | KEARNY | KS | T25S-R35W SEC 27: N2 |

| LEASE CODE | LESSOR | LESSEE | LEASE DATE | RECORDING INFO | COUNTY | STATE | LEGAL DESCRIPTION |
|---|---|---|---|---|---|---|---|
| L2049301 | VICTOR B TATE ET AL | MAGNOLIA PETROLEUM COMPANY | 06/08/1948 | 102/259, 102/265, 18/4 | KEARNY | KS | T25S-R35W SEC 27: N2 |
| L2070084 | EXXONMOBIL, SEC: 27-25S-35W KEARNY KS | LINN ENERGY HOLDINGS LLC ET AL | 06/01/2014 | 262/610 | KEARNY | KS | T25S-R35W SEC 27: S2 |
| L2049326 | ERNEST L WHITE ET AL | MAGNOLIA PETROLEUM COMPANY | 08/26/1944 | 102/265, 12/129, 17/189,189, 18/590, 3/556 | KEARNY | KS | T25S-R35W SEC 27: S2<br>T26S-R35W SEC 4: LOT 1, LOT 2, LOT 5, LOT 6, LOT 8 |
| L2071419 | ERNEST L WHITE ET AL | MAGNOLIA PETROLEUM COMPANY | 08/26/1944 | 12/129 | KEARNY | KS | T25S-R35W SEC 27: S2<br>T26S-R35W SEC 4: LOT 1, LOT 2, LOT 5, LOT 6, LOT 8 |
| L2070085 | EXXONMOBIL, SEC: 28-25S-35W KEARNY KS | LINN ENERGY HOLDINGS LLC ET AL | 06/01/2014 | 262/358 | KEARNY | KS | T25S-R35W SEC 28: N2 |
| L2070154 | VICTOR B TATE ET AL-1 | MAGNOLIA PETROLEUM COMPANY | 06/08/1948 | 18/5 | KEARNY | KS | T25S-R35W SEC 28: N2 T25S-R35W SEC 28: SW |
| L2049745 | VICTOR B TATE ET AL | MAGNOLIA PETROLEUM COMPANY | 06/08/1948 | 18/5 | KEARNY | KS | T25S-R35W SEC 28: N2, SW |
| L2070086 | EXXONMOBIL, SEC: 28-25S-35W KEARNY KS | LINN ENERGY HOLDINGS LLC ET AL | 06/01/2014 | 262/430 | KEARNY | KS | T25S-R35W SEC 28: SE |
| L2065432 | C A LOUCKS ET UX & ET AL | MAGNOLIA PETROLEUM COMPANY | 06/08/1948 | 18/20 | KEARNY | KS | T25S-R35W SEC 28: SE |
| L2049281 | C A LOUCKS ET UX & ET AL | MAGNOLIA PETROLEUM COMPANY | 06/08/1948 | 18/20, 2/269 | KEARNY | KS | T25S-R35W SEC 28: SE |
| L2070087 | EXXONMOBIL, SEC: 28-25S-35W KEARNY KS | LINN ENERGY HOLDINGS LLC ET AL | 06/01/2014 | 262/454 | KEARNY | KS | T25S-R35W SEC 28: SW |
| L2065156 | EARL W CAMPBELL ET AL | JOE L MURPHY | 05/18/1936 | 4/223 | KEARNY | KS | T25S-R35W SEC 29: ALL<br>T25S-R35W SEC 30: ALL<br>T25S-R35W SEC 31: N2 |
| L2048971 | EARL W CAMPBELL ET AL | JOE L MURPHY | 05/18/1936 | 28/305, 4/223, 74/341, 79/289, 83/341 | KEARNY | KS | T25S-R35W SEC 29: ALL<br>T25S-R35W SEC 30: ALL<br>T25S-R35W SEC 31: ALL |
| L2074402 | LENORA V TATE ET VIR | MAGNOLIA PETROLEUM COMPANY | 12/01/1938 | 7/87 | KEARNY | KS | T25S-R35W SEC 3: ALL<br>T25S-R35W SEC 11: ALL, OIL ONLY |
| L2074403 | MAGNOLIA PETROLEUM CORPORATION | W B OSBORN | 08/15/1946 | 14/554 | KEARNY | KS | T25S-R35W SEC 3: ALL<br>T25S-R35W SEC 11: ALL, OIL ONLY |
| L2074401 | MAGNOLIA PETROLEUM CORPORATION | W B OSBORN | 08/15/1946 | 14/590 | KEARNY | KS | T25S-R35W SEC 3: ALL, OIL ONLY |
| L2065153 | EARL W CAMPBELL ET AL | JOE L MURPHY | 05/18/1936 | 4/223 | KEARNY | KS | T25S-R35W SEC 31: N2 |
| L2049239 | EARL W CAMPBELL ET AL | JOE L MURPHY | 05/18/1936 | 4/223 | KEARNY | KS | T25S-R35W SEC 31: N2 |
| L2049172 | USA KSBLM013848 | J D SADLER | 12/31/1938 | 16/518 | KEARNY | KS | T25S-R35W SEC 32: N2 |
| L2068208 | USA KSBLM 013848 | J D SADLER | 12/31/1938 | UNRECORDED | KEARNY | KS | T25S-R35W SEC 32: N2<br>T25S-R35W SEC 35: N2 |
| L2048972 | USA KSBLM013848 | J D SADLER | 12/31/1938 | 16, 16/543, 28/305, 74/341, 79/289, 83/341 | KEARNY | KS | T25S-R35W SEC 32: N2, LESS AND EXCEPT OIL RIGHTS, AND LESS AND EXCEPT GAS RIGHTS IN THE COUNCIL GROVE FORMATION, IDENTIFIED IN THE MASONIC HOME 2-2 WELL, LOCATED IN SWSENE OF SEC 6 T26S-R35W, TO BE BETWEEN 2,780' AND 2,980' BELOW THE SURFACE. |
| L2049633 | GRACE B WARD | JOE E DENHAM | 06/01/1943 | 10/324 | KEARNY | KS | T25S-R35W SEC 33: S2 |
| L2065369 | EXXONMOBIL, SEC: 33-25S-35W KEARNY KS | LINN ENERGY HOLDINGS LLC ET AL | 06/01/2014 | 262/562 | KEARNY | KS | T25S-R35W SEC 33: N2 |
| L2070156 | VICTOR B TATE ET AL-1 | MAGNOLIA PETROLEUM COMPANY | 06/08/1948 | 18/3 | KEARNY | KS | T25S-R35W SEC 33: N2 |
| L2049304 | VICTOR B TATE ET AL | MAGNOLIA PETROLEUM COMPANY | 06/08/1948 | 18/3 | KEARNY | KS | T25S-R35W SEC 33: N2 |

| LEASE CODE | LESSOR | LESSEE | LEASE DATE | RECORDING INFO | COUNTY | STATE | LEGAL DESCRIPTION |
|---|---|---|---|---|---|---|---|
| L2065313 | GRACE B WARD | JOE E DENHAM | 06/01/1943 | 10/324 | KEARNY | KS | T25S-R35W SEC 33: S2 |
| L2070091 | EXXONMOBIL, SEC: 34-25S-35W KEARNY KS | LINN ENERGY HOLDINGS LLC ET AL | 06/01/2014 | 262/718 | KEARNY | KS | T25S-R35W SEC 34: N2 |
| L2070092 | EXXONMOBIL, SEC: 34-25S-35W KEARNY KS | LINN ENERGY HOLDINGS LLC ET AL | 06/01/2014 | 262/550 | KEARNY | KS | T25S-R35W SEC 34: S2 |
| L2072162 | O M AKERS ET UX | MAGNOLIA PETROLEUM COMPANY | 10/24/1944 | 12/155 | KEARNY | KS | T25S-R35W SEC 34: S2 |
| L2049290 | O M AKERS ET UX | MAGNOLIA PETROLEUM COMPANY | 10/24/1944 | 12/155 | KEARNY | KS | T25S-R35W SEC 34: S2 |
| L2065370 | EXXONMOBIL, SEC: 35-25S-35W KEARNY KS | LINN ENERGY HOLDINGS LLC ET AL | 06/01/2014 | 262/538 | KEARNY | KS | T25S-R35W SEC 35: ALL |
| L2065371 | EXXONMOBIL, SEC: 36-25S-35W KEARNY KS | LINN ENERGY HOLDINGS LLC ET AL | 06/01/2014 | 262/862 | KEARNY | KS | T25S-R35W SEC 36: ALL |
| L2073885 | USA KSGLO 09937 | UNKNOWN | 11/01/1944 | UNKNOWN | KEARNY | KS | T25S-R35W SEC 4: S2 |
| L2064587 | SHIELDS ETTA L ET VIR | FRED C KOCH | 04/06/1944 | 11/67 | KEARNY | KS | T25S-R35W SEC 4: S2N2 |
| L2048958 | W B OSBORN ET UX | FINKER OIL & GAS PRODUCTION | 10/03/1946 | 14/388, 14/389, 16/199, 28/305, 74/289, 79/289, 83/341,389 | KEARNY | KS | T25S-R35W SEC 6: N2NESE, N2SWSE |
| L2048960 | JOHN J FLEET ET AL | W B OSBORN | 12/14/1944 | 12/389 | KEARNY | KS | T25S-R35W SEC 6: N2NESEN2SWSE FROM 3,200 TO 99,999 FEET |
| L2065173 | E HAROLD SKINNER ET UX | JOE E DENHAM | 05/20/1943 | 27/525 | KEARNY | KS | T25S-R35W SEC 6: E2NE |
| L2071819 | W B OSBORN ET UX-1 | FIN-KER OIL & GAS PRODUCTION | 10/03/1946 | 14/389 | KEARNY | KS | T25S-R35W SEC 6: N2NESE<br>T25S-R35W SEC 6: N2SWSE |
| L2069964 | EUROMEX OIL COMPANY INC | W B OSBORN | 05/25/1946 | 14/147 | KEARNY | KS | T25S-R35W SEC 6: N2NESE<br>T25S-R35W SEC 6: N2SWSE |
| L2068105 | JOHN J FLEET ET AL | W B OSBORN | 12/14/1944 | 12/389 | KEARNY | KS | T25S-R35W SEC 6: N2NESE<br>T25S-R35W SEC 6: N2SWSE |
| L2048959 | EUROMEX OIL COMPANY INC | W B OSBORN | 05/25/1946 | 14/147, 14/388, 16/199, 28/305, 74/289, 79/289, 83/341,389 | KEARNY | KS | T25S-R35W SEC 6: N2NESEN2SWSE FROM 3,200 TO 99,999 FEET |
| L2063693 | E W CAMPBELL ET UX | FIN-KER OIL & GAS PRODUCTION | 01/25/1946 | 14/390 | KEARNY | KS | T25S-R35W SEC 6: NW |
| L2067853 | ETHEL M BEYMER ET VIR | FIN-KER OIL & GAS PRODUCTION | 11/22/1938 | 9/287 | KEARNY | KS | T25S-R35W SEC 6: S2S2SE |
| L2048957 | ETHEL M BEYMER ET VIR | FINKER OIL & GAS PRODUCTION | 11/22/1938 | 28/305, 31/377, 74/289, 79/289, 9/287 | KEARNY | KS | T25S-R35W SEC 6: S2S2SE, AS TO GAS RIGHTS ONLY, LESS AND EXCEPT GAS RIGHTS IN THE COUNCIL GROVE FORMATION, IDENTIFIED IN THE MASONIC HOME 2-2 WELL, LOCATED IN SWSENE OF SEC 6 T26S-R35W, TO BE BETWEEN 2,780' AND 2,980' BELOW THE SURFACE. |
| L2072648 | ALTA S FINNUP | FIN-KER OIL & GAS PRODUCTION | 11/24/1939 | 7/326 | KEARNY | KS | T25S-R35W SEC 6: SW |
| L2048956 | ALTA S FINNUP | FINKER OIL & GAS PRODUCTION | 11/24/1939 | 10/453, 17/266, 7/326, 74/289, 79/289, 83/341 | KEARNY | KS | T25S-R35W SEC 6: SW (AKA LOT 6, LOT 7, E2SW), LESS AND EXCEPT OIL RIGHTS, AND LESS AND EXCEPT GAS RIGHTS IN THE COUNCIL GROVE FORMATION, IDENTIFIED IN THE MASONIC HOME 2-2 WELL, LOCATED IN SWSENE OF SEC 6 T26S-R35W, TO BE BETWEEN 2,780' AND 2,980' BELOW THE SURFACE. |
| L2064299 | EMMA J LIGHTNER | FIN-KER OIL & GAS PRODUCTION | 03/16/1939 | 7/179 | KEARNY | KS | T25S-R35W SEC 6: W2NE |
| L2049135 | EMMA J LIGHTNER | FINKER OIL & GAS PRODUCTION | 03/16/1939 | 7/179 | KEARNY | KS | T25S-R35W SEC 6: W2NE (AKA LOT 2, SWNE), LESS AND EXCEPT OIL RIGHTS, AND LESS AND EXCEPT GAS RIGHTS IN THE COUNCIL GROVE FORMATION AS IDENTIFIED IN THE MASONIC HOME 2-2 WELL, LOCATED IN SWSENE OF SEC 6: T26S-R35W, LESS AND EXCEPT OIL RIGHTS TO BE BETWEEN 2,780' AND 2,980' BELOW THE |
| L2048961 | EARL W CAMPBELL ET AL | JOE L MURPHY | 05/18/1936 | 13/285, 218/660, 28/305, 30/225, 31/142,143,144,145,146, | KEARNY | KS | T25S-R35W SEC 7: ALL<br>T25S-R35W SEC 8: ALL<br>T25S-R35W SEC 17: ALL |
| L2067497 | USA KSGLO 009938 | CARTER OIL COMPANY | 11/01/1944 | 27/509 | KEARNY | KS | T25S-R35W SEC 8: S2 |

| LEASE CODE | LESSOR | LESSEE | LEASE DATE | RECORDING INFO | COUNTY | STATE | LEGAL DESCRIPTION |
|---|---|---|---|---|---|---|---|
| L2049233 | USA KSGLO0 009938 | CARTER OIL COMPANY THE | 11/01/1944 | UNKNOWN | KEARNY | KS | T25S-R35W SEC 8: S2 |
| L2048962 | USA KSGLO09938 | CARTER OIL COMPANY | 11/01/1944 | 27/509, 28/305, 74/341, 79/289, 83/341 | KEARNY | KS | T25S-R35W SEC 8: S2, AS TO GAS RIGHTS ONLY, LESS AND EXCEPT GAS RIGHTS IN THE COUNCIL GROVE FORMATION, IDENTIFIED IN THE MASONIC HOME 2-2 WELL, LOCATED IN SWSENE OF SEC 6 T26S-R35W, TO BE BETWEEN 2,780' AND 2,980' BELOW THE SURFACE. |
| L2074404 | E W CAMPBELL ET UX | MAGNOLIA PETROLEUM CORPORATION | 12/01/1938 | 7/74 | KEARNY | KS | T25S-R35W SEC 9: ALL, OIL |
| L2074405 | MAGNOLIA PETROLEUM CORPORATION | W B OSBORN | 08/15/1946 | 14/589 | KEARNY | KS | T25S-R35W SEC 9: ALL, OIL |
| L2048995 | S A TATE ET AL | FINKER OIL & GAS PRODUCTION | 11/29/1945 | 13/280, 28/305, 63/153, 79/289, 83/341 | KEARNY | KS | T25S-R36W 16: NW, AS TO GAS RIGHTS ONLY |
| L2048974 | BASIL CYRUS MCCUE ET UX | FINKER OIL & GAS PRODUCTION | 04/07/1939 | 28/305, 7/298, 79/289, 83/341 | KEARNY | KS | T25S-R36W SEC 1: ALL<br>T25S-R36W SEC 11: ALL |
| L2068478 | MORRIS CLAY I | FIN-KER OIL & GAS PRODUCTION CO | 01/21/1939 | 7/105 | KEARNY | KS | T25S-R36W SEC 1: NE |
| L2063658 | CLAY I MORRIS | FIN-KER OIL & GAS PRODUCTION | 01/21/1939 | 7/105 | KEARNY | KS | T25S-R36W SEC 1: NE |
| L2048973 | CLAY I MORRIS | FINKER OIL & GAS PRODUCTION | 01/21/1939 | 13/577, 150/83,85, 28/305, 40/544, 7/105, 79/289, 83/341 | KEARNY | KS | T25S-R36W SEC 1: NE (AKA LOT 1 & 2 S2 NE), LESS AND EXCEPT OIL RIGHTS |
| L2069355 | BASIL CYRUS MCCUE ET UX | FIN-KER OIL & GAS PRODUCTION | 04/07/1939 | 7/298 | KEARNY | KS | T25S-R36W SEC 1: NW<br>T25S-R36W SEC 1: S2<br>T25S-R36W SEC 11: SE |
| L2069356 | MCCUE BASIL CYRUS ET UX | FIN-KER OIL & GAS PRODUCTION CO | 04/07/1939 | 7/298 | KEARNY | KS | T25S-R36W SEC 1: NW, S2<br>T25S-R36W SEC 11: SE |
| L2048987 | CE BEYMER ET UX | FINKER OIL & GAS PRODUCTION | 11/24/1939 | 7/328 | KEARNY | KS | T25S-R36W SEC 10: NE |
| L2072649 | BEYMER C E ET UX | FIN-KER OIL & GAS PRODUCTION | 11/24/1939 | 7/328 | KEARNY | KS | T25S-R36W SEC 10: NE |
| L2067884 | CE BEYMER ET UX | FIN-KER OIL & GAS PRODUCTION | 11/24/1939 | 7/328 | KEARNY | KS | T25S-R36W SEC 10: NE |
| L2072592 | WARTHEN ROBERT S ET AL | FIN-KER OIL & GAS PRODUCTION CO | 11/20/1939 | 7/391 | KEARNY | KS | T25S-R36W SEC 10: NW |
| L2067826 | ROBERT S WARTHEN ET AL | FIN-KER OIL & GAS PRODUCTION | 11/20/1939 | 7/391 | KEARNY | KS | T25S-R36W SEC 10: NW |
| L2048986 | ROBERT S WARTHEN ET AL | FINKER OIL & GAS PRODUCTION | 11/20/1939 | 28/305, 7/391, 79/289, 83/341 | KEARNY | KS | T25S-R36W SEC 10: NW, LESS AND EXCEPT OIL RIGHTS |
| L2072591 | PORTER G E | FIN-KER OIL & GAS PRODUCTION CO | 11/20/1939 | 7/335 | KEARNY | KS | T25S-R36W SEC 10: SE |
| L2067825 | G E PORTER | FIN-KER OIL & GAS PRODUCTION | 11/20/1939 | 7/335 | KEARNY | KS | T25S-R36W SEC 10: SE |
| L2048988 | G E PORTER | FINKER OIL & GAS PRODUCTION | 11/20/1939 | 28/305, 53/555, 7/335, 79/289, 83/341 | KEARNY | KS | T25S-R36W SEC 10: SE, LESS AND EXCEPT OIL RIGHTS |
| L2072231 | THORPE EDGAR ROBERT | FIN-KER OIL & GAS PRODUCTION | 10/30/1939 | 7/393 | KEARNY | KS | T25S-R36W SEC 10: SW<br>T25S-R36W SEC 15: N2 |
| L2048989 | EDGAR ROBERT THORPE | FINKER OIL & GAS PRODUCTION | 10/30/1939 | 28/305, 7/393, 79/289, 83/341 | KEARNY | KS | T25S-R36W SEC 10: SW<br>T25S-R36W SEC 15: N2 |
| L2072226 | EDGAR ROBERT THORPE | FIN-KER OIL & GAS PRODUCTION | 10/30/1939 | 7/393 | KEARNY | KS | T25S-R36W SEC 10: SW<br>T25S-R36W SEC 15: N2 |
| L2065613 | FICHTER PAUL J | JOE E DENHAM | 07/02/1943 | 10/199 | KEARNY | KS | T25S-R36W SEC 11: NE |
| L2070355 | PAUL J FICHTER | JOE E DENHAM | 07/02/1943 | 10/199 | KEARNY | KS | T25S-R36W SEC 11: NE |

| LEASE CODE | LESSOR | LESSEE | LEASE DATE | RECORDING INFO | COUNTY | STATE | LEGAL DESCRIPTION |
|---|---|---|---|---|---|---|---|
| L2048991 | PAUL J FICHTER | JOE E DENHAM | 07/02/1943 | 10/199, 10/490, 28/305, 31/584, 79/289, 83/341 | KEARNY | KS | T25S-R36W SEC 11: NE, LESS AND EXCEPT OIL RIGHTS |
| L2069574 | THORPE E R ESTATE | FIN-KER OIL & GAS PRODUCTION CO | 04/22/1940 | 7/544 | KEARNY | KS | T25S-R36W SEC 11: NW |
| L2064832 | E R THORPE ESTATE | FIN-KER OIL & GAS PRODUCTION | 04/22/1940 | 7/544 | KEARNY | KS | T25S-R36W SEC 11: NW |
| L2048999 | E R THORPE ESTATE | FINKER OIL & GAS PRODUCTION | 04/22/1940 | 24/16, 28/305, 7/544, 79/289, 83/341 | KEARNY | KS | T25S-R36W SEC 11: NW, LESS AND EXCEPT OIL RIGHTS |
| L2070348 | FICHTER PAUL J | JOE E DENHAM | 07/02/1943 | 10/160 | KEARNY | KS | T25S-R36W SEC 11: SW |
| L2065618 | PAUL J FICHTER | JOE E DENHAM | 07/02/1943 | 10/160 | KEARNY | KS | T25S-R36W SEC 11: SW |
| L2048992 | PAUL J FICHTER | JOE E DENHAM | 07/02/1943 | 10/160, 10/563, 13/57, 79/289, 83/341 | KEARNY | KS | T25S-R36W SEC 11: SW, LESS AND EXCEPT OIL RIGHTS |
| L2072923 | FREDERICK GRANT WARTHEN ET AL | FIN-KER OIL & GAS PRODUCTION | 12/19/1938 | 7/62 | KEARNY | KS | T25S-R36W SEC 12: N2NW<br>T25S-R36W SEC 12: SW |
| L2072924 | WARTHEN FREDERICK GRANT ET AL | FIN-KER OIL & GAS PRODUCING COMPANY | 12/19/1938 | 7/62 | KEARNY | KS | T25S-R36W SEC 12: N2NW, SW |
| L2048993 | FREDERICK GRANT WARTHEN ET AL | FINKER OIL & GAS PRODUCTION | 12/19/1938 | 28/305, 7/62, 74/289, 79/289, 83/341 | KEARNY | KS | T25S-R36W SEC 12: N2NW, SW AS TO GAS RIGHTS ONLY, LESS AND EXCEPT GAS WELL IN THE COUNCIL GROVE FORMATION AS IDENTIFIED IN THE MASONIC HOME LOCATED IN SWSENE OF SEC 6-T26S-R35W, TO BE BETWEEN 2,980' BELOW THE SURFACE2,780'. |
| L2048994 | LAKIN STATE BANK | FINKER OIL & GAS PRODUCTION | 11/22/1938 | 6/58, 89/58 | KEARNY | KS | T25S-R36W SEC 12: S2NW |
| L2067852 | BECKER HOWARD H ET AL | FIN-KER OIL & GAS PRODUCING COMPANY | 11/22/1938 | 7/58 | KEARNY | KS | T25S-R36W SEC 12: S2NW |
| L2072624 | LAKIN STATE BANK | FIN-KER OIL & GAS PRODUCTION | 11/22/1938 | 89/58 | KEARNY | KS | T25S-R36W SEC 12: S2NW |
| L2072623 | LAKIN STATE BANK | FIN-KER OIL & GAS PRODUCTION | 11/22/1938 | 89/58 | KEARNY | KS | T25S-R36W SEC 12: S2S2NW |
| L2067854 | LAKIN STATE BANK | FIN-KER OIL & GAS PRODUCTION | 11/22/1938 | 89/58 | KEARNY | KS | T25S-R36W SEC 12: S2S2NW |
| L2051974 | LAKIN STATE BANK | FINKER OIL & GAS PRODUCTION | 11/22/1938 | 7/UNKNOWN | KEARNY | KS | T25S-R36W SEC 12: S2S2NW |
| L2051975 | LAKIN STATE BANK | FINKER OIL & GAS PRODUCTION | 11/22/1938 | 7/UNKNOWN | KEARNY | KS | T25S-R36W SEC 12: S2S2NW |
| L2048990 | RALPH W BEATY | T P LEE | 08/07/1937 | 28/305, 5/589, 79/289, 83/341 | KEARNY | KS | T25S-R36W SEC 15: ALL<br>T25S-R36W SEC 22: ALL<br>T25S-R36W SEC 27: ALL |
| L2071044 | RALPH W BEATY | T P LEE | 08/07/1937 | 5/589 | KEARNY | KS | T25S-R36W SEC 15: S2<br>T25S-R36W SEC 22: S2<br>T25S-R36W SEC 27: NW |
| L2051979 | S A TATE ET AL | FINKER OIL & GAS PRODUCTION | 11/29/1945 | 13/280 | KEARNY | KS | T25S-R36W SEC 16: METES & BOUND EVEN THOUGH THE OGL READS 160 ACRES, XTO'S MINERAL INTEREST IS ONLY IN 80 ACRES (W2 NW). REFER TO 951-MR039-00 |
| L2048998 | WILLIAM H CHAMBERLAIN ET UX | STANOLIND OIL AND GAS COMPANY | 06/05/1945 | 13/61, 151/307, 28/305, 79/289, 83/341 | KEARNY | KS | T25S-R36W SEC 16: E2E2 |
| L2065394 | WILLIAM H CHAMBERLAIN ET UX | STANOLIND OIL AND GAS COMPANY | 06/05/1945 | 13/61 | KEARNY | KS | T25S-R36W SEC 16: E2E2 |
| L2070117 | CHAMBERLAIN WILLIAM H ET UX | STANOLIND OIL & GAS CO | 06/05/1945 | 13/61 | KEARNY | KS | T25S-R36W SEC 16: E2NE, E2SE |
| L2072700 | TATE S A ET AL | FIN-KER OIL & GAS PROD CO | 11/29/1945 | 13/280 | KEARNY | KS | T25S-R36W SEC 16: NW |
| L2067947 | S A TATE ET AL | FIN-KER OIL & GAS PRODUCTION | 11/29/1945 | 13/280 | KEARNY | KS | T25S-R36W SEC 16: NW |

| LEASE CODE | LESSOR | LESSEE | LEASE DATE | RECORDING INFO | COUNTY | STATE | LEGAL DESCRIPTION |
|---|---|---|---|---|---|---|---|
| L2069870 | EDGAR ROBERT THORPE | FIN-KER OIL & GAS PRODUCTION | 05/19/1939 | 7/279 | KEARNY | KS | T25S-R36W SEC 16: SW<br>T25S-R36W SEC 16: W2SE |
| L2069871 | THORPE EDGAR ROBERT | FIN-KER OIL & GAS PROD CO | 05/19/1939 | 7/279 | KEARNY | KS | T25S-R36W SEC 16: SW, W2SE |
| L2048996 | EDGAR ROBERT THORPE | FINKER OIL & GAS PRODUCTION | 05/19/1939 | 28/305, 7/279, 79/289, 83/341 | KEARNY | KS | T25S-R36W SEC 16: SWW2SE LESS AND EXCEPT OIL RIGHTS |
| L2069862 | WARTHEN C E ET AL | FIN-KER OIL & GAS PRODUCTION COMPAN | 05/18/1939 | 7/305 | KEARNY | KS | T25S-R36W SEC 16: W2NE |
| L2065158 | E O MCDOWELL ESTATE ET AL | FIN-KER OIL & GAS PRODUCTION | 05/18/1939 | 7/305 | KEARNY | KS | T25S-R36W SEC 16: W2NE |
| L2048997 | E O MCDOWELL ESTATE ET AL | FINKER OIL & GAS PRODUCTION | 05/18/1939 | 28/305, 7/305, 79/289, 83/341 | KEARNY | KS | T25S-R36W SEC 16: W2NE, LESS AND EXCEPT OIL RIGHTS |
| L2072697 | S A TATE ET AL | FIN-KER OIL & GAS PRODUCTION | 11/29/1945 | 13/280 | KEARNY | KS | T25S-R36W SEC 16: W2NW |
| L2069309 | GEORGE E GANO | FIN-KER OIL & GAS PRODUCTION | 04/02/1941 | 8/89 | KEARNY | KS | T25S-R36W SEC 17: ALL |
| L2049000 | GEORGE E GANO | FINKER OIL & GAS PRODUCTION | 04/02/1941 | 28/305, 79/289, 8/89, 83/341 | KEARNY | KS | T25S-R36W SEC 17: ALL, LESS AND EXCEPT OIL RIGHTS |
| L2064530 | GANO GEORGE E | FIN-KER OIL & GAS PROD CO | 04/02/1941 | 8/89 | KEARNY | KS | T25S-R36W SEC 17: NE, NW, SE, SW |
| L2069967 | JOHNSON W H ET AL | STANOLIND OIL AND GAS COMPANY | 05/25/1946 | 14/114 | KEARNY | KS | T25S-R36W SEC 18: E2W2 |
| L2050446 | W H JOHNSON ET AL | STANOLIND OIL AND GAS COMPANY | 05/25/1946 | 14/114 | KEARNY | KS | T25S-R36W SEC 18: E2W2 LOT 1, LOT 2, LOT 3, LOT 4 |
| L2074296 | W H WIDOWER JOHNSON ET AL | STANOLIND OIL AND GAS COMPANY | 05/25/1946 | 14/114 | KEARNY | KS | T25S-R36W SEC 18: E2W2, LOT 1, LOT 2, LOT 3, LOT 4 |
| L2065259 | W H JOHNSON ET AL | STANOLIND OIL AND GAS COMPANY | 05/25/1946 | 14/114 | KEARNY | KS | T25S-R36W SEC 18: E2W2, LOT 1, LOT 2, LOT 3, LOT 4 |
| L2074297 | C A LOUCKS ET UX ET AL | JOE E DENHAM | 05/25/1943 | 10/418 | KEARNY | KS | T25S-R36W SEC 18: NE |
| L2065234 | LOUCKS C A ET AL | JOE E DENHAM | 05/25/1943 | 10/118 | KEARNY | KS | T25S-R36W SEC 18: NE |
| L2069946 | C A LOUCKS ET AL | JOE E DENHAM | 05/25/1943 | 10/418 | KEARNY | KS | T25S-R36W SEC 18: NE |
| L2050447 | C A LOUCKS ET AL | JOE E DENHAM | 05/25/1943 | 10/418, 10/519 | KEARNY | KS | T25S-R36W SEC 18: NE |
| L2071809 | MAY A JOHNSON ESTATE ET AL | GULF OIL CORPORATION | 10/02/1946 | 14/457 | KEARNY | KS | T25S-R36W SEC 18: SE |
| L2074298 | W H WIDOWER JOHNSON ET AL | STANOLIND OIL AND GAS COMPANY | 05/25/1946 | 14/116 | KEARNY | KS | T25S-R36W SEC 19: E2W2, LOT 1, LOT 2 |
| L2065260 | W H JOHNSON ET AL | STANOLIND OIL AND GAS COMPANY | 05/25/1946 | 16/183 | KEARNY | KS | T25S-R36W SEC 19: E2W2, LOT 1, LOT 2 |
| L2050448 | W H JOHNSON ET AL | STANOLIND OIL AND GAS COMPANY | 05/25/1946 | 14/116 | KEARNY | KS | T25S-R36W SEC 19: E2W2, LOT, 1 LOT |
| L2074299 | JOHN B BRYANT ET UX ET AL | STANOLIND OIL AND GAS COMPANY | 02/10/1945 | 12/248 | KEARNY | KS | T25S-R36W SEC 19: W2SW |
| L2063864 | JOHN B BRYANT ET AL | STANOLIND OIL AND GAS COMPANY | 02/10/1945 | 12/248 | KEARNY | KS | T25S-R36W SEC 19: W2SW |
| L2050449 | JOHN B BRYANT ET AL | STANOLIND OIL AND GAS COMPANY | 02/10/1945 | 12/348, 6/299, 6/39 | KEARNY | KS | T25S-R36W SEC 19: W2SW |

| LEASE CODE | LESSOR | LESSEE | LEASE DATE | RECORDING INFO | COUNTY | STATE | LEGAL DESCRIPTION |
|---|---|---|---|---|---|---|---|
| L2069411 | CARMICHAEL JOHN B | FIN-KER OIL & GAS PRODUCTION COMPAN | 04/12/1940 | 7/543 | KEARNY | KS | T25S-R36W SEC 2: NENW, S2NW |
| L2069515 | CARMICHAEL J B | STANOLIND OIL AND GAS CO | 04/18/1944 | 11/66 | KEARNY | KS | T25S-R36W SEC 2: NWNW |
| L2069236 | PIPER MARJORIE G ET VIR | FRED C KOCH | 03/28/1944 | 11/60 | KEARNY | KS | T25S-R36W SEC 2: SE |
| L2064300 | CONDRA ELLA | FIN-KER OIL & GAS PRODDUCTION COMPA | 03/16/1940 | 7/428 | KEARNY | KS | T25S-R36W SEC 2: SE |
| L2071198 | T P LEE ESTATE | TRI-COUNTY GAS COMPANY | 08/15/1944 | 14/278 | KEARNY | KS | T25S-R36W SEC 20: S2<br>T25S-R36W SEC 20: S2N2 |
| L2071195 | ROTHWELL T F ET AL | TRI-COUNTY GAS COMPANY OF KANSAS | 08/15/1944 | 14/378 | KEARNY | KS | T25S-R36W SEC 20: S2, S2N2 |
| L2049001 | T P LEE ESTATE | TRICOUNTY GAS COMPANY | 08/15/1944 | 14/278, 28/305, 79/289, 83/341 | KEARNY | KS | T25S-R36W SEC 20: S2N2S2, LESS AND EXCEPT OIL RIGHTS |
| L2068410 | T P LEE ESTATE | TRI-COUNTY GAS COMPANY | 01/15/1945 | 14/314 | KEARNY | KS | T25S-R36W SEC 21: ALL |
| L2049002 | T P LEE ESTATE | TRICOUNTY GAS COMPANY | 01/15/1945 | 14/314 | KEARNY | KS | T25S-R36W SEC 21: ALL, LESS AND EXCEPT OIL RIGHTS |
| L2068404 | ROTHWELL T F ET AL | TRI-COUNTY GAS CO | 01/15/1945 | 14/314 | KEARNY | KS | T25S-R36W SEC 21: NE, NW, SE, SW |
| L2068403 | ROTHWELL T F ET AL | TRI-COUNTY GAS CO OF KANSAS | 01/15/1945 | 14/315 | KEARNY | KS | T25S-R36W SEC 22: N2 |
| L2063576 | T P LEE ESTATE | TRI-COUNTY GAS COMPANY | 01/15/1945 | 14/315 | KEARNY | KS | T25S-R36W SEC 22: N2 |
| L2049003 | T P LEE ESTATE | TRICOUNTY GAS COMPANY | 01/15/1945 | 14/315 | KEARNY | KS | T25S-R36W SEC 22: N2, LESS AND EXCEPT OIL RIGHTS |
| L2068675 | RODERICK L F ET UX | AL JONES | 02/08/1940 | 7/487 | KEARNY | KS | T25S-R36W SEC 25: W2 |
| L2068674 | L F RODERICK ET UX | A L JONES | 02/08/1940 | 7/487 | KEARNY | KS | T25S-R36W SEC 25: W2 |
| L2049004 | L F RODERICK ET UX | A L JONES | 02/08/1940 | 10/596, 59/70, 7/487 | KEARNY | KS | T25S-R36W SEC 25: W2, LESS AND EXCEPT OIL RIGHTS |
| L2068676 | RODERICK L F ET UX | AL JONES | 02/08/1940 | 7/495 | KEARNY | KS | T25S-R36W SEC 26: S2 |
| L2063842 | L F RODERICK ET UX | A L JONES | 02/08/1940 | 7/495 | KEARNY | KS | T25S-R36W SEC 26: S2 |
| L2049005 | L F RODERICK ET UX | A L JONES | 02/08/1940 | 10/516, 59/70, 7/495 | KEARNY | KS | T25S-R36W SEC 26: S2, LESS AND EXCEPT OIL RIGHTS |
| L2063577 | T P LEE ESTATE | TRI-COUNTY GAS COMPANY | 01/15/1945 | 14/316 | KEARNY | KS | T25S-R36W SEC 28: ALL |
| L2049006 | T P LEE ESTATE | TRICOUNTY GAS COMPANY | 01/15/1945 | 14/316, 14/333 | KEARNY | KS | T25S-R36W SEC 28: ALL, LESS AND EXCEPT OIL RIGHTS |
| L2063572 | ROTHWELL T F ET AL | TRI-COUNTY GAS CO OF KANSAS | 01/15/1945 | 14/316 | KEARNY | KS | T25S-R36W SEC 28: NE, NW, SE, SW |
| L2066468 | ROTHWELL T F ET AL | TRI-COUNTY GAS CO OF KANSAS | 08/15/1944 | 14/306 | KEARNY | KS | T25S-R36W SEC 29: N2 |
| L2071199 | T P LEE ESTATE | TRI-COUNTY GAS COMPANY | 08/15/1944 | 14/306 | KEARNY | KS | T25S-R36W SEC 29: N2 |
| L2049007 | T P LEE ESTATE | TRICOUNTY GAS COMPANY | 08/15/1944 | 14/306, 14/328 | KEARNY | KS | T25S-R36W SEC 29: N2, LESS AND EXCEPT OIL RIGHTS |

| LEASE CODE | LESSOR | LESSEE | LEASE DATE | RECORDING INFO | COUNTY | STATE | LEGAL DESCRIPTION |
|---|---|---|---|---|---|---|---|
| L2049008 | MARTHA WOOLRIDGE ET VIR | FINKER OIL & GAS PRODUCTION | 10/04/1946 | 15/267,372,373,373,378, 378,379,385, 15/380,381, 15/456, | KEARNY | KS | T25S-R36W SEC 29: S2 |
| L2049009 | ROSE S MEAD ET VIR | FINKER OIL & GAS PRODUCTION | 10/04/1946 | 15/267,372,373,373,378, 378,379,385, 15/380,381, 15/456, | KEARNY | KS | T25S-R36W SEC 29: S2 |
| L2049010 | MYRAH LEE BRITTON ET VIR | J E BEYMER | 10/04/1946 | 15/267,372,373,373,378, 378,379,385, 15/308, 15/380,381, 15/456, | KEARNY | KS | T25S-R36W SEC 29: S2 |
| L2049011 | DELLA M LEWIS ET VIR | FINKER OIL & GAS PRODUCTION | 10/04/1946 | 15/267,372,373,373,378, 378,379,385, 15/380,381, 15/410, | KEARNY | KS | T25S-R36W SEC 29: S2 |
| L2049012 | KATIE SCHMIDT | FINKER OIL & GAS PRODUCTION | 10/04/1946 | 15/267,372,373,373,378, 378,379,385, 15/380,381, 15/396, | KEARNY | KS | T25S-R36W SEC 29: S2 |
| L2049013 | EDWARD EFTON SCHMIDT | J E BEYMER | 10/04/1946 | 15/267,372,373,373,378, 378,379,385, 15/380,381, 15/382, | KEARNY | KS | T25S-R36W SEC 29: S2 |
| L2049016 | FERNANDO MAGGARD ET AL | J E BEYMER | 10/04/1946 | 15/159, 15/267,372,373,373,378, 378,379,385, | KEARNY | KS | T25S-R36W SEC 29: S2 |
| L2049017 | EUGENE MESSICK ET AL | J E BEYMER | 10/04/1946 | 15/267,372,373,373,378, 378,379,385, 15/380,381, 15/411, | KEARNY | KS | T25S-R36W SEC 29: S2 |
| L2049021 | MARY ELLEN PETTY ET VIR | J E BEYMER | 10/04/1946 | 14/493, 15/267,372,373,373,378, 378,379,385, | KEARNY | KS | T25S-R36W SEC 29: S2 |
| L2049024 | LULA SCHMIDT ET AL | J E BEYMER | 10/04/1946 | 14/392, 15/267,372,373,373,378, 378,379,385, | KEARNY | KS | T25S-R36W SEC 29: S2 |
| L2067060 | MEAD ROSE S ET VIR | FIN-KER OIL & GAS PROD CO | 10/04/1946 | 15/550 | KEARNY | KS | T25S-R36W SEC 29: S2 |
| L2071823 | BRITTON MYRAH LEE ET VIR | JE BEYMER | 10/04/1946 | 15/308 | KEARNY | KS | T25S-R36W SEC 29: S2 |
| L2071828 | LEWIS DELLA M ET VIR | FIN-KER OIL & GAS PROD CO | 10/04/1946 | 15/410 | KEARNY | KS | T25S-R36W SEC 29: S2 |
| L2071834 | SCHMIDT KATIE | FIN-KER OIL & GAS PRODUCTION CO | 10/04/1946 | 15/396 | KEARNY | KS | T25S-R36W SEC 29: S2 |
| L2067065 | SCHMIDT EDWARD EFTON | JE BEYMER | 10/04/1946 | 15/382 | KEARNY | KS | T25S-R36W SEC 29: S2 |
| L2067066 | SCHMIDT JOHN ET UX | JE BEYMER | 10/04/1946 | 15/355 | KEARNY | KS | T25S-R36W SEC 29: S2 |
| L2067062 | REEDER ETHEL ET VIR | JE BEYMER | 10/04/1946 | 15/309 | KEARNY | KS | T25S-R36W SEC 29: S2 |
| L2067058 | MAGGARD FERNANDO E ET AL | JE BEYMER | 10/04/1946 | 15/159 | KEARNY | KS | T25S-R36W SEC 29: S2 |
| L2071830 | MESSICK EUGENE ET AL | JE BEYMER | 10/04/1946 | 15/411 | KEARNY | KS | T25S-R36W SEC 29: S2 |
| L2071832 | RADFORD JOHN H ET UX | JE BEYMER | 10/04/1946 | 14/491 | KEARNY | KS | T25S-R36W SEC 29: S2 |
| L2071835 | SCHMIDT LOUIS E ET UX | JE BEYMER | 10/04/1946 | 14/391 | KEARNY | KS | T25S-R36W SEC 29: S2 |
| L2067067 | SCHMIDT LENA BAY | JE BEYMER | 10/04/1946 | 14/492 | KEARNY | KS | T25S-R36W SEC 29: S2 |
| L2067061 | PETTY MARY ELLEN ET VIR | JE BEYMER | 10/04/1946 | 14/493 | KEARNY | KS | T25S-R36W SEC 29: S2 |
| L2067048 | DUTTON LEOTA ET VIR | JE BEYMER | 10/04/1946 | 15/158 | KEARNY | KS | T25S-R36W SEC 29: S2 |
| L2067063 | SCHMIDT CATHERINE B ET AL | JE BEYMER | 10/04/1946 | 14/368 | KEARNY | KS | T25S-R36W SEC 29: S2 |

| LEASE CODE | LESSOR | LESSEE | LEASE DATE | RECORDING INFO | COUNTY | STATE | LEGAL DESCRIPTION |
|---|---|---|---|---|---|---|---|
| L2071836 | SCHMIDT LULA ET AL | JE BEYMER | 10/04/1946 | 14/392 | KEARNY | KS | T25S-R36W SEC 29: S2 |
| L2067064 | SCHMIDT CHARLES M ET UX | JE BEYMER | 10/04/1946 | 15/157 | KEARNY | KS | T25S-R36W SEC 29: S2 |
| L2067069 | WOOLRIDGE MARTHA C ET VIR | FIN-KER OIL & GAS PROD CO | 10/04/1946 | 15/608 | KEARNY | KS | T25S-R36W SEC 29: S2 |
| L2071829 | MARTHA WOOLRIDGE ET VIR | FIN-KER OIL & GAS PRODUCTION | 10/04/1946 | 15/608 | KEARNY | KS | T25S-R36W SEC 29: S2 |
| L2071833 | ROSE S MEAD ET VIR | FIN-KER OIL & GAS PRODUCTION | 10/04/1946 | 15/550 | KEARNY | KS | T25S-R36W SEC 29: S2 |
| L2071831 | MYRAH LEE BRITTON ET VIR | J E BEYMER | 10/04/1946 | 15/308 | KEARNY | KS | T25S-R36W SEC 29: S2 |
| L2067047 | DELLA M LEWIS ET VIR | FIN-KER OIL & GAS PRODUCTION | 10/04/1946 | 15/410 | KEARNY | KS | T25S-R36W SEC 29: S2 |
| L2071827 | KATIE SCHMIDT | FIN-KER OIL & GAS PRODUCTION | 10/04/1946 | 15/396 | KEARNY | KS | T25S-R36W SEC 29: S2 |
| L2067049 | EDWARD EFTON SCHMIDT | J E BEYMER | 10/04/1946 | 15/382 | KEARNY | KS | T25S-R36W SEC 29: S2 |
| L2067053 | JOHN SCHMIDT ET UX | J E BEYMER | 10/04/1946 | 15/355 | KEARNY | KS | T25S-R36W SEC 29: S2 |
| L2067050 | ETHEL REEDER ET VIR | J E BEYMER | 10/04/1946 | 15/309 | KEARNY | KS | T25S-R36W SEC 29: S2 |
| L2071826 | FERNANDO MAGGARD ET AL | J E BEYMER | 10/04/1946 | 15/159 | KEARNY | KS | T25S-R36W SEC 29: S2 |
| L2067051 | EUGENE MESSICK ET AL | J E BEYMER | 10/04/1946 | 15/411 | KEARNY | KS | T25S-R36W SEC 29: S2 |
| L2067052 | JOHN H RADFORD ET UX | J E BEYMER | 10/04/1946 | 14/491 | KEARNY | KS | T25S-R36W SEC 29: S2 |
| L2067056 | LOUIS E SCHMIDT ET UX | J E BEYMER | 10/04/1946 | 14/391 | KEARNY | KS | T25S-R36W SEC 29: S2 |
| L2067054 | LENA SCHMIDT BAY | J E BEYMER | 10/04/1946 | 14/492 | KEARNY | KS | T25S-R36W SEC 29: S2 |
| L2067059 | MARY ELLEN PETTY ET VIR | J E BEYMER | 10/04/1946 | 14/493 | KEARNY | KS | T25S-R36W SEC 29: S2 |
| L2067055 | LEOTA DUTTON ET VIR | J E BEYMER | 10/04/1946 | 15/158 | KEARNY | KS | T25S-R36W SEC 29: S2 |
| L2071824 | CATHERINE B SCHMIDT ET AL | J E BEYMER | 10/04/1946 | 14/368 | KEARNY | KS | T25S-R36W SEC 29: S2 |
| L2067057 | LULA SCHMIDT ET AL | J E BEYMER | 10/04/1946 | 14/392 | KEARNY | KS | T25S-R36W SEC 29: S2 |
| L2067046 | CHARLES M SCHMIDT ET UX | J E BEYMER | 10/04/1946 | 15/157 | KEARNY | KS | T25S-R36W SEC 29: S2 |
| L2049014 | JOHN SCHMIDT ET UX | J E BEYMER | 10/04/1946 | 15/267,372,373,373,378, 378,379,385, 15/355, 15/380,381, 15/456, | KEARNY | KS | T25S-R36W SEC 29: S2, LESS AND EXCEPT OIL RIGHTS |
| L2049015 | ETHEL REEDER ET VIR | J E BEYMER | 10/04/1946 | 15/267,372,373,373,378, 378,379,385, 15/309, 15/380,381, 15/456, | KEARNY | KS | T25S-R36W SEC 29: S2, LESS AND EXCEPT OIL RIGHTS |
| L2049018 | JOHN H RADFORD ET UX | J E BEYMER | 10/04/1946 | 14/491, 15/267,372,373,373,378, 378,379,385, | KEARNY | KS | T25S-R36W SEC 29: S2, LESS AND EXCEPT OIL RIGHTS |
| L2049019 | LOUIS E SCHMIDT ET UX | J E BEYMER | 10/04/1946 | 14/391, 15/267,372,373,373,378, 378,379,385, | KEARNY | KS | T25S-R36W SEC 29: S2, LESS AND EXCEPT OIL RIGHTS |

| LEASE CODE | LESSOR | LESSEE | LEASE DATE | RECORDING INFO | COUNTY | STATE | LEGAL DESCRIPTION |
|---|---|---|---|---|---|---|---|
| L2049020 | LENA SCHMIDT BAY | J E BEYMER | 10/04/1946 | 14/492, 15/267,372,373,373,378, 378,379,385, | KEARNY | KS | T25S-R36W SEC 29: S2, LESS AND EXCEPT OIL RIGHTS |
| L2049022 | LEOTA DUTTON ET VIR | J E BEYMER | 10/04/1946 | 15/158, 15/267,372,373,373,378, 378,379,385, | KEARNY | KS | T25S-R36W SEC 29: S2, LESS AND EXCEPT OIL RIGHTS |
| L2049023 | CATHERINE B SCHMIDT ET AL | J E BEYMER | 10/04/1946 | 14/368, 15/267,372,373,373,378, 378,379,385, | KEARNY | KS | T25S-R36W SEC 29: S2, LESS AND EXCEPT OIL RIGHTS |
| L2049025 | CHARLES M SCHMIDT ET UX | J E BEYMER | 10/04/1946 | 15/157, 15/267,372,373,373,378, 378,379,385, | KEARNY | KS | T25S-R36W SEC 29: S2, LESS AND EXCEPT OIL RIGHTS |
| L2069476 | ALTA S FINNUP | FIN-KER OIL & GAS PRODUCTION | 04/15/1940 | 7/589 | KEARNY | KS | T25S-R36W SEC 3: ALL |
| L2048977 | T N THORPE ET AL | FINKER OIL & GAS PRODUCTION | 05/21/1940 | 28/305, 7/530, 74/289, 79/289, 83/341 | KEARNY | KS | T25S-R36W SEC 3: ALL |
| L2048975 | ALTA S FINNUP | FINKER OIL & GAS PRODUCTION | 04/15/1940 | 28/305, 7/589, 74/341, 79/289, 83/341 | KEARNY | KS | T25S-R36W SEC 3: N2NW, E2, LESS AND EXCEPT OIL RIGHTS, AND LESS AND EXCEPT GAS WELL IN THE COUNCIL GROVE FORMATION AS IDENTIFIED IN THE MASONIC HOME LOCATED IN SWSENE OF SEC 6-T26S-R35W, TO BE BETWEEN 2,980' BELOW THE SURFACE2,780'. |
| L2048976 | T N THORPE ET UX | FINKER OIL & GAS PRODUCTION | 10/21/1940 | 28/305, 7/530, 74/289, 79/289, 8/19, 83/341 | KEARNY | KS | T25S-R36W SEC 3: S2NW |
| L2072079 | T N THORPE ET UX | FIN-KER OIL & GAS PRODUCTION | 10/21/1940 | 8/19 | KEARNY | KS | T25S-R36W SEC 3: S2NW<br>T25S-R36W SEC 3: SWSW |
| L2065192 | T N THORPE ET AL | FIN-KER OIL & GAS PRODUCTION | 05/21/1940 | 7/530 | KEARNY | KS | T25S-R36W SEC 3: SW |
| L2066471 | T P LEE ESTATE | TRI-COUNTY GAS COMPANY | 08/15/1944 | 14/307 | KEARNY | KS | T25S-R36W SEC 30: ALL |
| L2049026 | T P LEE ESTATE | TRICOUNTY GAS COMPANY | 08/15/1944 | 14/307, 28/305, 79/289, 83/341 | KEARNY | KS | T25S-R36W SEC 30: ALL, LESS AND EXCEPT OIL RIGHTS |
| L2066465 | ROTHWELL T F ET AL | TRI-COUNTY GAS COMPANY | 08/15/1944 | 14/307 | KEARNY | KS | T25S-R36W SEC 30: NE, NW, SE, SW |
| L2066472 | T P LEE ESTATE | TRI-COUNTY GAS COMPANY | 08/15/1944 | 14/308 | KEARNY | KS | T25S-R36W SEC 31: NE<br>T25S-R36W SEC 31: W2 |
| L2049027 | T P LEE ESTATE | TRICOUNTY GAS COMPANY | 08/15/1944 | 14/308, 14/329, 28/305, 79/289, 83/341 | KEARNY | KS | T25S-R36W SEC 31: NE LOTS 1,2,3,4, E2W2 (AKA W2), LESS AND EXCEPT OIL RIGHTS |
| L2066467 | ROTHWELL T F ET AL | TRI-COUNTY GAS COMPANY OF KANSAS | 08/15/1944 | 14/308 | KEARNY | KS | T25S-R36W SEC 31: NE, W2 |
| L2065231 | NUTT MARY ELIZABETH ET AL | FIN-KER OIL & GAS PRODUCTION CO | 05/24/1947 | 15/78 | KEARNY | KS | T25S-R36W SEC 31: SE |
| L2065230 | MARY ELIZABETH NUTT EDMUND B | FIN-KER OIL & GAS PRODUCTION | 05/24/1947 | 15/78 | KEARNY | KS | T25S-R36W SEC 31: SE |
| L2049028 | MARY ELIZABETH NUTT EDMUND B | FINKER OIL & GAS PRODUCTION | 05/24/1947 | 15/78, 28/305, 56/443, 79/289, 83/341 | KEARNY | KS | T25S-R36W SEC 31: SE, LESS AND EXCEPT OIL RIGHTS |
| L2066473 | T P LEE ESTATE | TRI-COUNTY GAS COMPANY | 08/15/1944 | 14/309 | KEARNY | KS | T25S-R36W SEC 32: ALL |
| L2049029 | T P LEE ESTATE | TRICOUNTY GAS COMPANY | 08/15/1944 | 14/309, 14/329, 28/305, 79/289, 83/341 | KEARNY | KS | T25S-R36W SEC 32: ALL, LESS AND EXCEPT OIL RIGHTS |
| L2066466 | ROTHWELL T F ET AL | TRI-COUNTY GAS COMPANY OF KANSAS | 08/15/1944 | 14/309 | KEARNY | KS | T25S-R36W SEC 32: NE, NW, SE, SW |
| L2049030 | T P LEE ESTATE | TRICOUNTY GAS COMPANY | 01/15/1945 | 14/317, 28/305, 74/289, 79/289, 83/341 | KEARNY | KS | T25S-R36W SEC 33: ALL, LESS THE NWSE, LESS AND EXCEPT OIL RIGHTS AND LESS AND EXCEPT GAS RIGHTS IN THE COUNCIL GROVE FORMATION AS IDENTIFIED IN THE MASONIC HOME LOCATED IN SWSENE OF SEC 6-T26S-R35W, TO BE BETWEEN 2,980' BELOW THE SURFACE2,780'. |
| L2063578 | T P LEE ESTATE | TRI-COUNTY GAS COMPANY | 01/15/1945 | 14/317 | KEARNY | KS | T25S-R36W SEC 33: N2<br>T25S-R36W SEC 33: NESE<br>T25S-R36W SEC 33: S2SE |
| L2069320 | LAURA G HELMAN | TRI-COUNTY GAS COMPANY | 04/03/1944 | 11/121 | KEARNY | KS | T25S-R36W SEC 33: NWSE |

| LEASE CODE | LESSOR | LESSEE | LEASE DATE | RECORDING INFO | COUNTY | STATE | LEGAL DESCRIPTION |
|---|---|---|---|---|---|---|---|
| L2049031 | LAURA G HELMAN | TRICOUNTY GAS COMPANY | 04/03/1944 | 11/121 | KEARNY | KS | T25S-R36W SEC 33: NWSE, LESS AND EXCEPT OIL RIGHTS AND LESS AND EXCEPT GAS RIGHTS IN THE COUNCIL GROVE FORMATION AS IDENTIFIED IN THE MASONIC HOME LOCATED IN SWSENE OF SEC 6-T26S-R35W, TO BE BETWEEN 2,980' BELOW THE SURFACE2,780'. |
| L2070274 | BLANCHE SCHAFFER | FIN-KER OIL & GAS PRODUCTION | 06/26/1939 | 7/291 | KEARNY | KS | T25S-R36W SEC 34: N2 |
| L2049033 | BLANCHE SCHAFFER | FINKER OIL & GAS PRODUCTION | 06/26/1939 | 28/305, 7/291, 74/341, 79/289, 83/341 | KEARNY | KS | T25S-R36W SEC 34: N2, LESS AND EXCEPT OIL RIGHTS AND LESS AND EXCEPT GAS RIGHTS IN THE COUNCIL GROVE FORMATION AS IDENTIFIED IN THE MASONIC HOME LOCATED IN SWSENE OF SEC 6-T26S-R35W, TO BE BETWEEN 2,980' BELOW THE SURFACE2,780'. |
| L2049032 | KANSAS MASONIC HOME | JOE L MURPHY | 05/18/1936 | 28/305, 6/553, 74/289, 77/443, 79/289, 83/341,389, 84/1 | KEARNY | KS | T25S-R36W SEC 34: S2<br>T26S-R35W SEC 6: S2NE<br>T26S-R35W SEC 6: SENW |
| L2065157 | KANSAS MASONIC HOME | JOE L MURPHY | 05/18/1936 | 6/553 | KEARNY | KS | T25S-R36W SEC 34: S2<br>T26S-R35W SEC 6: S2NE, LOT 3, LOT 4, LOT 5<br>T26S-R35W SEC 6: SENW, LOT 3, LOT 4, LOT 5 |
| L2069861 | KANSAS MASONIC HOME | JOE L MURPHY | 05/18/1936 | 5/366 | KEARNY | KS | T25S-R36W SEC 35: ALL<br>T25S-R36W SEC 36: ALL<br>T26S-R36W SEC 1: ALL |
| L2049034 | KANSAS MASONIC HOME | JOE L MURPHY | 05/18/1936 | 28/305, 5/366, 6/20, 74/341, 79/289, 83/341 | KEARNY | KS | T25S-R36W SEC 35: ALL<br>T25S-R36W SEC 36: ALL<br>T26S-R36W SEC 1: ALL |
| L2066326 | WHITE ELIZABETH S ET VIR | W L JONES | 08/06/1946 | 14/290 | KEARNY | KS | T25S-R36W SEC 6: NE, LOT 7<br>T25S-R36W SEC 6: NWSE, LOT 7 |
| L2071042 | GARRETTSON JEAN | W L JONES | 08/06/1946 | 14/289 | KEARNY | KS | T25S-R36W SEC 6: NE, NWSE |
| L2064307 | SEWELL WILLIAM ETAL | STANOLIND OIL AND GAS COMPANY | 03/16/1945 | 13/8 | KEARNY | KS | T25S-R36W SEC 6: NENW |
| L2068693 | WHITE ELIZABETH ET VIR | STANOLIND OIL AND GAS CO | 02/09/1945 | 12/303 | KEARNY | KS | T25S-R36W SEC 6: NESW, LOT 3, LOT 4, LOT 5<br>T25S-R36W SEC 6: SENW, LOT 3, LOT 4, LOT 5 |
| L2064038 | GARRETTSON JEAN | STANOLIND OIL & GAS COMPANY | 02/20/1945 | 12/390 | KEARNY | KS | T25S-R36W SEC 6: NESW, LOT 4, LOT 5<br>T25S-R36W SEC 6: SENW, LOT 3<br>T25S-R37W SEC 1: SW |
| L2048978 | BEYMER & BEYMER INC | KANSAS NEBRASKA NATURAL GAS CO | 04/25/1975 | 47/623, 49/455, 84/39,49 | KEARNY | KS | T25S-R36W SEC 8: ALL |
| L2048981 | J F MOYER ET UX | JOE E DENHAM | 04/19/1943 | 10/180, 28/305, 47/623, 49/281, 84/49, 9/508 | KEARNY | KS | T25S-R36W SEC 8: ALL |
| L2048982 | MERL ROSEL ET AL | W L JONES | 09/26/1946 | 14/587 | KEARNY | KS | T25S-R36W SEC 8: N2NE, SENE |
| L2071751 | ROSEL MERL ET AL | WL JONES | 09/26/1946 | 14/587 | KEARNY | KS | T25S-R36W SEC 8: N2NE, SENE |
| L2069529 | MOYER J F ET UX | JOE E DENHAM | 04/19/1943 | 9/808 | KEARNY | KS | T25S-R36W SEC 8: NW |
| L2069631 | BEYMER & BEYMER INC-1 | KANSAS NEBRASKA NATURAL GAS CO | 04/25/1975 | 49/455 | KEARNY | KS | T25S-R36W SEC 8: NW |
| L2069527 | J F MOYER ET UX | JOE E DENHAM | 04/19/1943 | 9/508 | KEARNY | KS | T25S-R36W SEC 8: NW |
| L2048980 | GEORGIA MENN ET VIR | J E O DONNELL | 08/11/1941 | 15/266, 28/305, 38/317, 39/348, 52/14, 54/667, 79/289, 8/471, 83/341, | KEARNY | KS | T25S-R36W SEC 8: S2 |
| L2066392 | MENN GEORGIA & ROY E | JE ODONNELL | 08/11/1941 | 8/471 | KEARNY | KS | T25S-R36W SEC 8: S2 |
| L2071124 | GEORGIA MENN ET VIR | J E ODONNELL | 08/11/1941 | 8/471 | KEARNY | KS | T25S-R36W SEC 8: S2 |
| L2072698 | TATE S A ET AL | THE FIN-KER OIL & GAS PRODUCTION CO | 11/29/1945 | 13/279 | KEARNY | KS | T25S-R36W SEC 8: SWNE |
| L2067946 | S A TATE ET AL | FIN-KER OIL & GAS PRODUCTION | 11/29/1945 | 13/279 | KEARNY | KS | T25S-R36W SEC 8: SWNE |
| L2048979 | S A TATE ET AL | FINKER OIL & GAS PRODUCTION | 11/29/1945 | 13/279, 14/542, 28/305, 33/144, 4/20, 7/503, 79/289, 83/341 | KEARNY | KS | T25S-R36W SEC 8: SWNE, LESS AND EXCEPT OIL RIGHTS |

| LEASE CODE | LESSOR | LESSEE | LEASE DATE | RECORDING INFO | COUNTY | STATE | LEGAL DESCRIPTION |
|---|---|---|---|---|---|---|---|
| L2048985 | SCHOOL DISTRICT NO 18 | FINKER OIL & GAS PRODUCTION | 03/12/1946 | 13/246, 28/305, 44/581, 79/289, 83/341 | KEARNY | KS | T25S-R36W SEC 9: A TRACT OF LAND DESCRIBED AS BEGINNING AT THE NE CORNER OF SAID SEC 9, THENCE WEST ON THE SEC LINE 295.16', THENCE SOUTH AT RIGHT ANGLES 295.16', THENCE EAST AT RIGHT ANGLES 295.16' TO THE EAST LINE OF SAID SEC, THENCE NORTH ON SAID SEC LINE 295.16' TO THE POB |
| L2069308 | GEORGE E GANO | FIN-KER OIL & GAS PRODUCTION | 04/02/1941 | 8/80 | KEARNY | KS | T25S-R36W SEC 9: E2<br>T25S-R36W SEC 9: NW<br>T25S-R36W SEC 9: S2SW |
| L2064529 | GANO GEORGE E | FIN-KER OIL & GAS PRODUCTION CO | 04/02/1941 | 8/80 | KEARNY | KS | T25S-R36W SEC 9: E2, NW, S2SW |
| L2048983 | GEORGE E GANO | FINKER OIL & GAS PRODUCTION | 04/02/1941 | 13/426, 28/305, 79/289, 8/80, 83/341 | KEARNY | KS | T25S-R36W SEC 9: E2NWS2SW LESS AND EXCEPT OIL RIGHTS |
| L2068602 | HOFFMAN C E ET UX | FIN-KER OIL & GAS PRODUCTION CO | 02/01/1943 | 9/394 | KEARNY | KS | T25S-R36W SEC 9: N2SW |
| L2063767 | C E HOFFMAN ET UX | FIN-KER OIL & GAS PRODUCTION | 02/01/1943 | 9/394 | KEARNY | KS | T25S-R36W SEC 9: N2SW |
| L2048984 | C E HOFFMAN ET UX | FINKER OIL & GAS PRODUCTION | 02/01/1943 | 12/401, 12/418, 28/305, 79/289, 83/341, 9/394 | KEARNY | KS | T25S-R36W SEC 9: N2SW, LESS AND EXCEPT OIL RIGHTS |
| L2069043 | SCHOOL DISTRICT NO EIGHTEEN | FIN-KER OIL AND GAS PRODUCTION COMP | 03/12/1946 | 13/246 | KEARNY | KS | T25S-R36W SEC 9: NE |
| L2069042 | SCHOOL DISTRICT NO 18 | FIN-KER OIL & GAS PRODUCTION | 03/12/1946 | 13/246 | KEARNY | KS | T25S-R36W SEC 9: NENE |
| L2066987 | MERL ROSEL ET AL | W L JONES | 09/26/1946 | 14/587 | KEARNY | KS | T25S-R36WSEC. 8: N/2 NE/4; SE/4 NE/4 |
| L2070625 | CAMPBELL E W ET AL | KANSAS OIL & GAS PRODUCTIONINCORPO | 07/17/1947 | 15/527 | KEARNY | KS | T25S-R37W SEC 1: N2 |
| L2072755 | DAN RATZLAFF ET AL | KANSAS O&G PRODUCTION INC | 12/02/1947 | 16/281 | KEARNY | KS | T25S-R37W SEC 1: SE |
| L2068000 | RATZLAFF DAN ET AL | KANSAS OIL & GAS PRODUCTIONINCORPO | 12/02/1947 | 16/281 | KEARNY | KS | T25S-R37W SEC 1: SE |
| L2068787 | FAILING MARGARET E ROOK ET VIR | STANOLIND OIL AND GAS CO | 02/15/1945 | 12/344 | KEARNY | KS | T25S-R37W SEC 10: N2NW |
| L2063970 | HODGKINS ELIZABETH K ET AL | STANOLIND OIL AND GAS CO | 02/15/1945 | 12/470 | KEARNY | KS | T25S-R37W SEC 10: NE |
| L2065412 | BEYMER C E ET UX | GULF OIL CORPORATION | 06/07/1945 | 13/44 | KEARNY | KS | T25S-R37W SEC 10: S2NW |
| L2070131 | BENTRUP CHARLES ET UX | GULF OIL CORPORATION | 06/07/1945 | 13/74 | KEARNY | KS | T25S-R37W SEC 10: S2NW |
| L2067241 | NICHOLSON D E ETUX | W W WOOD | 10/18/1937 | 12/295 6/35 | KEARNY | KS | T25S-R37W SEC 10: SE |
| L2065257 | FULENWIDER NELLE J ET VIR | STANOLIND OIL AND GAS CO | 05/25/1946 | 14/96 | KEARNY | KS | T25S-R37W SEC 10: SW<br>T25S-R37W SEC 15: ALL |
| L2070004 | MENN GEORGIA ET VIR | STANOLIND OIL AND GAS COMPANY | 05/28/1945 | 13/16 | KEARNY | KS | T25S-R37W SEC 11: ALL<br>T25S-R37W SEC 12: NWSW |
| L2067079 | LOUCKS C A ET UX | STANOLIND OIL AND GAS CO | 10/06/1947 | 16/182 | KEARNY | KS | T25S-R37W SEC 11: N2 |
| L2072731 | U S IRRIGATION CO | STANOLIND OIL AND GAS CO | 12/01/1950 | 20/301 | KEARNY | KS | T25S-R37W SEC 11: S2 |
| L2063843 | BULLIMORE FRANCES WOLCOTT | STANOLIND OIL & GAS CO | 02/08/1945 | 12/472 | KEARNY | KS | T25S-R37W SEC 11: S2<br>T25S-R37W SEC 14: N2 |
| L2063932 | MARQUARDT C A ET UX | STANOLIND OIL AND GAS CO | 02/12/1945 | 12/310 | KEARNY | KS | T25S-R37W SEC 11: SW |
| L2068742 | HUTTON MARY E ET AL | STANOLIND OIL AND GAS CO | 02/12/1945 | 12/327 | KEARNY | KS | T25S-R37W SEC 11: SW<br>T25S-R37W SEC 14: NW |

| LEASE CODE | LESSOR | LESSEE | LEASE DATE | RECORDING INFO | COUNTY | STATE | LEGAL DESCRIPTION |
|---|---|---|---|---|---|---|---|
| L2067571 | CHAMBERLAIN WILLIAM H ET UX | INDIAN OIL CO | 11/05/1937 | 6/175 | KEARNY | KS | T25S-R37W SEC 11: SW<br>T25S-R37W SEC 14: NW<br>T25S-R37W SEC 15: NE |
| L2070134 | BEYMER C E ET UX | GULF OIL CORPORATION | 06/07/1945 | 13/37 | KEARNY | KS | T25S-R37W SEC 12: SENW |
| L2068955 | HENRY SPENCER ET AL | STANOLIND OIL AND GAS CO | 03/03/1945 | 12/447 | KEARNY | KS | T25S-R37W SEC 12: SESE, LOT 6, LOT 7 |
| L2068944 | W B OSBORN ET UX-1 | W L JONES | 03/01/1947 | 15/247 | KEARNY | KS | T25S-R37W SEC 13: ALL |
| L2072883 | JOHN J FLEET ET AL | W B OSBORN | 12/14/1944 | 12/380 | KEARNY | KS | T25S-R37W SEC 13: ALL |
| L2065250 | EUROMEX OIL COMPANY INC | W B OSBORN | 05/25/1946 | 14/156 | KEARNY | KS | T25S-R37W SEC 13: ALL |
| L2067242 | W H JOHNSON ET UX | W W WOOD | 10/18/1937 | 6/151 | KEARNY | KS | T25S-R37W SEC 13: ALL |
| L2071420 | STATE BOARD OF ADMINISTRATION | FRED C KOCH | 08/26/1944 | 11/579 | KEARNY | KS | T25S-R37W SEC 13: ALL |
| L2050461 | STATE BOARD OF ADMINISTRATION | FRED C KOCH | 08/26/1944 | 14/158, 14/579, 15/209 | KEARNY | KS | T25S-R37W SEC 13:  MORE PARTICULARLY DESCRIBED BY METES AND BOUNDS |
| L2050434 | W B OSBORN ET UX | W L JONES | 03/01/1947 | 15/247, 16/235 | KEARNY | KS | T25S-R37W SEC 13: ALL |
| L2050435 | JOHN J FLEET ET AL | W B OSBORN | 12/14/1944 | 12/380 | KEARNY | KS | T25S-R37W SEC 13: ALL |
| L2050436 | EUROMEX OIL COMPANY INC | W B OSBORN | 05/25/1946 | 14/156 | KEARNY | KS | T25S-R37W SEC 13: ALL |
| L2074288 | JOHN J FLEET ET UX ET AL | W B OSBORN | 12/14/1944 | 12/380 | KEARNY | KS | T25S-R37W SEC 13: ALL LESS 15 ACRES |
| L2074287 | EUROMEX OIL COMPANY INC | W B OSBORN | 05/25/1946 | 14/156 | KEARNY | KS | T25S-R37W SEC 13: ALL LESS 15 ACRES FOR RIGHT OF WAY FOR CANAL |
| L2074289 | W B OSBORN ET UX-6309 | WL JONES | 03/01/1947 | 15/247 | KEARNY | KS | T25S-R37W SEC 13: ALL LESS 15 ACRES FOR RIGHT OF WAY FOR IRRIGATION CANAL |
| L2069968 | JOHNSON W H ET AL | STANOLIND OIL AND GAS CO | 05/25/1946 | 14/117 | KEARNY | KS | T25S-R37W SEC 13: E2 |
| L2072878 | FLEET JOHN J ET AL | W B OSBORN | 12/14/1944 | 12/380 | KEARNY | KS | T25S-R37W SEC 13: E2 |
| L2069951 | EUROMEX OIL CO INC | W B OSBORN | 05/25/1946 | 14/156 | KEARNY | KS | T25S-R37W SEC 13: E2 |
| L2064156 | W B OSBORN ET UX | W L JONES | 03/01/1947 | 15/247 | KEARNY | KS | T25S-R37W SEC 13: E2 |
| L2069969 | W H JOHNSON ET AL | STANOLIND OIL AND GAS COMPANY | 05/25/1946 | 14/117 | KEARNY | KS | T25S-R37W SEC 13: NE, LOT 1, LOT 2<br>T25S-R37W SEC 13: S2, LOT 1, LOT 2<br>T25S-R37W SEC 13: S2NW, LOT 1, LOT 2 |
| L2050433 | W H JOHNSON ET AL | STANOLIND OIL AND GAS COMPANY | 05/25/1946 | 14/117 | KEARNY | KS | T25S-R37W SEC 13: NE, S2, S2 NW, LOT 1, LOT 2 |
| L2050437 | W H JOHNSON ET UX | W W WOOD | 10/18/1937 | 15/200, 6/151 | KEARNY | KS | T25S-R37W SEC 13: NE, S2, S2NW, LOT 1, LOT 2 |
| L2074285 | W H JOHNSON ET UX | W W WOOD | 10/18/1937 | 6/151 | KEARNY | KS | T25S-R37W SEC 13: S2, NE, S2 NW, LOT 1, LOT 2 WITH ACCRETIONS THERETO IN NW |
| L2072977 | MONFORT DAISY H ET AL | STANOLIND OIL AND GAS CO | 12/26/1946 | 15/185 | KEARNY | KS | T25S-R37W SEC 14: ALL |
| L2066322 | 1ST NATL BANK DODGE CITY | SINCLAIR PRAIRIE OIL CO | 08/06/1945 | 13/130 | KEARNY | KS | T25S-R37W SEC 14: SESW, SWSE |

| LEASE CODE | LESSOR | LESSEE | LEASE DATE | RECORDING INFO | COUNTY | STATE | LEGAL DESCRIPTION |
|---|---|---|---|---|---|---|---|
| L2063931 | MARQUARDT C A ET UX | STANOLIND OIL AND GAS CO | 02/12/1945 | 12/311 | KEARNY | KS | T25S-R37W SEC 14: SWSW |
| L2068692 | STOUT GEORGE E | STANOLIND OIL AND GAS CO | 02/09/1945 | 12/299 | KEARNY | KS | T25S-R37W SEC 15: ALL |
| L2063432 | MC MILLAN MRS FRANK ET AL | STANOLIND OIL AND GAS CO | 01/02/1952 | 22/250 | KEARNY | KS | T25S-R37W SEC 15: ALL |
| L2065797 | GLENN MILLIE ET AL | STANOLIND OIL & GAS CO | 07/14/1952 | 23/503 | KEARNY | KS | T25S-R37W SEC 15: ALL |
| L2072072 | MARY E THORNBROUGH | STANOLIND OIL AND GAS COMPANY | 10/20/1953 | 24/576 | KEARNY | KS | T25S-R37W SEC 15: ALL |
| L2064150 | WAECHTER OTTO ET AL | STANOLIND OIL AND GAS CO | 03/01/1945 | 12/463 | KEARNY | KS | T25S-R37W SEC 15: ALL<br>T25S-R37W SEC 16: SE |
| L2064553 | BANCHOR FRANKLIN | STANOLIND OIL AND GAS CO | 04/03/1947 | 15/265 | KEARNY | KS | T25S-R37W SEC 15: LOT 7,8 |
| L2065277 | A T & S F RY CO | STANOLIND OIL & GAS CO | 05/27/1952 | 23/424 | KEARNY | KS | T25S-R37W SEC 15: N2N2 |
| L2068789 | WARTHEN F G ET UX | STANOLIND OIL AND GAS CO | 02/15/1945 | 12/339 | KEARNY | KS | T25S-R37W SEC 15: NW<br>T25S-R37W SEC 16: NE |
| L2072960 | U S IRRIGATION CO | C E BEYMER | 12/22/1950 | 20/345 | KEARNY | KS | T25S-R37W SEC 16: ALL |
| L2072937 | U S IRRIGATING CO | STANOLIND OIL AND GAS CO | 12/20/1950 | 20/327 | KEARNY | KS | T25S-R37W SEC 16: NE |
| L2070289 | RIDGE CLIFFORD A | GULF OIL CORPORATION | 06/28/1945 | 13/122 | KEARNY | KS | T25S-R37W SEC 16: NW |
| L2063431 | BRADSHAW W H ET AL | C E BEYMER | 01/02/1951 | 20/326 | KEARNY | KS | T25S-R37W SEC 16: NW, LOT 4 |
| L2065177 | HUMPHREYS MARGARET ANN ET VIR | JOE E DENHAM | 05/20/1943 | 16/129 | KEARNY | KS | T25S-R37W SEC 16: SW |
| L2068422 | MAGNOLIA PETROLEUM COMPANY | STANOLIND OIL AND GAS CO | 01/15/1946 | 13/557 | KEARNY | KS | T25S-R37W SEC 16: SW |
| L2068970 | BEYMER C E ET AL | HARRY B HARTER | 03/05/1940 | 7/380 | KEARNY | KS | T25S-R37W SEC 17: E2SW |
| L2068971 | C E BEYMER ET AL | HARRY B HARTER | 03/05/1940 | 7/380 | KEARNY | KS | T25S-R37W SEC 17: E2SW, LOT 3, LOT 4 |
| L2067951 | NUSS MELVIN O ET UX | KANSAS OIL & GAS PRODUCTION INC | 11/29/1947 | 16/369 | KEARNY | KS | T25S-R37W SEC 17: LOT 3 |
| L2072760 | KOWALSKY MAYME | KANSAS OIL & GAS PRODUCTIONINCORPO | 12/03/1947 | 16/350 | KEARNY | KS | T25S-R37W SEC 17: LOT 4 |
| L2069628 | ESFELD WILLIAM ET UX | KANSAS OIL & GAS PRODUCTIONINCORPO | 04/25/1949 | 18/538 | KEARNY | KS | T25S-R37W SEC 17: LOT 5 |
| L2069630 | UNREIN L C ET VIR | KANSAS OIL & GAS PRODUCTIONINCORPO | 04/25/1949 | 18/537 | KEARNY | KS | T25S-R37W SEC 17: LOT 5 |
| L2072774 | WHITMAN ROME ET AL | KANSAS OIL & GAS PRODUCTIONINCORPO | 12/05/1947 | 16/370 | KEARNY | KS | T25S-R37W SEC 17: LOT 6 |
| L2070538 | THE KEARNEY COUNTY FARMERS | C E BEYMER | 07/14/1950 | 20/110 | KEARNY | KS | T25S-R37W SEC 17: N2 |
| L2065553 | BROWNE C H ET UX | GULF OIL CORPORATION | 06/26/1945 | 13/78 | KEARNY | KS | T25S-R37W SEC 17: NE |
| L2069629 | MALONE PAULINE | KANSAS OIL & GAS PROD INC | 04/25/1949 | 18/539 | KEARNY | KS | T25S-R37W SEC 17: SWSE, LOT 6 |

| LEASE CODE | LESSOR | LESSEE | LEASE DATE | RECORDING INFO | COUNTY | STATE | LEGAL DESCRIPTION |
|---|---|---|---|---|---|---|---|
| L2064890 | ROTH W P | KANSAS OL & GAS PRODUCTION INC | 04/25/1949 | 18/540 | KEARNY | KS | T25S-R37W SEC 17: W2SW |
| L2068973 | RUSSELL T BEATY ESTATE | HARRY B HARTER | 03/05/1940 | 7/404 | KEARNY | KS | T25S-R37W SEC 18: E2SW<br>T25S-R37W SEC 18: S2SE<br>T25S-R37W SEC 18: SENW |
| L2064178 | BEATY MAY ET AL | HARRY B HARTER | 03/05/1940 | 7/404 | KEARNY | KS | T25S-R37W SEC 18: E2SW, S2SE |
| L2064179 | BEYMER C E ET AL | HARRY B HARTER | 03/05/1940 | 7/381 | KEARNY | KS | T25S-R37W SEC 18: N2SE<br>T25S-R37W SEC 18: NENW, LOT 1<br>T25S-R37W SEC 18: S2NE, LOT 1 |
| L2068972 | C E BEYMER ET AL | HARRY B HARTER | 03/05/1940 | 7/381 | KEARNY | KS | T25S-R37W SEC 18: N2SE<br>T25S-R37W SEC 18: NENW LOT 1,2,3<br>T25S-R37W SEC 18: S2NE LOT 1,2,3 |
| L2065819 | SHELL OIL COMPANY INC | KANSAS OIL & GAS PRODUCTIONINCORPO | 07/15/1949 | 18/603 | KEARNY | KS | T25S-R37W SEC 18: S2 |
| L2063885 | MAGNOLIA PETROLEUM COMPANY | STANOLIND OIL AND GAS CO | 02/10/1947 | 16/23 | KEARNY | KS | T25S-R37W SEC 19: NE |
| L2066939 | WISHERD JENNIE A | JOE E DENHAM | 09/21/1944 | 12/240 | KEARNY | KS | T25S-R37W SEC 19: NE<br>T25S-R37W SEC 31: NW<br>T25S-R38W SEC 15: NE |
| L2068722 | MAGNOLIA PETROLEUM COMPANY | STANOLIND OIL AND GAS CO | 02/10/1947 | 16/41 | KEARNY | KS | T25S-R37W SEC 19: SE |
| L2071704 | STROP CHARLES F JR ET AL | JOE E DENHAM | 09/21/1944 | 12/242 | KEARNY | KS | T25S-R37W SEC 19: SE<br>T25S-R37W SEC 31: SW<br>T25S-R38W SEC 15: SE |
| L2064876 | WILLMAN FRANCES POTTER ET VIR | JOE E DENHAM | 04/24/1944 | 11/86 | KEARNY | KS | T25S-R37W SEC 19: W2 |
| L2068715 | MAGNOLIA PETROLEUM COMPANY | STANOLIND OIL & GAS CO | 02/10/1947 | 16/39 | KEARNY | KS | T25S-R37W SEC 19: W2 |
| L2069941 | MARTIN GEORGE C | I E SHOWALTER | 05/25/1937 | 5/497 | KEARNY | KS | T25S-R37W SEC 2: N2 |
| L2071996 | MARTIN GEORGE C | GILLESPIE H M | 10/18/1937 | 6/7 | KEARNY | KS | T25S-R37W SEC 2: S2 |
| L2072693 | GEORGE H TATE ESTATE | FIN-KER OIL & GAS PROD | 11/29/1945 | 13/275 | KEARNY | KS | T25S-R37W SEC 20: N2 |
| L2063971 | MCDOWELL WILMA C ET AL | STANOLIND OIL AND GAS CO | 02/15/1945 | 12/412 | KEARNY | KS | T25S-R37W SEC 20: SE |
| L2063973 | MCDOWELL WILMA C ET AL | STANOLIND OIL AND GAS CO | 02/15/1945 | 12/423 | KEARNY | KS | T25S-R37W SEC 20: SW |
| L2068788 | MCDOWELL WILMA C ET AL | STANOLIND OIL AND GAS CO | 02/15/1945 | 12/415 | KEARNY | KS | T25S-R37W SEC 21: NE |
| L2063972 | MCDOWELL WILMA C ET AL | STANOLIND OIL AND GAS CO | 02/15/1945 | 12/419 | KEARNY | KS | T25S-R37W SEC 21: NW |
| L2068758 | MARQUARDT C A ET UX | STANOLIND OIL AND GAS CO | 02/12/1945 | 12/312 | KEARNY | KS | T25S-R37W SEC 21: S2 |
| L2068739 | HUTTON J R ET AL | STANOLIND OIL AND GAS CO | 02/12/1945 | 12/358 | KEARNY | KS | T25S-R37W SEC 22: N2NW |
| L2068933 | WAECHTER OTTO ET AL | STANOLIND OIL AND GAS CO | 03/01/1945 | 12/426 | KEARNY | KS | T25S-R37W SEC 22: NE |
| L2068691 | STOUT GEORGE E | STANOLIND OIL AND GAS CO | 02/09/1945 | 12/294 | KEARNY | KS | T25S-R37W SEC 22: NESW, S2SW, SENW |
| L2068737 | HUTTON D G ET UX | STANOLIND OIL AND GAS CO | 02/12/1945 | 12/323 | KEARNY | KS | T25S-R37W SEC 22: NWSW |
| L2069728 | STAYTON CECIL R ET UX | STANOLIND OIL AND GAS CO | 05/06/1947 | 15/387 | KEARNY | KS | T25S-R37W SEC 22: SE |

| LEASE CODE | LESSOR | LESSEE | LEASE DATE | RECORDING INFO | COUNTY | STATE | LEGAL DESCRIPTION |
|---|---|---|---|---|---|---|---|
| L2068741 | HUTTON J R ET UX | STANOLIND OIL AND GAS CO | 02/12/1945 | 12/322 | KEARNY | KS | T25S-R37W SEC 22: SWNW |
| L2074271 | LELIA HOUSHOLDER ET VIR ET AL | STANOLIND OIL AND GAS COMPANY | 03/01/1945 | 12/599 | KEARNY | KS | T25S-R37W SEC 23: SE |
| L2064139 | LELIA HOUSHOLDER ET AL | STANOLIND OIL AND GAS COMPANY | 03/01/1945 | 12/599 | KEARNY | KS | T25S-R37W SEC 23: SE |
| L2050428 | LELIA HOUSHOLDER ET AL | STANOLIND OIL AND GAS COMPANY | 03/01/1945 | 12/599, 6/163, 6/274 | KEARNY | KS | T25S-R37W SEC 23: SE |
| L2074269 | FRANCES APPLEGATE ET AL | STANOLIND OIL AND GAS COMPANY | 02/17/1945 | 12/435 | KEARNY | KS | T25S-R37W SEC 23: W2 |
| L2064005 | FRANCES APPLEGATE ET AL | STANOLIND OIL AND GAS COMPANY | 02/17/1945 | 12/435 | KEARNY | KS | T25S-R37W SEC 23: W2 |
| L2050426 | FRANCES APPLEGATE ET AL | STANOLIND OIL AND GAS COMPANY | 02/17/1945 | 10/469, 10/470, 12/435, 13/229, 6/27, 6/440 | KEARNY | KS | T25S-R37W SEC 23: W2 |
| L2050427 | FIRST NATL BANK IN DODGE CITY KANSAS | SINCLAIR PRAIRIE OIL COMPANY | 08/06/1945 | 13/130, 16/470, 20/113, 20/357 | KEARNY | KS | T25S-R37W SEC 23: W2 |
| L2066324 | FIRST NATL BANK IN DODGE CITY KANSAS | SINCLAIR PRAIRIE OIL COMPANY | 08/06/1945 | 13/130 | KEARNY | KS | T25S-R37W SEC 23: W2NE |
| L2074270 | NATL BANK IN DODGE CITY FIRST | SINCLAIR PRAIRIE OIL COMPANY | 08/06/1945 | 13/130 | KEARNY | KS | T25S-R37W SEC 23: W2NE, GAS RIGHTS ONLY (EXCLUDES CASINGHEAD GAS) |
| L2074292 | HELEN HILLYARD HOOVER ET AL | STANOLIND OIL AND GAS COMPANY | 05/29/1945 | 13/146 | KEARNY | KS | T25S-R37W SEC 24: NE |
| L2074293 | ETHEL K MCCORMICK ET VIR | STANOLIND OIL AND GAS COMPANY | 09/07/1945 | 13/145 | KEARNY | KS | T25S-R37W SEC 24: NE |
| L2070015 | HELEN HILLYARD HOOVER ET AL | STANOLIND OIL AND GAS COMPANY | 05/29/1945 | 13/146 | KEARNY | KS | T25S-R37W SEC 24: NE |
| L2066819 | ETHEL K MCCORMICK ET VIR | STANOLIND OIL AND GAS COMPANY | 09/07/1945 | 13/145 | KEARNY | KS | T25S-R37W SEC 24: NE |
| L2067530 | HELEN HILLYARD ET AL | W W WOOD | 11/02/1937 | 6/411 | KEARNY | KS | T25S-R37W SEC 24: NE |
| L2050440 | HELEN HILLYARD HOOVER ET AL | STANOLIND OIL AND GAS COMPANY | 05/29/1945 | 13/146 | KEARNY | KS | T25S-R37W SEC 24: NE |
| L2050441 | ETHEL K MCCORMICK ET VIR | STANOLIND OIL AND GAS COMPANY | 09/07/1945 | 13/145 | KEARNY | KS | T25S-R37W SEC 24: NE |
| L2050442 | HELEN HILLYARD ET AL | W W WOOD | 11/02/1937 | 6/411 | KEARNY | KS | T25S-R37W SEC 24: NE |
| L2074294 | HELEN HILLYARD HOOVER ET AL | STANOLIND OIL AND GAS COMPANY | 05/29/1945 | 13/150 | KEARNY | KS | T25S-R37W SEC 24: NW |
| L2074295 | ETHEL K MCCORMICK ET VIR | STANOLIND OIL AND GAS COMPANY | 09/07/1945 | 13/149 | KEARNY | KS | T25S-R37W SEC 24: NW |
| L2065297 | HELEN HILLYARD HOOVER ET AL | STANOLIND OIL AND GAS COMPANY | 05/29/1945 | 13/150 | KEARNY | KS | T25S-R37W SEC 24: NW |
| L2071581 | ETHEL K MCCORMICK ET VIR | STANOLIND OIL AND GAS COMPANY | 09/07/1945 | 13/149 | KEARNY | KS | T25S-R37W SEC 24: NW |
| L2067279 | HELEN HILLYARD ET AL | W W WOOD | 10/20/1937 | 6/360 | KEARNY | KS | T25S-R37W SEC 24: NW |
| L2050443 | HELEN HILLYARD HOOVER ET AL | STANOLIND OIL AND GAS COMPANY | 05/29/1945 | 13/150 | KEARNY | KS | T25S-R37W SEC 24: NW |
| L2050444 | ETHEL K MCCORMICK ET VIR | STANOLIND OIL AND GAS COMPANY | 09/07/1945 | 13/149 | KEARNY | KS | T25S-R37W SEC 24: NW |

| LEASE CODE | LESSOR | LESSEE | LEASE DATE | RECORDING INFO | COUNTY | STATE | LEGAL DESCRIPTION |
|---|---|---|---|---|---|---|---|
| L2050445 | HELEN HILLYARD ET AL | W W WOOD | 10/20/1937 | 6/360 | KEARNY | KS | T25S-R37W SEC 24: NW |
| L2050438 | W H JOHNSON ET AL | STANOLIND OIL AND GAS COMPANY | 05/25/1946 | 14/113 | KEARNY | KS | T25S-R37W SEC 24: S2 |
| L2074291 | W H WIDOWER JOHNSON ET AL | STANOLIND OIL AND GAS COMPANY | 05/25/1946 | 14/113 | KEARNY | KS | T25S-R37W SEC 24: S2 |
| L2065258 | W H JOHNSON ET AL | STANOLIND OIL AND GAS COMPANY | 05/25/1946 | 14/113, 15/112 | KEARNY | KS | T25S-R37W SEC 24: S2 |
| L2071997 | W H JOHNSON ET UX | W W WOOD | 10/18/1937 | 6/159 | KEARNY | KS | T25S-R37W SEC 24: S2 |
| L2050439 | W H JOHNSON ET UX | W W WOOD | 10/18/1937 | 6/159 | KEARNY | KS | T25S-R37W SEC 24: S2 |
| L2069965 | JOHNSON W H ET AL | STANOLIND OIL AND GAS CO | 05/25/1946 | 14/115 | KEARNY | KS | T25S-R37W SEC 26: N2, SE |
| L2064432 | KURZ ROSA ET AL | STANOLIND OIL AND GAS COMPANY | 03/26/1945 | 13/36 | KEARNY | KS | T25S-R37W SEC 26: SW |
| L2070136 | CONRAD W KURZ ESTATE ET AL | STANOLIND OIL AND GAS COMPANY | 06/07/1945 | 13/49 | KEARNY | KS | T25S-R37W SEC 26: SW |
| L2068759 | MARQUARDT STELLA ET VIR | STANOLIND OIL AND GAS CO | 02/12/1945 | 12/313 | KEARNY | KS | T25S-R37W SEC 27: NE |
| L2063914 | HUTTON J R ET AL | STANOLIND OIL AND GAS CO | 02/12/1945 | 12/361 | KEARNY | KS | T25S-R37W SEC 27: NW |
| L2068740 | HUTTON J R ET AL | STANOLIND OIL AND GAS CO | 02/12/1945 | 12/367 | KEARNY | KS | T25S-R37W SEC 27: SE |
| L2068738 | HUTTON J R ET AL | STANOLIND OIL AND GAS CO | 02/12/1945 | 12/349 | KEARNY | KS | T25S-R37W SEC 27: SW |
| L2063913 | HUTTON J R ET AL | STANOLIND OIL AND GAS CO | 02/12/1945 | 12/355 | KEARNY | KS | T25S-R37W SEC 28: NE |
| L2067270 | JOSEPH C HART ESTATE ET AL | G N BABCOCK | 10/19/1937 | 6/152 | KEARNY | KS | T25S-R37W SEC 28: NW |
| L2063915 | HUTTON J R ET AL | STANOLIND OIL AND GAS CO | 02/12/1945 | 12/364 | KEARNY | KS | T25S-R37W SEC 28: SE |
| L2063372 | USA KSBLM 015009 | THE NATIONAL REFINING COMPANY | 01/01/1944 | 16/399 | KEARNY | KS | T25S-R37W SEC 28: SW<br>T25S-R37W SEC 32: N2<br>T25S-R37W SEC 33: NW |
| L2067369 | MASON B A ET UX | JOE E DENHAM | 10/23/1944 | 12/145 | KEARNY | KS | T25S-R37W SEC 29: NE |
| L2063879 | MAGNOLIA PETROLEUM COMPANY | JOE E DENHAM | 02/10/1947 | 16/20 | KEARNY | KS | T25S-R37W SEC 29: NE |
| L2064916 | WISHERD JENNIE A | JOE E DENHAM | 04/28/1944 | 11/154 | KEARNY | KS | T25S-R37W SEC 29: NW |
| L2063872 | MAGNOLIA PETROLEUM COMPANY | STANOLIND OIL & GAS CO | 02/10/1947 | 16/30 | KEARNY | KS | T25S-R37W SEC 29: NW |
| L2064914 | STROP CHARLES F JR ET AL | JOE E DENHAM | 04/28/1944 | 11/186 | KEARNY | KS | T25S-R37W SEC 29: SE |
| L2068717 | MAGNOLIA PETROLEUM COMPANY | STANOLIND OIL AND GAS CO | 02/10/1947 | 16/34 | KEARNY | KS | T25S-R37W SEC 29: SE |
| L2069653 | IMBERSTEG LOUISE R ET VIR | JOE E DENHAM | 04/28/1944 | 11/89 | KEARNY | KS | T25S-R37W SEC 29: SW |
| L2068716 | MAGNOLIA PETROLEUM COMPANY | STANOLIND OIL AND GAS CO | 02/10/1947 | 16/29 | KEARNY | KS | T25S-R37W SEC 29: SW |

| LEASE CODE | LESSOR | LESSEE | LEASE DATE | RECORDING INFO | COUNTY | STATE | LEGAL DESCRIPTION |
|---|---|---|---|---|---|---|---|
| L2070624 | CAMPBELL E W ET AL | KANSAS OIL & GAS PROD | 07/17/1947 | 15/527 | KEARNY | KS | T25S-R37W SEC 3: E2 |
| L2068431 | MAGNOLIA PETROLEUM COMPANY | STANOLIND OIL AND GAS COMPANY | 01/15/1946 | 13/431 | KEARNY | KS | T25S-R37W SEC 3: NW |
| L2071995 | MARTIN GEORGE C | GILLESPIE H M | 10/18/1937 | 6/6 | KEARNY | KS | T25S-R37W SEC 3: SW |
| L2066759 | USA KSBLM 017581 | STANOLIND OIL AND GAS CO | 09/01/1949 | 24/432 | KEARNY | KS | T25S-R37W SEC 30: E2SW, S2NE, SE |
| L2063375 | USA KSGLO 009530 | SUMNER W PRESSEY | 01/01/1946 | 20/457 | KEARNY | KS | T25S-R37W SEC 30: N2NE, NW, W2SW |
| L2063875 | MAGNOLIA PETROLEUM COMPANY | STANOLIND OIL AND GAS CO | 02/10/1947 | 16/38 | KEARNY | KS | T25S-R37W SEC 31: N2SE |
| L2066026 | JESSIP PERRY J ET UX | JOE E DENHAM | 07/27/1944 | 12/1 | KEARNY | KS | T25S-R37W SEC 31: N2SE<br>T25S-R38W SEC 15: NW<br>T25S-R38W SEC 25: NE |
| L2063897 | MAGNOLIA PETROLEUM COMPANY | STANOLIND OIL AND GAS CO | 02/10/1947 | 16/48 | KEARNY | KS | T25S-R37W SEC 31: NE |
| L2064140 | UNREIN LORETTA C ET AL | L H HARRELL | 03/01/1945 | 12/572 | KEARNY | KS | T25S-R37W SEC 31: NE |
| L2063682 | DUNCAN L E ET VIR | STANOLIND OIL AND GAS CO | 01/23/1952 | 21/280 | KEARNY | KS | T25S-R37W SEC 31: NE |
| L2064100 | MESSENGER B C ET VIR | STANOLIND OIL AND GAS CO | 02/26/1952 | 21/591 | KEARNY | KS | T25S-R37W SEC 31: NE |
| L2063884 | MAGNOLIA PETROLEUM COMPANY | STANOLIND OIL AND GAS CO | 02/10/1947 | 16/22 | KEARNY | KS | T25S-R37W SEC 31: NW |
| L2063877 | MAGNOLIA PETROLEUM COMPANY | JOE E DENHAM | 02/10/1947 | 16/18 | KEARNY | KS | T25S-R37W SEC 31: S2SE |
| L2070759 | LIGGETT MINERVA ET VIR | JOE E DENHAM | 07/27/1944 | 12/159 | KEARNY | KS | T25S-R37W SEC 31: S2SE<br>T25S-R38W SEC 15: N2SW |
| L2063886 | MAGNOLIA PETROLEUM COMPANY | STANOLIND OIL AND GAS CO | 02/10/1947 | 16/40 | KEARNY | KS | T25S-R37W SEC 31: SW |
| L2064144 | WAECHTER OTTO ET AL | STANOLIND OIL AND GAS CO | 03/01/1945 | 12/446 | KEARNY | KS | T25S-R37W SEC 32: SE |
| L2069950 | BARBEN EMIL G ET AL | STANOLIND OIL AND GAS CO | 05/25/1946 | 14/95 | KEARNY | KS | T25S-R37W SEC 32: SW |
| L2064141 | WAECHTER FRIDA ET AL | STANOLIND OIL AND GAS CO | 03/01/1945 | 12/464 | KEARNY | KS | T25S-R37W SEC 33: E2 |
| L2064143 | WAECHTER OTTO ET AL | STANOLIND OIL AND GAS CO | 03/01/1945 | 12/434 | KEARNY | KS | T25S-R37W SEC 33: SW |
| L2064142 | WAECHTER OTTO ET AL | STANOLIND OIL AND GAS CO | 03/01/1945 | 12/430 | KEARNY | KS | T25S-R37W SEC 34: ALL |
| L2063969 | BOPP JAMES ET AL | STANOLIND OIL AND GAS CO | 02/15/1945 | 12/431 | KEARNY | KS | T25S-R37W SEC 35: NENE |
| L2069966 | JOHNSON W H ET AL | STANOLIND OIL AND GAS CO | 05/25/1946 | 14/118 | KEARNY | KS | T25S-R37W SEC 35: NESE, NW, SENE, W2NE |
| L2066878 | W B OSBORN ET UX | STANOLIND OIL AND GAS CO | 09/14/1946 | 15/119 | KEARNY | KS | T25S-R37W SEC 35: NESE, NW, SENE, W2NE |
| L2065254 | EUROMEX OIL COMPANY INC | W B OSBORN | 05/25/1946 | 14/158 | KEARNY | KS | T25S-R37W SEC 35: NESE, NW, SENE, W2NE |
| L2072873 | FLEET JOHN J ET AL | W B OSBORN | 12/14/1944 | 12/379 | KEARNY | KS | T25S-R37W SEC 35: NESE, NW, SENE, W2NE |

| LEASE CODE | LESSOR | LESSEE | LEASE DATE | RECORDING INFO | COUNTY | STATE | LEGAL DESCRIPTION |
|---|---|---|---|---|---|---|---|
| L2067932 | GEORGE H TATE ESTATE | FIN-KER OIL & GAS PROD | 11/29/1945 | 13/277 | KEARNY | KS | T25S-R37W SEC 35: SESE, SW, W2SE |
| L2064228 | CAMPBELL E W ET AL | KANSAS OIL & GAS PRODUCTIONINCORPO | 03/09/1948 | 17/26 | KEARNY | KS | T25S-R37W SEC 36: NE |
| L2066790 | JOHNSON W H ET AL | LARIO OIL & GAS COMPANY | 09/04/1947 | 15/633 | KEARNY | KS | T25S-R37W SEC 36: NW |
| L2072694 | GEORGE H TATE ESTATE | FIN-KER OIL & GAS PRODUCTION COMPAN | 11/29/1945 | 13/278 | KEARNY | KS | T25S-R37W SEC 36: SE |
| L2064251 | HOSKINS OLEATA FERRELL | JOE E DENHAM | 03/11/1944 | 11/37 | KEARNY | KS | T25S-R37W SEC 36: SW |
| L2072053 | H F SUTTON ET UX | H H BIRKETT & H M GILLESPIE | 10/20/1937 | 6/178 | KEARNY | KS | T25S-R37W SEC 4: S2NE, LOT 1, LOT 2 |
| L2072052 | G W SHELL ET UX | H H BIRKETT & H M GILLESPIE | 10/20/1937 | 6/177 | KEARNY | KS | T25S-R37W SEC 4: S2NE, LOT 1, LOT 2 |
| L2071081 | FLYR B H ET UX | CHAMPLIN REFINING CO | 08/09/1939 | 7/263 | KEARNY | KS | T25S-R37W SEC 4: S2NW |
| L2068790 | WARTHEN SULIE B ET AL | STANOLIND OIL AND GAS CO | 02/15/1945 | 12/427 | KEARNY | KS | T25S-R37W SEC 4: SE |
| L2069900 | DUVALL HOWARD ET UX | JOE E DENHAM | 05/21/1943 | 10/259 | KEARNY | KS | T25S-R37W SEC 5: S2, S2N2 |
| L2071083 | COHEN MAX ET UX | F W KAMPF | 08/09/1943 | 10/296 | KEARNY | KS | T25S-R37W SEC 5: S2, S2N2 |
| L2065539 | HARBAUGH G W JR ET AL | JOE E DENHAM | 06/24/1943 | 10/157 | KEARNY | KS | T25S-R37W SEC 7: E2NW, NE |
| L2069931 | BEYMER C E ET AL | JOE E DENHAM | 05/24/1943 | 10/45 | KEARNY | KS | T25S-R37W SEC 7: SW |
| L2070537 | KEARNY CO FARMERS IRRIGATION | C E BEYMER | 07/14/1950 | 20/110 | KEARNY | KS | T25S-R37W SEC 8: ALL |
| L2049035 | C H BROWNE ET UX | GULF OIL CORPORATION | 06/26/1945 | 13/78, 20/141, 20/279,623, 74/341, 79/289, 83/341 | KEARNY | KS | T25S-R37W SEC 8: BEING DESCRIBED BY METES AND BOUNDS IN SAID LEASE |
| L2049036 | KEARNY CO FARMERS IRRIGATION | C E BEYMER | 07/14/1950 | 20/110, 20/138,279,623, 74/341, 79/289, 83/341 | KEARNY | KS | T25S-R37W SEC 8: BEING DESCRIBED BY METES AND BOUNDS IN SAID LEASE |
| L2070276 | C H BROWNE ET UX | GULF OIL CORPORATION | 06/26/1945 | 13/78 | KEARNY | KS | T25S-R37W SEC 8: SE |
| L2070566 | LOUCKS C A ET AL | H M GILLESPIE | 07/15/1947 | 16/141 | KEARNY | KS | T25S-R37W SEC 9: ALL |
| L2074377 | MARIA L BROWNE ET AL | JOE E DENHAM | 07/27/1944 | 12/5 | KEARNY | KS | T25S-R38W SEC 1: N2, AS TO RIGHTS FROM THE SURFACE OF THE GROUND DOWN TO AND INCLUDING THE BASE OF THE COUNCIL GROVE GROUP FORMATIONS |
| L2074378 | FREDERICK G WARTHEN ET UX | JOE E DENHAM | 07/27/1944 | 12/4 | KEARNY | KS | T25S-R38W SEC 1: N2, AS TO RIGHTS FROM THE SURFACE OF THE GROUND DOWN TO AND INCLUDING THE BASE OF THE COUNCIL GROVE GROUP FORMATIONS |
| L2074379 | ESTELLA TROTTER ET VIR ET AL | JOE E DENHAM | 07/27/1944 | 12/20 | KEARNY | KS | T25S-R38W SEC 1: N2, AS TO RIGHTS FROM THE SURFACE OF THE GROUND DOWN TO AND INCLUDING THE BASE OF THE COUNCIL GROVE GROUP FORMATIONS |
| L2074380 | MARY L CHAPMAN | JOE E DENHAM | 01/04/1945 | 12/239 | KEARNY | KS | T25S-R38W SEC 1: S2, AS TO RIGHTS FROM THE SURFACE OF THE GROUND DOWN TO AND INCLUDING THE BASE OF THE COUNCIL GROVE GROUP FORMATIONS |
| L2069665 | LOUCKS C A ET AL | FRED C KOCH | 04/29/1944 | 11/78 | KEARNY | KS | T25S-R38W SEC 10: N2 |
| L2069666 | MILLER JAMES W ET UX | FRED C KOCH | 04/29/1944 | 11/74 | KEARNY | KS | T25S-R38W SEC 10: N2 |
| L2070831 | DALE VICTORIA E ET VIR | R L SMITH | 07/30/1943 | 10/347 | KEARNY | KS | T25S-R38W SEC 10: NENE, LOT 4, LOT 5, LOT 6<br>T25S-R38W SEC 10: NESE, LOT 4, LOT 5, LOT 6<br>T25S-R38W SEC 10: NESW, LOT 4, LOT 5, LOT 6 |

| LEASE CODE | LESSOR | LESSEE | LEASE DATE | RECORDING INFO | COUNTY | STATE | LEGAL DESCRIPTION |
|---|---|---|---|---|---|---|---|
| L2069643 | HASKELL JULIA ET AL | FRED C KOCH | 04/26/1944 | 11/82 | KEARNY | KS | T25S-R38W SEC 10: SESW, LOT 7<br>T25S-R38W SEC 10: W2SW, LOT 7 |
| L2066098 | DALE VICTORIA E ET VIR | R L SMITH | 07/30/1943 | 10/345 | KEARNY | KS | T25S-R38W SEC 11: S2, S2NE, SENW |
| L2064927 | LOUCKS C A ET AL | FRED C KOCH | 04/29/1944 | 11/80 | KEARNY | KS | T25S-R38W SEC 12: N2NE |
| L2064926 | KASH CLARENCE ET UX | FRED C KOCH | 04/29/1944 | 11/76 | KEARNY | KS | T25S-R38W SEC 12: N2NE |
| L2066095 | BEYMER C E ET AL | R L SMITH | 07/30/1943 | 10/452 | KEARNY | KS | T25S-R38W SEC 12: W2SW, SESW |
| L2066099 | DALE VICTORIA E ET VIR | R L SMITH | 07/30/1943 | 10/346 | KEARNY | KS | T25S-R38W SEC 13: ALL |
| L2066100 | DALE VICTORIA E ET VIR | R L SMITH | 07/30/1943 | 10/343 | KEARNY | KS | T25S-R38W SEC 14: N2 |
| L2071498 | USA KSBLM 017582 | STANOLIND OIL AND GAS CO | 09/01/1949 | 38/287 | KEARNY | KS | T25S-R38W SEC 14: S2<br>T25S-R38W SEC 26: S2 |
| L2063878 | MAGNOLIA PETROLEUM COMPANY | JOE E DENHAM | 02/10/1947 | 16/19 | KEARNY | KS | T25S-R38W SEC 15: N2SW |
| L2068721 | MAGNOLIA PETROLEUM COMPANY | STANOLIND OIL AND GAS CO | 02/10/1947 | 16/24 | KEARNY | KS | T25S-R38W SEC 15: NE |
| L2068719 | MAGNOLIA PETROLEUM COMPANY | STANOLIND OIL AND GAS CO | 02/10/1947 | 16/35 | KEARNY | KS | T25S-R38W SEC 15: NW |
| L2063896 | MAGNOLIA PETROLEUM COMPANY | STANOLIND OIL AND GAS CO | 02/10/1947 | 16/47 | KEARNY | KS | T25S-R38W SEC 15: S2SW |
| L2071478 | CASE N C ET UX | STANOLIND OIL AND GAS CO | 08/31/1953 | 24/463 | KEARNY | KS | T25S-R38W SEC 15: S2SW |
| L2065499 | ASQUITH BEN H ET UX | DENHAM JOE E | 06/18/1948 | 17/450 | KEARNY | KS | T25S-R38W SEC 15: S2SW |
| L2063889 | MAGNOLIA PETROLEUM COMPANY | STANOLIND OIL AND GAS CO | 02/10/1947 | 16/43 | KEARNY | KS | T25S-R38W SEC 15: SE |
| L2070827 | COHEN MAX ET UX | R L SMITH | 07/30/1943 | 10/347 | KEARNY | KS | T25S-R38W SEC 16: NE, NW, S2 |
| L2070818 | BEATY MAY | R L SMITH | 07/30/1943 | 10/377 | KEARNY | KS | T25S-R38W SEC 17: NE, NW, S2 |
| L2066089 | BEATY MAY | R L SMITH | 07/30/1943 | 10/334 | KEARNY | KS | T25S-R38W SEC 18: E2, LOT 1, LOT 2, LOT 3, LOT 4<br>T25S-R38W SEC 18: E2W2, LOT 1, LOT 2, LOT 3, LOT 4<br>T25S-R38W SEC 18: NE |
| L2070819 | BEATY MAY | R L SMITH | 07/30/1943 | 10/335 | KEARNY | KS | T25S-R38W SEC 19: E2, E2W2 |
| L2074337 | HENRY A SMALLEY ET AL | ROBT H SEARCY | 11/01/1944 | 12/546 | KEARNY | KS | T25S-R38W SEC 2: LOT 1, LOT 2, S2NE |
| L2074338 | HENRY A SMALLEY ET AL | ROBT H SEARCY | 11/01/1944 | 12/547 | KEARNY | KS | T25S-R38W SEC 2: LOT 3, LOT 4, S2NW |
| L2074340 | HENRY A SMALLEY ET AL | ROBT H SEARCY | 11/01/1944 | 12/548 | KEARNY | KS | T25S-R38W SEC 2: LOT 5, LOT 6, N2SW KEARNY COUNTY, KANSAS |
| L2074339 | HENRY A SMALLEY ET AL | ROBT H SEARCY | 11/01/1944 | 12/549 | KEARNY | KS | T25S-R38W SEC 2: LOT 7, LOT 8, N2SE KEARNY COUNTY, KANSAS. |
| L2070820 | BEATY MAY | R L SMITH | 07/30/1943 | 10/329 | KEARNY | KS | T25S-R38W SEC 20: ALL |
| L2070821 | BEATY MAY | R L SMITH | 07/30/1943 | 10/333 | KEARNY | KS | T25S-R38W SEC 21: ALL |

| LEASE CODE | LESSOR | LESSEE | LEASE DATE | RECORDING INFO | COUNTY | STATE | LEGAL DESCRIPTION |
|---|---|---|---|---|---|---|---|
| L2066094 | BEATY R T ET UX | R L SMITH | 07/30/1943 | 10/342 | KEARNY | KS | T25S-R38W SEC 22: N2 |
| L2066090 | BEATY MAY | R L SMITH | 07/30/1943 | 10/330 | KEARNY | KS | T25S-R38W SEC 22: S2 |
| L2070765 | WILLS GEORGE W ET UX | JOE E DENHAM | 07/27/1944 | 11/447 | KEARNY | KS | T25S-R38W SEC 23: N2NW |
| L2063874 | MAGNOLIA PETROLEUM COMPANY | STANOLIND OIL AND GAS CO | 02/10/1947 | 16/32 | KEARNY | KS | T25S-R38W SEC 23: N2NW |
| L2063883 | MAGNOLIA PETROLEUM COMPANY | STANOLIND OIL AND GAS CO | 02/10/1947 | 16/25 | KEARNY | KS | T25S-R38W SEC 23: NE |
| L2066023 | HEDGES MAMIE ET VIR | JOE E DENHAM | 07/27/1944 | 12/168 | KEARNY | KS | T25S-R38W SEC 23: S2NW |
| L2063880 | MAGNOLIA PETROLEUM COMPANY | JOE E DENHAM | 02/10/1947 | 16/21 | KEARNY | KS | T25S-R38W SEC 23: S2NW |
| L2068726 | MAGNOLIA PETROLEUM COMPANY | STANOLIND OIL AND GAS CO | 02/10/1947 | 16/46 | KEARNY | KS | T25S-R38W SEC 23: SE |
| L2063487 | JEHLE F L ET UX | STANOLIND OIL AND GAS CO | 01/07/1948 | 16/480 | KEARNY | KS | T25S-R38W SEC 23: SE |
| L2068723 | MAGNOLIA PETROLEUM COMPANY | STANOLIND OIL AND GAS CO | 02/10/1947 | 16/42 | KEARNY | KS | T25S-R38W SEC 23: SW |
| L2070832 | DALE VICTORIA E ET VIR | R L SMITH | 07/30/1943 | 10/344 | KEARNY | KS | T25S-R38W SEC 24: N2, SW |
| L2070433 | WARTHEN SULIE B ET AL | O E BRADLEY | 07/10/1941 | 8/626 | KEARNY | KS | T25S-R38W SEC 24: SE |
| L2063876 | MAGNOLIA PETROLEUM COMPANY | STANOLIND OIL AND GAS CO | 02/10/1947 | 16/36 | KEARNY | KS | T25S-R38W SEC 25: NE |
| L2066025 | IMBERSTEG LOUISE ET VIR | JOE E DENHAM | 07/27/1944 | 11/446 | KEARNY | KS | T25S-R38W SEC 25: NW |
| L2063873 | MAGNOLIA PETROLEUM COMPANY | JOE E DENHAM | 02/10/1947 | 16/31 | KEARNY | KS | T25S-R38W SEC 25: NW |
| L2063882 | MAGNOLIA PETROLEUM COMPANY | STANOLIND OIL AND GAS CO | 02/10/1947 | 16/26 | KEARNY | KS | T25S-R38W SEC 25: SE |
| L2063888 | MAGNOLIA PETROLEUM COMPANY | STANOLIND OIL AND GAS CO | 02/10/1947 | 16/44 | KEARNY | KS | T25S-R38W SEC 25: SW |
| L2066091 | BEATY MAY | R L SMITH | 07/30/1943 | 10/336 | KEARNY | KS | T25S-R38W SEC 26: N2 |
| L2070828 | COHEN MAX ET UX | PANHANDLE EASTERN P/L | 07/30/1943 | 11/139 | KEARNY | KS | T25S-R38W SEC 27: ALL |
| L2070829 | COHEN MAX ET UX | R L SMITH | 07/30/1943 | 10/376 | KEARNY | KS | T25S-R38W SEC 28: N2, SE, SW |
| L2070822 | BEATY MAY | R L SMITH | 07/30/1943 | 10/360 | KEARNY | KS | T25S-R38W SEC 29: N2, S2 |
| L2074332 | HENRY A SMALLEY ET AL | ROBT H SEARCY | 11/01/1944 | 12/551 | KEARNY | KS | T25S-R38W SEC 3: LOT 1, LOT 2, S2NE |
| L2074333 | HENRY A SMALLEY ET AL | ROBT H SEARCY | 11/01/1944 | 12/552 | KEARNY | KS | T25S-R38W SEC 3: LOT 3, LOT 4, S2NW, TO BASE OF COUNCIL GROVE |
| L2074335 | HENRY A SMALLEY ET AL | ROBT H SEARCY | 11/01/1944 | 12/553 | KEARNY | KS | T25S-R38W SEC 3: LOT 5: N2SW, SESW |
| L2074334 | HENRY A SMALLEY ET AL | ROBT H SEARCY | 11/01/1944 | 12/550 | KEARNY | KS | T25S-R38W SEC 3: SE |

| LEASE CODE | LESSOR | LESSEE | LEASE DATE | RECORDING INFO | COUNTY | STATE | LEGAL DESCRIPTION |
|---|---|---|---|---|---|---|---|
| L2066096 | CLEARY MAUD E ET AL | R L SMITH | 07/30/1943 | 10/569 | KEARNY | KS | T25S-R38W SEC 30: E2NW, LOT 2<br>T25S-R38W SEC 30: NE, LOT 2 |
| L2066404 | FEDERAL FARM MORT ETAL/KSW 0 056881 | R L SMITH | 08/12/1943 | 10/361 | KEARNY | KS | T25S-R38W SEC 30: S2<br>T25S-R38W SEC 31: N2 |
| L2066082 | TATE S A | FRED C KOCH | 07/29/1944 | 11/435 | KEARNY | KS | T25S-R38W SEC 31: E2SW LOT 4 |
| L2066083 | TATE S A | FRED C KOCH | 07/29/1944 | 11/437 | KEARNY | KS | T25S-R38W SEC 31: SE |
| L2070933 | BAKER PAUL ET AL | FRED C KOCH | 08/02/1944 | 11/433 | KEARNY | KS | T25S-R38W SEC 32: N2, S2 |
| L2070823 | BEATY MAY | R L SMITH | 07/30/1943 | 10/331 | KEARNY | KS | T25S-R38W SEC 33: N2 |
| L2065556 | WILLITS L B ET UX | PANHANDLE EASTERN PIPE CO | 06/27/1944 | 11/140 | KEARNY | KS | T25S-R38W SEC 33: S2 |
| L2066097 | COHEN MAX ET UX | R L SMITH | 07/30/1943 | 10/362 | KEARNY | KS | T25S-R38W SEC 34: N2, SE, SW |
| L2070750 | BROWN ARTHUR K ET UX | JOE E DENHAM | 07/27/1944 | 11/448 | KEARNY | KS | T25S-R38W SEC 35: N2SE |
| L2068718 | MAGNOLIA PETROLEUM COMPANY | STANOLIND OIL AND GAS CO | 02/10/1947 | 16/33 | KEARNY | KS | T25S-R38W SEC 35: N2SE |
| L2063881 | MAGNOLIA PETROLEUM COMPANY | STANOLIND OIL AND GAS CO | 02/10/1947 | 16/27 | KEARNY | KS | T25S-R38W SEC 35: NE |
| L2063887 | MAGNOLIA PETROLEUM COMPANY | STANOLIND OIL AND GAS CO | 02/10/1947 | 16/45 | KEARNY | KS | T25S-R38W SEC 35: NW |
| L2063898 | MAGNOLIA PETROLEUM COMPANY | STANOLIND OIL AND GAS CO | 02/10/1947 | 16/49 | KEARNY | KS | T25S-R38W SEC 35: S2SE |
| L2070165 | WEST JESSIE ET VIR | W L JONES | 06/09/1945 | 13/85 | KEARNY | KS | T25S-R38W SEC 35: S2SE |
| L2068720 | MAGNOLIA PETROLEUM COMPANY | STANOLIND OIL AND GAS CO | 02/10/1947 | 16/37 | KEARNY | KS | T25S-R38W SEC 35: SW |
| L2072106 | BEATY MAY ET AL | G N BABCOCK | 10/22/1937 | 6/140 | KEARNY | KS | T25S-R38W SEC 36: ALL |
| L2074349 | ED A WIDOWER ARMITSTEAD | C E BEYMER | 07/07/1966 | 38/465 | KEARNY | KS | T25S-R38W SEC 4: LOT 1, LOT 2, LOT 3, LOT 4 AND E2NE AND ACCRETIONS THERETO |
| L2074350 | A W DESMARTEAU ET UX | C E BEYMER | 07/07/1966 | 38/421 | KEARNY | KS | T25S-R38W SEC 4: LOT 1, LOT 2, LOT 3, LOT 4 AND E2NE AND ACCRETIONS THERETO |
| L2074351 | INEZ M GOSS ET VIR | C E BEYMER | 07/07/1966 | 38/337 | KEARNY | KS | T25S-R38W SEC 4: LOT 1, LOT 2, LOT 3, LOT 4 AND E2NE AND ACCRETIONS THERETO |
| L2074352 | DA MILLSAP ET UX ET AL | C E BEYMER | 07/07/1966 | 38/329 | KEARNY | KS | T25S-R38W SEC 4: LOT 1, LOT 2, LOT 3, LOT 4 AND E2NE AND ACCRETIONS THERETO |
| L2074353 | W E MONTGOMERY ET UX-6310 | C E BEYMER | 07/07/1966 | 38/469 | KEARNY | KS | T25S-R38W SEC 4: LOT 1, LOT 2, LOT 3, LOT 4 AND E2NE AND ACCRETIONS THERETO |
| L2074354 | JANE A WOMAN POST | C E BEYMER | 07/07/1966 | 38/451 | KEARNY | KS | T25S-R38W SEC 4: LOT 1, LOT 2, LOT 3, LOT 4 AND E2NE AND ACCRETIONS THERETO |
| L2074355 | R T BEATY ET UX-6293 | C E BEYMER | 08/16/1966 | 38/477 | KEARNY | KS | T25S-R38W SEC 4: LOT 1, LOT 2, LOT 3, LOT 4 AND E2NE AND ACCRETIONS THERETO |
| L2070824 | BEATY R T ET UX | R L SMITH | 07/30/1943 | 10/337 | KEARNY | KS | T25S-R38W SEC 5: NENE, LOT 1, LOT 2, LOT 3, LOT 4<br>T25S-R38W SEC 5: NENW, LOT 1, LOT 2, LOT 3, LOT 4<br>T25S-R38W SEC 5: NWNE, LOT 1, LOT 2, LOT 3, LOT 4 |
| L2066092 | BEATY R T ET UX | R L SMITH | 07/30/1943 | 10/339 | KEARNY | KS | T25S-R38W SEC 6: NENE, LOT 1, LOT 2, LOT 3, LOT 4<br>T25S-R38W SEC 6: NENW, LOT 1, LOT 2, LOT 3, LOT 4<br>T25S-R38W SEC 6: NWNE, LOT 1, LOT 2, LOT 3, LOT 4 |

| LEASE CODE | LESSOR | LESSEE | LEASE DATE | RECORDING INFO | COUNTY | STATE | LEGAL DESCRIPTION |
|---|---|---|---|---|---|---|---|
| L2066102 | HEISINGER HENRY ET UX | R L SMITH | 07/30/1943 | 10/378 | KEARNY | KS | T25S-R38W SEC 6: S2, S2NE, SENW, SWNW |
| L2070825 | BEATY R T ET UX | R L SMITH | 07/30/1943 | 10/340 | KEARNY | KS | T25S-R38W SEC 7: E2W2, LOT 1, LOT 2, LOT 3, LOT 4<br>T25S-R38W SEC 7: NE, LOT 1, LOT 2, LOT 3, LOT 4<br>T25S-R38W SEC 7: NWNW, LOT 1, LOT 2, LOT 3, LOT 4 |
| L2066093 | BEATY R T ET UX | R T SMITH | 07/30/1943 | 10/341 | KEARNY | KS | T25S-R38W SEC 8: N2, S2 |
| L2070826 | BEATY R T ET UX | R L SMITH | 07/30/1943 | 10/359 | KEARNY | KS | T25S-R38W SEC 9: NW, S2, SWNE |
| L2049134 | E W CAMPBELL ET UX | FINKER OIL & GAS PRODUCTION | 01/25/1946 | 14/390 | KEARNY | KS | T26S-R35W SEC 6: NW (AKA LOT 3, LOT 4, LOT 5, SENW), LESS AND EXCEPT OIL RIGHTS, AND LESS AND EXCEPT GAS WELL IN THE COUNCIL GROVE FORMATION AS IDENTIFIED IN THE MASONIC HOME 2-2 WELL, LOCATED IN SWSENE OF SEC 6: T26S-R35W, LESS AND EXCEPT OIL RIGHTS TO BE BETWEEN 2,780' AND 2,980' |
| L2065353 | EXXONMOBIL, SEC: 1-26S-35W KEARNY KS | LINN ENERGY HOLDINGS LLC ET AL | 06/01/2014 | 262/706 | KEARNY | KS | T26S-R35W SEC 1: S2 |
| L2071895 | ERNEST L WHITE ET AL | MAGNOLIA PETROLEUM COMPANY | 10/10/1944 | 12/126 181/40 | KEARNY | KS | T26S-R35W SEC 1: S2 |
| L2049297 | ERNEST L WHITE ET AL | MAGNOLIA PETROLEUM COMPANY | 10/10/1944 | 12/126, 181/40, 200/157, 239/32, 240/880,881 | KEARNY | KS | T26S-R35W SEC 1: S2 |
| L2065352 | EXXONMOBIL, SEC: 1-26S-35W KEARNY KS | LINN ENERGY HOLDINGS LLC ET AL | 06/01/2014 | 262/802 | KEARNY | KS | T26S-R35W SEC 1: S2N2, LOT 1, LOT 2, LOT 3, LOT 4 |
| L2065434 | VICTOR B TATE ET AL-1 | MAGNOLIA PETROLEUM COMPANY | 06/08/1948 | 18/7 | KEARNY | KS | T26S-R35W SEC 1: S2N2, LOT 1, LOT 2, LOT 3, LOT 4 |
| L2049299 | VICTOR B TATE ET AL | MAGNOLIA PETROLEUM COMPANY | 06/08/1948 | 18/7, 200/157, 239/32, 240/880,881 | KEARNY | KS | T26S-R35W SEC 1: S2N2, LOT 1, LOT 2, LOT 3, LOT 4 |
| L2070075 | EXXONMOBIL, SEC: 16-26S-35W KEARNY KS | LINN ENERGY HOLDINGS LLC ET AL | 06/01/2014 | 262/490 | KEARNY | KS | T26S-R35W SEC 16: ALL |
| L2067123 | ERNEST L WHITE ET AL | MAGNOLIA PETROLEUM COMPANY | 10/10/1944 | 12/124 K-6215-B | KEARNY | KS | T26S-R35W SEC 16: ALL<br>T26S-R35W SEC 2: S2 |
| L2065357 | EXXONMOBIL, SEC: 17-26S-35W KEARNY KS | LINN ENERGY HOLDINGS LLC ET AL | 06/01/2014 | 262/694 | KEARNY | KS | T26S-R35W SEC 17: N2 |
| L2071894 | ERNEST L WHITE ET AL | MAGNOLIA PETROLEUM COMPANY | 10/10/1944 | 12/125 | KEARNY | KS | T26S-R35W SEC 17: N2<br>T26S-R35W SEC 3: S2, LOT 1, LOT 2<br>T26S-R35W SEC 3: SENE, LOT 1, LOT 2 |
| L2067972 | USA KSGLO 009945 | EDWIN G BRADLEY | 12/01/1944 | 12/199 K-9587 | KEARNY | KS | T26S-R35W SEC 17: S2<br>T26S-R35W SEC 8: S2 |
| L2049073 | MARY E THORNBROUGH ET AL | J E O DONNELL | 09/26/1941 | 18/188, 28/305, 74/341, 79/289, 83/341, 9/55 | KEARNY | KS | T26S-R35W SEC 18: LOT 1, LOT 2, E2NW, BEING THE ENTIRE NW, LESS AND EXCEPT OIL RIGHTS, AND LESS AND EXCEPT GAS RIGHTS IN THE COUNCIL GROVE FORMATION AS IDENTIFIED IN THE MASONIC HOME 2-2 WELL, LOCATED IN SWSENE OF SEC 6: T26S-R35W, LESS AND EXCEPT OIL RIGHTS TO BE BETWEEN 2,780' AND 2,980' |
| L2071922 | MAGNOLIA PETROLEUM COMPANY | KANSAS OIL AND GAS PRODUCTION | 10/13/1948 | 18/138 | KEARNY | KS | T26S-R35W SEC 18: NE |
| L2072323 | HELEN H HOOVER ET AL | MAGNOLIA PETROLEUM COMPANY | 11/03/1944 | 12/195 | KEARNY | KS | T26S-R35W SEC 18: NE |
| L2049074 | MAGNOLIA PETROLEUM COMPANY | KANSAS OIL AND GAS PRODUCTION | 10/13/1948 | 18/138, 18/188, 26/211, 28/305, 74/341, 79/289, 83/341 | KEARNY | KS | T26S-R35W SEC 18: NE, LESS AND EXCEPT OIL RIGHTS, AND LESS AND EXCEPT GAS RIGHTS IN THE COUNCIL GROVE FORMATION AS IDENTIFIED IN THE MASONIC HOME 2-2 WELL, LOCATED IN SWSENE OF SEC 6: T26S-R35W, LESS AND EXCEPT OIL RIGHTS TO BE BETWEEN 2,780' AND 2,980' BELOW THE SURFACE. |
| L2049075 | HELEN H HOOVER ET AL | MAGNOLIA PETROLEUM COMPANY | 11/03/1944 | 12/195, 26/211, 28/305, 74/341, 79/289, 83/341 | KEARNY | KS | T26S-R35W SEC 18: NE, LESS AND EXCEPT OIL RIGHTS, AND LESS AND EXCEPT GAS RIGHTS IN THE COUNCIL GROVE FORMATION AS IDENTIFIED IN THE MASONIC HOME 2-2 WELL, LOCATED IN SWSENE OF SEC 6: T26S-R35W, LESS AND EXCEPT OIL RIGHTS TO BE BETWEEN 2,780' AND 2,980' BELOW THE SURFACE. |
| L2071671 | SHELL OIL COMPANY | J E ODONNELL | 09/17/1941 | 8/636 | KEARNY | KS | T26S-R35W SEC 18: NW |
| L2066984 | MARY E THORNBROUGH ET AL | J E ODONNELL | 09/26/1941 | 9/55 | KEARNY | KS | T26S-R35W SEC 18: NW |
| L2049072 | SHELL OIL COMPANY | J E O DONNELL | 09/17/1941 | 18/164, 18/187, 28/305, 74/341, 79/289, 8/636, 83/341, 9/53, 9/63 | KEARNY | KS | T26S-R35W SEC 18: NW (AKA LOT 1, LOT 2, E2NW) LESS AND EXCEPT OIL RIGHTS, AND LESS AND EXCEPT GAS RIGHTS IN THE COUNCIL GROVE FORMATION AS IDENTIFIED IN THE MASONIC HOME 2-2 WELL, LOCATED IN SWSENE OF SEC 6: T26S-R35W, LESS AND EXCEPT OIL RIGHTS TO BE BETWEEN 2,780' AND 2,980' BELOW THE |
| L2072696 | LENORA V TATE | FIN-KER OIL & GAS PRODUCTION | 11/29/1945 | 13/270 | KEARNY | KS | T26S-R35W SEC 18: S2 |

| LEASE CODE | LESSOR | LESSEE | LEASE DATE | RECORDING INFO | COUNTY | STATE | LEGAL DESCRIPTION |
|---|---|---|---|---|---|---|---|
| L2049071 | LENORA V TATE | FINKER OIL & GAS PRODUCTION | 11/29/1945 | 13/270, 28/305, 74/289, 74/341, 79/289, 83/341 | KEARNY | KS | T26S-R35W SEC 18: S2 (AKA LOT 3, LOT 4, W2SE, SE) LESS AND EXCEPT OIL RIGHTS, AND LESS AND EXCEPT GAS RIGHTS IN THE COUNCIL GROVE FORMATION AS IDENTIFIED IN THE MASONIC HOME 2-2 WELL, LOCATED IN SWSENE OF SEC 6: T26S-R35W, LESS AND EXCEPT OIL RIGHTS TO BE BETWEEN 2,780' AND 2,980' BELOW |
| L2071485 | USA KSGLO 07056 | P E HARALSON | 09/01/1939 | 14/466 | KEARNY | KS | T26S-R35W SEC 19: ALL |
| L2049178 | USA GLO07056 KS | P E HARALSON | 09/01/1939 | 14/466 | KEARNY | KS | T26S-R35W SEC 19: ALL |
| L2065360 | EXXONMOBIL, SEC: 2-26S-35W KEARNY KS | LINN ENERGY HOLDINGS LLC ET AL | 06/01/2014 | 262/382 | KEARNY | KS | T26S-R35W SEC 2: N2 |
| L2049313 | ERNEST L WHITE ET AL | MAGNOLIA PETROLEUM COMPANY | 10/10/1944 | 11/260, 12/124, 12/133, 16/641, 17/199, 18/394, 18/593, 45/601, 7/297, | KEARNY | KS | T26S-R35W SEC 2: S2<br>T26S-R35W SEC 16: ALL |
| L2067122 | ERNEST L WHITE ET AL | MAGNOLIA PETROLEUM COMPANY | 10/10/1944 | 12/127 | KEARNY | KS | T26S-R35W SEC 2: S2N2, LOT 1, LOT 2, LOT 3, LOT 4 |
| L2049291 | ERNEST L WHITE ET AL | MAGNOLIA PETROLEUM COMPANY | 10/10/1944 | 12/127, 39/559, 7/56 | KEARNY | KS | T26S-R35W SEC 2: S2N2, LOT 1, LOT 2, LOT 3, LOT 4 |
| L2070078 | EXXONMOBIL, SEC: 2-26S-35W KEARNY KS | LINN ENERGY HOLDINGS LLC ET AL | 06/01/2014 | 262/790 | KEARNY | KS | T26S-R35W SEC 2: S2S2, LOT 1, LOT 2, LOT 3, LOT 4 |
| L2067944 | S A TATE | FIN-KER OIL & GAS PRODUCTIONCOMPANY TH | 11/29/1945 | 13/262 | KEARNY | KS | T26S-R35W SEC 20: E2 |
| L2049757 | S A TATE | FINKER OIL & GAS PRODUCTION COMPANY THE | 11/29/1945 | 13/262 | KEARNY | KS | T26S-R35W SEC 20: E2 |
| L2073001 | USA KSBLM 013849 | J D SADLER | 12/31/1938 | UNRECORDED | KEARNY | KS | T26S-R35W SEC 20: W2<br>T26S-R35W SEC 21: E2<br>T26S-R35W SEC 28: W2 |
| L2070077 | EXXONMOBIL, SEC: 21-26S-35W KEARNY KS | LINN ENERGY HOLDINGS LLC ET AL | 06/01/2014 | 262/394 | KEARNY | KS | T26S-R35W SEC 21: W2 |
| L2071897 | ERNEST L WHITE ET AL | MAGNOLIA PETROLEUM COMPANY | 10/10/1944 | 12/130 | KEARNY | KS | T26S-R35W SEC 21: W2 |
| L2049314 | ERNEST L WHITE ET AL | MAGNOLIA PETROLEUM COMPANY | 10/10/1944 | 12/130 | KEARNY | KS | T26S-R35W SEC 21: W2 |
| L2069910 | E O WAMPLER ET UX | COLUMBIAN FUEL CORP | 05/22/1937 | 5/375 | KEARNY | KS | T26S-R35W SEC 28: E2 |
| L2049616 | E O WAMPLER ET UX | COLUMBIAN FUEL CORP | 05/22/1937 | 5/375 | KEARNY | KS | T26S-R35W SEC 28: E2 |
| L2049708 | CLAIR CURRY ET UX | HELMERICH & PAYNE INC | 02/23/1945 | 16/3, 16/5, 6/207 | KEARNY | KS | T26S-R35W SEC 29: E2, SW<br>T26S-R35W SEC 33: N2SW |
| L2064065 | CLAIR CURRY ET UX | HELMERICH & PAYNE INC | 02/23/1945 | 6/207 | KEARNY | KS | T26S-R35W SEC 29: E2, SW<br>T26S-R35W SEC 33: N2SW |
| L2063834 | BARBARA A TRAFTON | COLUMBIAN FUEL CORP | 02/07/1939 | 7/82 | KEARNY | KS | T26S-R35W SEC 29: NW |
| L2049617 | BARBARA A TRAFTON | COLUMBIAN FUEL CORP | 02/07/1939 | 13/165, 15/313,317, 7/82 | KEARNY | KS | T26S-R35W SEC 29: NW |
| L2070090 | EXXONMOBIL, SEC: 3-26S-35W KEARNY KS | LINN ENERGY HOLDINGS LLC ET AL | 06/01/2014 | 262/730 | KEARNY | KS | T26S-R35W SEC 3: S2, LOT 1, LOT 2<br>T26S-R35W SEC 3: SENE, LOT 1, LOT 2 |
| L2049296 | ERNEST L WHITE ET AL | MAGNOLIA PETROLEUM COMPANY | 10/10/1944 | 12/125, 200/157, 239/32, 240/880, 240/881, 7/55 | KEARNY | KS | T26S-R35W SEC 3: S2, SENE, LOT 1, LOT 2<br>T26S-R35W SEC 4: S2<br>T26S-R35W SEC 8: N2 |
| L2049204 | USA KSBLM013849 | J D SADLER | 12/31/1938 | 16/619 | KEARNY | KS | T26S-R35W SEC 3: S2NW, LOT 3 (NWNE), LOT 4 (NWNW)<br>T26S-R35W SEC 20: W2<br>T26S-R35W SEC 21: E2 |
| L2067500 | USA KSGLO 009944 | T J WAGNER JR | 11/01/1944 | 12/889 K-8150 | KEARNY | KS | T26S-R35W SEC 3: SWNE |
| L2049188 | USA KSGLO0009944 | T J WAGNER JR | 11/01/1944 | 12/889 | KEARNY | KS | T26S-R35W SEC 3: SWNE |

| LEASE CODE | LESSOR | LESSEE | LEASE DATE | RECORDING INFO | COUNTY | STATE | LEGAL DESCRIPTION |
|---|---|---|---|---|---|---|---|
| L2049655 | CHARLES HOFFMAN ET UX | CITIES SERVICE OIL COMPANY | 11/09/1942 | 9/327 | KEARNY | KS | T26S-R35W SEC 30: E2, E2NW, LOT 1, LOT 2 |
| L2072395 | CHARLES HOFFMAN ET UX | CITIES SERVICE OIL COMPANY | 11/09/1942 | 9/327 | KEARNY | KS | T26S-R35W SEC 30: E2, LOT 1, LOT 2<br>T26S-R35W SEC 30: E2NW LOT 1, LOT 2 |
| L2065249 | EUROMEX OIL COMPANY INC | W B OSBORN | 05/25/1946 | 14/155 | KEARNY | KS | T26S-R35W SEC 30: E2NW, LOT 1, LOT 2 |
| L2066420 | W B OSBORN | MAGNOLIA PETROLEUM COMPANY | 08/13/1946 | 14/509 | KEARNY | KS | T26S-R35W SEC 30: E2NW, LOT 1, LOT 2 |
| L2068103 | JOHN J FLEET ET AL | W B OSBORN | 12/14/1944 | 12/384 | KEARNY | KS | T26S-R35W SEC 30: E2NW, LOT 1, LOT 2 |
| L2049659 | EUROMEX OIL COMPANY INC | W B OSBORN | 05/25/1946 | 14/155, 14/283, 9/327 | KEARNY | KS | T26S-R35W SEC 30: E2NW, LOT 1, LOT 2 |
| L2049660 | W B OSBORN | MAGNOLIA PETROLEUM COMPANY | 08/13/1946 | 14/283, 14/509, 9/327 | KEARNY | KS | T26S-R35W SEC 30: E2NW, LOT 1, LOT 2 |
| L2049661 | JOHN J FLEET ET AL | W B OSBORN | 12/14/1944 | 12/384, 14/283, 9/327 | KEARNY | KS | T26S-R35W SEC 30: E2NW, LOT 1, LOT 2 |
| L2067936 | LENORA V TATE | FIN-KER OIL & GAS PRODUCTIONCOMPANY TH | 11/29/1945 | 13/269 | KEARNY | KS | T26S-R35W SEC 30: E2SW, LOT 3, LOT 4 |
| L2049709 | LENORA V TATE | FINKER OIL & GAS PRODUCTION COMPANY THE | 11/29/1945 | 13/269, 15/620, 17/1, 34/527 | KEARNY | KS | T26S-R35W SEC 30: E2SW, LOT 3, LOT 4 |
| L2071148 | W B OSBORN | MAGNOLIA PETROLEUM COMPANY | 08/13/1946 | 14/507 | KEARNY | KS | T26S-R35W SEC 30: NE |
| L2072882 | JOHN J FLEET ET AL | W B OSBORN | 12/14/1944 | 12/386 | KEARNY | KS | T26S-R35W SEC 30: NE |
| L2065248 | EUROMEX OIL COMPANY INC | W B OSBORN | 05/25/1946 | 14/153 | KEARNY | KS | T26S-R35W SEC 30: NE |
| L2049656 | W B OSBORN | MAGNOLIA PETROLEUM COMPANY | 08/13/1946 | 14/283, 14/507, 9/327 | KEARNY | KS | T26S-R35W SEC 30: NE |
| L2049657 | JOHN J FLEET ET AL | W B OSBORN | 12/14/1944 | 12/386, 14/283, 9/327 | KEARNY | KS | T26S-R35W SEC 30: NE |
| L2049658 | EUROMEX OIL COMPANY INC | W B OSBORN | 05/25/1946 | 14/153, 14/283, 9/327 | KEARNY | KS | T26S-R35W SEC 30: NE |
| L2066421 | W B OSBORN | MAGNOLIA PETROLEUM COMPANY | 08/13/1946 | 14/508 | KEARNY | KS | T26S-R35W SEC 30: SE |
| L2068104 | JOHN J FLEET ET AL | W B OSBORN | 12/14/1944 | 12/385 | KEARNY | KS | T26S-R35W SEC 30: SE |
| L2069962 | EUROMEX OIL COMPANY INC | W B OSBORN | 05/25/1946 | 14/154 | KEARNY | KS | T26S-R35W SEC 30: SE |
| L2049662 | W B OSBORN | MAGNOLIA PETROLEUM COMPANY | 08/13/1946 | 14/283, 14/508, 9/327 | KEARNY | KS | T26S-R35W SEC 30: SE |
| L2049663 | JOHN J FLEET ET AL | W B OSBORN | 12/14/1944 | 12/385, 14/283, 9/327 | KEARNY | KS | T26S-R35W SEC 30: SE |
| L2049664 | EUROMEX OIL COMPANY INC | W B OSBORN | 05/25/1946 | 14/154, 14/283, 9/327 | KEARNY | KS | T26S-R35W SEC 30: SE |
| L2049315 | C A NEESE ET UX | MAGNOLIA PETROLEUM COMPANY | 06/12/1939 | 2/328, 7/268 | KEARNY | KS | T26S-R35W SEC 31: E2, E2W2, LOT 1, LOT 2, LOT 3, LOT 4 |
| L2065367 | EXXONMOBIL, SEC: 31-26S-35W KEARNY KS | LINN ENERGY HOLDINGS LLC ET AL | 06/01/2014 | 262/754 | KEARNY | KS | T26S-R35W SEC 31: E2, LOT 1, LOT 2, LOT 3, LOT 4<br>T26S-R35W SEC 31: E2W2, LOT 1, LOT 2, LOT 3, LOT 4 |
| L2065460 | C A NEESE ET UX | MAGNOLIA PETROLEUM COMPANY | 06/12/1939 | 7/268 | KEARNY | KS | T26S-R35W SEC 31: E2, LOT 1, LOT 2, LOT 3, LOT 4<br>T26S-R35W SEC 31: E2W2, LOT 1, LOT 2, LOT 3, LOT 4 |

| LEASE CODE | LESSOR | LESSEE | LEASE DATE | RECORDING INFO | COUNTY | STATE | LEGAL DESCRIPTION |
|---|---|---|---|---|---|---|---|
| L2070357 | SUSANNAH A TATE | COLUMBIAN FUEL CORP | 07/02/1945 | 13/87 | KEARNY | KS | T26S-R35W SEC 32: NE |
| L2049624 | SUSANNAH A TATE | COLUMBIAN FUEL CORP | 07/02/1945 | 13/87 | KEARNY | KS | T26S-R35W SEC 32: NE |
| L2072726 | USA KSBLM 014149 | EDWIN G BRADLEY | 12/01/1944 | 12/204 | KEARNY | KS | T26S-R35W SEC 32: NW |
| L2049195 | USA BLM014149 KS | EDWIN G BRADLEY | 12/01/1944 | 12/204 | KEARNY | KS | T26S-R35W SEC 32: NW |
| L2071670 | LEWIS MOORE ET UX | PINEY OIL AND GAS COMPANY | 09/17/1935 | 3/439 | KEARNY | KS | T26S-R35W SEC 32: S2 |
| L2049625 | LEWIS MOORE ET UX | PINEY OIL AND GAS COMPANY | 09/17/1935 | 3/439 | KEARNY | KS | T26S-R35W SEC 32: S2 |
| L2066694 | JOSEPH C FINDLEY ET UX | PINEY OIL AND GAS COMPANY | 08/28/1935 | 3/427 | KEARNY | KS | T26S-R35W SEC 33: NE |
| L2049615 | JOSEPH C FINDLEY ET UX | PINEY OIL AND GAS COMPANY | 08/28/1935 | 3/427 | KEARNY | KS | T26S-R35W SEC 33: NE |
| L2063469 | ROBERT G MORRIS ET UX | COLUMBIAN FUEL CORP | 01/06/1939 | 7/81 | KEARNY | KS | T26S-R35W SEC 33: NW |
| L2049614 | ROBERT G MORRIS ET UX | COLUMBIAN FUEL CORP | 01/06/1939 | 7/81 | KEARNY | KS | T26S-R35W SEC 33: NW |
| L2049706 | FEDERAL LAND BANK OF WICHITA | CITIES SERVICE OIL COMPANY | 10/23/1942 | 15/358, 9/289, MISC013/121 | KEARNY | KS | T26S-R35W SEC 33: S2SW, SE |
| L2067367 | FEDERAL LAND BANK OF WICHITA | CITIES SERVICE OIL COMPANY | 10/23/1942 | 9/289 | KEARNY | KS | T26S-R35W SEC 33: S2SW, SE |
| L2065373 | EXXONMOBIL, SEC: 4-26S-35W KEARNY KS | LINN ENERGY HOLDINGS LLC ET AL | 06/01/2014 | 262/778 | KEARNY | KS | T26S-R35W SEC 4: LOT 1, LOT 2, LOT 5, LOT 6, LOT 8 |
| L2065372 | EXXONMOBIL, SEC: 4-26S-35W KEARNY KS | LINN ENERGY HOLDINGS LLC ET AL | 06/01/2014 | 262/658 | KEARNY | KS | T26S-R35W SEC 4: S2 |
| L2071444 | WILLIAM T GILDART ET UX | MAGNOLIA PETROLEUM COMPANY | 08/28/1944 | 12/31 K3593-B | KEARNY | KS | T26S-R35W SEC 4: S2NE, LOT 0, LOT 7, LOT 9<br>T26S-R35W SEC 4: S2NW, LOT 0, LOT 7, LOT 9 |
| L2049317 | WILLIAM T GILDART ET UX | MAGNOLIA PETROLEUM COMPANY | 08/28/1944 | 12/31, 3/403, 3/413 | KEARNY | KS | T26S-R35W SEC 4: S2NE, S2NW, LOT 10, LOT 7, LOT 9 |
| L2065437 | VICTOR B TATE ET AL-1 | MAGNOLIA PETROLEUM COMPANY | 06/08/1948 | 18/6 | KEARNY | KS | T26S-R35W SEC 5: S2, LOT 1, LOT 2<br>T26S-R35W SEC 5: S2NE, LOT 1, LOT 2 |
| L2049746 | VICTOR B TATE ET AL | MAGNOLIA PETROLEUM COMPANY | 06/08/1948 | 18/6 | KEARNY | KS | T26S-R35W SEC 5: S2, S2NE, LOT 1, LOT 2 |
| L2070095 | EXXONMOBIL, SEC: 5-26S-35W KEARNY KS | LINN ENERGY HOLDINGS LLC ET AL | 06/01/2014 | 262/838 | KEARNY | KS | T26S-R35W SEC 5: S2NE, LOT 1, LOT 2<br>T26S-R35W SEC 5: SW, LOT 1, LOT 2 |
| L2065531 | A UNREIN ET AL | JOE E DENHAM | 06/23/1943 | 10/213 | KEARNY | KS | T26S-R35W SEC 5: S2NW, LOT 3, LOT 4 |
| L2049634 | A UNREIN ET AL | JOE E DENHAM | 06/23/1943 | 10/213, 14/555 | KEARNY | KS | T26S-R35W SEC 5: S2NW, LOT 3, LOT 4 |
| L2070096 | EXXONMOBIL, SEC: 5-26S-35W KEARNY KS | LINN ENERGY HOLDINGS LLC ET AL | 06/01/2014 | 262/346 | KEARNY | KS | T26S-R35W SEC 5: SE |
| L2072268 | USA KSBLM 016271 | T J WAGNER JR | 11/01/1944 | 12/489 | KEARNY | KS | T26S-R35W SEC 6: LOT 1, LOT 2 |
| L2049063 | USA KSBLM016271 | T J WAGNER JR | 11/01/1944 | 12/489, 27/265, 28/305, 74/289, 77/443, 83/341 | KEARNY | KS | T26S-R35W SEC 6: LOT 1, LOT 2, LESS AND EXCEPT OIL RIGHTS, AND LESS AND EXCEPT GAS WELL IN THE COUNCIL GROVE FORMATION AS IDENTIFIED IN THE MASONIC HOME LOCATED IN SWSENE OF SEC 6-T26S-R35W, TO BE BETWEEN 2,980' BELOW THE SURFACE2,780'. |
| L2064592 | TURNER CHARLOTTE K ET VIR | KANSAS OIL & GAS PROD INC | 04/06/1949 | 18/399 | KEARNY | KS | T26S-R35W SEC 7: E2SW, LOT 3, LOT 4 |

| LEASE CODE | LESSOR | LESSEE | LEASE DATE | RECORDING INFO | COUNTY | STATE | LEGAL DESCRIPTION |
|---|---|---|---|---|---|---|---|
| L2064591 | SNOW LELA MAY | CHARLOTTE K TURNER | 04/06/1949 | 18/404 | KEARNY | KS | T26S-R35W SEC 7: E2SW, LOT 3, LOT 4 |
| L2064590 | BATTIGE JANE SNOW ET VIR | CHARLOTTE K TURNER | 04/06/1949 | 18/400 | KEARNY | KS | T26S-R35W SEC 7: E2SW, LOT 3, LOT 4 |
| L2069354 | TURNER ROBERT B | CHARLOTTE K TURNER | 04/06/1949 | 18/401 | KEARNY | KS | T26S-R35W SEC 7: E2SW, LOT 3, LOT 4 |
| L2064593 | TURNER HENRY ET UX | CHARLOTTE K TURNER | 04/06/1949 | 18/402 | KEARNY | KS | T26S-R35W SEC 7: E2SW, LOT 3, LOT 4 |
| L2067939 | LENORA V TATE | FIN-KER OIL & GAS PRODUCTION | 11/29/1945 | 13/271 | KEARNY | KS | T26S-R35W SEC 7: N2 |
| L2049069 | LENORA V TATE | FINKER OIL & GAS PRODUCTION | 11/29/1945 | 13/271, 28/305, 74/341, 79/289, 83/341 | KEARNY | KS | T26S-R35W SEC 7: N2 (AKA NEE2NW, LOT 1, LOT 2), LESS AND EXCEPT OIL RIGHTS AND LESS AND EXCEPT GAS RIGHTS IN THE COUNCIL GROVE FORMATION AS IDENTIFIED IN THE MASONIC HOME 2-2 WELL, LOCATED IN SWSENE OF SEC 6: T26S-R35W, LESS AND EXCEPT OIL RIGHTS TO BE BETWEEN 2,780' AND 2,980' BELOW THE |
| L2069083 | C E BEYMER ET UX | KANSAS OIL AND GAS PRODUCTION | 03/15/1948 | 17/23 | KEARNY | KS | T26S-R35W SEC 7: S2 |
| L2049070 | CE BEYMER AND ETHEL M | KANSAS OIL AND GAS PRODUCTION | 03/15/1948 | 111/241, 17/207, 17/23, 20/386, 28/305, 49/555, 56/673, 59/395, 74/341, | KEARNY | KS | T26S-R35W SEC 7: S2 (AKA SE, E2SW, LOT 3 AND LOT 4), LESS AND EXCEPT OIL RIGHTS, AND LESS AND EXCEPT GAS RIGHTS IN THE COUNCIL GROVE FORMATION AS IDENTIFIED IN THE MASONIC HOME 2-2 WELL, LOCATED IN SWSENE OF SEC 6: T26S-R35W, LESS AND EXCEPT OIL RIGHTS TO BE BETWEEN 2,780' AND 2,980' BELOW |
| L2070052 | BEYMER C E ET UX | CHARLOTTE K TURNER | 06/01/1949 | 18/403 | KEARNY | KS | T26S-R35W SEC 7: SE |
| L2070097 | EXXONMOBIL, SEC: 8-26S-35W KEARNY KS | LINN ENERGY HOLDINGS LLC ET AL | 06/01/2014 | 262/682 | KEARNY | KS | T26S-R35W SEC 8: N2 |
| L2049193 | USA KSGLO09945 | EDWIN G BRADLEY | 12/01/1944 | 12/199, 16/621 | KEARNY | KS | T26S-R35W SEC 8: S2<br>T26S-R35W SEC 17: S2 |
| L2049083 | BERTHA M FOSTER ET AL | MAGNOLIA PETROLEUM COMPANY | 11/21/1944 | 12/222, 28/305, 74/289, 74/341, 79/289, 83/341 | KEARNY | KS | T26S-R36W SEC 10: ALL<br>T26S-R36W SEC 22: ALL |
| L2068414 | T P LEE ESTATE | TRI-COUNTY GAS COMPANY | 01/15/1945 | 14/322 | KEARNY | KS | T26S-R36W SEC 10: NE |
| L2049081 | T P LEE ESTATE | TRICOUNTY GAS COMPANY | 01/15/1945 | 131/577, 14/322, 14/335,336, 18/584, 28/305,305, 74/289,289, | KEARNY | KS | T26S-R36W SEC 10: NE, LESS AND EXCEPT OIL RIGHTS, AND LESS AND EXCEPT GAS WELL IN THE COUNCIL GROVE FORMATION AS IDENTIFIED IN THE MASONIC HOME 2-2 WELL, LOCATED IN SWSENE OF SEC 6: T26S-R35W, LESS AND EXCEPT OIL RIGHTS TO BE BETWEEN 2,780' AND 2,980' BELOW THE SURFACE. |
| L2068614 | T P LEE ESTATE | FIN-KER OIL & GAS PRODUCTION | 02/01/1948 | 17/215 | KEARNY | KS | T26S-R36W SEC 10: NW |
| L2049128 | T P LEE ESTATE | FINKER OIL & GAS PRODUCTION | 02/01/1948 | 131/577, 17/215, 18/584 | KEARNY | KS | T26S-R36W SEC 10: NW, LESS AND EXCEPT OIL RIGHTS, AND LESS AND EXCEPT GAS WELL IN THE COUNCIL GROVE FORMATION AS IDENTIFIED IN THE MASONIC HOME 2-2 WELL, LOCATED IN SWSENE OF SEC 6: T26S-R35W, LESS AND EXCEPT OIL RIGHTS TO BE BETWEEN 2,780' AND 2,980' BELOW THE SURFACE. |
| L2067117 | MAGNOLIA PETROLEUM COMPANY | FIN-KER OIL & GAS PRODUCTION | 10/09/1948 | 18/185 | KEARNY | KS | T26S-R36W SEC 10: S2 |
| L2072614 | BERTHA M FOSTER ET AL | MAGNOLIA PETROLEUM COMPANY | 11/21/1944 | 12/222 | KEARNY | KS | T26S-R36W SEC 10: S2<br>T26S-R36W SEC 22: N2 |
| L2049082 | MAGNOLIA PETROLEUM COMPANY | FINKER OIL & GAS PRODUCTION | 10/09/1948 | 12/222, 131/577, 18/185, 18/191, 28/305,305, 74/289,289, | KEARNY | KS | T26S-R36W SEC 10: S2, LESS AND EXCEPT OIL RIGHTS, AND LESS AND EXCEPT GAS WELL IN THE COUNCIL GROVE FORMATION AS IDENTIFIED IN THE MASONIC HOME 2-2 WELL, LOCATED IN SWSENE OF SEC 6: T26S-R35W, LESS AND EXCEPT OIL RIGHTS TO BE BETWEEN 2,780' AND 2,980' BELOW THE SURFACE. |
| L2068015 | USA KSGLO 09950 | EDWIN G BRADLEY | 12/04/1944 | 12/209 | KEARNY | KS | T26S-R36W SEC 11: NWNW<br>T26S-R36W SEC 11: S2N2 |
| L2049085 | USA KSGLO09950 | EDWIN G BRADLEY | 12/04/1944 | 12/209 | KEARNY | KS | T26S-R36W SEC 11: NWNW, S2N2, LESS AND EXCEPT OIL RIGHTS, AND LESS AND EXCEPT GAS WELL IN THE COUNCIL GROVE FORMATION AS IDENTIFIED IN THE MASONIC HOME 2-2 WELL, LOCATED IN SWSENE OF SEC 6: T26S-R35W, LESS AND EXCEPT OIL RIGHTS TO BE BETWEEN 2,780' AND 2,980' BELOW THE SURFACE. |
| L2064231 | VICTOR B TATE ET AL-1 | KANSAS OIL AND GAS PRODUCTION | 03/09/1948 | 17/25 | KEARNY | KS | T26S-R36W SEC 11: S2 |
| L2072887 | JOHN J FLEET ET AL | W B OSBORN | 12/14/1944 | 12/374 | KEARNY | KS | T26S-R36W SEC 11: S2 |
| L2065251 | EUROMEX OIL COMPANY INC | W B OSBORN | 05/25/1946 | 14/162 | KEARNY | KS | T26S-R36W SEC 11: S2 |
| L2066422 | W B OSBORN | MAGNOLIA PETROLEUM COMPANY | 08/13/1946 | 14/506 | KEARNY | KS | T26S-R36W SEC 11: S2 |

| LEASE CODE | LESSOR | LESSEE | LEASE DATE | RECORDING INFO | COUNTY | STATE | LEGAL DESCRIPTION |
|---|---|---|---|---|---|---|---|
| L2049086 | VICTOR B TATE ET AL | KANSAS OIL AND GAS PRODUCTION | 03/09/1948 | 14/511, 15/575, 16/199, 17/186, 17/25, 18/190,192,193, 28/305, | KEARNY | KS | T26S-R36W SEC 11: S2, LESS AND EXCEPT OIL RIGHTS, AND LESS AND EXCEPT GAS WELL IN THE COUNCIL GROVE FORMATION AS IDENTIFIED IN THE MASONIC HOME 2-2 WELL, LOCATED IN SWSENE OF SEC 6: T26S-R35W, LESS AND EXCEPT OIL RIGHTS TO BE BETWEEN 2,780' AND 2,980' BELOW THE SURFACE. |
| L2049087 | JOHN J FLEET ET AL | W B OSBORN | 12/14/1944 | 12/374, 14/511, 15/575, 16/199, 17/186, 18/190,192,193, 28/305, | KEARNY | KS | T26S-R36W SEC 11: S2, LESS AND EXCEPT OIL RIGHTS, AND LESS AND EXCEPT GAS WELL IN THE COUNCIL GROVE FORMATION AS IDENTIFIED IN THE MASONIC HOME 2-2 WELL, LOCATED IN SWSENE OF SEC 6: T26S-R35W, LESS AND EXCEPT OIL RIGHTS TO BE BETWEEN 2,780' AND 2,980' BELOW THE SURFACE. |
| L2049088 | EUROMEX OIL COMPANY INC | W B OSBORN | 05/25/1946 | 14/162, 14/511, 15/575, 16/199, 17/186, 18/190,192,193, 28/305, | KEARNY | KS | T26S-R36W SEC 11: S2, LESS AND EXCEPT OIL RIGHTS, AND LESS AND EXCEPT GAS WELL IN THE COUNCIL GROVE FORMATION AS IDENTIFIED IN THE MASONIC HOME 2-2 WELL, LOCATED IN SWSENE OF SEC 6: T26S-R35W, LESS AND EXCEPT OIL RIGHTS TO BE BETWEEN 2,780' AND 2,980' BELOW THE SURFACE. |
| L2049089 | W B OSBORN | MAGNOLIA PETROLEUM COMPANY | 08/13/1946 | 14/506, 14/511, 15/575, 16/199, 17/186, 18/190,192,193, 28/305, | KEARNY | KS | T26S-R36W SEC 11: S2, LESS AND EXCEPT OIL RIGHTS, AND LESS AND EXCEPT GAS WELL IN THE COUNCIL GROVE FORMATION AS IDENTIFIED IN THE MASONIC HOME 2-2 WELL, LOCATED IN SWSENE OF SEC 6: T26S-R35W, LESS AND EXCEPT OIL RIGHTS TO BE BETWEEN 2,780' AND 2,980' BELOW THE SURFACE. |
| L2067940 | LENORA V TATE | FIN-KER OIL & GAS PRODUCTION | 11/29/1945 | 13/268 | KEARNY | KS | T26S-R36W SEC 12: N2 |
| L2049090 | LENORA V TATE | FINKER OIL & GAS PRODUCTION | 11/29/1945 | 13/268, 28/305, 74/341, 79/289, 83/341 | KEARNY | KS | T26S-R36W SEC 12: N2, LESS AND EXCEPT OIL RIGHTS, AND LESS AND EXCEPT GAS WELL IN THE COUNCIL GROVE FORMATION AS IDENTIFIED IN THE MASONIC HOME 2-2 WELL, LOCATED IN SWSENE OF SEC 6: T26S-R35W, LESS AND EXCEPT OIL RIGHTS TO BE BETWEEN 2,780' AND 2,980' BELOW THE SURFACE. |
| L2063803 | GWENDOLYN H EVES ET AL | CITIES SERVICE OIL COMPANY | 02/04/1943 | 9/420 | KEARNY | KS | T26S-R36W SEC 12: SE |
| L2072884 | JOHN J FLEET ET AL | W B OSBORN | 12/14/1944 | 12/383 | KEARNY | KS | T26S-R36W SEC 12: SE |
| L2065252 | EUROMEX OIL COMPANY INC | W B OSBORN | 05/25/1946 | 14/150 | KEARNY | KS | T26S-R36W SEC 12: SE |
| L2066758 | W B OSBORN ET UX-1 | MAGNOLIA PETROLEUM COMPANY | 09/01/1947 | 16/181 | KEARNY | KS | T26S-R36W SEC 12: SE |
| L2049091 | GWENDOLYN H EVES ET AL | CITIES SERVICE OIL COMPANY | 02/04/1943 | 14/283, 15/627,627, 18/194,196,197, 19/584, 26/21, 26/242, 55/389, | KEARNY | KS | T26S-R36W SEC 12: SE, LESS AND EXCEPT OIL RIGHTS, AND LESS AND EXCEPT GAS WELL IN THE COUNCIL GROVE FORMATION AS IDENTIFIED IN THE MASONIC HOME 2-2 WELL, LOCATED IN SWSENE OF SEC 6: T26S-R35W, LESS AND EXCEPT OIL RIGHTS TO BE BETWEEN 2,780' AND 2,980' BELOW THE SURFACE. |
| L2049092 | JOHN J FLEET ET AL | W B OSBORN | 12/14/1944 | 12/383, 14/283, 15/627,627, 18/194,196,197, 19/584, | KEARNY | KS | T26S-R36W SEC 12: SE, LESS AND EXCEPT OIL RIGHTS, AND LESS AND EXCEPT GAS WELL IN THE COUNCIL GROVE FORMATION AS IDENTIFIED IN THE MASONIC HOME 2-2 WELL, LOCATED IN SWSENE OF SEC 6: T26S-R35W, LESS AND EXCEPT OIL RIGHTS TO BE BETWEEN 2,780' AND 2,980' BELOW THE SURFACE. |
| L2049093 | EUROMEX OIL COMPANY INC | W B OSBORN | 05/25/1946 | 14/150, 14/283, 15/627,627, 18/194,196,197, 19/584, | KEARNY | KS | T26S-R36W SEC 12: SE, LESS AND EXCEPT OIL RIGHTS, AND LESS AND EXCEPT GAS WELL IN THE COUNCIL GROVE FORMATION AS IDENTIFIED IN THE MASONIC HOME 2-2 WELL, LOCATED IN SWSENE OF SEC 6: T26S-R35W, LESS AND EXCEPT OIL RIGHTS TO BE BETWEEN 2,780' AND 2,980' BELOW THE SURFACE. |
| L2049094 | W B OSBORN ET UX | MAGNOLIA PETROLEUM COMPANY | 09/01/1947 | 14/283, 15/627,627, 16/181, 18/194,196,197, 19/584, 26/21, 26/242, | KEARNY | KS | T26S-R36W SEC 12: SE, LESS AND EXCEPT OIL RIGHTS, AND LESS AND EXCEPT GAS WELL IN THE COUNCIL GROVE FORMATION AS IDENTIFIED IN THE MASONIC HOME 2-2 WELL, LOCATED IN SWSENE OF SEC 6: T26S-R35W, LESS AND EXCEPT OIL RIGHTS TO BE BETWEEN 2,780' AND 2,980' BELOW THE SURFACE. |
| L2067941 | LENORA V TATE | FIN-KER OIL & GAS PRODUCTION | 11/29/1945 | 13/267 | KEARNY | KS | T26S-R36W SEC 13: N2<br>T26S-R36W SEC 13: SW |
| L2067949 | TATE LENORA V | FIN-KER OIL AND GAS PROD CO | 11/29/1945 | 13/267 | KEARNY | KS | T26S-R36W SEC 13: N2, SW |
| L2049095 | LENORA V TATE | FINKER OIL & GAS PRODUCTION | 11/29/1945 | 13/267, 28/305, 74/341, 79/289, 83/341 | KEARNY | KS | T26S-R36W SEC 13: N2SW |
| L2067971 | USA KSBLM 014033 | EDWIN G BRADLEY | 12/01/1944 | 12/209 | KEARNY | KS | T26S-R36W SEC 13: SE |
| L2049096 | USA KSBLM014033 | EDWIN G BRADLEY | 12/01/1944 | 12/209, 74/341, 79/289, 83/341 | KEARNY | KS | T26S-R36W SEC 13: SE, AS TO GAS RIGHTS ONLY |
| L2067943 | RAMSAY OLIVIA F ET UX | FIN-KER OIL GAS PROD CO | 11/29/1945 | 13/263 | KEARNY | KS | T26S-R36W SEC 14: ALL |
| L2067942 | OLIVIA F RAMSAY ET VIR | FIN-KER OIL & GAS PRODUCTION | 11/29/1945 | 13/263 | KEARNY | KS | T26S-R36W SEC 14: ALL |
| L2049097 | OLIVIA F RAMSAY ET VIR | FINKER OIL & GAS PRODUCTION | 11/29/1945 | 13/263, 28/305, 79/289, 83/341 | KEARNY | KS | T26S-R36W SEC 14: ALL, LESS AND EXCEPT OIL RIGHTS |
| L2063675 | ROTHWELL T F ET AL | FIN-KER OIL & GAS PRODUCTION CO OF | 01/22/1947 | 17/13 | KEARNY | KS | T26S-R36W SEC 15: N2 |
| L2071887 | MAGNOLIA PETROLEUM COMPANY | FIN-KER OIL & GAS PRODUCTION | 10/09/1948 | 18/186 | KEARNY | KS | T26S-R36W SEC 15: N2 |
| L2068493 | T P LEE ESTATE | FIN-KER OIL & GAS PRODUCTION | 01/22/1947 | 17/13 | KEARNY | KS | T26S-R36W SEC 15: N2 |

| LEASE CODE | LESSOR | LESSEE | LEASE DATE | RECORDING INFO | COUNTY | STATE | LEGAL DESCRIPTION |
|---|---|---|---|---|---|---|---|
| L2071888 | MAGNOLIA PETROLEUM COMPANY | FIN-KER OIL & GAS PRODUCTION | 10/09/1948 | 18/186 | KEARNY | KS | T26S-R36W SEC 15: N2 |
| L2049098 | T P LEE ESTATE | FINKER OIL & GAS PRODUCTION | 01/22/1947 | 17/13, 28/305, 79/289, 83/341 | KEARNY | KS | T26S-R36W SEC 15: N2, LESS AND EXCEPT OIL RIGHTS |
| L2049099 | MAGNOLIA PETROLEUM COMPANY | FINKER OIL & GAS PRODUCTION | 10/09/1948 | 18/186, 28/305, 79/289, 83/341 | KEARNY | KS | T26S-R36W SEC 15: N2, LESS AND EXCEPT OIL RIGHTS |
| L2063772 | ROTHWELL T F ET AL | FIN-KER OIL & GAS PROD CO | 02/01/1948 | 17/219 | KEARNY | KS | T26S-R36W SEC 15: S2 |
| L2068612 | T P LEE ESTATE | FIN-KER OIL & GAS PRODUCTION | 02/01/1948 | 17/219 | KEARNY | KS | T26S-R36W SEC 15: S2 |
| L2049100 | T P LEE ESTATE | FINKER OIL & GAS PRODUCTION | 02/01/1948 | 103/529, 17/219, 28/305, 79/289, 83/341 | KEARNY | KS | T26S-R36W SEC 15: S2, LESS AND EXCEPT OIL RIGHTS |
| L2063773 | T P LEE ESTATE | FIN-KER OIL & GAS PRODUCTION | 02/01/1948 | 17/247 | KEARNY | KS | T26S-R36W SEC 16: NE<br>T26S-R36W SEC 16: SW |
| L2068610 | ROTHWELL T F ET AL | FIN-KER OIL & GAS PROD CO | 02/01/1948 | 17/247 | KEARNY | KS | T26S-R36W SEC 16: NE, SW |
| L2063579 | T P LEE ESTATE | TRI-COUNTY GAS COMPANY | 01/15/1945 | 14/323 | KEARNY | KS | T26S-R36W SEC 16: NW<br>T26S-R36W SEC 16: SE |
| L2068407 | ROTHWELL T F ET AL | TRI-COUNTY GAS CO OF KANSAS | 01/15/1945 | 14/323 | KEARNY | KS | T26S-R36W SEC 16: NW, SE |
| L2049101 | T P LEE ESTATE | TRICOUNTY GAS COMPANY | 01/15/1945 | 14/323, 28/305, 79/289, 83/341 | KEARNY | KS | T26S-R36W SEC 16: NWSE |
| L2049102 | T P LEE ESTATE | FINKER OIL & GAS PRODUCTION | 02/01/1948 | 17/247, 28/305, 79/289, 83/341 | KEARNY | KS | T26S-R36W SEC 16: SWNE, LESS AND EXCEPT OIL RIGHTS |
| L2063573 | ROTHWELL T F ET AL | TRI-COUNTY GAS CO OF KANSAS | 01/15/1945 | 14/324 | KEARNY | KS | T26S-R36W SEC 17: ALL |
| L2068415 | T P LEE ESTATE | TRI-COUNTY GAS COMPANY | 01/15/1945 | 14/324 | KEARNY | KS | T26S-R36W SEC 17: ALL |
| L2049103 | T P LEE ESTATE | TRICOUNTY GAS COMPANY | 01/15/1945 | 102/593, 14/324, 14/337, 28/305, 79/289, 83/341 | KEARNY | KS | T26S-R36W SEC 17: ALL, LESS AND EXCEPT OIL RIGHTS |
| L2070201 | T P LEE ESTATE | FIN-KER OIL & GAS PRODUCTION CO | 06/14/1943 | 10/177 | KEARNY | KS | T26S-R36W SEC 19: ALL<br>T26S-R36W SEC 28: ALL<br>T26S-R36W SEC 29: S2, S2N2 |
| L2050465 | T P LEE ESTATE | FINKER OIL & GAS PRODUCTION CO | 06/14/1943 | 10/177 | KEARNY | KS | T26S-R36W SEC 19: ALL<br>T26S-R36W SEC 28: ALL<br>T26S-R36W SEC 29: S2, S2N2 |
| L2063574 | ROTHWELL T F ET AL | TRI-COUNTY GAS CO OF KANSAS | 01/15/1945 | 14/325 | KEARNY | KS | T26S-R36W SEC 20: N2 |
| L2063580 | T P LEE ESTATE | TRI-COUNTY GAS COMPANY | 01/15/1945 | 14/325 | KEARNY | KS | T26S-R36W SEC 20: N2 |
| L2049104 | T P LEE ESTATE | TRICOUNTY GAS COMPANY | 01/15/1945 | 14/325, 14/337, 28/305, 79/289, 83/341 | KEARNY | KS | T26S-R36W SEC 20: N2, LESS AND EXCEPT OIL RIGHTS |
| L2068408 | ROTHWELL T F ET AL | TRI-COUNTY GAS CO OF KANSAS | 01/15/1945 | 14/326 | KEARNY | KS | T26S-R36W SEC 21: N2 |
| L2063581 | T P LEE ESTATE | TRI-COUNTY GAS COMPANY | 01/15/1945 | 14/326 | KEARNY | KS | T26S-R36W SEC 21: N2 |
| L2049105 | T P LEE ESTATE | TRICOUNTY GAS COMPANY | 01/15/1945 | 14/326, 14/338, 28/305, 79/289, 83/341 | KEARNY | KS | T26S-R36W SEC 21: N2, LESS AND EXCEPT OIL RIGHTS |
| L2049084 | MAGNOLIA PETROLEUM COMPANY | CITIES SERVICE OIL COMPANY | 03/10/1947 | 15/330, 28/305, 74/289, 74/341, 79/289, 83/341 | KEARNY | KS | T26S-R36W SEC 22: N2 |
| L2064244 | MAGNOLIA PETROLEUM COMPANY | CITIES SERVICE OIL CO | 03/10/1947 | 15/330 | KEARNY | KS | T26S-R36W SEC 22: N2 |

| LEASE CODE | LESSOR | LESSEE | LEASE DATE | RECORDING INFO | COUNTY | STATE | LEGAL DESCRIPTION |
|---|---|---|---|---|---|---|---|
| L2064245 | MAGNOLIA PETROLEUM COMPANY | CITIES SERVICE OIL COMPANY | 03/10/1947 | 15/330 | KEARNY | KS | T26S-R36W SEC 22: N2 |
| L2049106 | T P LEE ESTATE | FINKER OIL & GAS PRODUCTION | 02/01/1948 | 17/219, 17/223, 28/305, 79/289, 83/341 | KEARNY | KS | T26S-R36W SEC 22: S2 |
| L2068611 | ROTHWELL T F ET AL | FIN-KER OIL & GAS PROD CO | 02/01/1948 | 17/223 | KEARNY | KS | T26S-R36W SEC 22: S2 |
| L2068613 | T P LEE ESTATE | FIN-KER OIL & GAS PRODUCTION | 02/01/1948 | 17/223 | KEARNY | KS | T26S-R36W SEC 22: S2 |
| L2067950 | TATE S A | FIN-KER OIL AND GAS PROD CO | 11/29/1945 | 13/261 | KEARNY | KS | T26S-R36W SEC 23: N2 |
| L2067945 | S A TATE | FIN-KER OIL & GAS PRODUCTION | 11/29/1945 | 13/261 | KEARNY | KS | T26S-R36W SEC 23: N2 |
| L2049107 | S A TATE | FINKER OIL & GAS PRODUCTION | 11/29/1945 | 13/261, 28/305, 79/289, 83/341 | KEARNY | KS | T26S-R36W SEC 23: N2, LESS AND EXCEPT OIL RIGHTS |
| L2067486 | HOFFMANCHARLES INDIV & ET UX | MAGNOLIA PETROLEUM CO | 11/01/1944 | 12/131 | KEARNY | KS | T26S-R36W SEC 23: SE |
| L2067480 | CHARLES HOFFMAN ET UX | MAGNOLIA PETROLEUM COMPANY | 11/01/1944 | 12/131 | KEARNY | KS | T26S-R36W SEC 23: SE |
| L2049109 | CHARLES HOFFMAN ET UX | MAGNOLIA PETROLEUM COMPANY | 11/01/1944 | 12/131, 28/305, 46/63, 51/511, 79/289, 83/341 | KEARNY | KS | T26S-R36W SEC 23: SE, LESS AND EXCEPT OIL RIGHTS |
| L2067973 | USA KSGLO 09949 | EDWIN G BRADLEY | 12/01/1944 | 12/204 | KEARNY | KS | T26S-R36W SEC 23: SW |
| L2049108 | USA KSGLO09949 | EDWIN G BRADLEY | 12/01/1944 | 12/204, 28/305, 79/289, 83/341 | KEARNY | KS | T26S-R36W SEC 23: SW, AS TO GAS RIGHTS ONLY |
| L2067548 | H C WEAR | MAGNOLIA PETROLEUM COMPANY | 11/03/1944 | 12/156 | KEARNY | KS | T26S-R36W SEC 24: N2S2 |
| L2049288 | H C WEAR | MAGNOLIA PETROLEUM COMPANY | 11/03/1944 | 12/156 | KEARNY | KS | T26S-R36W SEC 24: N2S2 |
| L2069016 | VICTOR B TATE ET AL-1 | KANSAS OIL AND GAS PRODUCTIONINCORPORAT | 03/09/1948 | 17/14 | KEARNY | KS | T26S-R36W SEC 24: NE |
| L2049754 | VICTOR B TATE ET AL | KANSAS OIL AND GAS PRODUCTION INCORPORATED | 03/09/1948 | 17/14, 17/207, 18/188 | KEARNY | KS | T26S-R36W SEC 24: NE |
| L2067937 | LENORA V TATE | FIN-KER OIL & GAS PRODUCTIONCOMPANY | 11/29/1945 | 13/266 | KEARNY | KS | T26S-R36W SEC 24: NW |
| L2049755 | LENORA V TATE | FINKER OIL & GAS PRODUCTION COMPANY | 11/29/1945 | 13/266 | KEARNY | KS | T26S-R36W SEC 24: NW |
| L2070080 | EXXONMOBIL, SEC: 24-26S-36W KEARNY KS | LINN ENERGY HOLDINGS LLC ET AL | 06/01/2014 | 262/634 | KEARNY | KS | T26S-R36W SEC 24: S2 |
| L2067483 | GEORGIA MENN ET AL | MAGNOLIA PETROLEUM COMPANY | 11/01/1944 | 12/147 | KEARNY | KS | T26S-R36W SEC 24: S2S2 |
| L2049289 | GEORGIA MENN ET AL | MAGNOLIA PETROLEUM COMPANY | 11/01/1944 | 12/147 | KEARNY | KS | T26S-R36W SEC 24: S2S2 |
| L2072266 | GEORGIA MENN ETVIR | MAGNOLIA PETROLEUM COMPANY | 11/01/1944 | 12/146 | KEARNY | KS | T26S-R36W SEC 25: NE |
| L2070081 | EXXONMOBIL, SEC: 25-26S-36W KEARNY KS | LINN ENERGY HOLDINGS LLC ET AL | 06/01/2014 | 262/622 | KEARNY | KS | T26S-R36W SEC 25: NE |
| L2049283 | GEORGIA MENN ETVIR | MAGNOLIA PETROLEUM COMPANY | 11/01/1944 | 12/146 | KEARNY | KS | T26S-R36W SEC 25: NE |
| L2072304 | BESSIE M CORLEY | MAGNOLIA PETROLEUM COMPANY | 11/02/1944 | 12/154 K-4957-D | KEARNY | KS | T26S-R36W SEC 25: NW |

| LEASE CODE | LESSOR | LESSEE | LEASE DATE | RECORDING INFO | COUNTY | STATE | LEGAL DESCRIPTION |
|---|---|---|---|---|---|---|---|
| L2049372 | BESSIE M CORLEY | MAGNOLIA PETROLEUM COMPANY | 11/02/1944 | 12/154 | KEARNY | KS | T26S-R36W SEC 25: NW |
| L2070153 | C A LOUCKS ET UX & ET AL | MAGNOLIA PETROLEUM COMPANY | 06/08/1948 | 18/16 | KEARNY | KS | T26S-R36W SEC 25: SE |
| L2070082 | EXXONMOBIL, SEC: 25-26S-36W KEARNY KS | LINN ENERGY HOLDINGS LLC ET AL | 06/01/2014 | 262/574, 274/204 | KEARNY | KS | T26S-R36W SEC 25: SE |
| L2049282 | C A LOUCKS ET UX & ET AL | MAGNOLIA PETROLEUM COMPANY | 06/08/1948 | 18/16 | KEARNY | KS | T26S-R36W SEC 25: SE |
| L2072474 | IRA C SHIMP ET UX | NORTHERN NATURAL GAS COMPANY | 11/15/1940 | 8/23 | KEARNY | KS | T26S-R36W SEC 25: SW |
| L2049756 | IRA C SHIMP ET UX | NORTHERN NATURAL GAS COMPANY | 11/15/1940 | 8/23 | KEARNY | KS | T26S-R36W SEC 25: SW |
| L2049190 | USA GLO09953 KS | MARK H ADAMS | 11/01/1944 | 12/185, 16/623 | KEARNY | KS | T26S-R36W SEC 26: N2<br>T26S-R36W SEC 27: N2 |
| L2067501 | USA KSGLO 009953 | MARK H ADAMS | 11/01/1944 | 12/185 K-9590 | KEARNY | KS | T26S-R36W SEC 26: N2<br>T26S-R36W SEC 27: N2 |
| L2066784 | TATE LENORA V ET VIR | NORTHERN NATURAL GAS CO | 09/04/1940 | 7/634 | KEARNY | KS | T26S-R36W SEC 26: S2 |
| L2071540 | LENORA V TATE ET VIR | NORTHERN NATURAL GAS COMPANY | 09/04/1940 | 7/634 | KEARNY | KS | T26S-R36W SEC 26: S2 |
| L2049110 | LENORA V TATE ET VIR | NORTHERN NATURAL GAS COMPANY | 09/04/1940 | 28/305, 34/527, 7/634, 79/289, 83/341 | KEARNY | KS | T26S-R36W SEC 26: S2, LESS AND EXCEPT OIL RIGHTS |
| L2049112 | SUSANNAH A TATE ESTATE | COLUMBIAN FUEL CORP | 05/10/1948 | 17/210, 17/210, 18/49, 28/305, 79/289, 83/341 | KEARNY | KS | T26S-R36W SEC 27: SE |
| L2069787 | TATE CECIL A ET AL | COLUMBIAN FUEL CORP | 05/10/1948 | 17/210 | KEARNY | KS | T26S-R36W SEC 27: SE |
| L2065061 | SUSANNAH A TATE ESTATE | COLUMBIAN FUEL CORP | 05/10/1948 | 17/210 | KEARNY | KS | T26S-R36W SEC 27: SE |
| L2049111 | SUSANNAH A TATE ESTATE | COLUMBIAN FUEL CORP | 05/10/1948 | 17/209, 28/305, 79/289, 83/341 | KEARNY | KS | T26S-R36W SEC 27: SW |
| L2065063 | TATE CECIL A ET AL | COLUMBIAN FUEL CORP | 05/10/1948 | 17/209 | KEARNY | KS | T26S-R36W SEC 27: SW |
| L2069786 | SUSANNAH A TATE ESTATE | COLUMBIAN FUEL CORP | 05/10/1948 | 17/209 | KEARNY | KS | T26S-R36W SEC 27: SW |
| L2068640 | ARGENTINE LAND COMPANY THE | JESSIE STRUTHERS | 02/03/1947 | 15/194 | KEARNY | KS | T26S-R36W SEC 29: N2NE |
| L2050555 | ARGENTINE LAND COMPANY THE | JESSIE STRUTHERS | 02/03/1947 | 15/183,196, 15/194, 18/359 | KEARNY | KS | T26S-R36W SEC 29: N2NE |
| L2063771 | USA KSBLM 021147 | ROSE W SIMPSON | 02/01/1947 | 15/126 | KEARNY | KS | T26S-R36W SEC 29: N2NW |
| L2050558 | USA KSNM 011123 | ROSE W SIMPSON | 02/01/1947 | 15/126, 18/359, 20/56 | KEARNY | KS | T26S-R36W SEC 29: N2NW |
| L2064834 | MAUD O GROSECLOSE | NORTHERN NATURAL GAS COMPANY | 04/22/1940 | 7/538 | KEARNY | KS | T26S-R36W SEC 30: E2NW, LOT 1, LOT 2<br>T26S-R36W SEC 30: NE, LOT 1, LOT 2 |
| L2050515 | MAUD O GROSECLOSE | NORTHERN NATURAL GAS COMPANY | 04/22/1940 | 7/538, 7/538 | KEARNY | KS | T26S-R36W SEC 30: E2NW, NE, LOT 1, LOT 2 |
| L2068827 | SHELL OIL COMPANY INC | NORTHERN NATURAL GAS COMPANY | 02/18/1942 | 9/187 | KEARNY | KS | T26S-R36W SEC 30: S2 |
| L2068857 | WILLIAM BROADHURST ET UX | NORTHERN NATURAL GAS COMPANY | 02/20/1942 | 9/188 | KEARNY | KS | T26S-R36W SEC 30: S2 |

| LEASE CODE | LESSOR | LESSEE | LEASE DATE | RECORDING INFO | COUNTY | STATE | LEGAL DESCRIPTION |
|---|---|---|---|---|---|---|---|
| L2050516 | SHELL OIL COMPANY INC | NORTHERN NATURAL GAS COMPANY | 02/18/1942 | 9/187, 9/187 | KEARNY | KS | T26S-R36W SEC 30: S2 |
| L2050517 | WILLIAM BROADHURST ET UX | NORTHERN NATURAL GAS COMPANY | 02/20/1942 | 9/188, 9/188 | KEARNY | KS | T26S-R36W SEC 30: S2 |
| L2069514 | HIRAM ELWOOD SUMMERS ET UX | NORTHERN NATURAL GAS COMPANY | 04/18/1940 | 7/537 | KEARNY | KS | T26S-R36W SEC 31: E2NW, LOT 1, LOT 2<br>T26S-R36W SEC 31: NE, LOT 1, LOT 2 |
| L2050630 | HIRAM ELWOOD SUMMERS ET UX | NORTHERN NATURAL GAS COMPANY | 04/18/1940 | 7/537 | KEARNY | KS | T26S-R36W SEC 31: E2NW, NE, LOT 1, LOT 2 |
| L2067935 | GEORGE H TATE ESTATE | FIN-KER OIL & GAS PRODUCTIONCOMPANY TH | 11/29/1945 | 13/281 | KEARNY | KS | T26S-R36W SEC 31: E2SW, LOT 3, LOT 4 |
| L2050632 | GEORGE H TATE ESTATE | FINKER OIL & GAS PRODUCTION COMPANY THE | 11/29/1945 | 13/281, 15/617 | KEARNY | KS | T26S-R36W SEC 31: E2SW, LOT 3, LOT 4 |
| L2069638 | WINNIE ALEXANDER ET VIR | NORTHERN NATURAL GAS COMPANY | 04/26/1940 | 7/539 | KEARNY | KS | T26S-R36W SEC 31: SE |
| L2050631 | WINNIE ALEXANDER ET VIR | NORTHERN NATURAL GAS COMPANY | 04/26/1940 | 7/539 | KEARNY | KS | T26S-R36W SEC 31: SE |
| L2064770 | ANNETTA P EARLOUGHER ET VIR | NORTHERN NATURAL GAS COMPANY | 04/18/1940 | 7/499 | KEARNY | KS | T26S-R36W SEC 32: N2 |
| L2050498 | ANNETTA P EARLOUGHER ET VIR | NORTHERN NATURAL GAS COMPANY | 04/18/1940 | 54/595, 7/499, 7/499 | KEARNY | KS | T26S-R36W SEC 32: N2 |
| L2072695 | GEORGE H TATE ESTATE ET AL | FIN-KER OIL & GAS PRODUCTIONCOMPANY TH | 11/29/1945 | 13/264 | KEARNY | KS | T26S-R36W SEC 32: S2 |
| L2050499 | GEORGE H TATE ESTATE ET AL | FINKER OIL & GAS PRODUCTION COMPANY THE | 11/29/1945 | 13/264, 13/264, 15/618, 54/395 | KEARNY | KS | T26S-R36W SEC 32: S2 |
| L2065064 | VICTOR B TATE ET AL-1 | COLUMBIAN FUEL CORP | 05/10/1948 | 17/213 | KEARNY | KS | T26S-R36W SEC 33: SE |
| L2050556 | VICTOR B TATE ET AL | COLUMBIAN FUEL CORP | 05/10/1948 | 17/213, 17/353, 34/527 | KEARNY | KS | T26S-R36W SEC 33: SE |
| L2065065 | VICTOR B TATE ET AL-1 | COLUMBIAN FUEL CORP | 05/10/1948 | 17/214 | KEARNY | KS | T26S-R36W SEC 33: SW |
| L2050557 | VICTOR B TATE ET AL | COLUMBIAN FUEL CORP | 05/10/1948 | 17/214 | KEARNY | KS | T26S-R36W SEC 33: SW |
| L2072728 | USA KSGLO 009947 | EDWIN G BRADLEY | 12/01/1944 | 12/200 K-9588 | KEARNY | KS | T26S-R36W SEC 35: N2 |
| L2049194 | USA GLO09947 KS | EDWIN G BRADLEY | 12/01/1944 | 12/200 | KEARNY | KS | T26S-R36W SEC 35: N2 |
| L2071551 | FEDERAL LAND BANK OF WICHITA | NORTHERN NATURAL GAS COMPANY | 09/05/1940 | 7/576 | KEARNY | KS | T26S-R36W SEC 35: S2 |
| L2049732 | FEDERAL LAND BANK OF WICHITA | NORTHERN NATURAL GAS COMPANY | 09/05/1940 | 30/565, 7/576 | KEARNY | KS | T26S-R36W SEC 35: S2 |
| L2065438 | VICTOR B TATE ET AL-1 | MAGNOLIA PETROLEUM COMPANY | 06/08/1948 | 18/10 | KEARNY | KS | T26S-R36W SEC 36: E2 |
| L2049747 | VICTOR B TATE ET AL | MAGNOLIA PETROLEUM COMPANY | 06/08/1948 | 18/10 | KEARNY | KS | T26S-R36W SEC 36: E2 |
| L2071152 | G R HICKOK ET UX | NORTHERN NATURAL GAS COMPANY | 08/14/1940 | 7/633 | KEARNY | KS | T26S-R36W SEC 36: W2 |
| L2049733 | G R HICKOK ET UX | NORTHERN NATURAL GAS COMPANY | 08/14/1940 | 40/151, 7/633, OG16/236, OG18/336, OG18/435 | KEARNY | KS | T26S-R36W SEC 36: W2 |
| L2068411 | T P LEE ESTATE | TRI-COUNTY GAS COMPANY | 01/15/1945 | 14/318 | KEARNY | KS | T26S-R36W SEC 4: S2<br>T26S-R36W SEC 4: S2N2 |

| LEASE CODE | LESSOR | LESSEE | LEASE DATE | RECORDING INFO | COUNTY | STATE | LEGAL DESCRIPTION |
|---|---|---|---|---|---|---|---|
| L2049076 | T P LEE ESTATE | TRICOUNTY GAS COMPANY | 01/15/1945 | 14/318, 14/334, 28/305 74/289, 79/289, 83/341 | KEARNY | KS | T26S-R36W SEC 4: S2N2, S2 LESS AND EXCEPT OIL RIGHTS, AND LESS AND EXCEPT GAS WELL IN THE COUNCIL GROVE FORMATION AS IDENTIFIED IN THE MASONIC HOME 2-2 WELL, LOCATED IN SWSENE OF SEC 6: T26S-R35W, LESS AND EXCEPT OIL RIGHTS TO BE BETWEEN 2,780' AND 2,980' BELOW THE SURFACE. |
| L2068405 | ROTHWELL T F ET AL | TRI-COUNTY GAS CO OF KANSAS | 01/15/1945 | 14/319 | KEARNY | KS | T26S-R36W SEC 5: ALL |
| L2068412 | T P LEE ESTATE | TRI-COUNTY GAS COMPANY | 01/15/1945 | 14/319 | KEARNY | KS | T26S-R36W SEC 5: ALL |
| L2049077 | T P LEE ESTATE | TRICOUNTY GAS COMPANY | 01/15/1945 | 14/319, 14/334, 28/305, 79/289, 83/341 | KEARNY | KS | T26S-R36W SEC 5: ALL |
| L2066470 | ROTHWELL T F ET AL | TRI-COUNTY GAS CO OF KANSAS | 08/15/1944 | 14/310 | KEARNY | KS | T26S-R36W SEC 6: ALL |
| L2071200 | T P LEE ESTATE | TRI-COUNTY GAS COMPANY | 08/15/1944 | 14/310 | KEARNY | KS | T26S-R36W SEC 6: ALL |
| L2049078 | T P LEE ESTATE | TRICOUNTY GAS COMPANY | 08/15/1944 | 14/310, 14/330, 28/305, 79/289, 83/341 | KEARNY | KS | T26S-R36W SEC 6: ALL |
| L2071197 | ROTHWELL T F ET AL | TRI-COUNTY GAS CO OF KANSAS | 08/15/1944 | 14/311 | KEARNY | KS | T26S-R36W SEC 7: ALL |
| L2071201 | T P LEE ESTATE | TRI-COUNTY GAS COMPANY | 08/15/1944 | 14/311 | KEARNY | KS | T26S-R36W SEC 7: ALL |
| L2049079 | T P LEE ESTATE | TRICOUNTY GAS COMPANY | 08/15/1944 | 14/311, 14/330, 28/305, 79/289, 83/341 | KEARNY | KS | T26S-R36W SEC 7: ALL, LESS AND EXCEPT OIL RIGHTS |
| L2068406 | ROTHWELL T F ET AL | TRI-COUNTY GAS CO OF KANSAS | 01/15/1945 | 14/320 | KEARNY | KS | T26S-R36W SEC 8: ALL |
| L2068413 | T P LEE ESTATE | TRI-COUNTY GAS COMPANY | 01/15/1945 | 14/320 | KEARNY | KS | T26S-R36W SEC 8: ALL |
| L2049080 | T P LEE ESTATE | TRICOUNTY GAS COMPANY | 01/15/1945 | 14/320, 14/335, 28/305, 79/289, 83/341 | KEARNY | KS | T26S-R36W SEC 8: ALL, LESS AND EXCEPT OIL RIGHTS |
| L2063575 | T P LEE ESTATE | TRI-COUNTY GAS COMPANY | 01/15/1945 | 14/321 | KEARNY | KS | T26S-R36W SEC 9: ALL |
| L2048823 | T P LEE ESTATE | TRICOUNTY GAS COMPANY | 01/15/1945 | 14/321, 14/335, 28/305, 58/195, 79/289, 83/341-386 | KEARNY | KS | T26S-R36W SEC 9: ALL, AS TO GAS RIGHTS ONLY, LESS AND EXCEPT GAS RIGHTS IN THE COUNCIL GROVE FORMATION AS IDENTIFIED IN THE MASONIC HOME 2-2 WELL LOCATED IN SWSENE OF SEC 6 T26W-35W TO BETWEEN 2,780' AND 2,980' BELOW THE SURFACE |
| L2068409 | ROTHWELL T F ET AL | TRI-COUNTY GAS COMPANY | 01/15/1945 | 14/321 | KEARNY | KS | T26S-R36W SEC 9: W2NE |
| L2071196 | ROTHWELL T F ET AL | TRI-COUNTY GAS CO OF KANSAS | 08/15/1944 | 14/312 | KEARNY | KS | T26S-R37W SEC 1: ALL |
| L2071202 | T P LEE ESTATE | TRI-COUNTY GAS COMPANY | 08/15/1944 | 14/312 | KEARNY | KS | T26S-R37W SEC 1: ALL |
| L2049113 | T P LEE ESTATE | TRICOUNTY GAS COMPANY | 08/15/1944 | 14/312, 14/331, 28/305, 79/289, 83/341 | KEARNY | KS | T26S-R37W SEC 1: ALL (AKA LOTS 1,2,3,4), LESS AND EXCEPT OIL RIGHTS |
| L2066474 | T P LEE ESTATE | TRI-COUNTY GAS COMPANY | 08/15/1944 | 14/313 | KEARNY | KS | T26S-R37W SEC 12: ALL |
| L2049120 | T P LEE ESTATE | TRICOUNTY GAS COMPANY | 08/15/1944 | 14/313, 14/331, 28/305, 79/289, 83/341 | KEARNY | KS | T26S-R37W SEC 12: ALL, LESS AND EXCEPT OIL RIGHTS |
| L2066469 | ROTHWELL T F ET AL | TRI-COUNTY GAS CO OF KANSAS | 08/15/1944 | 14/313 | KEARNY | KS | T26S-R37W SEC 12: NE, NW, SE, SW |
| L2063906 | HAZEL FERGUSON ET AL | FRANCIS KRONE | 02/11/1947 | 16/339 | KEARNY | KS | T26S-R37W SEC 13: S2SW |
| L2050559 | HAZEL FERGUSON ET AL | FRANCIS KRONE | 02/11/1947 | 16/300, 16/339, 18/337, 18/84 | KEARNY | KS | T26S-R37W SEC 13: S2SW |
| L2070200 | ROTHWELL T F ET AL | FIN-KER OIL & GAS PROD CO | 06/14/1943 | 10/177 | KEARNY | KS | T26S-R37W SEC 15: E2 |

| LEASE CODE | LESSOR | LESSEE | LEASE DATE | RECORDING INFO | COUNTY | STATE | LEGAL DESCRIPTION |
|---|---|---|---|---|---|---|---|
| L2069334 | SMITH CELIA M ET AL | NORTHERN NATURAL GAS CO | 04/05/1940 | 7/540 | KEARNY | KS | T26S-R37W SEC 15: W2 |
| L2063603 | MAGNOLIA PETROLEUM COMPANY | STANOLIND OIL AND GAS CO | 01/15/1946 | 13/456 | KEARNY | KS | T26S-R37W SEC 16: NE |
| L2070255 | WEBBER H G ET UX | STANOLIND OIL AND GAS CO | 06/23/1949 | 18/547 | KEARNY | KS | T26S-R37W SEC 16: NE |
| L2068774 | COONS MATILDA ET VIR | STANOLIND OIL AND GAS CO | 02/14/1945 | 12/326 | KEARNY | KS | T26S-R37W SEC 16: NW |
| L2067969 | COONS MATILDA C ET AL | CITIES SERVICE OIL CO | 12/01/1942 | 9/344 | KEARNY | KS | T26S-R37W SEC 16: SE |
| L2063951 | COONS MATILDA ET VIR | STANOLIND OIL AND GAS CO | 02/14/1945 | 12/324 | KEARNY | KS | T26S-R37W SEC 16: SW |
| L2065241 | EUROMEX OIL CO INC | W B OSBORN | 05/25/1946 | 14/159 | KEARNY | KS | T26S-R37W SEC 16: SW |
| L2072872 | FLEET JOHN J ET AL | W B OSBORN | 12/14/1944 | 12/378 | KEARNY | KS | T26S-R37W SEC 16: SW |
| L2066877 | W B OSBORN ET UX | STANOLIND OIL AND GAS CO | 09/14/1946 | 15/117 | KEARNY | KS | T26S-R37W SEC 16: SW |
| L2064148 | WAECHTER OTTO ET AL | STANOLIND OIL AND GAS COMPANY | 03/01/1945 | 12/458 | KEARNY | KS | T26S-R37W SEC 17: NE, NW, S2, SE, W2 |
| L2067900 | BROADHURST ERNESTINE ET AL | STANOLIND OIL AND GAS CO | 11/25/1947 | 16/343 | KEARNY | KS | T26S-R37W SEC 18: E2NW, LOT 1, LOT 2<br>T26S-R37W SEC 18: E2SW, LOT 3, LOT 4<br>T26S-R37W SEC 18: E2W2, LOT 1, LOT 2, LOT 3, LOT 4 |
| L2065858 | CAMPBELL E W ET UX | STANOLIND OIL AND GAS CO | 07/16/1947 | 16/17 | KEARNY | KS | T26S-R37W SEC 18: NE |
| L2069061 | SIGLER N W ET UX | STANOLIND OIL AND GAS CO | 03/13/1945 | 12/480 | KEARNY | KS | T26S-R37W SEC 18: SE |
| L2064151 | WAETCHER OTTO ET AL | STANOLIND OIL AND GAS CO | 03/01/1945 | 12/461 | KEARNY | KS | T26S-R37W SEC 19: E2, LOT 3, LOT 4<br>T26S-R37W SEC 19: E2NW, LOT 1<br>T26S-R37W SEC 19: E2SW, LOT 3, LOT 4 |
| L2067948 | TATE CECIL A ET AL | FIN-KER OIL & GAS PROD CO | 11/29/1945 | 13/216 | KEARNY | KS | T26S-R37W SEC 2: ALL |
| L2049114 | LEWIS MOORE ET AL | GULF OIL CORPORATION | 10/11/1946 | 14/436, 158/157, 28/305,305,305,305,305, 305,305, 79/289, 83/341 | KEARNY | KS | T26S-R37W SEC 2: LOT 3, LOT 4, S2NW AS TO GAS RIGHTS ONLY |
| L2049115 | CHARLES MOORE ET UX | GULF OIL CORPORATION | 10/11/1946 | 14/445, 158/157, 28/305,305,305,305,305, 305,305, 37/573, 55/81, | KEARNY | KS | T26S-R37W SEC 2: LOT 3, LOT 4, S2NW AS TO GAS RIGHTS ONLY |
| L2067934 | GEORGE H TATE ESTATE | FIN-KER OIL & GAS PRODUCTION COMPAN | 11/29/1945 | 13/276 | KEARNY | KS | T26S-R37W SEC 2: S2NE |
| L2067931 | GEO H TATE ESTATE | FIN-KER OIL & GAS PRODUCTIONCOMPANY | 11/29/1945 | 13/276 | KEARNY | KS | T26S-R37W SEC 2: S2NE, LOT 1, LOT 2 |
| L2049759 | GEO H TATE ESTATE | FINKER OIL & GAS PRODUCTION COMPANY | 11/29/1945 | 13/276, 14/555, OG18/218 | KEARNY | KS | T26S-R37W SEC 2: S2NE, LOT 1, LOT 2 |
| L2071908 | LEWIS MOORE ET AL | GULF OIL CORPORATION | 10/11/1946 | 14/436 | KEARNY | KS | T26S-R37W SEC 2: S2NW, LOT 3, LOT 4 |
| L2071907 | CHARLES MOORE ET UX | GULF OIL CORPORATION | 10/11/1946 | 14/445 | KEARNY | KS | T26S-R37W SEC 2: S2NW, LOT 3, LOT 4 |
| L2063804 | GWENDOLYN H EVES ET AL | CITIES SERVICE OIL COMPANY | 02/04/1943 | 9/420 | KEARNY | KS | T26S-R37W SEC 2: SW |
| L2072885 | JOHN J FLEET ET AL | W B OSBORN | 12/14/1944 | 12/381 | KEARNY | KS | T26S-R37W SEC 2: SW |
| L2065253 | EUROMEX OIL COMPANY INC | W B OSBORN | 05/25/1946 | 14/152 | KEARNY | KS | T26S-R37W SEC 2: SW |

| LEASE CODE | LESSOR | LESSEE | LEASE DATE | RECORDING INFO | COUNTY | STATE | LEGAL DESCRIPTION |
|---|---|---|---|---|---|---|---|
| L2071641 | W B OSBORN ET UX-1 | STANOLIND OIL AND GAS COMPANY | 09/14/1946 | 15/121 | KEARNY | KS | T26S-R37W SEC 2: SW |
| L2049116 | GWENDOLYN H EVES ET AL | CITIES SERVICE OIL COMPANY | 02/04/1943 | 28/305,305,305,305,305, 305,305, 37/573, 55/81, 550OG/369, 79/289, | KEARNY | KS | T26S-R37W SEC 2: SW, AS TO GAS RIGHTS ONLY |
| L2049117 | JOHN J FLEET ET AL | W B OSBORN | 12/14/1944 | 12/381, 28/305,305,305,305,305, 305,305, 37/573, 55/81, | KEARNY | KS | T26S-R37W SEC 2: SW, AS TO GAS RIGHTS ONLY |
| L2049118 | EUROMEX OIL COMPANY INC | W B OSBORN | 05/25/1946 | 14/152, 28/305, 37/573, 55/81, 550OG/369, 79/289, 83/341 | KEARNY | KS | T26S-R37W SEC 2: SW, AS TO GAS RIGHTS ONLY |
| L2049119 | W B OSBORN ET UX | STANOLIND OIL AND GAS COMPANY | 09/14/1946 | 15/121, 37/573, 43/279, 55/81, 550OG/369, 79/289, 83/341 | KEARNY | KS | T26S-R37W SEC 2: SW, AS TO GAS RIGHTS ONLY |
| L2067933 | GEORGE H TATE ESTATE | FIN-KER OIL & GAS PROD | 11/29/1945 | 13/374 | KEARNY | KS | T26S-R37W SEC 20: NE |
| L2068766 | BURDEN J L ET UX | STANOLIND OIL AND GAS CO | 02/13/1945 | 12/305 | KEARNY | KS | T26S-R37W SEC 20: NW |
| L2063952 | COONS MATILDA ET VIR | STANOLIND OIL AND GAS CO | 02/14/1945 | 12/325 | KEARNY | KS | T26S-R37W SEC 20: SE |
| L2068934 | WAECHTER OTTO ET AL | STANOLIND OIL AND GAS CO | 03/01/1945 | 12/457 | KEARNY | KS | T26S-R37W SEC 20: SW |
| L2072723 | COONS MATILDA C ET VIR | CITIES SERVICE OIL CO | 12/01/1942 | 9/337 | KEARNY | KS | T26S-R37W SEC 21: N2 |
| L2072871 | FLEET JOHN J ET AL | W B OSBORN | 12/14/1944 | 12/377 | KEARNY | KS | T26S-R37W SEC 21: N2, SW |
| L2066879 | OSBORN W B ETUX | STANOLIND OIL & GAS CO | 09/14/1946 | 15/118 | KEARNY | KS | T26S-R37W SEC 21: N2, SW |
| L2069958 | EUROMEX OIL COMPANY INC | W B OSBORN | 05/25/1946 | 14/160 | KEARNY | KS | T26S-R37W SEC 21: N2, SW |
| L2065044 | EQUAL ROYALTY CO ETAL | JOE E DENHAM | 05/10/1944 | 11/150 | KEARNY | KS | T26S-R37W SEC 21: S2 |
| L2063657 | FANNIE M BARBEN MARQUARDT ET VIR | CITIES SERVICE OIL COMPANY | 01/20/1943 | 9/396 | KEARNY | KS | T26S-R37W SEC 22: NE |
| L2063607 | T P LEE ESTATE ET AL | FIN-KER OIL & GAS PRODUCTIONCOMPANY TH | 01/15/1947 | 15/166 | KEARNY | KS | T26S-R37W SEC 22: NE |
| L2050644 | FANNIE M BARBEN MARQUARDT ET VIR | CITIES SERVICE OIL COMPANY | 01/20/1943 | 9/396 | KEARNY | KS | T26S-R37W SEC 22: NE |
| L2050645 | T P LEE ESTATE ET AL | FINKER OIL & GAS PRODUCTION COMPANY THE | 01/15/1947 | 15/166 | KEARNY | KS | T26S-R37W SEC 22: NE |
| L2050618 | T N THORPE ET UX | NORTHERN NATURAL GAS COMPANY | 04/17/1940 | 7/501 | KEARNY | KS | T26S-R37W SEC 22: SE<br>T26S-R37W SEC 35: NE, S2 |
| L2069505 | T N THORPE ET UX | NORTHERN NATURAL GAS COMPANY | 04/17/1940 | 7/501 | KEARNY | KS | T26S-R37W SEC 22: SE<br>T26S-R37W SEC 35: NE, S2 |
| L2069038 | WILLIAM BROADHURST ET UX | NORTHERN NATURAL GAS COMPANY | 03/12/1941 | 8/85 | KEARNY | KS | T26S-R37W SEC 22: W2 |
| L2050646 | WILLIAM BROADHURST ET UX | NORTHERN NATURAL GAS COMPANY | 03/12/1941 | 8/85 | KEARNY | KS | T26S-R37W SEC 22: W2 |
| L2064302 | GLADYS CROUCH ET AL | JOE E DENHAM | 03/16/1944 | 11/46 9729 | KEARNY | KS | T26S-R37W SEC 23: N2NE |
| L2050635 | GLADYS CROUCH ET AL | JOE E DENHAM | 03/16/1944 | 11/46 | KEARNY | KS | T26S-R37W SEC 23: N2NE |
| L2065062 | SUSANNAH A TATE ESTATE ET AL | COLUMBIAN FUEL CORP | 05/10/1948 | 17/216 | KEARNY | KS | T26S-R37W SEC 23: NW |

| LEASE CODE | LESSOR | LESSEE | LEASE DATE | RECORDING INFO | COUNTY | STATE | LEGAL DESCRIPTION |
|---|---|---|---|---|---|---|---|
| L2050633 | SUSANNAH A TATE ESTATE ET AL | COLUMBIAN FUEL CORP | 05/10/1948 | 17/216 | KEARNY | KS | T26S-R37W SEC 23: NW |
| L2065058 | LENORA V TATE ET AL | COLUMBIAN FUEL CORP | 05/10/1948 | 17/220 | KEARNY | KS | T26S-R37W SEC 23: SW |
| L2050634 | LENORA V TATE ET AL | COLUMBIAN FUEL CORP | 05/10/1948 | 17/220 | KEARNY | KS | T26S-R37W SEC 23: SW |
| L2068209 | USA KSBLM 018900 | C L ARCHBOLD | 12/31/1938 | UNRECORDED | KEARNY | KS | T26S-R37W SEC 24: N2 |
| L2049205 | USA KS018900 | C L ARCHBOLD | 12/31/1938 | UNKNOWN | KEARNY | KS | T26S-R37W SEC 24: N2 |
| L2069039 | WILLIAM BROADHURST ET UX | NORTHERN NATURAL GAS COMPANY | 03/12/1941 | 8/86 | KEARNY | KS | T26S-R37W SEC 25: ALL |
| L2050671 | WILLIAM BROADHURST ET UX | NORTHERN NATURAL GAS COMPANY | 03/12/1941 | 2/360, 2/405, 20/266,266, 23/260, 8/86 | KEARNY | KS | T26S-R37W SEC 25: ALL |
| L2069330 | AUSTIN HUTTON ET UX | NORTHERN NATURAL GAS COMPANY | 04/05/1940 | 7/500 | KEARNY | KS | T26S-R37W SEC 26: E2 |
| L2050654 | AUSTIN HUTTON ET UX | NORTHERN NATURAL GAS COMPANY | 04/05/1940 | 7/500 | KEARNY | KS | T26S-R37W SEC 26: E2 |
| L2065059 | LENORA V TATE ET AL | COLUMBIAN FUEL CORP | 05/10/1948 | 17/224 | KEARNY | KS | T26S-R37W SEC 26: NW |
| L2050655 | LENORA V TATE ET AL | COLUMBIAN FUEL CORP | 05/10/1948 | 17/224 | KEARNY | KS | T26S-R37W SEC 26: NW |
| L2069331 | ETHEL M ROWE | NORTHERN NATURAL GAS COMPANY | 04/05/1940 | 7/471 | KEARNY | KS | T26S-R37W SEC 26: SW |
| L2050653 | ETHEL M ROWE | NORTHERN NATURAL GAS COMPANY | 04/05/1940 | 7/471 | KEARNY | KS | T26S-R37W SEC 26: SW |
| L2064262 | WILLIAM BROADHURST ET UX | NORTHERN NATURAL GAS COMPANY | 03/12/1941 | 8/84 | KEARNY | KS | T26S-R37W SEC 27: E2, NW |
| L2050668 | WILLIAM BROADHURST ET UX | NORTHERN NATURAL GAS COMPANY | 03/12/1941 | 251/687, 26/179, 41/416, 45/594, 54/395, 58/7, 8/84 | KEARNY | KS | T26S-R37W SEC 27: E2, NW |
| L2069332 | MAUDE REEVE ET AL | NORTHERN NATURAL GAS COMPANY | 04/05/1940 | 7/502 | KEARNY | KS | T26S-R37W SEC 27: SW |
| L2050667 | MAUDE REEVE ET AL | NORTHERN NATURAL GAS COMPANY | 04/05/1940 | 251/687, 26/179, 41/416, 45/594, 54/295, 58/7, 7/502 | KEARNY | KS | T26S-R37W SEC 27: SW |
| L2064580 | HERBERT D JOHNSON ET UX | NORTHERN NATURAL GAS COMPANY | 04/06/1940 | 7/474 | KEARNY | KS | T26S-R37W SEC 28: E2, SW |
| L2050513 | HERBERT D JOHNSON ET UX | NORTHERN NATURAL GAS COMPANY | 04/06/1940 | 7/474, 8/48 | KEARNY | KS | T26S-R37W SEC 28: E2, SW |
| L2064562 | OTTO WAECHTER ET AL | NORTHERN NATURAL GAS COMPANY | 04/05/1940 | 7/468 | KEARNY | KS | T26S-R37W SEC 28: NW |
| L2050514 | OTTO WAECHTER ET AL | NORTHERN NATURAL GAS COMPANY | 04/05/1940 | 7/468, 7/468 | KEARNY | KS | T26S-R37W SEC 28: NW |
| L2064564 | OTTO WAECHTER ET AL | NORTHERN NATURAL GAS CO | 04/05/1940 | 7/469 | KEARNY | KS | T26S-R37W SEC 29: ALL |
| L2051393 | OTTO WAECHTER ET AL | NORTHERN NATURAL GAS CO | 04/05/1940 | 31/279, 7/469 | KEARNY | KS | T26S-R37W SEC 29: ALL |
| L2050651 | OTTO WAECHTER ET AL | NORTHERN NATURAL GAS COMPANY | 04/05/1940 | 7/470 | KEARNY | KS | T26S-R37W SEC 30: E2, E2W2, LOT 1, LOT 2, LOT 3, LOT 4 |
| L2064563 | OTTO WAECHTER ET AL | NORTHERN NATURAL GAS COMPANY | 04/05/1940 | 7/470 | KEARNY | KS | T26S-R37W SEC 30: E2, LOT 1, LOT 2, LOT 3, LOT 4<br>T26S-R37W SEC 30: E2W2, LOT 1, LOT 2, LOT 3, LOT 4 |

| LEASE CODE | LESSOR | LESSEE | LEASE DATE | RECORDING INFO | COUNTY | STATE | LEGAL DESCRIPTION |
|---|---|---|---|---|---|---|---|
| L2065621 | J W MCRAE ET UX | MAGNOLIA PETROLEUM COMPANY | 07/03/1928 | 2/212 | KEARNY | KS | T26S-R37W SEC 31: ALL |
| L2071400 | EXXONMOBIL, SEC: 31-26S-37W KEARNY KS | LINN ENERGY HOLDINGS LLC ET AL | 08/24/2016 | 274/414 | KEARNY | KS | T26S-R37W SEC 31: ALL |
| L2069376 | C A LOUCKS ET UX & ET AL | MAGNOLIA PETROLEUM COMPANY | 04/08/1953 | 24/354 | KEARNY | KS | T26S-R37W SEC 31: E2 |
| L2049273 | C A LOUCKS ET UX & ET AL | MAGNOLIA PETROLEUM COMPANY | 04/08/1953 | 18/101, 18/128, 24/354 | KEARNY | KS | T26S-R37W SEC 31: E2 |
| L2069377 | LENORA V TATE | MAGNOLIA PETROLEUM COMPANY | 04/08/1953 | 23/95 | KEARNY | KS | T26S-R37W SEC 31: E2NW, LOT 1, LOT 2 |
| L2049274 | LENORA V TATE | MAGNOLIA PETROLEUM COMPANY | 04/08/1953 | 18/102, 18/11, 23/95 | KEARNY | KS | T26S-R37W SEC 31: E2NW, LOT 1, LOT 2 |
| L2065497 | MERL A ROSEL ET UX & ET AL | MAGNOLIA PETROLEUM COMPANY | 06/18/1946 | 14/136 | KEARNY | KS | T26S-R37W SEC 31: E2SW, LOT 3, LOT 4 |
| L2049275 | MERL A ROSEL ET UX & ET AL | MAGNOLIA PETROLEUM COMPANY | 06/18/1946 | 14/136 | KEARNY | KS | T26S-R37W SEC 31: E2SW, LOT 3, LOT 4 |
| L2064609 | C L JURY JR | NORTHERN NATURAL GAS COMPANY | 04/09/1940 | 7/575 | KEARNY | KS | T26S-R37W SEC 32: N2SESESE, NE, NESE, NESESE, SW, W2SE, S2SESE |
| L2050538 | C L JURY JR | NORTHERN NATURAL GAS COMPANY | 04/09/1940 | 7/575 | KEARNY | KS | T26S-R37W SEC 32: N2SESESE, NE, NESE, NESESE, SW, W2SE, W2SESE |
| L2064511 | ROYALTY HOLDING COMPANY | NORTHERN NATURAL GAS PRODUCINGCOMPANY | 03/31/1954 | 11/153, 25/324 | KEARNY | KS | T26S-R37W SEC 32: NW |
| L2069762 | DEAN M STACY ET UX | JOE DENHAM | 05/10/1944 | 25/383 | KEARNY | KS | T26S-R37W SEC 32: NW |
| L2069288 | GULF COAST WESTERN OIL CO | NORTHERN NATURAL GAS PRODUCINGCOMPANY | 03/31/1954 | 25/328 | KEARNY | KS | T26S-R37W SEC 32: NW |
| L2068682 | DAISY D BLANKENSHIP | NORTHERN NATURAL GAS PRODUCINGCOMPANY | 02/08/1957 | 30/557 | KEARNY | KS | T26S-R37W SEC 32: NW |
| L2068683 | P S MCCORMICK ET UX | NORTHERN NATURAL GAS PRODUCINGCOMPANY | 02/08/1957 | 30/555 | KEARNY | KS | T26S-R37W SEC 32: NW |
| L2050540 | ROYALTY HOLDING COMPANY | NORTHERN NATURAL GAS PRODUCING COMPANY | 03/31/1954 | 11/153, 2/320, 25/324, 6/269, 9/618, 9/618,619 | KEARNY | KS | T26S-R37W SEC 32: NW |
| L2050541 | DEAN M STACY ET UX | JOE DENHAM | 05/10/1944 | 2/320, 25/383, 9/618 | KEARNY | KS | T26S-R37W SEC 32: NW |
| L2050542 | GULF COAST WESTERN OIL CO | NORTHERN NATURAL GAS PRODUCING COMPANY | 03/31/1954 | 25/328 | KEARNY | KS | T26S-R37W SEC 32: NW |
| L2050543 | DAISY D BLANKENSHIP | NORTHERN NATURAL GAS PRODUCING COMPANY | 02/08/1957 | 30/557 | KEARNY | KS | T26S-R37W SEC 32: NW |
| L2050544 | P S MCCORMICK ET UX | NORTHERN NATURAL GAS PRODUCING COMPANY | 02/08/1957 | 30/555 | KEARNY | KS | T26S-R37W SEC 32: NW |
| L2071339 | MINNIE J JURY | NORTHERN NATURAL GAS PRODUCINGCOMPANY | 08/21/1956 | 30/75 | KEARNY | KS | T26S-R37W SEC 32: S2SESESE |
| L2050539 | MINNIE J JURY | NORTHERN NATURAL GAS PRODUCING COMPANY | 08/21/1956 | 30/75 | KEARNY | KS | T26S-R37W SEC 32: S2SESESE |
| L2069343 | HERBERT D JOHNSON ET UX | NORTHERN NATURAL GAS COMPANY | 04/06/1940 | 7/473 | KEARNY | KS | T26S-R37W SEC 33: N2, N2S2 |
| L2068680 | EDNA B PETRO ET VIR | MAGNOLIA PETROLEUM COMPANY | 02/08/1945 | 12/418 | KEARNY | KS | T26S-R37W SEC 33: S2S2 |
| L2049264 | EDNA B PETRO ET VIR | MAGNOLIA PETROLEUM COMPANY | 02/08/1945 | 12/418, 16/242, 16/283, 2/204, 2/204, 54/395, 7/550 | KEARNY | KS | T26S-R37W SEC 33: S2S2 |

| LEASE CODE | LESSOR | LESSEE | LEASE DATE | RECORDING INFO | COUNTY | STATE | LEGAL DESCRIPTION |
|---|---|---|---|---|---|---|---|
| L2064263 | WILLIAM BROADHURST ET UX | NORTHERN NATURAL GAS COMPANY | 03/12/1941 | 8/83 | KEARNY | KS | T26S-R37W SEC 34: ALL |
| L2050669 | WILLIAM BROADHURST ET UX | NORTHERN NATURAL GAS COMPANY | 03/12/1941 | 20/251, 251/687, 26/179, 41/416, 45/594, 54/395, 58/7, 8/257, | KEARNY | KS | T26S-R37W SEC 34: ALL |
| L2064561 | EDGAR J ROWE | NORTHERN NATURAL GAS COMPANY | 04/05/1940 | 7/472 | KEARNY | KS | T26S-R37W SEC 35: NW |
| L2050617 | EDGAR J ROWE | NORTHERN NATURAL GAS COMPANY | 04/05/1940 | 7/472 | KEARNY | KS | T26S-R37W SEC 35: NW |
| L2064264 | WILLIAM BROADHURST ET UX | NORTHERN NATURAL GAS COMPANY | 03/12/1941 | 8/24 | KEARNY | KS | T26S-R37W SEC 36: ALL |
| L2050670 | WILLIAM BROADHURST ET UX | NORTHERN NATURAL GAS COMPANY | 03/12/1941 | 2/360, 2/405, 20/267, 23/260, 8/24, 8/257 | KEARNY | KS | T26S-R37W SEC 36: ALL |
| L2064147 | WAECHTER OTTO ET AL | STANOLIND OIL AND GAS CO | 03/01/1945 | 12/456 | KEARNY | KS | T26S-R37W SEC 4: S2, SENW |
| L2068936 | WAECHTER OTTO ET AL | STANOLIND OIL AND GAS CO | 03/01/1945 | 12/462 | KEARNY | KS | T26S-R37W SEC 5: S2, S2N2 |
| L2068221 | USA KSGLO 010209 | STANOLIND OIL AND GAS COMPANY | 01/01/1945 | 70/337 | KEARNY | KS | T26S-R37W SEC 6: ALL |
| L2064149 | WAECHTER OTTO ET AL | STANOLIND OIL AND GAS CO | 03/01/1945 | 12/459 | KEARNY | KS | T26S-R37W SEC 6: NW, LOT 3, LOT 4 |
| L2064098 | WAECHTER LELAND C ET UX | STANOLIND OIL AND GAS CO | 02/26/1945 | 12/343 | KEARNY | KS | T26S-R37W SEC 6: S2NE, LOT 1, LOT 2<br>T26S-R37W SEC 6: SENW, LOT 1, LOT 2 |
| L2068935 | WAECHTER OTTO ET AL | STANOLIND OIL AND GAS CO | 03/01/1945 | 12/460 | KEARNY | KS | T26S-R37W SEC 7: E2NW, NE, W2NW |
| L2067372 | LYONS EZRA ET UX | INDIAN TERR ILLUMINATING OIL CO | 10/24/1937 | 6/126 | KEARNY | KS | T26S-R37W SEC 7: S2 |
| L2068937 | WAETCHER FRIDA ET AL | STANOLIND OIL AND GAS CO | 03/01/1945 | 12/465 | KEARNY | KS | T26S-R37W SEC 8: N2, SE, W2 |
| L2068938 | WAETCHER OTTO ET AL | HONOLULU OIL CORP | 03/01/1945 | 12/455 | KEARNY | KS | T26S-R37W SEC 9: E2, NW, SW |
| L2050708 | HERBERT D JOHNSON ET UX | NORTHERN NATURAL GAS COMPANY | 04/06/1940 | 7/473 | KEARNY | KS | T26S-R37W SEC: 33 N2, N2S2 |
| L2068707 | MCKINNEY IDA W ET VIR | STANOLIND OIL AND GAS CO | 02/10/1945 | 12/301 | KEARNY | KS | T26S-R38W SEC 1: NENE, LOT 1, LOT 2, LOT 3, LOT4<br>T26S-R38W SEC 1: NENW, LOT 1, LOT 2, LOT 3, LOT4<br>T26S-R38W SEC 1: NWNE, LOT 1, LOT 2, LOT 3, LOT4 |
| L2063865 | MCKINNEY IDA W ET VIR | STANOLIND OIL AND GAS CO | 02/10/1945 | 12/302 | KEARNY | KS | T26S-R38W SEC 1: S2<br>T26S-R38W SEC 2: SW |
| L2068869 | ANDERSON J J ET UX | STANOLIND OIL AND GAS CO | 02/22/1945 | 12/335 | KEARNY | KS | T26S-R38W SEC 10: N2 |
| L2067333 | FELDMAN EDWARD | G N BABCOCK | 10/22/1937 | 6/119 | KEARNY | KS | T26S-R38W SEC 10: SE |
| L2070939 | HEARON EDNA COOPER C | STANOLIND OIL AND GAS CO | 08/02/1947 | 16/9 | KEARNY | KS | T26S-R38W SEC 10: SW |
| L2065239 | BARBEN EMIL G ET AL | STANOLIND OIL AND GAS CO | 05/25/1946 | 14/93 | KEARNY | KS | T26S-R38W SEC 11: N2 |
| L2069949 | BARBEN EMIL G ET AL | STANOLIND OIL AND GAS CO | 05/25/1946 | 14/92 | KEARNY | KS | T26S-R38W SEC 11: S2 |
| L2065240 | BARBEN EMIL G ET AL | STANOLIND OIL AND GAS CO | 05/25/1946 | 14/94 | KEARNY | KS | T26S-R38W SEC 12: N2 |
| L2064145 | WAECHTER OTTO ET AL | STANOLIND OIL AND GAS CO | 03/01/1945 | 12/452 | KEARNY | KS | T26S-R38W SEC 12: SE |

| LEASE CODE | LESSOR | LESSEE | LEASE DATE | RECORDING INFO | COUNTY | STATE | LEGAL DESCRIPTION |
|---|---|---|---|---|---|---|---|
| L2068262 | TATE LENORA V | STANOLIND OIL AND GAS COMPANY | 01/02/1947 | 15/45 | KEARNY | KS | T26S-R38W SEC 12: SW |
| L2064115 | GLASER E L | STANOLIND OIL & GAS CO | 02/28/1945 | 13/14 | KEARNY | KS | T26S-R38W SEC 13: N2, S2 |
| L2070766 | EVERETT MARTIN ET AL | STANOLIND OIL AND GAS CO | 07/27/1945 | 13/128 | KEARNY | KS | T26S-R38W SEC 13: NE, NW |
| L2071782 | EVERETT C D ET UX | STANOLIND OIL AND GAS COMPANY | 10/01/1945 | 13/177 | KEARNY | KS | T26S-R38W SEC 13: NW<br>T26S-R38W SEC 14: NE |
| L2064117 | GLASER E L | STANOLIND OIL AND GAS COMPANY | 02/28/1945 | 13/15 | KEARNY | KS | T26S-R38W SEC 14: NE |
| L2064116 | GLASER E L | STANOLIND OIL AND GAS COMPANY | 02/28/1945 | 13/13 | KEARNY | KS | T26S-R38W SEC 14: SE |
| L2068914 | GLASER E L | STANOLIND OIL AND GAS COMPANY | 02/28/1945 | 13/12 | KEARNY | KS | T26S-R38W SEC 14: W2 |
| L2067334 | WILLITS L B ET UX | INDIAN OIL COMPANY | 10/22/1937 | 5/632 | KEARNY | KS | T26S-R38W SEC 15: N2, S2, SE, SW |
| L2069703 | EQUAL ROYALTY CO ET AL | STANOLIND OIL & GAS CO | 05/03/1938 | 7/629 | KEARNY | KS | T26S-R38W SEC 15: S2 |
| L2071837 | WARNER CLIFFORD ET UX | GULF OIL CORPORATION | 10/04/1946 | 14/399 | KEARNY | KS | T26S-R38W SEC 16: E2 |
| L2070476 | WITHERS ARTHUR R ET UX | JOE E DENHAM | 07/12/1943 | 10/283 | KEARNY | KS | T26S-R38W SEC 16: W2 |
| L2070459 | JOHNSTON H E ET UX | JOE E DENHAM | 07/12/1943 | 10/242 | KEARNY | KS | T26S-R38W SEC 17: N2, SE, W2 |
| L2070447 | BARBEN E G | JOE E DENHAM | 07/12/1943 | 10/201 | KEARNY | KS | T26S-R38W SEC 18: NE |
| L2065723 | ROGERS FRED L ET UX | JOE E DENHAM | 07/12/1943 | 10/291 | KEARNY | KS | T26S-R38W SEC 18: NW, SW |
| L2072130 | FREASE ELMER M ET AL | JOE E DENHAM | 10/22/1947 | 16/340 | KEARNY | KS | T26S-R38W SEC 18: SE |
| L2065043 | EQUAL ROYALTY CO ETAL | JOE E DENHAM | 05/10/1944 | 11/149 | KEARNY | KS | T26S-R38W SEC 18: SE<br>T26S-R38W SEC 30: NE |
| L2065722 | PRICE GEORGE E | JOE E DENHAM | 07/12/1943 | 10/323 | KEARNY | KS | T26S-R38W SEC 19: E2 |
| L2065703 | DOERR A A ET UX | JOE DENHAM | 07/12/1943 | 10/240 | KEARNY | KS | T26S-R38W SEC 19: NW |
| L2070477 | YOUNG RETTA D ET VIR | JOE E DENHAM | 07/12/1943 | 10/355 | KEARNY | KS | T26S-R38W SEC 19: SW |
| L2071589 | RUSSELL T BEATY ESTATE | STANOLIND OIL COMPANY | 09/08/1939 | 7/288 | KEARNY | KS | T26S-R38W SEC 2: NENE, LOT 1, LOT 2, LOT 3, LOT 4<br>T26S-R38W SEC 2: NENW, LOT 1, LOT 2, LOT 3, LOT 4<br>T26S-R38W SEC 2: NWNE, LOT 1, LOT 2, LOT 3, LOT 4 |
| L2070470 | SEITZ LLOYD ET AL | JOE E DENHAM | 07/12/1943 | 10/228 | KEARNY | KS | T26S-R38W SEC 20: E2 |
| L2069186 | TENNEY FREDERICK W ET UX | JOE E DENHAM | 03/24/1944 | 11/49 | KEARNY | KS | T26S-R38W SEC 20: NW |
| L2064249 | BARBEN EMIL G | FRED C KOCH | 03/11/1944 | 11/10 | KEARNY | KS | T26S-R38W SEC 20: SW |
| L2066315 | ROBINSON ORPHA | E A PRICE | 08/06/1941 | 8/456 | KEARNY | KS | T26S-R38W SEC 21: N2, NE, SE, SW, W2 |
| L2068974 | REXROAD CHARLES ET UX | STANOLIND OIL AND GAS CO | 03/05/1945 | 12/345 | KEARNY | KS | T26S-R38W SEC 22: NE |

| LEASE CODE | LESSOR | LESSEE | LEASE DATE | RECORDING INFO | COUNTY | STATE | LEGAL DESCRIPTION |
|---|---|---|---|---|---|---|---|
| L2063912 | HUTTON J R ET AL | STANOLIND OIL AND GAS CO | 02/12/1945 | 12/352 | KEARNY | KS | T26S-R38W SEC 22: NW |
| L2068983 | RAMSEY MILDRED ET AL | STANOLIND OIL AND GAS CO | 03/06/1945 | 12/450 | KEARNY | KS | T26S-R38W SEC 22: SE |
| L2072699 | TATE S A | FIN-KER OIL & GAS PROD | 11/29/1945 | 13/272 | KEARNY | KS | T26S-R38W SEC 22: SW |
| L2064959 | REXROAD M P ETUX | STANOLIND OIL & GAS CO | 05/01/1945 | 12/598 | KEARNY | KS | T26S-R38W SEC 23: E2 |
| L2064504 | REXROAD CHARLES ETUX | STANOLIND OIL & GAS CO | 03/31/1945 | 12/482 | KEARNY | KS | T26S-R38W SEC 23: W2 |
| L2071825 | EVELEIGH ALBERT | GULF OIL CORPORATION | 10/04/1946 | 14/395 | KEARNY | KS | T26S-R38W SEC 24: NE |
| L2064066 | EVELEIGH JOHN L ET UX | STANOLIND OIL AND GAS CO | 02/23/1945 | 12/391 | KEARNY | KS | T26S-R38W SEC 24: NW |
| L2064146 | WAECHTER OTTO ET AL | STANOLIND OIL AND GAS CO | 03/01/1945 | 12/453 | KEARNY | KS | T26S-R38W SEC 24: SE |
| L2064572 | REXROAD MARY E | STANOLIND OIL AND GAS CO | 04/05/1945 | 12/479 | KEARNY | KS | T26S-R38W SEC 24: SW |
| L2069333 | OTTO WAECHTER ET AL | NORTHERN NATURAL GAS COMPANY | 04/05/1940 | 7/467 | KEARNY | KS | T26S-R38W SEC 25: ALL |
| L2050818 | OTTO WAECHTER ET AL | NORTHERN NATURAL GAS COMPANY | 04/05/1940 | 7/467 | KEARNY | KS | T26S-R38W SEC 25: ALL |
| L2071810 | MCMICHAEL FRANK E ET UX | GULF OIL CORPORATION | 10/02/1946 | 13/548 | KEARNY | KS | T26S-R38W SEC 26: N2 |
| L2072663 | MCCOY ELLA W ET AL | JOE E DENHAM | 11/26/1943 | 10/478 | KEARNY | KS | T26S-R38W SEC 26: SE |
| L2068844 | MCMICHAEL FRANK E | FRED C KOCH | 02/19/1944 | 10/543 | KEARNY | KS | T26S-R38W SEC 26: SW |
| L2070143 | WOHLFROM JOSEPH FRANK | JOE E DENHAM | 06/08/1943 | 10/130 | KEARNY | KS | T26S-R38W SEC 27: W2 |
| L2070461 | KIISTNER P C ETUX | JOE E DENHAM | 07/12/1943 | 10/356 | KEARNY | KS | T26S-R38W SEC 28: E2 |
| L2070453 | DOERR A A ET UX | JOE E DENHAM | 07/12/1943 | 10/241 | KEARNY | KS | T26S-R38W SEC 28: W2 |
| L2065702 | DOERR A A ET UX | JOE E DENHAM | 07/12/1943 | 10/239 | KEARNY | KS | T26S-R38W SEC 29: N2, N2S2 |
| L2065718 | NEFF E G ET UX | JOE E DENHAM | 07/12/1943 | 10/270 | KEARNY | KS | T26S-R38W SEC 29: S2S2 |
| L2071916 | MCKINNEY IDA W ET VIR | GULF OIL CORPORATION | 10/12/1946 | 14/439 | KEARNY | KS | T26S-R38W SEC 3: E2 |
| L2064877 | MCKINNEY IDA W ET VIR | THE TEXAS COMPANY | 04/24/1947 | 15/343 | KEARNY | KS | T26S-R38W SEC 3: W2 |
| L2072131 | LOGAN RUTH L ET AL | JOE E DENHAM | 10/22/1947 | 16/344 | KEARNY | KS | T26S-R38W SEC 30: NE |
| L2065710 | GROVES W C ET UX | JOE E DENHAM | 07/12/1943 | 10/262 | KEARNY | KS | T26S-R38W SEC 30: NW |
| L2070795 | SHAFFER MARY E ET AL | JOE E DENHAM | 07/29/1943 | 10/428 | KEARNY | KS | T26S-R38W SEC 30: SE<br>T26S-R38W SEC 32: W2<br>T26S-R38W SEC 33: S2NE, S2NW |
| L2071112 | SHAFFER ROBERT H | DENHAM JOE E | 08/10/1943 | 10/425 | KEARNY | KS | T26S-R38W SEC 30: SE<br>T26S-R38W SEC 32: W2<br>T26S-R38W SEC 33: S2NE, S2NW |

| LEASE CODE | LESSOR | LESSEE | LEASE DATE | RECORDING INFO | COUNTY | STATE | LEGAL DESCRIPTION |
|---|---|---|---|---|---|---|---|
| L2070475 | WELTNER LAURA B | JOE E DENHAM | 07/12/1943 | 10/353 | KEARNY | KS | T26S-R38W SEC 30: SW |
| L2070796 | SHAFFER MARY E ET AL | JOE E DENHAM | 07/29/1943 | 10/434 | KEARNY | KS | T26S-R38W SEC 31: E2, NW, SW |
| L2071110 | SHAFFER ROBERT | JOE E DENHAM | 08/10/1943 | 10/431 | KEARNY | KS | T26S-R38W SEC 31: E2, NW, SW |
| L2070467 | NEFF E G ET UX | JOE E DENHAM | 07/12/1943 | 10/271 | KEARNY | KS | T26S-R38W SEC 32: NE |
| L2070466 | NEFF E G ET UX | JOE E DENHAM | 07/12/1943 | 10/269 | KEARNY | KS | T26S-R38W SEC 32: SE |
| L2070679 | SHAFFER CLARENCE P ET UX | JOE E DENHAM | 07/20/1943 | 10/263 | KEARNY | KS | T26S-R38W SEC 33: N2N2, N2NE, N2NW |
| L2065712 | HARVEY FLORENCE I ET AL | JOE E DENHAM | 07/12/1943 | 10/206 | KEARNY | KS | T26S-R38W SEC 33: SE |
| L2070455 | GESSNER FRED A | JOE E DENHAM | 07/12/1943 | 10/421 | KEARNY | KS | T26S-R38W SEC 33: SW |
| L2064011 | BURDEN J L ET UX | FRED C KOCH | 02/18/1944 | 10/541 | KEARNY | KS | T26S-R38W SEC 34: E2 |
| L2070606 | HARVEY FLORENCE I ET AL | JOE E DENHAM | 07/17/1943 | 10/257 | KEARNY | KS | T26S-R38W SEC 34: NW, SW |
| L2065047 | EQUAL ROYALTY COMPANY ET AL | JOE E DENHAM | 05/10/1944 | 12/118 | KEARNY | KS | T26S-R38W SEC 34: NW, SW |
| L2067696 | BURDEN J L ET UX | EARL M HENDERSON | 11/12/1941 | 9/131 | KEARNY | KS | T26S-R38W SEC 35: NE |
| L2072443 | BURDEN J L ET UX | EARL M HENDERSON | 11/12/1941 | 9/130 | KEARNY | KS | T26S-R38W SEC 35: NW |
| L2072442 | BURDEN J L ET UX | EARL M HENDERSON | 11/12/1941 | 9/133 | KEARNY | KS | T26S-R38W SEC 35: SE |
| L2072444 | BURDEN J L ET UX | EARL M HENDERSON | 11/12/1941 | 9/132 | KEARNY | KS | T26S-R38W SEC 35: SW |
| L2071385 | EXXONMOBIL OIL CORPORATION | LINN ENERGY HOLDINGS LLC ET AL | 08/24/2016 | 274/402 | KEARNY | KS | T26S-R38W SEC 36: ALL |
| L2064207 | MARGARET A HUMPHREYS ET VIR | MAGNOLIA PETROLEUM COMPANY | 03/07/1947 | 15/246 | KEARNY | KS | T26S-R38W SEC 36: E2 |
| L2049271 | MARGARET A HUMPHREYS ET VIR | MAGNOLIA PETROLEUM COMPANY | 03/07/1947 | 14/81, 15/246, 16/172, 16/244, 16/351 | KEARNY | KS | T26S-R38W SEC 36: E2 |
| L2071991 | H F KREY ET UX | MAGNOLIA PETROLEUM COMPANY | 10/17/1945 | 13/234 | KEARNY | KS | T26S-R38W SEC 36: W2 |
| L2049272 | H F KREY ET UX | MAGNOLIA PETROLEUM COMPANY | 10/17/1945 | 13/234, 16/243, 18/103 | KEARNY | KS | T26S-R38W SEC 36: W2 |
| L2065728 | SPENCER HARRY J ET UX | JOE E DENHAM | 07/12/1943 | 10/203 | KEARNY | KS | T26S-R38W SEC 4: NENE, LOT 1, LOT 2<br>T26S-R38W SEC 4: NWNE, LOT 1, LOT 2<br>T26S-R38W SEC 4: S2NE, LOT 1, LOT 2 |
| L2065727 | SPENCER CHARLES H | JOE E DENHAM | 07/12/1943 | 10/261 | KEARNY | KS | T26S-R38W SEC 4: NW, LOT 3<br>T26S-R38W SEC 4: S2NW, LOT 3 |
| L2065769 | WILLITS L B ET UX | JOE E DENHAM | 07/13/1943 | 10/237 | KEARNY | KS | T26S-R38W SEC 4: NW, LOT 4 |
| L2065726 | SPENCER CHARLES H | JOE E DENHAM | 07/12/1943 | 10/204 | KEARNY | KS | T26S-R38W SEC 4: SE |
| L2070460 | KIISTNER DOROTHY C ET AL | JOE E DENHAM | 07/12/1943 | 10/268 | KEARNY | KS | T26S-R38W SEC 4: SW |

| LEASE CODE | LESSOR | LESSEE | LEASE DATE | RECORDING INFO | COUNTY | STATE | LEGAL DESCRIPTION |
|---|---|---|---|---|---|---|---|
| L2070516 | WILLITS L B ET UX | JOE E DENHAM | 07/13/1943 | 10/238 | KEARNY | KS | T26S-R38W SEC 5: ALL |
| L2070206 | MARTIN LELA Z ET VIR | KANSAS OIL & GAS PROD | 06/14/1948 | 18/334 | KEARNY | KS | T26S-R38W SEC 6: E2SW, LOT 3, LOT 4<br>T26S-R38W SEC 6: NENW, LOT 3, LOT 4<br>T26S-R38W SEC 6: NWNW, LOT 3, LOT 4 |
| L2070515 | WILLITS L B ET UX | JOE DENHAM | 07/13/1943 | 10/236 | KEARNY | KS | T26S-R38W SEC 6: NE, LOT 1, LOT 2 |
| L2065714 | MARTIN LELA Z ET VIR | JOE E DENHAM | 07/12/1943 | 10/295 | KEARNY | KS | T26S-R38W SEC 6: S2NE |
| L2065733 | WITHERS ARTHUR R ET UX | JOE E DENHAM | 07/12/1943 | 10/284 | KEARNY | KS | T26S-R38W SEC 7: N2, S2 |
| L2070558 | WILLITS L B ET UX | JOE E DENHAM | 07/15/1943 | 10/235 | KEARNY | KS | T26S-R38W SEC 8: E2 |
| L2071036 | BEYMER ETHEL M ET VIR | JOE E DENHAM | 08/06/1943 | 10/292 | KEARNY | KS | T26S-R38W SEC 8: NW |
| L2065709 | GREEN C F ET UX | JOE E DENHAM | 07/12/1943 | 10/470 | KEARNY | KS | T26S-R38W SEC 8: SW |
| L2070458 | JAMES O E ET UX | JOE E DENHAM | 07/12/1943 | 10/258 | KEARNY | KS | T26S-R38W SEC 9: N2 |
| L2065729 | STRONG WARREN | JOE E DENHAM | 07/12/1943 | 10/211 | KEARNY | KS | T26S-R38W SEC 9: S2 |
| L2066735 | MCMICHAEL W S | WALLINGFORD GRAIN CORP | 08/30/1947 | 16/97 | KEARNY | KS | T26S-R38W, SEC 27: E2, NE, SE |
| L2074170 | A C MOORE | COLUMBIAN FUEL CORP | 01/28/1946 | 8/164 | KEARNY | KS | T27W, R36W SEC 5: NW |
| L2791499 | STATE OF KANSAS DEPT OF REVENUE | FRED C KOCH | 08/26/1944 | 11/579 | KEARNY | KS | T25S-R37W SEC 13<br>T25S-R38W SECS 1-4<br>T24S-R38W SEC 31 AND 33 |
| L2074409 | JULIA F STITES | ROCK ISLAND OIL & REFINING CO INC | 02/27/1954 | 25/214 | KEARNY | KS | T23S-R37W SEC 6: LOT 6, LOT 7, E2SW (ADA SW) |
| L2066017 | BAUGHMAN JOHN W ET UX | JOE E DENHAM | 07/27/1944 | 11/370 | KEARNY, MCPHERSON | KS | T21S-R35W SEC 35: NE |

**Exhibit A-1**

**Wells and Units**

(See attached.)

| Name | Alternative Well Name | Enertia ID | EJ Hugoton DEVCO / Yield CO ABS | State | County | Api Number | Op/NonOp |
|---|---|---|---|---|---|---|---|
| 1179.131 - BEATY H-4HPI | BEATY H-4HPI | 11790131 | DevCo | KS | KEARNY | 15093184PD | Operated |
| 1179.163 - BELL 2 | BELL 2 | 11790163 | DevCo | KS | KEARNY | 1509320853 | Operated |
| 1179.253 - BRONK 1 | BRONK 1 | 11790253 | DevCo | KS | KEARNY | 1509300091 | Operated |
| 1100.018 - BUCK I-1 | BUCK I-1 | 11000018 | DevCo | KS | KEARNY | 1509321584 | Operated |
| 1184.025 - CAMPBELL 20 001 | CAMPBELL 20 001 | 11840025 | DevCo | KS | KEARNY | 1509300234 | Operated |
| 1181.099 - CLAYPOOL 1 | CLAYPOOL 1 | 11792098 | DevCo | KS | KEARNY | 1509320029 | Operated |
| 1179.485 - DOTSON 3 | DOTSON 3 | 11790485 | DevCo | KS | KEARNY | 1509320242 | Operated |
| 1099.287 - Evans B1-4 ATU-127X | Evans B1-4 ATU-127X | 10981286 | DevCo | KS | KEARNY | 1509322000 | Operated |
| 1092.063 - Fletcher 7 | Fletcher 7 | 10920063 | DevCo | KS | KEARNY | 1509321789 | Operated |
| 1102.001 - ADAMS 1 SWD | ADAMS 1 SWD | 11020001 | DevCo | KS | KEARNY | 1509320776 | Operated |
| 1184.088 - HAWKINS 34 002 | HAWKINS 34 002 | 11840088 | DevCo | KS | KEARNY | 1509321472 | Operated |
| 2033.004 - ADAMS 1-2 N/O | ADAMS 1-2 N/O | 20330004 | DevCo | KS | KEARNY | 1509320409 | NonOp |
| 1092.043 - Duvall 1 (SWD) | Duvall 1 (SWD) | 10920043 | DevCo | KS | KEARNY | 1509300380 | Operated |
| 1102.007 - ERNEST WHITE 1 | ERNEST WHITE 1 | 11020007 | DevCo | KS | KEARNY | 1509320696 | Operated |
| 1184.123 - KLEEMAN, E.L. 2 V | KLEEMAN, E.L. 2 V | 11840123 | DevCo | KS | KEARNY | 1509320324 | Operated |
| 1100.121 - LEE 11-2 | LEE 11-2 | 11000121 | DevCo | KS | KEARNY | 1509320292 | Operated |
| 1100.179 - LEE 6-2 | LEE 6-2 | 11000179 | DevCo | KS | KEARNY | 1509320220 | Operated |
| 1180.107 - LINDNER 2HI | LINDNER 2HI | 11791106 | DevCo | KS | KEARNY | 1509321259 | Operated |
| 1180.129 - LOUCKS B4 | LOUCKS B4 | 11791128 | DevCo | KS | KEARNY | 1509321721 | Operated |
| 1092.092 - Hoover 1 (SWD) | Hoover 1 (SWD) | 10920092 | DevCo | KS | KEARNY | 1509300371 | Operated |
| 1180.306 - MOLZ E1 | MOLZ E1 | 11791305 | DevCo | KS | KEARNY | 1509300119 | Operated |
| 1100.349 - Nightengale 1-26 | Nightengale 1-26 | 11000349 | DevCo | KS | KEARNY | | Operated |
| 1102.017 - MASONIC HOME SWD 14-35 | MASONIC HOME SWD 14-35 | 11020017 | DevCo | KS | KEARNY | 1509321659 | Operated |
| 1100.272 - RODERICK 3-2 | RODERICK 3-2 | 11000272 | DevCo | KS | KEARNY | 1509320305 | Operated |
| 1180.539 - ROHLMAN A1 | ROHLMAN A1 | 11791538 | DevCo | KS | KEARNY | 1509300212 | Operated |
| 1100.276 - ROONEY 2-20 | ROONEY 2-20 | 11000276 | DevCo | KS | KEARNY | 1509300233 | Operated |
| 1092.180 - Sanford 1 (SWD) | Sanford 1 (SWD) | 10920180 | DevCo | KS | KEARNY | 1509300629 | Operated |
| 1180.602 - SEIBERT 2 | SEIBERT 2 | 11791601 | DevCo | KS | KEARNY | 1509320534 | Operated |
| 1092.169 - Plummer 1 (SWD) | Plummer 1 (SWD) | 10920169 | DevCo | KS | KEARNY | 1509320056 | Operated |
| 1184.168 - SAUER A SWDW | SAUER A SWDW | 11840168 | DevCo | KS | KEARNY | 1509320643 | Operated |
| 1100.313 - TATE 8-2 | TATE 8-2 | 11000313 | DevCo | KS | KEARNY | 1509320216 | Operated |
| 1092.196 - Spiros 1A (SWD) | Spiros 1A (SWD) | 10920196 | DevCo | KS | KEARNY | 1509320613 | Operated |
| 1182.334 - STALLMAN B SWDS 001SWD | STALLMAN B SWDS 001SWD | 11820334 | DevCo | KS | KEARNY | 1509321782 | Operated |
| 1092.213 - Tate 1 (SWD) | Tate 1 (SWD) | 10920213 | DevCo | KS | KEARNY | 1509320267 | Operated |
| 1180.913 - WAECHTER, OTTO D SWDW | WAECHTER, OTTO D SWDW | 11791912 | DevCo | KS | KEARNY | 1509320423 | Operated |
| 1092.237 - Wiatt-Enslow 1 (SWD) | Wiatt-Enslow 1 (SWD) | 10920237 | DevCo | KS | KEARNY | 1509300034 | Operated |
| 1092.230 - Wiatt(-Swank) (SWD) | Wiatt(-Swank) (SWD) | 10920230 | DevCo | KS | KEARNY | 1509300377 | Operated |
| 1092.057 - Finkelstein 1B | Finkelstein 1B | 10920057 | DevCo | KS | KEARNY | 1509321442 | Operated |
| 1092.022 - Burnett 1A | Burnett 1A | 10920022 | DevCo | KS | KEARNY | 1509320359 | Operated |
| 1092.120 - Krehbiel 1A | Krehbiel 1A | 10920120 | DevCo | KS | KEARNY | 1509320288 | Operated |
| 1184.154 - RATZLAFF, D. A 1 V | RATZLAFF, D. A 1 V | 11840154 | DevCo | KS | KEARNY | 1509300129 | Operated |
| 1092.119 - Krehbiel 1 | Krehbiel 1 | 10920119 | DevCo | KS | KEARNY | 1509300654 | Operated |
| 1092.121 - Krehbiel 1B | Krehbiel 1B | 10920121 | DevCo | KS | KEARNY | 1509321382 | Operated |
| 1092.107 - Johnson 2 | Johnson 2 | 10920107 | ABS | KS | KEARNY | 1509300698 | Operated |
| 1092.109 - Johnson 2B | Johnson 2B | 10920109 | DevCo | KS | KEARNY | 1509321375 | Operated |
| 1092.112 - Johnson 4 | Johnson 4 | 10920112 | ABS | KS | KEARNY | 1509300320 | Operated |
| 1092.114 - Johnson 4B | Johnson 4B | 10920114 | DevCo | KS | KEARNY | 1509321372 | Operated |
| 1180.846 - USA A2 | USA A2 | 11791845 | ABS | KS | KEARNY | 1509320139 | Operated |
| 1179.617 - FINKELSTEIN 1 | FINKELSTEIN 1 | 11790617 | ABS | KS | KEARNY | 1509300159 | Operated |

| Name | Alternative Well Name | Enertia ID | EJ Hugoton DEVCO / Yield CO ABS | State | County | Api Number | Op/NonOp |
|---|---|---|---|---|---|---|---|
| 1179.619 - FINKELSTEIN 3HI | FINKELSTEIN 3HI | 11790619 | ABS | KS | KEARNY | 1509321672 | Operated |
| 1184.148 - RATZLAFF C 1 V | RATZLAFF C 1 V | 11840148 | ABS | KS | KEARNY | 1509320673 | Operated |
| 1184.149 - RATZLAFF C 2 V | RATZLAFF C 2 V | 11840149 | DevCo | KS | KEARNY | 1509300434 | Operated |
| 1184.150 - RATZLAFF C 3 V | RATZLAFF C 3 V | 11840150 | DevCo | KS | KEARNY | 1509321289 | Operated |
| 1180.951 - WELLS 1 | WELLS 1 | 11791950 | DevCo | KS | KEARNY | 1509300351 | Operated |
| 1180.123 - LONGWOOD 2 | LONGWOOD 2 | 11791122 | ABS | KS | KEARNY | 1509320815 | Operated |
| 1100.236 - MILES 'I' 1 | MILES 'I' 1 | 11000236 | ABS | KS | KEARNY | 1509321064 | Operated |
| 1100.232 - MILES 1 | MILES 1 | 11000232 | ABS | KS | KEARNY | 1509300358 | Operated |
| 1180.697 - SNIDER C2 | SNIDER C2 | 11791696 | DevCo | KS | KEARNY | 1509321705 | Operated |
| 1180.696 - SNIDER C1 | SNIDER C1 | 11791695 | ABS | KS | KEARNY | 1509300203 | Operated |
| 1100.233 - MILES 2-12 | MILES 2-12 | 11000233 | ABS | KS | KEARNY | 1509300359 | Operated |
| 1184.183 - TATE A 1 V | TATE A 1 V | 11840183 | ABS | KS | KEARNY | 1509300670 | Operated |
| 1184.184 - TATE A 2 V | TATE A 2 V | 11840184 | ABS | KS | KEARNY | 1509320433 | Operated |
| 1184.185 - TATE A 3 V | TATE A 3 V | 11840185 | ABS | KS | KEARNY | 1509321313 | Operated |
| 1183.202 - TATE B 1 V | TATE B 1 V | 11830202 | ABS | KS | KEARNY | 1509321291 | Operated |
| 1183.203 - TATE B 2 V | TATE B 2 V | 11830203 | ABS | KS | KEARNY | 1509319001 | Operated |
| 1184.186 - TATE B 3 V | TATE B 3 V | 11840186 | ABS | KS | KEARNY | 1509320365 | Operated |
| 1179.065 - BARBEN D3HI | BARBEN D3HI | 11790065 | ABS | KS | KEARNY | 1509321113 | Operated |
| 1180.781 - TATE-HUTTON 3HI | TATE-HUTTON 3HI | 11791780 | ABS | KS | KEARNY | 1509321126 | Operated |
| 1180.780 - TATE-HUTTON 2 | TATE-HUTTON 2 | 11791779 | ABS | KS | KEARNY | 1509320135 | Operated |
| 1179.063 - BARBEN D1 | BARBEN D1 | 11790063 | ABS | KS | KEARNY | 1509300676 | Operated |
| 1180.779 - TATE-HUTTON 1 | TATE-HUTTON 1 | 11791778 | ABS | KS | KEARNY | 1509300695 | Operated |
| 1179.668 - GAEDDERT 1 | GAEDDERT 1 | 11790668 | DevCo | KS | KEARNY | 1509300200 | Operated |
| 1179.669 - GAEDDERT 2HI | GAEDDERT 2HI | 11790669 | ABS | KS | KEARNY | 1509321765 | Operated |
| 1100.234 - MILES 2-I | MILES 2-I | 11000234 | ABS | KS | KEARNY | 1509321642 | Operated |
| 1184.192 - UNREIN 3 V | UNREIN 3 V | 11840192 | DevCo | KS | KEARNY | 1509321292 | Operated |
| 1184.190 - UNREIN 1 V | UNREIN 1 V | 11840190 | ABS | KS | KEARNY | 1509300704 | Operated |
| 1184.191 - UNREIN 2 V | UNREIN 2 V | 11840191 | ABS | KS | KEARNY | 1509320363 | Operated |
| 1184.153 - RATZLAFF D 4 V | RATZLAFF D 4 V | 11840153 | DevCo | KS | KEARNY | 1509320362 | Operated |
| 1184.151 - RATZLAFF D 1 V | RATZLAFF D 1 V | 11840151 | ABS | KS | KEARNY | 1509300748 | Operated |
| 1184.152 - RATZLAFF D 3 V | RATZLAFF D 3 V | 11840152 | ABS | KS | KEARNY | 1509321290 | Operated |
| 1100.235 - MILES 3 | MILES 3 | 11000235 | DevCo | KS | KEARNY | 1509300193 | Operated |
| 1092.210 - Swank 1A | Swank 1A | 10920210 | DevCo | KS | KEARNY | 1509320460 | Operated |
| 1100.343 - WIATT 'I' 1 | WIATT 'I' 1 | 11000343 | ABS | KS | KEARNY | 1509321099 | Operated |
| 1100.342 - WIATT 1 | WIATT 1 | 11000342 | ABS | KS | KEARNY | 1509300361 | Operated |
| 1179.304 - CAMPBELL D1 | CAMPBELL D1 | 11790304 | ABS | KS | KEARNY | 1509300743 | Operated |
| 1179.305 - CAMPBELL D2 | CAMPBELL D2 | 11790305 | ABS | KS | KEARNY | 1509320300 | Operated |
| 1179.306 - CAMPBELL D3HI | CAMPBELL D3HI | 11790306 | ABS | KS | KEARNY | 1509321138 | Operated |
| 1092.039 - David 4A | David 4A | 10920039 | ABS | KS | KEARNY | 1509320635 | Operated |
| 1100.237 - MILES 'I' 3 | MILES 'I' 3 | 11000237 | DevCo | KS | KEARNY | 1509321631 | Operated |
| 1092.054 - Fertig 2 | Fertig 2 | 10920054 | DevCo | KS | KEARNY | 1509320767 | Operated |
| 1092.066 - Fry 1A | Fry 1A | 10920066 | ABS | KS | KEARNY | 1509320791 | Operated |
| 1100.282 - ROTH | ROTH | 11000282 | DevCo | KS | KEARNY | 1509300354 | Operated |
| 1092.220 - Vickers 1A | Vickers 1A | 10920220 | ABS | KS | KEARNY | 1509320347 | Operated |
| 1179.283 - BURDEN B1 | BURDEN B1 | 11790283 | ABS | KS | KEARNY | 1509300608 | Operated |
| 1179.284 - BURDEN B2 | BURDEN B2 | 11790284 | ABS | KS | KEARNY | 1509320043 | Operated |
| 1179.285 - BURDEN B3HI | BURDEN B3HI | 11790285 | ABS | KS | KEARNY | 1509321089 | Operated |
| 1179.436 - DAN 1 | DAN 1 | 11790436 | ABS | KS | KEARNY | 1509300733 | Operated |
| 1179.437 - DAN 2 | DAN 2 | 11790437 | ABS | KS | KEARNY | 1509320323 | Operated |

| Name | Alternative Well Name | Enertia ID | EJ Hugoton DEVCO / Yield CO ABS | State | County | Api Number | Op/NonOp |
|---|---|---|---|---|---|---|---|
| 1179.438 - DAN 3HI | DAN 3HI | 11790438 | ABS | KS | KEARNY | 1509321341 | Operated |
| 1092.137 - Miller 1A | Miller 1A | 10920137 | DevCo | KS | KEARNY | 1509320355 | Operated |
| 1092.118 - Kleeman 1A | Kleeman 1A | 10920118 | ABS | KS | KEARNY | 1509320651 | Operated |
| 1180.130 - LOUCKS, C.A. 1 | LOUCKS, C.A. 1 | 11791129 | ABS | KS | KEARNY | 1509300745 | Operated |
| 1180.131 - LOUCKS, C.A. 2 | LOUCKS, C.A. 2 | 11791130 | ABS | KS | KEARNY | 1509320277 | Operated |
| 1180.132 - LOUCKS, C.A. 3HI | LOUCKS, C.A. 3HI | 11791131 | ABS | KS | KEARNY | 1509321142 | Operated |
| 1184.155 - RATZLAFF, D. A 3 V | RATZLAFF, D. A 3 V | 11840155 | ABS | KS | KEARNY | 1509321071 | Operated |
| 1092.243 - Williams (Royce) 1A | Williams (Royce) 1A | 10920243 | ABS | KS | KEARNY | 1509320327 | Operated |
| 1180.503 - RATZLAFF, D. A4 V | RATZLAFF, D. A4 V | 11791502 | DevCo | KS | KEARNY | 1509321738 | Operated |
| 1092.172 - Rexford 1A | Rexford 1A | 10920172 | DevCo | KS | KEARNY | 1509320735 | Operated |
| 1184.090 - HEDGES 29 001 | HEDGES 29 001 | 11840090 | DevCo | KS | KEARNY | 1509300242 | Operated |
| 1184.091 - HEDGES 29 002 | HEDGES 29 002 | 11840091 | ABS | KS | KEARNY | 1509321582 | Operated |
| 1100.340 - WELLS 1 | WELLS 1 | 11000340 | ABS | KS | KEARNY | 1509300353 | Operated |
| 1184.009 - BEYMER 2 | BEYMER 2 | 11840009 | DevCo | KS | KEARNY | 1509320118 | Operated |
| 1100.096 - KORFF 1 | KORFF 1 | 11000096 | ABS | KS | KEARNY | 1509300176 | Operated |
| 1100.097 - KORFF 1-I | KORFF 1-I | 11000097 | ABS | KS | KEARNY | 1509320978 | Operated |
| 1184.056 - DOLL 03 002 | DOLL 03 002 | 11840056 | ABS | KS | KEARNY | 1509321468 | Operated |
| 1184.010 - BOPP 08 002 | BOPP 08 002 | 11840010 | ABS | KS | KEARNY | 1509321463 | Operated |
| 1184.011 - BOPP 17 001 | BOPP 17 001 | 11840011 | DevCo | KS | KEARNY | 1509300230 | Operated |
| 1184.023 - CAMPBELL 19 002 | CAMPBELL 19 002 | 11840023 | DevCo | KS | KEARNY | 1509321574 | Operated |
| 1184.047 - COY 26 001 | COY 26 001 | 11840047 | DevCo | KS | KEARNY | 1509300240 | Operated |
| 1184.048 - COY 26 002 | COY 26 002 | 11840048 | ABS | KS | KEARNY | 1509321583 | Operated |
| 1184.118 - JAY 35 002 | JAY 35 002 | 11840118 | DevCo | KS | KEARNY | 1509321608 | Operated |
| 1184.053 - DOEBBELING 09 001 | DOEBBELING 09 001 | 11840053 | DevCo | KS | KEARNY | 1509300117 | Operated |
| 1184.054 - DOEBBELING 09 003 | DOEBBELING 09 003 | 11840054 | ABS | KS | KEARNY | 1509321467 | Operated |
| 1184.055 - DOLL 03 001 | DOLL 03 001 | 11840055 | DevCo | KS | KEARNY | 1509300113 | Operated |
| 1184.065 - FERN 18 002 | FERN 18 002 | 11840065 | ABS | KS | KEARNY | 1509321474 | Operated |
| 1184.066 - FERN 19 001 | FERN 19 001 | 11840066 | DevCo | KS | KEARNY | 1509300232 | Operated |
| 1184.117 - JAY 34 001 | JAY 34 001 | 11840117 | DevCo | KS | KEARNY | 1509300247 | Operated |
| 1092.117 - Kleeman 1 | Kleeman 1 | 10920117 | DevCo | KS | KEARNY | 1509300630 | Operated |
| 1184.128 - LANDON 36 001 | LANDON 36 001 | 11840128 | ABS | KS | KEARNY | 1509300249 | Operated |
| 1184.129 - LANDON 36 002 | LANDON 36 002 | 11840129 | ABS | KS | KEARNY | 1509321471 | Operated |
| 1184.131 - LIVENGOOD 26 002 | LIVENGOOD 26 002 | 11840131 | ABS | KS | KEARNY | 1509321485 | Operated |
| 1100.269 - RODERICK 2 | RODERICK 2 | 11000269 | ABS | KS | KEARNY | 1509300729 | Operated |
| 1100.270 - RODERICK 2-2 | RODERICK 2-2 | 11000270 | ABS | KS | KEARNY | 1509320353 | Operated |
| 1100.271 - RODERICK 2-I | RODERICK 2-I | 11000271 | ABS | KS | KEARNY | 1509321027 | Operated |
| 1184.179 - STRONG 27 001 | STRONG 27 001 | 11840179 | DevCo | KS | KEARNY | 1509300036 | Operated |
| 1184.180 - STRONG 27 002 | STRONG 27 002 | 11840180 | DevCo | KS | KEARNY | 1509321605 | Operated |
| 1184.187 - THORNBROUGH 13 001 | THORNBROUGH 13 001 | 11840187 | DevCo | KS | KEARNY | 1509300615 | Operated |
| 1184.188 - TROWBRIDGE 01 001 | TROWBRIDGE 01 001 | 11840188 | DevCo | KS | KEARNY | 1509300111 | Operated |
| 1184.189 - TROWBRIDGE 01 002 | TROWBRIDGE 01 002 | 11840189 | ABS | KS | KEARNY | 1509321460 | Operated |
| 1100.254 - PALMER 1 | PALMER 1 | 11000254 | DevCo | KS | KEARNY | 1509300208 | Operated |
| 1100.255 - PALMER 'I' 1 | PALMER 'I' 1 | 11000255 | ABS | KS | KEARNY | 1509321592 | Operated |
| 1100.088 - JACKSON 1-2A | JACKSON 1-2A | 11000088 | DevCo | KS | KEARNY | 1509320984 | Operated |
| 1100.086 - JACKSON 1 | JACKSON 1 | 11000086 | DevCo | KS | KEARNY | 1509300363 | Operated |
| 1092.154 - Olson 1A | Olson 1A | 10920154 | DevCo | KS | KEARNY | 1509320733 | Operated |
| 1184.174 - SHELL 3 V | SHELL 3 V | 11840174 | ABS | KS | KEARNY | 1509321312 | Operated |
| 1184.173 - SHELL 2 V | SHELL 2 V | 11840173 | DevCo | KS | KEARNY | 1509320364 | Operated |
| 1184.172 - SHELL 1 V | SHELL 1 V | 11840172 | ABS | KS | KEARNY | 1509319002 | Operated |

| Name | Alternative Well Name | Enertia ID | EJ Hugoton DEVCO / Yield CO ABS | State | County | Api Number | Op/NonOp |
|---|---|---|---|---|---|---|---|
| 1092.138 - Miller 2A | Miller 2A | 10920138 | DevCo | KS | KEARNY | 1509320400 | Operated |
| 1100.190 - GRABER M 1 | GRABER M 1 | 11000190 | DevCo | KS | KEARNY | 1509300655 | Operated |
| 1100.191 - M. GRABER 'I' 1 | M. GRABER 'I' 1 | 11000191 | ABS | KS | KEARNY | 1509321594 | Operated |
| 1184.134 - MCCOY 25 001 | MCCOY 25 001 | 11840134 | DevCo | KS | KEARNY | 1509300239 | Operated |
| 1184.135 - MCCOY 25 002 | MCCOY 25 002 | 11840135 | DevCo | KS | KEARNY | 1509321576 | Operated |
| 1184.169 - SCHAEFFER 35 003 | SCHAEFFER 35 003 | 11840169 | DevCo | KS | KEARNY | 1509321469 | Operated |
| 1184.175 - STEENIS 12 002 | STEENIS 12 002 | 11840175 | DevCo | KS | KEARNY | 1509321604 | Operated |
| 1092.038 - David 3A | David 3A | 10920038 | DevCo | KS | KEARNY | 1509320582 | Operated |
| 1092.058 - Finn 2 H | Finn 2 H | 10920058 | ABS | KS | KEARNY | 1509320769 | Operated |
| 1092.059 - Finn 2B | Finn 2B | 10920059 | ABS | KS | KEARNY | 1509321687 | Operated |
| 1100.017 - BUCK 1 | BUCK 1 | 11000017 | DevCo | KS | KEARNY | 1509300194 | Operated |
| 1092.148 - Monmouth College 1 H | Monmouth College 1 H | 10920148 | DevCo | KS | KEARNY | 1509320774 | Operated |
| 1092.149 - Monmouth College 1A | Monmouth College 1A | 10920149 | ABS | KS | KEARNY | 1509320350 | Operated |
| 2022.032 - Bell B 1 | Bell B 1 | 20220032 | ABS | KS | KEARNY | 1509300157 | NonOp |
| 2022.033 - Bell B 2HI | Bell B 2HI | 20220033 | ABS | KS | KEARNY | 1509321250 | NonOp |
| 2024.055 - BELL G 1 | BELL G 1 | 20240055 | ABS | KS | KEARNY | 1509320681 | NonOp |
| 2024.048 - Beymer G.U. 2-Cg-6 | Beymer G.U. 2-Cg-6 | 20240048 | ABS | KS | KEARNY | 1509320798 | NonOp |
| 2033.046 - BROADHURST 1 | BROADHURST 1 | 20330046 | DevCo | KS | KEARNY | 1509300539 | NonOp |
| 1100.021 - BURNETT 1-13 | BURNETT 1-13 | 11000021 | DevCo | KS | KEARNY | 1509300162 | Operated |
| 1092.139 - Miller 3A | Miller 3A | 10920139 | ABS | KS | KEARNY | 1509320556 | Operated |
| 1092.020 - Bowlus 1A | Bowlus 1A | 10920020 | DevCo | KS | KEARNY | 1509320396 | Operated |
| 1184.176 - STINCHCOMB 1 V | STINCHCOMB 1 V | 11840176 | ABS | KS | KEARNY | 1509300445 | Operated |
| 1184.177 - STINCHCOMB 2 V | STINCHCOMB 2 V | 11840177 | ABS | KS | KEARNY | 1509320361 | Operated |
| 1184.178 - STINCHCOMB 3 V | STINCHCOMB 3 V | 11840178 | ABS | KS | KEARNY | 1509321311 | Operated |
| 1100.002 - ADAMS 'A' 1-I | ADAMS 'A' 1-I | 11000002 | ABS | KS | KEARNY | 1509321006 | Operated |
| 1100.001 - ADAMS 1 | ADAMS 1 | 11000001 | ABS | KS | KEARNY | 1509300372 | Operated |
| 1184.130 - LINGELBACH 18 001 | LINGELBACH 18 001 | 11840130 | DevCo | KS | KEARNY | 1509300231 | Operated |
| 1092.041 - Davis 1B | Davis 1B | 10920041 | ABS | KS | KEARNY | 1509321514 | Operated |
| 1184.015 - BUTLER 2 | BUTLER 2 | 11840015 | DevCo | KS | KEARNY | 1509321461 | Operated |
| 1184.016 - BUTLER 30 001 | BUTLER 30 001 | 11840016 | DevCo | KS | KEARNY | 1509300243 | Operated |
| 1092.040 - Davis 1 | Davis 1 | 10920040 | ABS | KS | KEARNY | 1509300150 | Operated |
| 1184.089 - HAWKINS 35 001 | HAWKINS 35 001 | 11840089 | ABS | KS | KEARNY | 1509300248 | Operated |
| 1092.207 - Sudan 1 | Sudan 1 | 10920207 | DevCo | KS | KEARNY | 1509300214 | Operated |
| 1092.133 - Miles 1 H | Miles 1 H | 10920133 | ABS | KS | KEARNY | 1509320676 | Operated |
| 1092.134 - Miles 1A | Miles 1A | 10920134 | ABS | KS | KEARNY | 1509320444 | Operated |
| 1092.056 - Finkelstein 1A | Finkelstein 1A | 10920056 | ABS | KS | KEARNY | 1509320301 | Operated |
| 1100.022 - BURNETT 1-I | BURNETT 1-I | 11000022 | DevCo | KS | KEARNY | 1509321641 | Operated |
| 1100.187 - LEE 9-2 | LEE 9-2 | 11000187 | ABS | KS | KEARNY | 1509320186 | Operated |
| 1100.188 - LEE 9-31 | LEE 9-31 | 11000188 | ABS | KS | KEARNY | 1509319010 | Operated |
| 1100.189 - LEE 9-I | LEE 9-I | 11000189 | ABS | KS | KEARNY | 1509320919 | Operated |
| 1100.008 - VILLIENS 1 | VILLIENS 1 | 11000008 | ABS | KS | KEARNY | 1509300640 | Operated |
| 1092.012 - Beymer 1A | Beymer 1A | 10920012 | DevCo | KS | KEARNY | 1509320554 | Operated |
| 1092.014 - Bless 1 | Bless 1 | 10920014 | ABS | KS | KEARNY | 1509300158 | Operated |
| 1092.015 - Bless 1B | Bless 1B | 10920015 | ABS | KS | KEARNY | 1509321386 | Operated |
| 1092.246 - Wilson 1B | Wilson 1B | 10920246 | ABS | KS | KEARNY | 1509321600 | Operated |
| 1180.565 - SCHAEFFER C3 | SCHAEFFER C3 | 11791564 | DevCo | KS | KEARNY | 1509321507 | Operated |
| 1092.037 - David 2A | David 2A | 10920037 | ABS | KS | KEARNY | 1509320581 | Operated |
| 1092.007 - Bates 1A | Bates 1A | 10920007 | DevCo | KS | KEARNY | 1509320452 | Operated |
| 1180.872 - WAECHTER F3HI | WAECHTER F3HI | 11791871 | ABS | KS | KEARNY | 1509321140 | Operated |

| Name | Alternative Well Name | Enertia ID | EJ Hugoton DEVCO / Yield CO ABS | State | County | Api Number | Op/NonOp |
|---|---|---|---|---|---|---|---|
| 1100.178 - LEE 5-I | LEE 5-I | 11000178 | ABS | KS | KEARNY | 1509320924 | Operated |
| 1100.122 - LEE 11-30 | LEE 11-30 | 11000122 | ABS | KS | KEARNY | 1509319009 | Operated |
| 1100.135 - LEE 15-1 | LEE 15-1 | 11000135 | ABS | KS | KEARNY | 1509320884 | Operated |
| 1184.158 - RATZLAFF, D. B 3 V | RATZLAFF, D. B 3 V | 11840158 | ABS | KS | KEARNY | 1509321072 | Operated |
| 1100.160 - LEE 22-I | LEE 22-I | 11000160 | ABS | KS | KEARNY | 1509320920 | Operated |
| 2033.052 - BROWNE 1-2 (NON-OP) | BROWNE 1-2 (NON-OP) | 20330052 | DevCo | KS | KEARNY | 1509320507 | NonOp |
| 1100.170 - LEE 3-2 | LEE 3-2 | 11000170 | DevCo | KS | KEARNY | 1509320185 | Operated |
| 1092.081 - Hawk 1A | Hawk 1A | 10920081 | ABS | KS | KEARNY | 1509320357 | Operated |
| 1092.147 - Molz 1 | Molz 1 | 10920147 | DevCo | KS | KEARNY | 1509321842 | Operated |
| 1098.739 - LEE 1 | LEE 1 | 10980739 | ABS | KS | KEARNY | 1509300534 | Operated |
| 1100.117 - LEE 1 | LEE 1 | 11000117 | ABS | KS | KEARNY | 1509300323 | Operated |
| 1100.125 - LEE 1-2 | LEE 1-2 | 11000125 | ABS | KS | KEARNY | 1509320310 | Operated |
| 1100.150 - LEE 1-I | LEE 1-I | 11000150 | ABS | KS | KEARNY | 1509320923 | Operated |
| 1100.123 - LEE 11-I | LEE 11-I | 11000123 | ABS | KS | KEARNY | 1509320887 | Operated |
| 1100.134 - LEE 15 | LEE 15 | 11000134 | ABS | KS | KEARNY | 1509300550 | Operated |
| 1100.136 - LEE 15-2 | LEE 15-2 | 11000136 | ABS | KS | KEARNY | 1509320146 | Operated |
| 1100.137 - LEE 16 | LEE 16 | 11000137 | ABS | KS | KEARNY | 1509300508 | Operated |
| 1100.138 - LEE 16-2 | LEE 16-2 | 11000138 | ABS | KS | KEARNY | 1509320188 | Operated |
| 1100.139 - LEE 16-I | LEE 16-I | 11000139 | ABS | KS | KEARNY | 1509321011 | Operated |
| 1100.140 - LEE 17 | LEE 17 | 11000140 | ABS | KS | KEARNY | 1509300518 | Operated |
| 1100.141 - LEE 17-2 | LEE 17-2 | 11000141 | ABS | KS | KEARNY | 1509320145 | Operated |
| 1100.142 - LEE 17-3-17 | LEE 17-3-17 | 11000142 | ABS | KS | KEARNY | 1509321815 | Operated |
| 1100.143 - LEE 17-I | LEE 17-I | 11000143 | ABS | KS | KEARNY | 1509321009 | Operated |
| 1100.144 - LEE 18 | LEE 18 | 11000144 | ABS | KS | KEARNY | 1509300538 | Operated |
| 1100.145 - LEE 18-2 | LEE 18-2 | 11000145 | ABS | KS | KEARNY | 1509320187 | Operated |
| 1100.146 - LEE 18-I | LEE 18-I | 11000146 | ABS | KS | KEARNY | 1509320977 | Operated |
| 1100.147 - LEE 19 | LEE 19 | 11000147 | ABS | KS | KEARNY | 1509300517 | Operated |
| 1100.148 - LEE 19-2 | LEE 19-2 | 11000148 | ABS | KS | KEARNY | 1509320291 | Operated |
| 1100.149 - LEE 19-I | LEE 19-I | 11000149 | ABS | KS | KEARNY | 1509321014 | Operated |
| 1100.152 - LEE 20 | LEE 20 | 11000152 | ABS | KS | KEARNY | 1509320189 | Operated |
| 1100.151 - LEE 20-2 | LEE 20-2 | 11000151 | DevCo | KS | KEARNY | 1509300522 | Operated |
| 1100.126 - LEE 20-I | LEE 20-I | 11000126 | ABS | KS | KEARNY | 1509320904 | Operated |
| 1100.153 - LEE 21 | LEE 21 | 11000153 | ABS | KS | KEARNY | 1509300505 | Operated |
| 1100.154 - LEE 21-2 | LEE 21-2 | 11000154 | ABS | KS | KEARNY | 1509320336 | Operated |
| 1100.156 - LEE 21-I | LEE 21-I | 11000156 | ABS | KS | KEARNY | 1509320928 | Operated |
| 1100.157 - LEE 22 | LEE 22 | 11000157 | ABS | KS | KEARNY | 1509300507 | Operated |
| 1100.159 - LEE 22-2 | LEE 22-2 | 11000159 | ABS | KS | KEARNY | 1509320338 | Operated |
| 1100.161 - LEE 23 | LEE 23 | 11000161 | ABS | KS | KEARNY | 1509300509 | Operated |
| 1100.162 - LEE 23-2 | LEE 23-2 | 11000162 | ABS | KS | KEARNY | 1509320215 | Operated |
| 1100.163 - LEE 23-I | LEE 23-I | 11000163 | ABS | KS | KEARNY | 1509320916 | Operated |
| 1100.164 - LEE 24 | LEE 24 | 11000164 | ABS | KS | KEARNY | 1509300511 | Operated |
| 1100.165 - LEE 24-1 | LEE 24-1 | 11000165 | ABS | KS | KEARNY | 1509321007 | Operated |
| 1100.166 - LEE 25 | LEE 25 | 11000166 | ABS | KS | KEARNY | 1509300506 | Operated |
| 1100.167 - LEE 25-2 | LEE 25-2 | 11000167 | ABS | KS | KEARNY | 1509320290 | Operated |
| 1100.168 - LEE 25-I | LEE 25-I | 11000168 | ABS | KS | KEARNY | 1509320929 | Operated |
| 1100.171 - LEE 3 | LEE 3 | 11000171 | ABS | KS | KEARNY | 1509300322 | Operated |
| 1100.172 - LEE 3-I | LEE 3-I | 11000172 | ABS | KS | KEARNY | 1509320882 | Operated |
| 1100.177 - LEE 5 | LEE 5 | 11000177 | ABS | KS | KEARNY | 1509319007 | Operated |
| 1100.176 - LEE 5-2 | LEE 5-2 | 11000176 | ABS | KS | KEARNY | 1509320219 | Operated |

| Name | Alternative Well Name | Enertia ID | EJ Hugoton DEVCO / Yield CO ABS | State | County | Api Number | Op/NonOp |
|---|---|---|---|---|---|---|---|
| 1100.184 - LEE 8-2 | LEE 8-2 | 11000184 | ABS | KS | KEARNY | 1509320289 | Operated |
| 1100.185 - LEE 8-32 | LEE 8-32 | 11000185 | ABS | KS | KEARNY | 1509319011 | Operated |
| 1100.186 - LEE 8-I | LEE 8-I | 11000186 | ABS | KS | KEARNY | 1509320883 | Operated |
| 1098.745 - LEE UNIT 1-2 | LEE UNIT 1-2 | 10980745 | ABS | KS | KEARNY | 1509320138 | Operated |
| 1098.746 - LEE UNIT 1-3 | LEE UNIT 1-3 | 10980746 | ABS | KS | KEARNY | 1509321465 | Operated |
| 1184.157 - RATZLAFF, D. B 2 V | RATZLAFF, D. B 2 V | 11840157 | ABS | KS | KEARNY | 1509320326 | Operated |
| 1092.223 - Vickers 2A | Vickers 2A | 10920223 | ABS | KS | KEARNY | 1509320358 | Operated |
| 1180.870 - WAECHTER F1 | WAECHTER F1 | 11791869 | ABS | KS | KEARNY | 1509300545 | Operated |
| 1180.871 - WAECHTER F2 | WAECHTER F2 | 11791870 | ABS | KS | KEARNY | 1509320114 | Operated |
| 1092.245 - Wilson 1A | Wilson 1A | 10920245 | DevCo | KS | KEARNY | 1509320356 | Operated |
| 1092.247 - Wright 1 | Wright 1 | 10920247 | DevCo | KS | KEARNY | 1509321655 | Operated |
| 1184.193 - VAN DOREN, C. 1 V | VAN DOREN, C. 1 V | 11840193 | ABS | KS | KEARNY | 1509300430 | Operated |
| 1184.194 - VAN DOREN, C. 2 V | VAN DOREN, C. 2 V | 11840194 | ABS | KS | KEARNY | 1509320246 | Operated |
| 1184.195 - VAN DOREN, C. 3 V | VAN DOREN, C. 3 V | 11840195 | ABS | KS | KEARNY | 1509320946 | Operated |
| 1100.061 - TURNER D. 1 | TURNER D. 1 | 11000061 | DevCo | KS | KEARNY | 1509300369 | Operated |
| 1092.080 - Hawk 1 | Hawk 1 | 10920080 | DevCo | KS | KEARNY | 1509300211 | Operated |
| 1092.021 - Burnett 1 | Burnett 1 | 10920021 | DevCo | KS | KEARNY | 1509300364 | Operated |
| 1092.222 - Vickers 2 | Vickers 2 | 10920222 | ABS | KS | KEARNY | 1509300348 | Operated |
| 1100.182 - LEE 7 | LEE 7 | 11000182 | ABS | KS | KEARNY | 1509300719 | Operated |
| 1100.183 - LEE 7-I | LEE 7-I | 11000183 | ABS | KS | KEARNY | 1509320925 | Operated |
| 1092.236 - Wiatt-Bakke 1B | Wiatt-Bakke 1B | 10920236 | ABS | KS | KEARNY | 1509321589 | Operated |
| 1100.223 - MCDOWELL 'I' 1 | MCDOWELL 'I' 1 | 11000223 | ABS | KS | KEARNY | 1509320900 | Operated |
| 1100.222 - MCDOWELL 1 | MCDOWELL 1 | 11000222 | ABS | KS | KEARNY | 1509300440 | Operated |
| 1092.046 - Earl 1A | Earl 1A | 10920046 | DevCo | KS | KEARNY | 1509320605 | Operated |
| 1092.079 - Haberman 1A | Haberman 1A | 10920079 | DevCo | KS | KEARNY | 1509320616 | Operated |
| 1180.694 - SNIDER B2 | SNIDER B2 | 11791693 | ABS | KS | KEARNY | 1509320297 | Operated |
| 1180.695 - SNIDER B3HI | SNIDER B3HI | 11791694 | ABS | KS | KEARNY | 1509321050 | Operated |
| 1180.125 - LOUCKS A2 | LOUCKS A2 | 11791124 | ABS | KS | KEARNY | 1509320276 | Operated |
| 1179.165 - BENDER, H.C. 2 | BENDER, H.C. 2 | 11790165 | ABS | KS | KEARNY | 1509320483 | Operated |
| 1179.166 - BENDER, H.C. 3HI | BENDER, H.C. 3HI | 11790166 | ABS | KS | KEARNY | 1509321619 | Operated |
| 1179.167 - BENDER, H.C. 4 | BENDER, H.C. 4 | 11790167 | ABS | KS | KEARNY | 1509321742 | Operated |
| 1180.044 - KLEEMAN C3 | KLEEMAN C3 | 11791044 | DevCo | KS | KEARNY | 1509321734 | Operated |
| 1180.042 - KLEEMAN C1 | KLEEMAN C1 | 11791042 | ABS | KS | KEARNY | 1509300122 | Operated |
| 1180.043 - KLEEMAN C2HI | KLEEMAN C2HI | 11791043 | ABS | KS | KEARNY | 1509321257 | Operated |
| 1100.180 - LEE 6 | LEE 6 | 11000180 | ABS | KS | KEARNY | 1509300740 | Operated |
| 1100.181 - LEE 6-I | LEE 6-I | 11000181 | ABS | KS | KEARNY | 1509320927 | Operated |
| 1180.124 - LOUCKS A1 | LOUCKS A1 | 11791123 | ABS | KS | KEARNY | 1509300734 | Operated |
| 1180.126 - LOUCKS A3HI | LOUCKS A3HI | 11791125 | ABS | KS | KEARNY | 1509321061 | Operated |
| 1100.247 - NIEBUHR 1-33 | NIEBUHR 1-33 | 11000247 | ABS | KS | KEARNY | 1509300210 | Operated |
| 1180.693 - SNIDER B1 | SNIDER B1 | 11791692 | ABS | KS | KEARNY | 1509300645 | Operated |
| 1092.219 - Vickers 1 | Vickers 1 | 10920219 | ABS | KS | KEARNY | 1509300349 | Operated |
| 1092.234 - Wiatt-Bakke 1 | Wiatt-Bakke 1 | 10920234 | DevCo | KS | KEARNY | 1509300356 | Operated |
| 1092.033 - Dale 1A | Dale 1A | 10920033 | ABS | KS | KEARNY | 1509320451 | Operated |
| 1100.173 - LEE 4 | LEE 4 | 11000173 | ABS | KS | KEARNY | 1509300321 | Operated |
| 1100.174 - LEE 4-2 | LEE 4-2 | 11000174 | ABS | KS | KEARNY | 1509320144 | Operated |
| 1100.175 - LEE 4-I | LEE 4-I | 11000175 | ABS | KS | KEARNY | 1509320889 | Operated |
| 1180.635 - SHELL 1 | SHELL 1 | 11791634 | ABS | KS | KEARNY | 1509300744 | Operated |
| 1180.636 - SHELL 2 | SHELL 2 | 11791635 | ABS | KS | KEARNY | 1509320319 | Operated |
| 1100.278 - ROONEY 5 | ROONEY 5 | 11000278 | ABS | KS | KEARNY | 1509300213 | Operated |

| Name | Alternative Well Name | Enertia ID | EJ Hugoton DEVCO / Yield CO ABS | State | County | Api Number | Op/NonOp |
|---|---|---|---|---|---|---|---|
| 1100.087 - JACKSON 1HI | JACKSON 1HI | 11000087 | ABS | KS | KEARNY | 1509321632 | Operated |
| 1092.011 - Beymer 1 | Beymer 1 | 10920011 | DevCo | KS | KEARNY | 1509320578 | Operated |
| 1092.142 - Modie 1 | Modie 1 | 10920142 | ABS | KS | KEARNY | 1509300152 | Operated |
| 1092.144 - Modie 1B | Modie 1B | 10920144 | DevCo | KS | KEARNY | 1509321441 | Operated |
| 1180.577 - SCHRAG 2HI | SCHRAG 2HI | 11791576 | ABS | KS | KEARNY | 1509321438 | Operated |
| 1179.204 - BEYMER F2 | BEYMER F2 | 11790204 | ABS | KS | KEARNY | 1509320278 | Operated |
| 1179.205 - BEYMER F3HI | BEYMER F3HI | 11790205 | ABS | KS | KEARNY | 1509321136 | Operated |
| 1179.203 - BEYMER F1 | BEYMER F1 | 11790203 | ABS | KS | KEARNY | 1509300710 | Operated |
| 2024.061 - CAMPBELL 12-2-8 | CAMPBELL 12-2-8 | 20240061 | ABS | KS | KEARNY | 1509320688 | NonOp |
| 2024.123 - CAMPBELL 14-2 | CAMPBELL 14-2 | 20240123 | DevCo | KS | KEARNY | 1509320690 | NonOp |
| 1100.291 - SHELL 1 | SHELL 1 | 11000291 | ABS | KS | KEARNY | 1509300664 | Operated |
| 1100.292 - SHELL 1-I | SHELL 1-I | 11000292 | ABS | KS | KEARNY | 1509320979 | Operated |
| 1100.209 - MASONIC HOME 8 | MASONIC HOME 8 | 11000209 | ABS | KS | KEARNY | 1509300504 | Operated |
| 1100.210 - MASONIC HOME 8-I | MASONIC HOME 8-I | 11000210 | ABS | KS | KEARNY | 1509320872 | Operated |
| 1092.023 - Burnett 1B | Burnett 1B | 10920023 | ABS | KS | KEARNY | 1509321688 | Operated |
| 1092.082 - Hawk 1B | Hawk 1B | 10920082 | ABS | KS | KEARNY | 1509321580 | Operated |
| 1092.224 - Vickers 2B | Vickers 2B | 10920224 | ABS | KS | KEARNY | 1509321446 | Operated |
| 1092.244 - Wilson 1 | Wilson 1 | 10920244 | DevCo | KS | KEARNY | 1509300202 | Operated |
| 1180.576 - SCHRAG 1 | SCHRAG 1 | 11791575 | DevCo | KS | KEARNY | 1509300201 | Operated |
| 1092.143 - Modie 1A | Modie 1A | 10920143 | ABS | KS | KEARNY | 1509320343 | Operated |
| 1092.209 - Swank 1 | Swank 1 | 10920209 | ABS | KS | KEARNY | 1509300368 | Operated |
| 1092.053 - Ernie 1A | Ernie 1A | 10920053 | DevCo | KS | KEARNY | 1509320485 | Operated |
| 1101.339 - TATE HICKOK 1 | TATE HICKOK 1 | 11010339 | ABS | KS | KEARNY | 1509300537 | Operated |
| 1101.332 - TATE HICKOK 2-1 | TATE HICKOK 2-1 | 11010332 | ABS | KS | KEARNY | 1509320545 | Operated |
| 1100.169 - LEE 2-I | LEE 2-I | 11000169 | ABS | KS | KEARNY | 1509320922 | Operated |
| 1092.002 - Anderson 1 H | Anderson 1 H | 10920002 | DevCo | KS | KEARNY | 1509320677 | Operated |
| 1100.155 - LEE 2 | LEE 2 | 11000155 | ABS | KS | KEARNY | 1509300314 | Operated |
| 1100.158 - LEE 2-2 | LEE 2-2 | 11000158 | ABS | KS | KEARNY | 1509320311 | Operated |
| 1180.249 - MCMICHAEL A-4 ATU-288 | MCMICHAEL A-4 ATU-288 | 11791248 | ABS | KS | KEARNY | 1509321922 | Operated |
| 1101.340 - TATE-HICKOKUT 3 | TATE-HICKOKUT 3 | 11010340 | ABS | KS | KEARNY | 1509321475 | Operated |
| 1092.072 - Goering 1A | Goering 1A | 10920072 | DevCo | KS | KEARNY | 1509320426 | Operated |
| 1180.127 - LOUCKS B1 | LOUCKS B1 | 11791126 | DevCo | KS | KEARNY | 1509300169 | Operated |
| 1180.128 - LOUCKS B3 | LOUCKS B3 | 11791127 | ABS | KS | KEARNY | 1509321426 | Operated |
| 1100.351 - CAMPBELL 15-2 | CAMPBELL 15-2 | 11000351 | DevCo | KS | KEARNY | 1509320478 | Operated |
| 1092.221 - Vickers 1B | Vickers 1B | 10920221 | DevCo | KS | KEARNY | 1509321444 | Operated |
| 1184.022 - CAMPBELL 1 V | CAMPBELL 1 V | 11840022 | ABS | KS | KEARNY | 1509300429 | Operated |
| 1184.024 - CAMPBELL 2 V | CAMPBELL 2 V | 11840024 | ABS | KS | KEARNY | 1509320271 | Operated |
| 1184.026 - CAMPBELL 3 V | CAMPBELL 3 V | 11840026 | ABS | KS | KEARNY | 1509320947 | Operated |
| 1184.070 - FRAZIER 1 V | FRAZIER 1 V | 11840070 | ABS | KS | KEARNY | 1509300428 | Operated |
| 1184.071 - FRAZIER 2 V | FRAZIER 2 V | 11840071 | ABS | KS | KEARNY | 1509320270 | Operated |
| 1184.072 - FRAZIER 3 V | FRAZIER 3 V | 11840072 | ABS | KS | KEARNY | 1509320945 | Operated |
| 1184.170 - SCHEUERMAN 33 001 | SCHEUERMAN 33 001 | 11840170 | DevCo | KS | KEARNY | 1509300246 | Operated |
| 1184.171 - SCHEUERMAN 33 002 | SCHEUERMAN 33 002 | 11840171 | ABS | KS | KEARNY | 1509321462 | Operated |
| 1092.145 - Modie 2B | Modie 2B | 10920145 | ABS | KS | KEARNY | 1509321599 | Operated |
| 1092.146 - Modie 2R | Modie 2R | 10920146 | ABS | KS | KEARNY | 1509321654 | Operated |
| 1092.211 - Swank 1B | Swank 1B | 10920211 | ABS | KS | KEARNY | 1509321448 | Operated |
| 1092.174 - Romano 1A | Romano 1A | 10920174 | DevCo | KS | KEARNY | 1509320425 | Operated |
| 1180.894 - WAECHTER M3HI | WAECHTER M3HI | 11791893 | ABS | KS | KEARNY | 1509321059 | Operated |
| 1180.892 - WAECHTER M1 | WAECHTER M1 | 11791891 | ABS | KS | KEARNY | 1509300706 | Operated |

| Name | Alternative Well Name | Enertia ID | EJ Hugoton DEVCO / Yield CO ABS | State | County | Api Number | Op/NonOp |
|---|---|---|---|---|---|---|---|
| 1180.893 - WAECHTER M2 | WAECHTER M2 | 11791892 | ABS | KS | KEARNY | 1509320231 | Operated |
| 1179.192 - BEYMER A3HI | BEYMER A3HI | 11790192 | ABS | KS | KEARNY | 1509321085 | Operated |
| 1179.190 - BEYMER A1 | BEYMER A1 | 11790190 | ABS | KS | KEARNY | 1509300709 | Operated |
| 1179.191 - BEYMER A2 | BEYMER A2 | 11790191 | ABS | KS | KEARNY | 1509320240 | Operated |
| 1092.122 - LaGesse 1 H | LaGesse 1 H | 10920122 | DevCo | KS | KEARNY | 1509321202 | Operated |
| 1179.844 - HOENER 1 | HOENER 1 | 11790844 | ABS | KS | KEARNY | 1509300181 | Operated |
| 1179.846 - HOENER 3HI | HOENER 3HI | 11790846 | ABS | KS | KEARNY | 1509321766 | Operated |
| 1100.118 - LEE 10-2 | LEE 10-2 | 11000118 | ABS | KS | KEARNY | 1509320332 | Operated |
| 1100.119 - LEE 10-29 | LEE 10-29 | 11000119 | ABS | KS | KEARNY | 1509319008 | Operated |
| 1100.120 - LEE 10-I | LEE 10-I | 11000120 | ABS | KS | KEARNY | 1509320890 | Operated |
| 1092.064 - Foster 1A | Foster 1A | 10920064 | ABS | KS | KEARNY | 1509320579 | Operated |
| 1179.845 - HOENER 2 | HOENER 2 | 11790845 | ABS | KS | KEARNY | 1509320809 | Operated |
| 1180.927 - WARTHEN B2 | WARTHEN B2 | 11791926 | ABS | KS | KEARNY | 1509320232 | Operated |
| 1180.926 - WARTHEN B1 | WARTHEN B1 | 11791925 | ABS | KS | KEARNY | 1509300705 | Operated |
| 1180.928 - WARTHEN B3HI | WARTHEN B3HI | 11791927 | ABS | KS | KEARNY | 1509321273 | Operated |
| 1179.303 - CAMPBELL B-4 ATU-47 | CAMPBELL B-4 ATU-47 | 11790303 | ABS | KS | KEARNY | 1509321903 | Operated |
| 1092.099 - Jacob 1A | Jacob 1A | 10920099 | DevCo | KS | KEARNY | 1509320550 | Operated |
| 1092.071 - Goering 1 H | Goering 1 H | 10920071 | DevCo | KS | KEARNY | 1509320762 | Operated |
| 1180.815 - TRICE 1 | TRICE 1 | 11791814 | ABS | KS | KEARNY | 1509300658 | Operated |
| 1180.816 - TRICE 2 | TRICE 2 | 11791815 | ABS | KS | KEARNY | 1509320387 | Operated |
| 1180.817 - TRICE 3HI | TRICE 3HI | 11791816 | ABS | KS | KEARNY | 1509321106 | Operated |
| 1092.225 - Virginia 1A | Virginia 1A | 10920225 | DevCo | KS | KEARNY | 1509320633 | Operated |
| 1092.173 - Romano 1 H | Romano 1 H | 10920173 | ABS | KS | KEARNY | 1509320747 | Operated |
| 1100.252 - O'LOUGHLIN 1 | O'LOUGHLIN 1 | 11000252 | ABS | KS | KEARNY | 1509300311 | Operated |
| 1100.253 - O'LOUGHLIN 1-I | O'LOUGHLIN 1-I | 11000253 | ABS | KS | KEARNY | 1509321022 | Operated |
| 1092.074 - Goering, Joe 1A | Goering, Joe 1A | 10920074 | DevCo | KS | KEARNY | 1509320488 | Operated |
| 1092.127 - Martin 1 | Martin 1 | 10920127 | ABS | KS | KEARNY | 1509321697 | Operated |
| 1092.130 - Martin 3A | Martin 3A | 10920130 | DevCo | KS | KEARNY | 1509320402 | Operated |
| 1092.183 - Sanford 2 | Sanford 2 | 10920183 | ABS | KS | KEARNY | 1509320437 | Operated |
| 1179.787 - HERRINGTON 2HI | HERRINGTON 2HI | 11790787 | ABS | KS | KEARNY | 1509321349 | Operated |
| 1179.200 - BEYMER E1 | BEYMER E1 | 11790200 | ABS | KS | KEARNY | 1509300433 | Operated |
| 1179.201 - BEYMER E2 | BEYMER E2 | 11790201 | ABS | KS | KEARNY | 1509320420 | Operated |
| 1179.202 - BEYMER E3HI | BEYMER E3HI | 11790202 | ABS | KS | KEARNY | 1509321060 | Operated |
| 2024.019 - CLAYPOOL 1 | CLAYPOOL 1 | 20240019 | ABS | KS | KEARNY | 1509300258 | NonOp |
| 1179.786 - HERRINGTON 1 | HERRINGTON 1 | 11790786 | ABS | KS | KEARNY | 1509300135 | Operated |
| 1179.788 - HERRINGTON 3 | HERRINGTON 3 | 11790788 | ABS | KS | KEARNY | 1509321763 | Operated |
| 1180.283 - MILLER, I&R 2HI | MILLER, I&R 2HI | 11791282 | DevCo | KS | KEARNY | 1509321323 | Operated |
| 1180.284 - MILLER, I&R 3 | MILLER, I&R 3 | 11791283 | DevCo | KS | KEARNY | 1509321702 | Operated |
| 1180.282 - MILLER, I&R 1 | MILLER, I&R 1 | 11791281 | ABS | KS | KEARNY | 1509300093 | Operated |
| 1180.308 - MOLZ, A. 1 | MOLZ, A. 1 | 11791307 | ABS | KS | KEARNY | 1509300121 | Operated |
| 1180.309 - MOLZ, A. 2HI | MOLZ, A. 2HI | 11791308 | ABS | KS | KEARNY | 1509321350 | Operated |
| 1180.310 - MOLZ, A. 3 | MOLZ, A. 3 | 11791309 | ABS | KS | KEARNY | 1509321762 | Operated |
| 1180.313 - MOLZ, A. B3 | MOLZ, A. B3 | 11791312 | ABS | KS | KEARNY | 1509320848 | Operated |
| 1180.314 - MOLZ, A. B4HI | MOLZ, A. B4HI | 11791313 | ABS | KS | KEARNY | 1509321319 | Operated |
| 1180.843 - URIE 2HI | URIE 2HI | 11791842 | ABS | KS | KEARNY | 1509321277 | Operated |
| 1180.844 - URIE 3 | URIE 3 | 11791843 | ABS | KS | KEARNY | 1509321759 | Operated |
| 1092.182 - Sanford 1B | Sanford 1B | 10920182 | ABS | KS | KEARNY | 1509321552 | Operated |
| 1180.159 - MALLAMS 3 | MALLAMS 3 | 11791158 | ABS | KS | KEARNY | 1509321736 | Operated |
| 1180.157 - MALLAMS 1 | MALLAMS 1 | 11791156 | ABS | KS | KEARNY | 1509300105 | Operated |

| Name | Alternative Well Name | Enertia ID | EJ Hugoton DEVCO / Yield CO ABS | State | County | Api Number | Op/NonOp |
|---|---|---|---|---|---|---|---|
| 1180.158 - MALLAMS 2HI | MALLAMS 2HI | 11791157 | ABS | KS | KEARNY | 1509321618 | Operated |
| 1180.845 - USA A1 | USA A1 | 11791844 | ABS | KS | KEARNY | 1509300675 | Operated |
| 1100.226 - MENN 1-2 | MENN 1-2 | 11000226 | ABS | KS | KEARNY | 1509320142 | Operated |
| 1100.227 - MENN 1-8 | MENN 1-8 | 11000227 | ABS | KS | KEARNY | 1509300307 | Operated |
| 1100.228 - MENN 1-I | MENN 1-I | 11000228 | ABS | KS | KEARNY | 1509320868 | Operated |
| 1092.156 - Pearl 1A | Pearl 1A | 10920156 | DevCo | KS | KEARNY | 1509320577 | Operated |
| 1184.092 - HEFNER 1 V | HEFNER 1 V | 11840092 | ABS | KS | KEARNY | 1509300666 | Operated |
| 1184.093 - HEFNER 2 V | HEFNER 2 V | 11840093 | DevCo | KS | KEARNY | 1509320248 | Operated |
| 1184.094 - HEFNER 3 V | HEFNER 3 V | 11840094 | DevCo | KS | KEARNY | 1509321092 | Operated |
| 1179.618 - FINKELSTEIN 2 | FINKELSTEIN 2 | 11790618 | ABS | KS | KEARNY | 1509320630 | Operated |
| 1180.466 - POWERS 1 | POWERS 1 | 11791465 | ABS | KS | KEARNY | 1509300151 | Operated |
| 1180.467 - POWERS 2 | POWERS 2 | 11791466 | ABS | KS | KEARNY | 1509320634 | Operated |
| 1180.468 - POWERS 3HI | POWERS 3HI | 11791467 | ABS | KS | KEARNY | 1509321673 | Operated |
| 1092.218 - Vacha 1 H | Vacha 1 H | 10920218 | ABS | KS | KEARNY | 1509320710 | Operated |
| 1100.004 - BARRICKLOW 1 | BARRICKLOW 1 | 11000004 | ABS | KS | KEARNY | 1509300426 | Operated |
| 1100.003 - BARRICKLOW 1-I | BARRICKLOW 1-I | 11000003 | ABS | KS | KEARNY | 1509320901 | Operated |
| 1092.124 - Marion 1 H | Marion 1 H | 10920124 | DevCo | KS | KEARNY | 1509320773 | Operated |
| 1092.126 - Marion 1B | Marion 1B | 10920126 | ABS | KS | KEARNY | 1509321652 | Operated |
| 1180.818 - TRICKER, C.J. 1 | TRICKER, C.J. 1 | 11791817 | ABS | KS | KEARNY | 1509320629 | Operated |
| 1180.959 - WHEELER B4 | WHEELER B4 | 11791958 | ABS | KS | KEARNY | 1509321699 | Operated |
| 1180.958 - WHEELER B3HI | WHEELER B3HI | 11791957 | ABS | KS | KEARNY | 1509321084 | Operated |
| 1180.957 - WHEELER B1 | WHEELER B1 | 11791956 | ABS | KS | KEARNY | 1509300662 | Operated |
| 1092.042 - Davis 2A | Davis 2A | 10920042 | DevCo | KS | KEARNY | 1509320555 | Operated |
| 1100.077 - HILLYARD 1 | HILLYARD 1 | 11000077 | ABS | KS | KEARNY | 1509300540 | Operated |
| 1100.078 - HILLYARD 1-2 | HILLYARD 1-2 | 11000078 | ABS | KS | KEARNY | 1509320333 | Operated |
| 1100.079 - HILLYARD 1-I | HILLYARD 1-I | 11000079 | ABS | KS | KEARNY | 1509320930 | Operated |
| 1092.235 - Wiatt-Bakke 1A | Wiatt-Bakke 1A | 10920235 | ABS | KS | KEARNY | 1509320405 | Operated |
| 1101.338 - TATE-FINUCANE#3 | TATE-FINUCANE#3 | 11010338 | ABS | KS | KEARNY | 1509321433 | Operated |
| 1092.125 - Marion 1A | Marion 1A | 10920125 | ABS | KS | KEARNY | 1509320313 | Operated |
| 1101.336 - TATE-FINUCANE 1 | TATE-FINUCANE 1 | 11010336 | ABS | KS | KEARNY | 1509300287 | Operated |
| 1101.337 - TATE-FINUCANE 2 | TATE-FINUCANE 2 | 11010337 | DevCo | KS | KEARNY | 1509320596 | Operated |
| 1180.637 - SHELL 3HI | SHELL 3HI | 11791636 | DevCo | KS | KEARNY | 1509321378 | Operated |
| 1180.154 - MADDUX B-4 ATU-86 | MADDUX B-4 ATU-86 | 11791153 | ABS | KS | KEARNY | 1509321900 | Operated |
| 1092.176 - Rooney 1 H | Rooney 1 H | 10920176 | DevCo | KS | KEARNY | 1509320765 | Operated |
| 1092.178 - Rooney 1B | Rooney 1B | 10920178 | DevCo | KS | KEARNY | 1509321541 | Operated |
| 1179.072 - BARROW 3HI | BARROW 3HI | 11790072 | DevCo | KS | KEARNY | 1509321743 | Operated |
| 1179.071 - BARROW 1 | BARROW 1 | 11790071 | ABS | KS | KEARNY | 1509300391 | Operated |
| 1179.073 - BARROW 4 | BARROW 4 | 11790073 | ABS | KS | KEARNY | 1509321831 | Operated |
| 1092.208 - Summers 1A | Summers 1A | 10920208 | ABS | KS | KEARNY | 1509320600 | Operated |
| 1100.101 - KRIETE 2-I | KRIETE 2-I | 11000101 | ABS | KS | KEARNY | 1509321157 | Operated |
| 1180.560 - SAUER A2 | SAUER A2 | 11791559 | ABS | KS | KEARNY | 1509320808 | Operated |
| 1092.078 - Gropp 1B | Gropp 1B | 10920078 | DevCo | KS | KEARNY | 1509321383 | Operated |
| 1092.061 - Finnup 1A | Finnup 1A | 10920061 | ABS | KS | KEARNY | 1509320287 | Operated |
| 1092.097 - Hoover, Helen 1A | Hoover, Helen 1A | 10920097 | ABS | KS | KEARNY | 1509320345 | Operated |
| 1092.062 - Finnup 1B | Finnup 1B | 10920062 | ABS | KS | KEARNY | 1509321381 | Operated |
| 1092.060 - Finnup 1 | Finnup 1 | 10920060 | ABS | KS | KEARNY | 1509300667 | Operated |
| 1092.096 - Hoover, Helen 1 | Hoover, Helen 1 | 10920096 | ABS | KS | KEARNY | 1509300163 | Operated |
| 1092.098 - Hoover, Helen 1B | Hoover, Helen 1B | 10920098 | ABS | KS | KEARNY | 1509321384 | Operated |
| 1092.226 - Warthen 1A | Warthen 1A | 10920226 | ABS | KS | KEARNY | 1509320211 | Operated |

| Name | Alternative Well Name | Enertia ID | EJ Hugoton DEVCO / Yield CO ABS | State | County | Api Number | Op/NonOp |
|---|---|---|---|---|---|---|---|
| 1092.227 - Warthen 1B | Warthen 1B | 10920227 | ABS | KS | KEARNY | 1509321516 | Operated |
| 1092.228 - Warthen 1R | Warthen 1R | 10920228 | ABS | KS | KEARNY | 1509321666 | Operated |
| 1092.191 - Smalley C 1A | Smalley C 1A | 10920191 | ABS | KS | KEARNY | 1509320137 | Operated |
| 1092.190 - Smalley C | Smalley C | 10920190 | ABS | KS | KEARNY | 1509300688 | Operated |
| 1092.192 - Smalley C 1B | Smalley C 1B | 10920192 | ABS | KS | KEARNY | 1509321517 | Operated |
| 1092.205 - Stuart, Ida May 1A | Stuart, Ida May 1A | 10920205 | ABS | KS | KEARNY | 1509320237 | Operated |
| 1092.181 - Sanford 1A | Sanford 1A | 10920181 | ABS | KS | KEARNY | 1509320315 | Operated |
| 1092.044 - Duvall 1A | Duvall 1A | 10920044 | ABS | KS | KEARNY | 1509320235 | Operated |
| 1092.045 - Duvall 2 | Duvall 2 | 10920045 | ABS | KS | KEARNY | 1509320560 | Operated |
| 1092.162 - Pfeister 1B | Pfeister 1B | 10920162 | ABS | KS | KEARNY | 1509321626 | Operated |
| 1092.077 - Gropp 1A | Gropp 1A | 10920077 | DevCo | KS | KEARNY | 1509320346 | Operated |
| 1092.069 - Gano 1A | Gano 1A | 10920069 | ABS | KS | KEARNY | 1509320207 | Operated |
| 1092.009 - Baumgardner 1B | Baumgardner 1B | 10920009 | ABS | KS | KEARNY | 1509321521 | Operated |
| 1092.008 - Baumgardner 1A | Baumgardner 1A | 10920008 | ABS | KS | KEARNY | 1509320214 | Operated |
| 1092.010 - Baumgardner 1R | Baumgardner 1R | 10920010 | ABS | KS | KEARNY | 1509321668 | Operated |
| 1092.017 - Botts 1 | Botts 1 | 10920017 | DevCo | KS | KEARNY | 1509300373 | Operated |
| 1092.018 - Botts 1A | Botts 1A | 10920018 | ABS | KS | KEARNY | 1509320183 | Operated |
| 1092.019 - Botts 1B | Botts 1B | 10920019 | ABS | KS | KEARNY | 1509321519 | Operated |
| 1092.068 - Gano 1 | Gano 1 | 10920068 | DevCo | KS | KEARNY | 1509300367 | Operated |
| 1092.198 - Stewart, Claire 1 | Stewart, Claire 1 | 10920198 | DevCo | KS | KEARNY | 1509300379 | Operated |
| 1092.199 - Stewart, Claire 1A | Stewart, Claire 1A | 10920199 | ABS | KS | KEARNY | 1509320236 | Operated |
| 1092.200 - Stewart, Claire 1B | Stewart, Claire 1B | 10920200 | ABS | KS | KEARNY | 1509321627 | Operated |
| 1092.204 - Stuart, Ida Mae 1B | Stuart, Ida Mae 1B | 10920204 | ABS | KS | KEARNY | 1509321623 | Operated |
| 1092.206 - Stuart, Ida May 1R | Stuart, Ida May 1R | 10920206 | ABS | KS | KEARNY | 1509321667 | Operated |
| 1092.242 - Wiatt-Swank 1A | Wiatt-Swank 1A | 10920242 | DevCo | KS | KEARNY | 1509320234 | Operated |
| 1092.229 - Wiatt Swank 1B | Wiatt Swank 1B | 10920229 | DevCo | KS | KEARNY | 1509321624 | Operated |
| 1092.238 - Wiatt-Enslow 1A | Wiatt-Enslow 1A | 10920238 | ABS | KS | KEARNY | 1509320181 | Operated |
| 1092.239 - Wiatt-Enslow 1B | Wiatt-Enslow 1B | 10920239 | ABS | KS | KEARNY | 1509321622 | Operated |
| 1092.240 - Wiatt-Enslow 2 | Wiatt-Enslow 2 | 10920240 | ABS | KS | KEARNY | 1509321629 | Operated |
| 1092.241 - Wiatt-Swank 1 | Wiatt-Swank 1 | 10920241 | DevCo | KS | KEARNY | 1509300375 | Operated |
| 1100.330 - TOWNER 1 | TOWNER 1 | 11000330 | DevCo | KS | KEARNY | 1509300165 | Operated |
| 1100.331 - TOWNER 1-I | TOWNER 1-I | 11000331 | ABS | KS | KEARNY | 1509321098 | Operated |
| 1092.203 - Strobridge 1B | Strobridge 1B | 10920203 | ABS | KS | KEARNY | 1509321633 | Operated |
| 1092.076 - Gropp 1 | Gropp 1 | 10920076 | ABS | KS | KEARNY | 1509300167 | Operated |
| 1179.173 - BENTRUP A3 ATU-32 | BENTRUP A3 ATU-32 | 11790173 | ABS | KS | KEARNY | 1509321888 | Operated |
| 1101.178 - HUGOTON USA 1 | HUGOTON USA 1 | 11010178 | ABS | KS | KEARNY | 1509310010 | Operated |
| 1101.076 - CLAIR-CURRY UNIT 3 | CLAIR-CURRY UNIT 3 | 11010076 | ABS | KS | KEARNY | 1509320867 | Operated |
| 1101.333 - TATE USA 1 | TATE USA 1 | 11010333 | ABS | KS | KEARNY | 1509300482 | Operated |
| 1179.175 - BENTRUP B2HI | BENTRUP B2HI | 11790175 | ABS | KS | KEARNY | 1509321282 | Operated |
| 1101.362 - USA MOORE UTW#3 | USA MOORE UTW#3 | 11010362 | ABS | KS | KEARNY | 1509321479 | Operated |
| 1180.966 - WHITE D1 | WHITE D1 | 11791965 | ABS | KS | KEARNY | 1509300447 | Operated |
| 1101.074 - CLAIR CURRY UT | CLAIR CURRY UT | 11010074 | ABS | KS | KEARNY | 1509300490 | Operated |
| 1180.840 - UNDERWOOD 1 | UNDERWOOD 1 | 11791839 | ABS | KS | KEARNY | 1509300636 | Operated |
| 1179.356 - COHEN, M. D2 | COHEN, M. D2 | 11790356 | ABS | KS | KEARNY | 1509320163 | Operated |
| 1180.706 - SPENCER 1 | SPENCER 1 | 11791705 | ABS | KS | KEARNY | 1509300577 | Operated |
| 1101.070 - HOFFMAN CHARLES | HOFFMAN CHARLES | 11010070 | ABS | KS | KEARNY | 1509300491 | Operated |
| 1101.401 - WAMPLER-USA UT1 | WAMPLER-USA UT1 | 11010401 | ABS | KS | KEARNY | 1509300489 | Operated |
| 1101.355 - HUGOTONUSA 1-B | HUGOTONUSA 1-B | 11010355 | ABS | KS | KEARNY | 1509300527 | Operated |
| 1101.180 - HUGOTON USA #3 | HUGOTON USA #3 | 11010180 | ABS | KS | KEARNY | 1509321402 | Operated |

| Name | Alternative Well Name | Enertia ID | EJ Hugoton DEVCO / Yield CO ABS | State | County | Api Number | Op/NonOp |
|---|---|---|---|---|---|---|---|
| 1180.062 - KREHBIEL 2 | KREHBIEL 2 | 11791062 | ABS | KS | KEARNY | 1509320388 | Operated |
| 1180.518 - REXROAD 2 | REXROAD 2 | 11791517 | ABS | KS | KEARNY | 1509320066 | Operated |
| 1100.304 - TATE 4 | TATE 4 | 11000304 | ABS | KS | KEARNY | 1509300512 | Operated |
| 1179.136 - BEATY, MAY A2 | BEATY, MAY A2 | 11790136 | ABS | KS | KEARNY | 1509320102 | Operated |
| 1180.025 - KIISTNER B-4 ATU-24 | KIISTNER B-4 ATU-24 | 11791025 | ABS | KS | KEARNY | 1509321893 | Operated |
| 1180.885 - WAECHTER J3HI | WAECHTER J3HI | 11791884 | ABS | KS | KEARNY | 1509321123 | Operated |
| 1179.179 - BENTRUP D1 | BENTRUP D1 | 11790179 | ABS | KS | KEARNY | 1509300395 | Operated |
| 1101.285 - PHELPS USA 1 | PHELPS USA 1 | 11010285 | ABS | KS | KEARNY | 1509300536 | Operated |
| 1100.013 - BEYMER 2-2 | BEYMER 2-2 | 11000013 | DevCo | KS | KEARNY | 1509320143 | Operated |
| 2024.103 - EAGLEY UNIT B 1 | EAGLEY UNIT B 1 | 20240103 | DevCo | KS | KEARNY | 1512900402 | NonOp |
| 1180.968 - WHITE D3HI | WHITE D3HI | 11791967 | ABS | KS | KEARNY | 1509321104 | Operated |
| 1180.608 - SEITZ 5 ATU-294 | SEITZ 5 ATU-294 | 11791607 | ABS | KS | KEARNY | 1509321923 | Operated |
| 1179.327 - CLEARY 1 | CLEARY 1 | 11790327 | ABS | KS | KEARNY | 1509300340 | Operated |
| 1101.072 - CHARLES HOFFMANB | CHARLES HOFFMANB | 11010072 | ABS | KS | KEARNY | 1509321457 | Operated |
| 1179.143 - BEATY, MAY C3HI | BEATY, MAY C3HI | 11790143 | ABS | KS | KEARNY | 1509320875 | Operated |
| 1180.802 - THORPE C2HI | THORPE C2HI | 11791801 | ABS | KS | KEARNY | 1509321131 | Operated |
| 1179.355 - COHEN, M. D1 | COHEN, M. D1 | 11790355 | ABS | KS | KEARNY | 1509300325 | Operated |
| 1179.110 - BEATY B2 | BEATY B2 | 11790110 | ABS | KS | KEARNY | 1509320081 | Operated |
| 1180.175 - MARTIN B1 | MARTIN B1 | 11791174 | ABS | KS | KEARNY | 1509300579 | Operated |
| 1180.970 - WHITE E3HI | WHITE E3HI | 11791969 | ABS | KS | KEARNY | 1509321115 | Operated |
| 1101.361 - USA-MOORE UNIT 2 | USA-MOORE UNIT 2 | 11010361 | ABS | KS | KEARNY | 1509320667 | Operated |
| 1179.524 - EATINGER 2 | EATINGER 2 | 11790524 | ABS | KS | KEARNY | 1509320316 | Operated |
| 1180.877 - WAECHTER H2 | WAECHTER H2 | 11791876 | ABS | KS | KEARNY | 1509320130 | Operated |
| 1092.104 - Johnson 1 | Johnson 1 | 10920104 | ABS | KS | KEARNY | 1509300708 | Operated |
| 1180.801 - THORPE C1 | THORPE C1 | 11791800 | ABS | KS | KEARNY | 1509300394 | Operated |
| 1180.967 - WHITE D2 | WHITE D2 | 11791966 | ABS | KS | KEARNY | 1509320527 | Operated |
| 1179.484 - DOTSON 2 | DOTSON 2 | 11790484 | ABS | KS | KEARNY | 1509300651 | Operated |
| 1180.717 - STALLMAN A3 | STALLMAN A3 | 11791716 | ABS | KS | KEARNY | 1509320537 | Operated |
| 1179.111 - BEATY B3HI | BEATY B3HI | 11790111 | ABS | KS | KEARNY | 1509321229 | Operated |
| 1180.873 - WAECHTER G1 | WAECHTER G1 | 11791872 | ABS | KS | KEARNY | 1509300542 | Operated |
| 1179.942 - JOHNSON E3HI | JOHNSON E3HI | 11790942 | ABS | KS | KEARNY | 1509321041 | Operated |
| 1179.180 - BENTRUP D2HI | BENTRUP D2HI | 11790180 | ABS | KS | KEARNY | 1509320997 | Operated |
| 1179.474 - DODGE CITY 1 | DODGE CITY 1 | 11790474 | ABS | KS | KEARNY | 1509300404 | Operated |
| 1180.605 - SEITZ 1 | SEITZ 1 | 11791604 | ABS | KS | KEARNY | 1509300593 | Operated |
| 1100.012 - BEYMER 2 | BEYMER 2 | 11000012 | ABS | KS | KEARNY | 1509300316 | Operated |
| 1101.280 - ORRA DEAN UT 1 | ORRA DEAN UT 1 | 11010280 | ABS | KS | KEARNY | 1509300278 | Operated |
| 1180.875 - WAECHTER G3HI | WAECHTER G3HI | 11791874 | ABS | KS | KEARNY | 1509321017 | Operated |
| 1179.109 - BEATY B1 | BEATY B1 | 11790109 | ABS | KS | KEARNY | 1509300575 | Operated |
| 1100.288 - SAYLER 1-I | SAYLER 1-I | 11000288 | ABS | KS | KEARNY | 1509320870 | Operated |
| 1100.265 - RAMSEY 1-I | RAMSEY 1-I | 11000265 | ABS | KS | KEARNY | 1509320917 | Operated |
| 1179.872 - HOOVER 3 | HOOVER 3 | 11790872 | ABS | KS | KEARNY | 1509321710 | Operated |
| 1101.287 - PHELPS USA UT#3 | PHELPS USA UT#3 | 11010287 | ABS | KS | KEARNY | 1509321481 | Operated |
| 1180.240 - MCKINNEY B1 | MCKINNEY B1 | 11791239 | ABS | KS | KEARNY | 1509300576 | Operated |
| 1179.174 - BENTRUP B1 | BENTRUP B1 | 11790174 | ABS | KS | KEARNY | 1509300392 | Operated |
| 1100.205 - MASONIC HOME 6 | MASONIC HOME 6 | 11000205 | ABS | KS | KEARNY | 1509300501 | Operated |
| 1180.907 - WAECHTER, O. E1 | WAECHTER, O. E1 | 11791906 | ABS | KS | KEARNY | 1509300692 | Operated |
| 1098.521 - GROSE CLOSE 2 | GROSE CLOSE 2 | 10980521 | ABS | KS | KEARNY | 1509320062 | Operated |
| 1179.653 - FORST 1 | FORST 1 | 11790653 | ABS | KS | KEARNY | 1509300637 | Operated |
| 1101.055 - C L DEW 1 | C L DEW 1 | 11010055 | ABS | KS | KEARNY | 1509300494 | Operated |

| Name | Alternative Well Name | Enertia ID | EJ Hugoton DEVCO / Yield CO ABS | State | County | Api Number | Op/NonOp |
|---|---|---|---|---|---|---|---|
| 1180.903 - WAECHTER, O. C3HI | WAECHTER, O. C3HI | 11791902 | ABS | KS | KEARNY | 1509321019 | Operated |
| 1101.286 - PHELPS USA 02 | PHELPS USA 02 | 11010286 | ABS | KS | KEARNY | 1509320412 | Operated |
| 1180.255 - MELTON 3 | MELTON 3 | 11791254 | ABS | KS | KEARNY | 1509321700 | Operated |
| 1179.486 - DOTSON 4HI | DOTSON 4HI | 11790486 | ABS | KS | KEARNY | 1509321621 | Operated |
| 1099.148 - SUMMERS 1 | SUMMERS 1 | 10981147 | ABS | KS | KEARNY | 1509300532 | Operated |
| 1180.347 - MOSER B1 | MOSER B1 | 11791346 | ABS | KS | KEARNY | 1509300456 | Operated |
| 1101.335 - TATE USA UT W#3 | TATE USA UT W#3 | 11010335 | ABS | KS | KEARNY | 1509321522 | Operated |
| 1180.346 - MOSER A3HI | MOSER A3HI | 11791345 | ABS | KS | KEARNY | 1509321044 | Operated |
| 1180.152 - MADDUX B2 | MADDUX B2 | 11791151 | ABS | KS | KEARNY | 1509310014 | Operated |
| 1101.181 - HUGOTON USA B 3 | HUGOTON USA B 3 | 11010181 | ABS | KS | KEARNY | 1509321561 | Operated |
| 1180.110 - LOEPPKE 2 | LOEPPKE 2 | 11791109 | ABS | KS | KEARNY | 1509320403 | Operated |
| 1101.359 - USA DEAN #3 | USA DEAN #3 | 11010359 | ABS | KS | KEARNY | 1509321571 | Operated |
| 1101.057 - C. L. DEW U W#3 | C. L. DEW U W#3 | 11010057 | ABS | KS | KEARNY | 1509321458 | Operated |
| 1180.082 - LEE, T.P. 3HI | LEE, T.P. 3HI | 11791082 | ABS | KS | KEARNY | 1509321020 | Operated |
| 1180.253 - MELTON 1 | MELTON 1 | 11791252 | ABS | KS | KEARNY | 1509300403 | Operated |
| 1180.080 - LEE, T.P. 1 | LEE, T.P. 1 | 11791080 | ABS | KS | KEARNY | 1509300552 | Operated |
| 1180.899 - WAECHTER, O. B2 | WAECHTER, O. B2 | 11791898 | ABS | KS | KEARNY | 1509320101 | Operated |
| 1180.972 - WHITE F2HI | WHITE F2HI | 11791971 | ABS | KS | KEARNY | 1509321294 | Operated |
| 1180.081 - LEE, T.P. 2 | LEE, T.P. 2 | 11791081 | ABS | KS | KEARNY | 1509320112 | Operated |
| 1180.923 - WARNER 1 | WARNER 1 | 11791922 | ABS | KS | KEARNY | 1509300589 | Operated |
| 1179.905 - JAMES 1 | JAMES 1 | 11790905 | ABS | KS | KEARNY | 1509300582 | Operated |
| 1100.040 - CAMPBELL 7-2 | CAMPBELL 7-2 | 11000040 | DevCo | KS | KEARNY | 1509320354 | Operated |
| 1181.001 - WILLITS, L.B. B1 | WILLITS, L.B. B1 | 11792000 | ABS | KS | KEARNY | 1509300588 | Operated |
| 1179.046 - BAKER, P. 1 | BAKER, P. 1 | 11790046 | ABS | KS | KEARNY | 1509300342 | Operated |
| 1092.215 - Tate 1B | Tate 1B | 10920215 | ABS | KS | KEARNY | 1509321241 | Operated |
| 1180.881 - WAECHTER I3HI | WAECHTER I3HI | 11791880 | ABS | KS | KEARNY | 1509321058 | Operated |
| 1179.426 - DALE C1 | DALE C1 | 11790426 | ABS | KS | KEARNY | 1509300680 | Operated |
| 2033.152 - FLETCHER B1 | FLETCHER B1 | 20330152 | ABS | KS | KEARNY | 1509300449 | NonOp |
| 2033.153 - FLETCHER B2 | FLETCHER B2 | 20330153 | DevCo | KS | KEARNY | 1509320531 | NonOp |
| 1180.171 - MARQUARDT 3HI | MARQUARDT 3HI | 11791170 | ABS | KS | KEARNY | 1509321040 | Operated |
| 1180.069 - KROPP, V.G. 1 | KROPP, V.G. 1 | 11791069 | ABS | KS | KEARNY | 1509300046 | Operated |
| 1180.876 - WAECHTER H1 | WAECHTER H1 | 11791875 | ABS | KS | KEARNY | 1509300544 | Operated |
| 1180.788 - THOMAS B1 | THOMAS B1 | 11791787 | ABS | KS | KEARNY | 1509300448 | Operated |
| 1179.353 - COHEN, M. C2 | COHEN, M. C2 | 11790353 | ABS | KS | KEARNY | 1509320107 | Operated |
| 1180.796 - THORPE A1 | THORPE A1 | 11791795 | ABS | KS | KEARNY | 1509300437 | Operated |
| 1179.553 - EVELEIGH A3HI | EVELEIGH A3HI | 11790553 | ABS | KS | KEARNY | 1509321038 | Operated |
| 1180.257 - MENN, G. A2 | MENN, G. A2 | 11791256 | ABS | KS | KEARNY | 1509320539 | Operated |
| 1101.075 - CLAIR CURRY UT | CLAIR CURRY UT | 11010075 | DevCo | KS | KEARNY | 1509320608 | Operated |
| 2033.154 - FOSTER-APPLEMAN 1-2 N/O | FOSTER-APPLEMAN 1-2 N/O | 20330154 | DevCo | KS | KEARNY | 1509321660 | NonOp |
| 1100.066 - FINKELSTEIN 2-2 | FINKELSTEIN 2-2 | 11000066 | ABS | KS | KEARNY | 1509321436 | Operated |
| 1179.733 - HARBAUGH 1 | HARBAUGH 1 | 11790733 | ABS | KS | KEARNY | 1509300713 | Operated |
| 1180.969 - WHITE E1 | WHITE E1 | 11791968 | ABS | KS | KEARNY | 1509300436 | Operated |
| 1179.019 - ANDERSON B1 | ANDERSON B1 | 11790019 | ABS | KS | KEARNY | 1509300583 | Operated |
| 1101.056 - C L DEW UNIT 2 | C L DEW UNIT 2 | 11010056 | ABS | KS | KEARNY | 1509320724 | Operated |
| 1100.287 - SAUER 'I' 1 | SAUER 'I' 1 | 11000287 | ABS | KS | KEARNY | 1509321066 | Operated |
| 1180.252 - MCMICHAEL B3HI | MCMICHAEL B3HI | 11791251 | ABS | KS | KEARNY | 1509321087 | Operated |
| 1180.996 - WILLITS A1 | WILLITS A1 | 11791995 | ABS | KS | KEARNY | 1509300581 | Operated |
| 1179.725 - HAAG, B.E. 1 | HAAG, B.E. 1 | 11790725 | ABS | KS | KEARNY | 1509300442 | Operated |
| 1179.699 - GRABER 2 | GRABER 2 | 11790699 | ABS | KS | KEARNY | 1509320419 | Operated |

| Name | Alternative Well Name | Enertia ID | EJ Hugoton DEVCO / Yield CO ABS | State | County | Api Number | Op/NonOp |
|---|---|---|---|---|---|---|---|
| 1100.203 - MASONIC HM 5 | MASONIC HM 5 | 11000203 | ABS | KS | KEARNY | 1509319012 | Operated |
| 1100.307 - TATE 5-I | TATE 5-I | 11000307 | ABS | KS | KEARNY | 1509320936 | Operated |
| 1180.962 - WHITE B3HI | WHITE B3HI | 11791961 | ABS | KS | KEARNY | 1509321046 | Operated |
| 1179.354 - COHEN, M. C3HI | COHEN, M. C3HI | 11790354 | ABS | KS | KEARNY | 1509320781 | Operated |
| 1181.090 - NUSS A2HI | NUSS A2HI | 11792089 | ABS | KS | KEARNY | 1509321000 | Operated |
| 1180.517 - REXROAD 1 | REXROAD 1 | 11791516 | ABS | KS | KEARNY | 1509300595 | Operated |
| 1179.346 - COHEN, M. A1 | COHEN, M. A1 | 11790346 | ABS | KS | KEARNY | 1509300338 | Operated |
| 1179.135 - BEATY, MAY A1 | BEATY, MAY A1 | 11790135 | ABS | KS | KEARNY | 1509300346 | Operated |
| 1180.169 - MARQUARDT 1 | MARQUARDT 1 | 11791168 | ABS | KS | KEARNY | 1509300062 | Operated |
| 1180.372 - NEFF C3HI | NEFF C3HI | 11791371 | ABS | KS | KEARNY | 1509321047 | Operated |
| 1100.204 - MASONIC HOME 5-I | MASONIC HOME 5-I | 11000204 | ABS | KS | KEARNY | 1509320886 | Operated |
| 1179.431 - DALE, V.E. 3HI | DALE, V.E. 3HI | 11790431 | ABS | KS | KEARNY | 1509321107 | Operated |
| 1179.139 - BEATY, MAY B2 | BEATY, MAY B2 | 11790139 | ABS | KS | KEARNY | 1509320175 | Operated |
| 1180.254 - MELTON 2HI | MELTON 2HI | 11791253 | ABS | KS | KEARNY | 1509321112 | Operated |
| 1179.123 - BEATY F2 | BEATY F2 | 11790123 | ABS | KS | KEARNY | 1509320164 | Operated |
| 1180.797 - THORPE A2HI | THORPE A2HI | 11791796 | ABS | KS | KEARNY | 1509320995 | Operated |
| 1184.141 - MILLYARD, A. 3 V | MILLYARD, A. 3 V | 11840141 | ABS | KS | KEARNY | 1509320943 | Operated |
| 1180.229 - MCDOWELL 1 | MCDOWELL 1 | 11791228 | ABS | KS | KEARNY | 1509300735 | Operated |
| 1092.212 - Tate 1 | Tate 1 | 10920212 | ABS | KS | KEARNY | 1509300170 | Operated |
| 1179.349 - COHEN, M. B1 | COHEN, M. B1 | 11790349 | ABS | KS | KEARNY | 1509300344 | Operated |
| 1179.945 - JOHNSON F3HI | JOHNSON F3HI | 11790945 | ABS | KS | KEARNY | 1509321018 | Operated |
| 1180.896 - WAECHTER, O. A2 | WAECHTER, O. A2 | 11791895 | ABS | KS | KEARNY | 1509320131 | Operated |
| 1100.192 - MASONIC HM 6-I | MASONIC HM 6-I | 11000192 | ABS | KS | KEARNY | 1509320964 | Operated |
| 1180.900 - WAECHTER, O. B3HI | WAECHTER, O. B3HI | 11791899 | ABS | KS | KEARNY | 1509321141 | Operated |
| 1180.785 - THOMAS A1 | THOMAS A1 | 11791784 | ABS | KS | KEARNY | 1509300438 | Operated |
| 1179.727 - HAAG, B.E. 3HI | HAAG, B.E. 3HI | 11790727 | ABS | KS | KEARNY | 1509321062 | Operated |
| 1099.252 - WILKIE 1 | WILKIE 1 | 10981251 | ABS | KS | KEARNY | 1509300564 | Operated |
| 1099.220 - WAECHTER C-2 | WAECHTER C-2 | 10981219 | ABS | KS | KEARNY | 1509320075 | Operated |
| 1098.374 - EARLOUGHER#1W#3 | EARLOUGHER#1W#3 | 10980374 | ABS | KS | KEARNY | 1509321424 | Operated |
| 2033.171 - GILMORE 1 N/O | GILMORE 1 N/O | 20330171 | DevCo | KS | KEARNY | 1509300078 | NonOp |
| 1179.144 - BEATY, MAY D1 | BEATY, MAY D1 | 11790144 | ABS | KS | KEARNY | 1509300326 | Operated |
| 1100.102 - KRIETE A-1 | KRIETE A-1 | 11000102 | ABS | KS | KEARNY | 1509320019 | Operated |
| 1180.248 - MCMICHAEL A3HI | MCMICHAEL A3HI | 11791247 | ABS | KS | KEARNY | 1509321211 | Operated |
| 1179.435 - DAMERELL 4 | DAMERELL 4 | 11790435 | ABS | KS | KEARNY | 1509321829 | Operated |
| 1092.036 - David 1B | David 1B | 10920036 | DevCo | KS | KEARNY | 1509321685 | Operated |
| 1179.020 - ANDERSON B2 | ANDERSON B2 | 11790020 | ABS | KS | KEARNY | 1509320086 | Operated |
| 1180.974 - WHITE G2HI | WHITE G2HI | 11791973 | ABS | KS | KEARNY | 1509321279 | Operated |
| 1179.301 - CAMPBELL B2 | CAMPBELL B2 | 11790301 | ABS | KS | KEARNY | 1509320115 | Operated |
| 1180.909 - WAECHTER, O. E3HI | WAECHTER, O. E3HI | 11791908 | ABS | KS | KEARNY | 1509321039 | Operated |
| 1179.660 - FOSTER B2 | FOSTER B2 | 11790660 | ABS | KS | KEARNY | 1509320523 | Operated |
| 1180.170 - MARQUARDT 2 | MARQUARDT 2 | 11791169 | ABS | KS | KEARNY | 1509320204 | Operated |
| 1179.943 - JOHNSON F1 | JOHNSON F1 | 11790943 | ABS | KS | KEARNY | 1509300691 | Operated |
| 1179.133 - BEATY I2 | BEATY I2 | 11790133 | ABS | KS | KEARNY | 1509320250 | Operated |
| 1180.405 - O V MARTIN 4 ATU-187 | O V MARTIN 4 ATU-187 | 11791404 | ABS | KS | KEARNY | 1509321904 | Operated |
| 1100.301 - TATE 3 | TATE 3 | 11000301 | ABS | KS | KEARNY | 1509300514 | Operated |
| 1100.200 - MASONIC HOME 4 | MASONIC HOME 4 | 11000200 | ABS | KS | KEARNY | 1509319013 | Operated |
| 1179.475 - DODGE CITY 2HI | DODGE CITY 2HI | 11790475 | ABS | KS | KEARNY | 1509320881 | Operated |
| 1100.303 - TATE 3-I | TATE 3-I | 11000303 | ABS | KS | KEARNY | 1509320968 | Operated |
| 1098.747 - LEE UNIT 2-3 | LEE UNIT 2-3 | 10980747 | ABS | KS | KEARNY | 1509320095 | Operated |

| Name | Alternative Well Name | Enertia ID | EJ Hugoton DEVCO / Yield CO ABS | State | County | Api Number | Op/NonOp |
|---|---|---|---|---|---|---|---|
| 1180.878 - WAECHTER H3HI | WAECHTER H3HI | 11791877 | ABS | KS | KEARNY | 1509321119 | Operated |
| 1100.194 - MASONIC HOME 1-I | MASONIC HOME 1-I | 11000194 | ABS | KS | KEARNY | 1509321265 | Operated |
| 1179.124 - BEATY F3HI | BEATY F3HI | 11790124 | ABS | KS | KEARNY | 1509321330 | Operated |
| 1180.247 - MCMICHAEL A2 | MCMICHAEL A2 | 11791246 | ABS | KS | KEARNY | 1509320053 | Operated |
| 2024.102 - GROTH A-2 | GROTH A-2 | 20240102 | DevCo | KS | KEARNY | 1508121685 | NonOp |
| 2024.120 - GROTH A-2 | GROTH A-2 | 20240120 | DevCo | KS | KEARNY | | NonOp |
| 1180.634 - SHAFFER, M.E. 3HI | SHAFFER, M.E. 3HI | 11791633 | ABS | KS | KEARNY | 1509321042 | Operated |
| 1180.960 - WHITE B1 | WHITE B1 | 11791959 | ABS | KS | KEARNY | 1509300305 | Operated |
| 1179.432 - DAMERELL 1 | DAMERELL 1 | 11790432 | ABS | KS | KEARNY | 1509300136 | Operated |
| 1180.075 - L.B. WILLITS A 1 | L.B. WILLITS A 1 | 11791075 | ABS | KS | KEARNY | 1509300578 | Operated |
| 1179.951 - JOHNSTON, H.E. 4 | JOHNSTON, H.E. 4 | 11790951 | ABS | KS | KEARNY | 1509321714 | Operated |
| 1179.186 - BERGKAMP, M. 1 | BERGKAMP, M. 1 | 11790186 | ABS | KS | KEARNY | 1509320538 | Operated |
| 1099.155 - TATE 1 | TATE 1 | 10981154 | ABS | KS | KEARNY | 1509300561 | Operated |
| 1179.151 - BEATY, MAY F2 | BEATY, MAY F2 | 11790151 | ABS | KS | KEARNY | 1509320174 | Operated |
| 1179.176 - BENTRUP B3 | BENTRUP B3 | 11790176 | ABS | KS | KEARNY | 1509321723 | Operated |
| 1179.138 - BEATY, MAY B1 | BEATY, MAY B1 | 11790138 | ABS | KS | KEARNY | 1509300328 | Operated |
| 1184.139 - MILLYARD, A. 1 V | MILLYARD, A. 1 V | 11840139 | ABS | KS | KEARNY | 1509300427 | Operated |
| 1179.059 - BARBEN C1 | BARBEN C1 | 11790059 | ABS | KS | KEARNY | 1509300585 | Operated |
| 1180.023 - KIISTNER B2 | KIISTNER B2 | 11791023 | ABS | KS | KEARNY | 1509300029 | Operated |
| 1179.148 - BEATY, MAY E2 | BEATY, MAY E2 | 11790148 | ABS | KS | KEARNY | 1509320134 | Operated |
| 1179.157 - BEATY, R.T. A2 | BEATY, R.T. A2 | 11790157 | ABS | KS | KEARNY | 1509320226 | Operated |
| 1100.274 - RODERICK 3-I | RODERICK 3-I | 11000274 | ABS | KS | KEARNY | 1509321100 | Operated |
| 1181.088 - MARTIN A3 | MARTIN A3 | 11792087 | ABS | KS | KEARNY | 1509321726 | Operated |
| 1179.352 - COHEN, M. C1 | COHEN, M. C1 | 11790352 | ABS | KS | KEARNY | 1509300337 | Operated |
| 1100.312 - TATE 8 | TATE 8 | 11000312 | ABS | KS | KEARNY | 1509300524 | Operated |
| 1179.654 - FORST 2 | FORST 2 | 11790654 | ABS | KS | KEARNY | 1509320395 | Operated |
| 1179.434 - DAMERELL 3 | DAMERELL 3 | 11790434 | ABS | KS | KEARNY | 1509321722 | Operated |
| 1100.027 - CAMPBELL 11 | CAMPBELL 11 | 11000027 | ABS | KS | KEARNY | 1509300738 | Operated |
| 1179.511 - DURHAM 3HI | DURHAM 3HI | 11790511 | ABS | KS | KEARNY | 1509321102 | Operated |
| 1098.743 - LEE 5 | LEE 5 | 10980743 | ABS | KS | KEARNY | 1509300551 | Operated |
| 1180.079 - LB WILLITS A4 ATU-29 | LB WILLITS A4 ATU-29 | 11791079 | ABS | KS | KEARNY | 1509321887 | Operated |
| 1180.707 - SPENCER 2 | SPENCER 2 | 11791706 | ABS | KS | KEARNY | 1509320129 | Operated |
| 1179.514 - DUVALL, H. 3HI | DUVALL, H. 3HI | 11790514 | ABS | KS | KEARNY | 1509321159 | Operated |
| 1100.045 - CAMPBELL 'A' 1 | CAMPBELL 'A' 1 | 11000045 | ABS | KS | KEARNY | 1509320022 | Operated |
| 1098.522 - GROSECLOSE 1 | GROSECLOSE 1 | 10980522 | ABS | KS | KEARNY | 1509300531 | Operated |
| 1098.749 - LEE UNIT 3-4 | LEE UNIT 3-4 | 10980749 | ABS | KS | KEARNY | 1509320104 | Operated |
| 1179.345 - COHEN 3 | COHEN 3 | 11790345 | ABS | KS | KEARNY | 1509321740 | Operated |
| 1180.789 - THOMAS B2HI | THOMAS B2HI | 11791788 | ABS | KS | KEARNY | 1509321286 | Operated |
| 1179.950 - JOHNSTON, H.E. 3HI | JOHNSTON, H.E. 3HI | 11790950 | ABS | KS | KEARNY | 1509321234 | Operated |
| 1100.202 - MASONIC HOME 4-I | MASONIC HOME 4-I | 11000202 | ABS | KS | KEARNY | 1509320971 | Operated |
| 1179.430 - DALE, V.E. 2 | DALE, V.E. 2 | 11790430 | ABS | KS | KEARNY | 1509320160 | Operated |
| 1179.428 - DALE C3HI | DALE C3HI | 11790428 | ABS | KS | KEARNY | 1509321328 | Operated |
| 1092.110 - Johnson 3 | Johnson 3 | 10920110 | ABS | KS | KEARNY | 1509300319 | Operated |
| 1100.197 - MASONIC HOME 3 | MASONIC HOME 3 | 11000197 | ABS | KS | KEARNY | 1509319014 | Operated |
| 1179.177 - BENTRUP C1 | BENTRUP C1 | 11790177 | ABS | KS | KEARNY | 1509300396 | Operated |
| 1179.870 - HOOVER 1 | HOOVER 1 | 11790870 | ABS | KS | KEARNY | 1509300131 | Operated |
| 1180.258 - MENN, G. A3HI | MENN, G. A3HI | 11791257 | ABS | KS | KEARNY | 1509321343 | Operated |
| 1100.042 - CAMPBELL 8-I | CAMPBELL 8-I | 11000042 | ABS | KS | KEARNY | 1509321029 | Operated |
| 1100.335 - WALTERS 1 | WALTERS 1 | 11000335 | ABS | KS | KEARNY | 1509300408 | Operated |

| Name | Alternative Well Name | Enertia ID | EJ Hugoton DEVCO / Yield CO ABS | State | County | Api Number | Op/NonOp |
|---|---|---|---|---|---|---|---|
| 1179.700 - GRABER 3HI | GRABER 3HI | 11790700 | ABS | KS | KEARNY | 1509321430 | Operated |
| 1184.073 - GREEN 1 V | GREEN 1 V | 11840073 | ABS | KS | KEARNY | 1509300646 | Operated |
| 1184.074 - GREEN 2 V | GREEN 2 V | 11840074 | ABS | KS | KEARNY | 1509320247 | Operated |
| 1184.075 - GREEN 3 V | GREEN 3 V | 11840075 | DevCo | KS | KEARNY | 1509321073 | Operated |
| 1179.621 - FINKELSTEIN, F.M. 2 | FINKELSTEIN, F.M. 2 | 11790621 | DevCo | KS | KEARNY | 1509321186 | Operated |
| 1179.001 - ABOLT 1 | ABOLT 1 | 11790001 | ABS | KS | KEARNY | 1509300441 | Operated |
| 1179.002 - ABOLT 2 | ABOLT 2 | 11790002 | ABS | KS | KEARNY | 1509320549 | Operated |
| 1179.003 - ABOLT 3 | ABOLT 3 | 11790003 | ABS | KS | KEARNY | 1509320994 | Operated |
| 1179.012 - ALLEN B1 | ALLEN B1 | 11790012 | ABS | KS | KEARNY | 1509300355 | Operated |
| 1179.013 - ALLEN B2HI | ALLEN B2HI | 11790013 | ABS | KS | KEARNY | 1509321432 | Operated |
| 1092.001 - Amy 1A | Amy 1A | 10920001 | ABS | KS | KEARNY | 1509320601 | Operated |
| 1179.021 - ANDERSON B3HI | ANDERSON B3HI | 11790021 | ABS | KS | KEARNY | 1509321225 | Operated |
| 2024.075 - HEDGE B 1-32 (NPI) | HEDGE B 1-32 (NPI) | 20240075 | ABS | KS | KEARNY | 1509300458 | NonOp |
| 2024.076 - HEDGE B 3I-32 (NPI) | HEDGE B 3I-32 (NPI) | 20240076 | ABS | KS | KEARNY | 1509321417 | NonOp |
| 1179.047 - BAKER, P. 2 | BAKER, P. 2 | 11790047 | ABS | KS | KEARNY | 1509320172 | Operated |
| 1179.048 - BAKER, P. 3HI | BAKER, P. 3HI | 11790048 | ABS | KS | KEARNY | 1509321342 | Operated |
| 1179.052 - BARBEN A1 | BARBEN A1 | 11790052 | ABS | KS | KEARNY | 1509319017 | Operated |
| 1179.053 - BARBEN A2 | BARBEN A2 | 11790053 | ABS | KS | KEARNY | 1509320068 | Operated |
| 1179.054 - BARBEN A3HI | BARBEN A3HI | 11790054 | ABS | KS | KEARNY | 1509321226 | Operated |
| 1179.058 - BARBEN B-4 ATU-297 | BARBEN B-4 ATU-297 | 11790058 | ABS | KS | KEARNY | 1509321910 | Operated |
| 1179.055 - BARBEN B1 | BARBEN B1 | 11790055 | ABS | KS | KEARNY | 1509300591 | Operated |
| 1179.056 - BARBEN B2 | BARBEN B2 | 11790056 | ABS | KS | KEARNY | 1509320100 | Operated |
| 1179.057 - BARBEN B3HI | BARBEN B3HI | 11790057 | ABS | KS | KEARNY | 1509321227 | Operated |
| 1179.060 - BARBEN C2 | BARBEN C2 | 11790060 | ABS | KS | KEARNY | 1509320096 | Operated |
| 1179.061 - BARBEN C3HI | BARBEN C3HI | 11790061 | ABS | KS | KEARNY | 1509321228 | Operated |
| 1179.064 - BARBEN D2 | BARBEN D2 | 11790064 | ABS | KS | KEARNY | 1509320149 | Operated |
| 1181.081 - BARDWELL 1 | BARDWELL 1 | 11792080 | ABS | KS | KEARNY | 1509300411 | Operated |
| 1181.082 - BARDWELL 2HI | BARDWELL 2HI | 11792081 | ABS | KS | KEARNY | 1509321002 | Operated |
| 1181.083 - BARDWELL 3 | BARDWELL 3 | 11792082 | ABS | KS | KEARNY | 1509321703 | Operated |
| 1179.112 - BEATY C1 | BEATY C1 | 11790112 | ABS | KS | KEARNY | 1509300332 | Operated |
| 1179.113 - BEATY C2 | BEATY C2 | 11790113 | ABS | KS | KEARNY | 1509320168 | Operated |
| 1179.114 - BEATY C3HI | BEATY C3HI | 11790114 | ABS | KS | KEARNY | 1509321300 | Operated |
| 1179.118 - BEATY D-4 ATU-189 | BEATY D-4 ATU-189 | 11790118 | ABS | KS | KEARNY | 1509321915 | Operated |
| 1179.115 - BEATY D1 | BEATY D1 | 11790115 | ABS | KS | KEARNY | 1509300343 | Operated |
| 1179.116 - BEATY D2 | BEATY D2 | 11790116 | ABS | KS | KEARNY | 1509320169 | Operated |
| 1179.117 - BEATY D3HI | BEATY D3HI | 11790117 | ABS | KS | KEARNY | 1509320874 | Operated |
| 1179.119 - BEATY E1 | BEATY E1 | 11790119 | ABS | KS | KEARNY | 1509300336 | Operated |
| 1179.120 - BEATY E2 | BEATY E2 | 11790120 | ABS | KS | KEARNY | 1509320111 | Operated |
| 1179.121 - BEATY E3HI | BEATY E3HI | 11790121 | ABS | KS | KEARNY | 1509321314 | Operated |
| 1179.122 - BEATY F1 | BEATY F1 | 11790122 | ABS | KS | KEARNY | 1509300678 | Operated |
| 1179.132 - BEATY I1 | BEATY I1 | 11790132 | ABS | KS | KEARNY | 1509300686 | Operated |
| 1179.134 - BEATY I3HI | BEATY I3HI | 11790134 | ABS | KS | KEARNY | 1509321308 | Operated |
| 1179.137 - BEATY, MAY A3HI | BEATY, MAY A3HI | 11790137 | ABS | KS | KEARNY | 1509321303 | Operated |
| 1179.140 - BEATY, MAY B3HI | BEATY, MAY B3HI | 11790140 | ABS | KS | KEARNY | 1509321454 | Operated |
| 1179.141 - BEATY, MAY C1 | BEATY, MAY C1 | 11790141 | ABS | KS | KEARNY | 1509300330 | Operated |
| 1179.142 - BEATY, MAY C2 | BEATY, MAY C2 | 11790142 | ABS | KS | KEARNY | 1509320167 | Operated |
| 1179.145 - BEATY, MAY D2 | BEATY, MAY D2 | 11790145 | ABS | KS | KEARNY | 1509320180 | Operated |
| 1179.146 - BEATY, MAY D3HI | BEATY, MAY D3HI | 11790146 | ABS | KS | KEARNY | 1509321299 | Operated |
| 1179.147 - BEATY, MAY E1 | BEATY, MAY E1 | 11790147 | ABS | KS | KEARNY | 1509300329 | Operated |

| Name | Alternative Well Name | Enertia ID | EJ Hugoton DEVCO / Yield CO ABS | State | County | Api Number | Op/NonOp |
|---|---|---|---|---|---|---|---|
| 1179.698 - GRABER 1 | GRABER 1 | 11790698 | DevCo | KS | KEARNY | 1509300639 | Operated |
| 1179.149 - BEATY, MAY E3HI | BEATY, MAY E3HI | 11790149 | ABS | KS | KEARNY | 1509321310 | Operated |
| 1179.150 - BEATY, MAY F1 | BEATY, MAY F1 | 11790150 | ABS | KS | KEARNY | 1509300327 | Operated |
| 1179.152 - BEATY, MAY F3HI | BEATY, MAY F3HI | 11790152 | ABS | KS | KEARNY | 1509321452 | Operated |
| 1179.153 - BEATY, R.T. 1 | BEATY, R.T. 1 | 11790153 | ABS | KS | KEARNY | 1509300684 | Operated |
| 1179.154 - BEATY, R.T. 2 | BEATY, R.T. 2 | 11790154 | ABS | KS | KEARNY | 1509320251 | Operated |
| 1179.155 - BEATY, R.T. 3 | BEATY, R.T. 3 | 11790155 | ABS | KS | KEARNY | 1509321708 | Operated |
| 1179.156 - BEATY, R.T. A1 | BEATY, R.T. A1 | 11790156 | ABS | KS | KEARNY | 1509300683 | Operated |
| 1179.158 - BEATY, R.T. A3HI | BEATY, R.T. A3HI | 11790158 | ABS | KS | KEARNY | 1509321297 | Operated |
| 1179.162 - BELL 1 | BELL 1 | 11790162 | DevCo | KS | KEARNY | 1509300168 | Operated |
| 1179.164 - BELL 3HI | BELL 3HI | 11790164 | DevCo | KS | KEARNY | 1509321748 | Operated |
| 1179.171 - BENTRUP A1 | BENTRUP A1 | 11790171 | ABS | KS | KEARNY | 1509300405 | Operated |
| 1179.172 - BENTRUP A2HI | BENTRUP A2HI | 11790172 | ABS | KS | KEARNY | 1509321003 | Operated |
| 1179.178 - BENTRUP C3HI | BENTRUP C3HI | 11790178 | ABS | KS | KEARNY | 1509321572 | Operated |
| 1179.181 - BENTRUP D3 | BENTRUP D3 | 11790181 | ABS | KS | KEARNY | 1509321725 | Operated |
| 1100.009 - BEYMER 1 | BEYMER 1 | 11000009 | ABS | KS | KEARNY | 1509300309 | Operated |
| 1100.010 - BEYMER 1-2 | BEYMER 1-2 | 11000010 | ABS | KS | KEARNY | 1509320221 | Operated |
| 1100.011 - BEYMER 1-I | BEYMER 1-I | 11000011 | ABS | KS | KEARNY | 1509321012 | Operated |
| 1100.014 - BEYMER 2-I | BEYMER 2-I | 11000014 | ABS | KS | KEARNY | 1509320880 | Operated |
| 1092.013 - Blake 1A | Blake 1A | 10920013 | ABS | KS | KEARNY | 1509320580 | Operated |
| 1179.227 - BRANINE 2 | BRANINE 2 | 11790227 | DevCo | KS | KEARNY | 1509320575 | Operated |
| 1179.228 - BRANINE 3HI | BRANINE 3HI | 11790228 | ABS | KS | KEARNY | 1509321317 | Operated |
| 1098.103 - BROADHARST 4-5 | BROADHARST 4-5 | 10980103 | ABS | KS | KEARNY | 1509320061 | Operated |
| 1098.105 - BROADHURST #2A | BROADHURST #2A | 10980105 | ABS | KS | KEARNY | 1509300008 | Operated |
| 1098.104 - BROADHURST 1 | BROADHURST 1 | 10980104 | ABS | KS | KEARNY | 1509300565 | Operated |
| 1098.111 - BROADHURST 1-3 | BROADHURST 1-3 | 10980111 | ABS | KS | KEARNY | 1509321578 | Operated |
| 1098.106 - BROADHURST 2 | BROADHURST 2 | 10980106 | ABS | KS | KEARNY | 1509300571 | Operated |
| 1098.109 - BROADHURST 2-3 | BROADHURST 2-3 | 10980109 | ABS | KS | KEARNY | 1509320048 | Operated |
| 1098.112 - BROADHURST 2-4 | BROADHURST 2-4 | 10980112 | ABS | KS | KEARNY | 1509321568 | Operated |
| 1098.107 - BROADHURST 3 | BROADHURST 3 | 10980107 | ABS | KS | KEARNY | 1509300573 | Operated |
| 1098.110 - BROADHURST 3-4 | BROADHURST 3-4 | 10980110 | ABS | KS | KEARNY | 1509320041 | Operated |
| 1098.113 - BROADHURST 3UN6 | BROADHURST 3UN6 | 10980113 | ABS | KS | KEARNY | 1509321528 | Operated |
| 1098.108 - BROADHURST 4 | BROADHURST 4 | 10980108 | ABS | KS | KEARNY | 1509300563 | Operated |
| 1098.114 - BROADHURST 4UN6 | BROADHURST 4UN6 | 10980114 | ABS | KS | KEARNY | 1509321562 | Operated |
| 1179.254 - BRONK 2HI | BRONK 2HI | 11790254 | ABS | KS | KEARNY | 1509321320 | Operated |
| 2024.039 - Hubbell 1 | Hubbell 1 | 20240039 | ABS | KS | KEARNY | 1509300366 | NonOp |
| 1179.273 - BROWN, E.A. 1 | BROWN, E.A. 1 | 11790273 | DevCo | KS | KEARNY | 1509300669 | Operated |
| 1179.274 - BROWN, E.A. 2 | BROWN, E.A. 2 | 11790274 | ABS | KS | KEARNY | 1509320282 | Operated |
| 1179.275 - BROWN, E.A. 3HI | BROWN, E.A. 3HI | 11790275 | ABS | KS | KEARNY | 1509321270 | Operated |
| 1179.280 - BURDEN A1 | BURDEN A1 | 11790280 | ABS | KS | KEARNY | 1509300607 | Operated |
| 1179.281 - BURDEN A2 | BURDEN A2 | 11790281 | ABS | KS | KEARNY | 1509320049 | Operated |
| 1179.282 - BURDEN A3HI | BURDEN A3HI | 11790282 | ABS | KS | KEARNY | 1509321088 | Operated |
| 1100.047 - CAMPBELL 'A' 1-I | CAMPBELL 'A' 1-I | 11000047 | ABS | KS | KEARNY | 1509321266 | Operated |
| 1100.048 - CAMPBELL 'A' 2 | CAMPBELL 'A' 2 | 11000048 | ABS | KS | KEARNY | 1509320020 | Operated |
| 1100.049 - CAMPBELL 'A' 2-I | CAMPBELL 'A' 2-I | 11000049 | ABS | KS | KEARNY | 1509321016 | Operated |
| 1100.050 - CAMPBELL 'A' 3 | CAMPBELL 'A' 3 | 11000050 | ABS | KS | KEARNY | 1509320021 | Operated |
| 1100.051 - CAMPBELL 'A' 3-I | CAMPBELL 'A' 3-I | 11000051 | ABS | KS | KEARNY | 1509321015 | Operated |
| 1100.053 - CAMPBELL 'A' 4HI | CAMPBELL 'A' 4HI | 11000053 | ABS | KS | KEARNY | 1509321021 | Operated |
| 1100.055 - CAMPBELL 'I' 5 | CAMPBELL 'I' 5 | 11000055 | ABS | KS | KEARNY | 1509320959 | Operated |

| Name | Alternative Well Name | Enertia ID | EJ Hugoton DEVCO / Yield CO ABS | State | County | Api Number | Op/NonOp |
|---|---|---|---|---|---|---|---|
| 1100.056 - CAMPBELL 'I' 7 | CAMPBELL 'I' 7 | 11000056 | ABS | KS | KEARNY | 1509321028 | Operated |
| 1100.028 - CAMPBELL 1 2R-23 | CAMPBELL 1 2R-23 | 11000028 | ABS | KS | KEARNY | 1509321771 | Operated |
| 1100.024 - CAMPBELL 10 | CAMPBELL 10 | 11000024 | ABS | KS | KEARNY | 1509300292 | Operated |
| 1100.025 - CAMPBELL 10-2 | CAMPBELL 10-2 | 11000025 | ABS | KS | KEARNY | 1509320378 | Operated |
| 1100.026 - CAMPBELL 10-I | CAMPBELL 10-I | 11000026 | ABS | KS | KEARNY | 1509321033 | Operated |
| 1100.029 - CAMPBELL 11-I | CAMPBELL 11-I | 11000029 | ABS | KS | KEARNY | 1509321034 | Operated |
| 1100.031 - CAMPBELL 13 | CAMPBELL 13 | 11000031 | ABS | KS | KEARNY | 1509300452 | Operated |
| 1100.032 - CAMPBELL 13-I | CAMPBELL 13-I | 11000032 | ABS | KS | KEARNY | 1509320962 | Operated |
| 1100.036 - CAMPBELL 5 | CAMPBELL 5 | 11000036 | ABS | KS | KEARNY | 1509300406 | Operated |
| 1100.037 - CAMPBELL 6 | CAMPBELL 6 | 11000037 | ABS | KS | KEARNY | 1509319003 | Operated |
| 1100.038 - CAMPBELL 6 HI | CAMPBELL 6 HI | 11000038 | ABS | KS | KEARNY | 1509320899 | Operated |
| 1100.039 - CAMPBELL 7 | CAMPBELL 7 | 11000039 | ABS | KS | KEARNY | 1509319005 | Operated |
| 1100.041 - CAMPBELL 8 | CAMPBELL 8 | 11000041 | ABS | KS | KEARNY | 1509319006 | Operated |
| 1100.043 - CAMPBELL 9 | CAMPBELL 9 | 11000043 | ABS | KS | KEARNY | 1509300291 | Operated |
| 1100.044 - CAMPBELL 9-I | CAMPBELL 9-I | 11000044 | ABS | KS | KEARNY | 1509321035 | Operated |
| 1100.052 - CAMPBELL A-4 | CAMPBELL A-4 | 11000052 | ABS | KS | KEARNY | 1509320015 | Operated |
| 1179.300 - CAMPBELL B1 | CAMPBELL B1 | 11790300 | ABS | KS | KEARNY | 1509300556 | Operated |
| 1179.302 - CAMPBELL B3HI | CAMPBELL B3HI | 11790302 | ABS | KS | KEARNY | 1509321135 | Operated |
| 1101.071 - CHARLES HOFFMAN | CHARLES HOFFMAN | 11010071 | ABS | KS | KEARNY | 1509320603 | Operated |
| 1101.073 - CLAIR CURRY 4-29 | CLAIR CURRY 4-29 | 11010073 | ABS | KS | KEARNY | 1509321778 | Operated |
| 1179.328 - CLEARY 2 | CLEARY 2 | 11790328 | ABS | KS | KEARNY | 1509320177 | Operated |
| 1179.329 - CLEARY 3HI | CLEARY 3HI | 11790329 | ABS | KS | KEARNY | 1509321309 | Operated |
| 1179.343 - COHEN 1 | COHEN 1 | 11790343 | ABS | KS | KEARNY | 1509300402 | Operated |
| 1179.344 - COHEN 2 | COHEN 2 | 11790344 | ABS | KS | KEARNY | 1509321361 | Operated |
| 1179.347 - COHEN, M. A2 | COHEN, M. A2 | 11790347 | ABS | KS | KEARNY | 1509320170 | Operated |
| 1179.348 - COHEN, M. A3HI | COHEN, M. A3HI | 11790348 | ABS | KS | KEARNY | 1509321301 | Operated |
| 1179.350 - COHEN, M. B2 | COHEN, M. B2 | 11790350 | ABS | KS | KEARNY | 1509320206 | Operated |
| 1179.351 - COHEN, M. B3HI | COHEN, M. B3HI | 11790351 | ABS | KS | KEARNY | 1509321302 | Operated |
| 1179.357 - COHEN, M. D3HI | COHEN, M. D3HI | 11790357 | ABS | KS | KEARNY | 1509321298 | Operated |
| 1092.030 - Collingwood 1 | Collingwood 1 | 10920030 | ABS | KS | KEARNY | 1509300360 | Operated |
| 1092.031 - Collingwood 1A | Collingwood 1A | 10920031 | ABS | KS | KEARNY | 1509320264 | Operated |
| 1092.032 - Collingwood 1B | Collingwood 1B | 10920032 | ABS | KS | KEARNY | 1509321447 | Operated |
| 1100.058 - CONKLIN 1 | CONKLIN 1 | 11000058 | DevCo | KS | KEARNY | 1509301004 | Operated |
| 1100.059 - CONKLIN 1-I | CONKLIN 1-I | 11000059 | DevCo | KS | KEARNY | 1509321585 | Operated |
| 1179.420 - DALE A1 | DALE A1 | 11790420 | ABS | KS | KEARNY | 1509300334 | Operated |
| 1179.421 - DALE A2 | DALE A2 | 11790421 | ABS | KS | KEARNY | 1509320106 | Operated |
| 1179.422 - DALE A3HI | DALE A3HI | 11790422 | ABS | KS | KEARNY | 1509321154 | Operated |
| 1179.423 - DALE B1 | DALE B1 | 11790423 | ABS | KS | KEARNY | 1509300681 | Operated |
| 1179.424 - DALE B2 | DALE B2 | 11790424 | ABS | KS | KEARNY | 1509320227 | Operated |
| 1179.425 - DALE B3HI | DALE B3HI | 11790425 | ABS | KS | KEARNY | 1509321329 | Operated |
| 1179.427 - DALE C2 | DALE C2 | 11790427 | ABS | KS | KEARNY | 1509320159 | Operated |
| 1179.429 - DALE, V.E. 1 | DALE, V.E. 1 | 11790429 | ABS | KS | KEARNY | 1509300679 | Operated |
| 1179.433 - DAMERELL 2 | DAMERELL 2 | 11790433 | ABS | KS | KEARNY | 1509321353 | Operated |
| 1092.034 - David 1 H | David 1 H | 10920034 | ABS | KS | KEARNY | 1509320760 | Operated |
| 1092.035 - David 1A | David 1A | 10920035 | DevCo | KS | KEARNY | 1509320487 | Operated |
| 1179.476 - DODGE CITY 3 | DODGE CITY 3 | 11790476 | ABS | KS | KEARNY | 1509321727 | Operated |
| 1179.477 - DOERR A1 | DOERR A1 | 11790477 | ABS | KS | KEARNY | 1509300602 | Operated |
| 1179.478 - DOERR A2 | DOERR A2 | 11790478 | ABS | KS | KEARNY | 1509320052 | Operated |
| 1179.479 - DOERR A3HI | DOERR A3HI | 11790479 | ABS | KS | KEARNY | 1509321213 | Operated |

| Name | Alternative Well Name | Enertia ID | EJ Hugoton DEVCO / Yield CO ABS | State | County | Api Number | Op/NonOp |
|---|---|---|---|---|---|---|---|
| 1092.105 - Johnson 1A | Johnson 1A | 10920105 | DevCo | KS | KEARNY | 1509320090 | Operated |
| 1179.494 - DOYLE A1 | DOYLE A1 | 11790494 | ABS | KS | KEARNY | 1509300622 | Operated |
| 1179.509 - DURHAM 1 | DURHAM 1 | 11790509 | ABS | KS | KEARNY | 1509300648 | Operated |
| 1179.510 - DURHAM 2 | DURHAM 2 | 11790510 | ABS | KS | KEARNY | 1509320303 | Operated |
| 1179.512 - DUVALL, H. 1 | DUVALL, H. 1 | 11790512 | ABS | KS | KEARNY | 1509300714 | Operated |
| 1179.513 - DUVALL, H. 2 | DUVALL, H. 2 | 11790513 | ABS | KS | KEARNY | 1509320285 | Operated |
| 1098.373 - EARLOUGHER 1 | EARLOUGHER 1 | 10980373 | ABS | KS | KEARNY | 1509300533 | Operated |
| 1098.375 - EARLOUGHER 2 | EARLOUGHER 2 | 10980375 | ABS | KS | KEARNY | 1509320058 | Operated |
| 1179.523 - EATINGER 1 | EATINGER 1 | 11790523 | ABS | KS | KEARNY | 1509300644 | Operated |
| 1179.525 - EATINGER 3HI | EATINGER 3HI | 11790525 | ABS | KS | KEARNY | 1509321405 | Operated |
| 1179.531 - EDWARDS B1 | EDWARDS B1 | 11790531 | ABS | KS | KEARNY | 1509300199 | Operated |
| 1179.532 - EDWARDS B2HI | EDWARDS B2HI | 11790532 | DevCo | KS | KEARNY | 1509321437 | Operated |
| 1092.047 - Ellis 1 H | Ellis 1 H | 10920047 | ABS | KS | KEARNY | 1509320761 | Operated |
| 1092.048 - Ellis 1A | Ellis 1A | 10920048 | ABS | KS | KEARNY | 1509320489 | Operated |
| 1092.049 - Elsie 1 | Elsie 1 | 10920049 | ABS | KS | KEARNY | 1509320675 | Operated |
| 1092.050 - Elsie 1A | Elsie 1A | 10920050 | ABS | KS | KEARNY | 1509320771 | Operated |
| 1092.051 - Elsie 1B | Elsie 1B | 10920051 | ABS | KS | KEARNY | 1509321518 | Operated |
| 1179.540 - EQUAL ROYALTY 1 | EQUAL ROYALTY 1 | 11790540 | ABS | KS | KEARNY | 1509300603 | Operated |
| 1179.541 - EQUAL ROYALTY 2 | EQUAL ROYALTY 2 | 11790541 | ABS | KS | KEARNY | 1509320057 | Operated |
| 1179.542 - EQUAL ROYALTY 3HI | EQUAL ROYALTY 3HI | 11790542 | ABS | KS | KEARNY | 1509321214 | Operated |
| 1179.543 - EQUAL ROYALTY 4 ATU-76 | EQUAL ROYALTY 4 ATU-76 | 11790543 | ABS | KS | KEARNY | 1509321894 | Operated |
| 1179.551 - EVELEIGH A1 | EVELEIGH A1 | 11790551 | ABS | KS | KEARNY | 1509300596 | Operated |
| 1179.552 - EVELEIGH A2 | EVELEIGH A2 | 11790552 | ABS | KS | KEARNY | 1509320069 | Operated |
| 1179.554 - EVELEIGH B1 | EVELEIGH B1 | 11790554 | ABS | KS | KEARNY | 1509338884 | Operated |
| 1179.555 - EVELEIGH B2 | EVELEIGH B2 | 11790555 | ABS | KS | KEARNY | 1509320093 | Operated |
| 1179.556 - EVELEIGH B3HI | EVELEIGH B3HI | 11790556 | ABS | KS | KEARNY | 1509321090 | Operated |
| 1179.563 - FARIS 1 | FARIS 1 | 11790563 | ABS | KS | KEARNY | 1509300182 | Operated |
| 1179.564 - FARIS 2 | FARIS 2 | 11790564 | ABS | KS | KEARNY | 1509320399 | Operated |
| 1179.565 - FARIS 3HI | FARIS 3HI | 11790565 | ABS | KS | KEARNY | 1509321429 | Operated |
| 1179.592 - FED. LD. BANK F1 | FED. LD. BANK F1 | 11790592 | ABS | KS | KEARNY | 1509300341 | Operated |
| 1179.593 - FED. LD. BANK F2 | FED. LD. BANK F2 | 11790593 | ABS | KS | KEARNY | 1509320173 | Operated |
| 1179.594 - FED. LD. BANK F3HI | FED. LD. BANK F3HI | 11790594 | ABS | KS | KEARNY | 1509321315 | Operated |
| 1092.055 - Finkelstein 1 | Finkelstein 1 | 10920055 | ABS | KS | KEARNY | 1509300172 | Operated |
| 1179.620 - FINKELSTEIN, F.M. 1 | FINKELSTEIN, F.M. 1 | 11790620 | ABS | KS | KEARNY | 1509300160 | Operated |
| 1179.622 - FINKELSTEIN, F.M. 3HI | FINKELSTEIN, F.M. 3HI | 11790622 | ABS | KS | KEARNY | 1509321767 | Operated |
| 2024.080 - KRIETE 2-2 | KRIETE 2-2 | 20240080 | DevCo | KS | KEARNY | 1509320687 | NonOp |
| 2033.273 - KROFF 1-2 N/O | KROFF 1-2 N/O | 20330273 | DevCo | KS | KEARNY | 1509320749 | NonOp |
| 1179.655 - FORST 3HI | FORST 3HI | 11790655 | DevCo | KS | KEARNY | 1509321216 | Operated |
| 1180.063 - KREHBIEL 3HI | KREHBIEL 3HI | 11791063 | DevCo | KS | KEARNY | 1509321333 | Operated |
| 1179.659 - FOSTER B1 | FOSTER B1 | 11790659 | ABS | KS | KEARNY | 1509300141 | Operated |
| 1179.661 - FOSTER B3HI | FOSTER B3HI | 11790661 | ABS | KS | KEARNY | 1509321344 | Operated |
| 2033.277 - L O W 001 N/O | L O W 001 N/O | 20330277 | DevCo | KS | KEARNY | 1509300127 | NonOp |
| 1180.073 - KURZ A2 | KURZ A2 | 11791073 | DevCo | KS | KEARNY | 1509320280 | Operated |
| 1180.074 - KURZ A3HI | KURZ A3HI | 11791074 | DevCo | KS | KEARNY | 1509321712 | Operated |
| 1092.073 - Goering, Joe #1H | Goering, Joe #1H | 10920073 | ABS | KS | KEARNY | 1509320763 | Operated |
| 1092.075 - Goering, Joe 1B | Goering, Joe 1B | 10920075 | ABS | KS | KEARNY | 1509321653 | Operated |
| 1098.495 - GOERTZ A | GOERTZ A | 10980495 | ABS | KS | KEARNY | 1509300566 | Operated |
| 1098.496 - GOERTZ A-2 | GOERTZ A-2 | 10980496 | ABS | KS | KEARNY | 1509320083 | Operated |
| 1098.497 - GOERTZ A1 UTW#3 | GOERTZ A1 UTW#3 | 10980497 | ABS | KS | KEARNY | 1509321483 | Operated |

| Name | Alternative Well Name | Enertia ID | EJ Hugoton DEVCO / Yield CO ABS | State | County | Api Number | Op/NonOp |
|---|---|---|---|---|---|---|---|
| 1179.701 - GRABER, JPO 1 | GRABER, JPO 1 | 11790701 | ABS | KS | KEARNY | 1509300089 | Operated |
| 1179.702 - GRABER, JPO 2HI | GRABER, JPO 2HI | 11790702 | ABS | KS | KEARNY | 1509321769 | Operated |
| 1179.709 - GRAY B1 | GRAY B1 | 11790709 | DevCo | KS | KEARNY | 1509300070 | Operated |
| 1179.710 - GRAY B2HI | GRAY B2HI | 11790710 | DevCo | KS | KEARNY | 1509321325 | Operated |
| 1184.076 - GREEN, R.L. 1 V | GREEN, R.L. 1 V | 11840076 | ABS | KS | KEARNY | 1509300647 | Operated |
| 1184.077 - GREEN, R.L. 2 V | GREEN, R.L. 2 V | 11840077 | DevCo | KS | KEARNY | 1509320272 | Operated |
| 1184.078 - GREEN, R.L. 3 V | GREEN, R.L. 3 V | 11840078 | ABS | KS | KEARNY | 1509321075 | Operated |
| 1098.523 - GROSECLOSE 3 | GROSECLOSE 3 | 10980523 | ABS | KS | KEARNY | 1509321459 | Operated |
| 1179.724 - H.E. JOHNSTON 5 ATU-298 | H.E. JOHNSTON 5 ATU-298 | 11790724 | ABS | KS | KEARNY | 1509321932 | Operated |
| 1184.083 - HAAG UN 1 V | HAAG UN 1 V | 11840083 | ABS | KS | KEARNY | 1509300435 | Operated |
| 1184.084 - HAAG UN 2 V | HAAG UN 2 V | 11840084 | ABS | KS | KEARNY | 1509320269 | Operated |
| 1184.085 - HAAG UN 3 V | HAAG UN 3 V | 11840085 | ABS | KS | KEARNY | 1509320944 | Operated |
| 1179.726 - HAAG, B.E. 2 | HAAG, B.E. 2 | 11790726 | ABS | KS | KEARNY | 1509320424 | Operated |
| 1179.734 - HARBAUGH 2 | HARBAUGH 2 | 11790734 | ABS | KS | KEARNY | 1509320233 | Operated |
| 1179.735 - HARBAUGH 3HI | HARBAUGH 3HI | 11790735 | ABS | KS | KEARNY | 1509321272 | Operated |
| 2033.283 - LEE 74-33 (NON-OP) | LEE 74-33 (NON-OP) | 20330283 | DevCo | KS | KEARNY | 1509320194 | NonOp |
| 1180.116 - LOHMAN 3 | LOHMAN 3 | 11791115 | DevCo | KS | KEARNY | 1509321735 | Operated |
| 1179.756 - HEISINGER 1 | HEISINGER 1 | 11790756 | ABS | KS | KEARNY | 1509300685 | Operated |
| 1179.757 - HEISINGER 2 | HEISINGER 2 | 11790757 | ABS | KS | KEARNY | 1509320279 | Operated |
| 1179.778 - HENDERSON 1 | HENDERSON 1 | 11790778 | ABS | KS | KEARNY | 1509300631 | Operated |
| 1179.782 - HERBERS 1 | HERBERS 1 | 11790782 | ABS | KS | KEARNY | 1509300107 | Operated |
| 1179.783 - HERBERS 2HI | HERBERS 2HI | 11790783 | DevCo | KS | KEARNY | 1509321324 | Operated |
| 2024.001 - LIGHTNER 1-2 - 3rd Party | LIGHTNER 1-2 - 3rd Party | 20240001 | DevCo | KS | KEARNY | 1505521703 | NonOp |
| 1092.129 - Martin 2A | Martin 2A | 10920129 | DevCo | KS | KEARNY | 1509320401 | Operated |
| 1179.835 - HILLMAN, J.D. 1 | HILLMAN, J.D. 1 | 11790835 | ABS | KS | KEARNY | 1509300665 | Operated |
| 1179.836 - HILLMAN, J.D. 2 | HILLMAN, J.D. 2 | 11790836 | ABS | KS | KEARNY | 1509320302 | Operated |
| 1179.837 - HILLMAN, J.D. 3HI | HILLMAN, J.D. 3HI | 11790837 | ABS | KS | KEARNY | 1509321137 | Operated |
| 2022.001 - Longwood 1 | Longwood 1 | 20220001 | DevCo | KS | KEARNY | 1509300185 | NonOp |
| 2022.002 - Longwood 1-2 | Longwood 1-2 | 20220002 | ABS | KS | KEARNY | 1509321220 | NonOp |
| 2033.318 - LOUCKS A1 | LOUCKS A1 | 20330318 | DevCo | KS | KEARNY | 1509300443 | NonOp |
| 2033.319 - LOUCKS A2 | LOUCKS A2 | 20330319 | DevCo | KS | KEARNY | 1509320382 | NonOp |
| 2033.320 - LOUCKS A3-18 | LOUCKS A3-18 | 20330320 | DevCo | KS | KEARNY | 1509321492 | NonOp |
| 2033.321 - LOUCKS B 1 | LOUCKS B 1 | 20330321 | DevCo | KS | KEARNY | 1509300432 | NonOp |
| 2033.322 - LOUCKS B 2 | LOUCKS B 2 | 20330322 | DevCo | KS | KEARNY | 1509320381 | NonOp |
| 2033.323 - LOUCKS B 3 | LOUCKS B 3 | 20330323 | DevCo | KS | KEARNY | 1509321496 | NonOp |
| 2033.324 - LOWE #1-2 001-2 N/O | LOWE #1-2 001-2 N/O | 20330324 | DevCo | KS | KEARNY | 1509321449 | NonOp |
| 1092.132 - Maune Trust 1 | Maune Trust 1 | 10920132 | DevCo | KS | KEARNY | 1509321797 | Operated |
| 1092.093 - Hoover 1A | Hoover 1A | 10920093 | ABS | KS | KEARNY | 1509320266 | Operated |
| 1092.094 - Hoover 1B | Hoover 1B | 10920094 | DevCo | KS | KEARNY | 1509321601 | Operated |
| 1092.095 - Hoover 2 | Hoover 2 | 10920095 | ABS | KS | KEARNY | 1509320680 | Operated |
| 1179.871 - HOOVER 2HI | HOOVER 2HI | 11790871 | ABS | KS | KEARNY | 1509321358 | Operated |
| 1180.216 - MCCORMICK 1 | MCCORMICK 1 | 11791215 | DevCo | KS | KEARNY | 1509300656 | Operated |
| 1101.179 - HUGOTON USA 2 | HUGOTON USA 2 | 11010179 | ABS | KS | KEARNY | 1509320590 | Operated |
| 2033.326 - M F POWERS GU B 2-32 | M F POWERS GU B 2-32 | 20330326 | DevCo | KS | KEARNY | 1509321657 | NonOp |
| 2033.327 - M. GRABER 1-2 | M. GRABER 1-2 | 20330327 | DevCo | KS | KEARNY | 1509320591 | NonOp |
| 1179.906 - JAMES 2 | JAMES 2 | 11790906 | ABS | KS | KEARNY | 1509320113 | Operated |
| 1179.907 - JAMES 3HI | JAMES 3HI | 11790907 | ABS | KS | KEARNY | 1509321232 | Operated |
| 1180.260 - MENN, G. B2 | MENN, G. B2 | 11791259 | ABS | KS | KEARNY | 1509320532 | Operated |
| 1092.106 - Johnson 1B | Johnson 1B | 10920106 | ABS | KS | KEARNY | 1509321373 | Operated |

| Name | Alternative Well Name | Enertia ID | EJ Hugoton DEVCO / Yield CO ABS | State | County | Api Number | Op/NonOp |
|---|---|---|---|---|---|---|---|
| 1092.108 - Johnson 2A | Johnson 2A | 10920108 | ABS | KS | KEARNY | 1509320091 | Operated |
| 1092.111 - JOHNSON 3-B | JOHNSON 3-B | 10920111 | ABS | KS | KEARNY | 1509321215 | Operated |
| 1092.113 - Johnson 4A | Johnson 4A | 10920113 | ABS | KS | KEARNY | 1509320092 | Operated |
| 1092.115 - Johnson 5 | Johnson 5 | 10920115 | DevCo | KS | KEARNY | 1509300001 | Operated |
| 1179.940 - JOHNSON E1 | JOHNSON E1 | 11790940 | ABS | KS | KEARNY | 1509300696 | Operated |
| 1179.941 - JOHNSON E2 | JOHNSON E2 | 11790941 | ABS | KS | KEARNY | 1509320320 | Operated |
| 1179.944 - JOHNSON F2 | JOHNSON F2 | 11790944 | ABS | KS | KEARNY | 1509320321 | Operated |
| 1179.949 - JOHNSTON, H.E. 2 | JOHNSTON, H.E. 2 | 11790949 | ABS | KS | KEARNY | 1509310005 | Operated |
| 1100.239 - MILLER 1-2 | MILLER 1-2 | 11000239 | DevCo | KS | KEARNY | 1509320178 | Operated |
| 1098.666 - JURY 'A' 1 | JURY 'A' 1 | 10980666 | ABS | KS | KEARNY | 1509300611 | Operated |
| 1098.670 - JURY A1 UNT #3 | JURY A1 UNT #3 | 10980670 | ABS | KS | KEARNY | 1509321069 | Operated |
| 1098.669 - JURY UNIT 'A' 1-2 | JURY UNIT 'A' 1-2 | 10980669 | ABS | KS | KEARNY | 1509320073 | Operated |
| 1180.312 - MOLZ, A. A2HI | MOLZ, A. A2HI | 11791311 | DevCo | KS | KEARNY | 1509321318 | Operated |
| 1180.022 - KIISTNER B1 | KIISTNER B1 | 11791022 | ABS | KS | KEARNY | 1509300601 | Operated |
| 1180.024 - KIISTNER B3HI | KIISTNER B3HI | 11791024 | ABS | KS | KEARNY | 1509321212 | Operated |
| 1180.344 - MOSER A1 | MOSER A1 | 11791343 | DevCo | KS | KEARNY | 1509300457 | Operated |
| 1180.039 - KLEEMAN A1 | KLEEMAN A1 | 11791039 | ABS | KS | KEARNY | 1509300146 | Operated |
| 1180.040 - KLEEMAN A2 | KLEEMAN A2 | 11791040 | ABS | KS | KEARNY | 1509320515 | Operated |
| 1180.041 - KLEEMAN A3HI | KLEEMAN A3HI | 11791041 | ABS | KS | KEARNY | 1509321260 | Operated |
| 1180.045 - KLEEMAN D1 | KLEEMAN D1 | 11791045 | ABS | KS | KEARNY | 1509300123 | Operated |
| 1180.046 - KLEEMAN D3HI | KLEEMAN D3HI | 11791046 | ABS | KS | KEARNY | 1509321321 | Operated |
| 1180.047 - KLEEMAN D4 | KLEEMAN D4 | 11791047 | ABS | KS | KEARNY | 1509321701 | Operated |
| 1184.122 - KLEEMAN, E.L. 1 V | KLEEMAN, E.L. 1 V | 11840122 | ABS | KS | KEARNY | 1509300124 | Operated |
| 1184.124 - KLEEMAN, E.L. 4 V | KLEEMAN, E.L. 4 V | 11840124 | ABS | KS | KEARNY | 1509321456 | Operated |
| 1180.061 - KREHBIEL 1 | KREHBIEL 1 | 11791061 | ABS | KS | KEARNY | 1509300657 | Operated |
| 1100.103 - KRIETE 1-1 | KRIETE 1-1 | 11000103 | ABS | KS | KEARNY | 1509321056 | Operated |
| 1100.105 - KROPP 'I' 1 | KROPP 'I' 1 | 11000105 | DevCo | KS | KEARNY | 1509321545 | Operated |
| 1100.104 - KROPP 1 | KROPP 1 | 11000104 | DevCo | KS | KEARNY | 1509300642 | Operated |
| 1180.070 - KROPP, V.G. 2 | KROPP, V.G. 2 | 11791070 | ABS | KS | KEARNY | 1509320392 | Operated |
| 1180.071 - KROPP, V.G. 3HI | KROPP, V.G. 3HI | 11791071 | ABS | KS | KEARNY | 1509321269 | Operated |
| 1180.072 - KURZ A1 | KURZ A1 | 11791072 | ABS | KS | KEARNY | 1509300668 | Operated |
| 1098.750 - LEE #3 UNIT #5 | LEE #3 UNIT #5 | 10980750 | ABS | KS | KEARNY | 1509321434 | Operated |
| 1098.755 - LEE #6 UT W#8 | LEE #6 UT W#8 | 10980755 | ABS | KS | KEARNY | 1509321527 | Operated |
| 1100.128 - LEE 13 | LEE 13 | 11000128 | ABS | KS | KEARNY | 1509300516 | Operated |
| 1100.129 - LEE 13-2 | LEE 13-2 | 11000129 | DevCo | KS | KEARNY | 1509320373 | Operated |
| 1100.130 - LEE 13-I | LEE 13-I | 11000130 | ABS | KS | KEARNY | 1509321013 | Operated |
| 1098.740 - LEE 2 | LEE 2 | 10980740 | ABS | KS | KEARNY | 1509300043 | Operated |
| 1098.741 - LEE 3 | LEE 3 | 10980741 | ABS | KS | KEARNY | 1509300520 | Operated |
| 1098.742 - LEE 4 | LEE 4 | 10980742 | ABS | KS | KEARNY | 1509300530 | Operated |
| 1098.744 - LEE 6 | LEE 6 | 10980744 | ABS | KS | KEARNY | 1509300562 | Operated |
| 1098.751 - LEE U4 W5 | LEE U4 W5 | 10980751 | ABS | KS | KEARNY | 1509321394 | Operated |
| 1098.748 - LEE UNIT 2-4 | LEE UNIT 2-4 | 10980748 | ABS | KS | KEARNY | 1509320914 | Operated |
| 1098.752 - LEE UNIT 5-6 | LEE UNIT 5-6 | 10980752 | ABS | KS | KEARNY | 1509320097 | Operated |
| 1098.753 - LEE UNIT 5-7 | LEE UNIT 5-7 | 10980753 | ABS | KS | KEARNY | 1509321393 | Operated |
| 1098.754 - LEE UNIT 6-7 | LEE UNIT 6-7 | 10980754 | ABS | KS | KEARNY | 1509320060 | Operated |
| 2033.361 - MCNELLIS 1 N/O | MCNELLIS 1 N/O | 20330361 | DevCo | KS | KEARNY | 1509300252 | NonOp |
| 2033.362 - MCNELLIS 1-2HI N/O | MCNELLIS 1-2HI N/O | 20330362 | DevCo | KS | KEARNY | 1509321649 | NonOp |
| 1180.106 - LINDNER 1 | LINDNER 1 | 11791105 | DevCo | KS | KEARNY | 1509300205 | Operated |
| 1092.158 - Pemberton 1A | Pemberton 1A | 10920158 | DevCo | KS | KEARNY | 1509320328 | Operated |

| Name | Alternative Well Name | Enertia ID | EJ Hugoton DEVCO / Yield CO ABS | State | County | Api Number | Op/NonOp |
|---|---|---|---|---|---|---|---|
| 1180.109 - LOEPPKE 1 | LOEPPKE 1 | 11791108 | ABS | KS | KEARNY | 1509300186 | Operated |
| 1180.111 - LOEPPKE 3HI | LOEPPKE 3HI | 11791110 | ABS | KS | KEARNY | 1509321267 | Operated |
| 1180.115 - LOHMAN 2HI | LOHMAN 2HI | 11791114 | ABS | KS | KEARNY | 1509321268 | Operated |
| 1092.168 - Pilon 1B | Pilon 1B | 10920168 | DevCo | KS | KEARNY | 1509321565 | Operated |
| 1180.149 - M E SHAFFER 4 ATU-184 | M E SHAFFER 4 ATU-184 | 11791148 | ABS | KS | KEARNY | 1509321931 | Operated |
| 1180.150 - MADDUX A 1 | MADDUX A 1 | 11791149 | ABS | KS | KEARNY | 1509300090 | Operated |
| 1180.151 - MADDUX A2 HI | MADDUX A2 HI | 11791150 | ABS | KS | KEARNY | 1509321760 | Operated |
| 1180.153 - MADDUX B3 | MADDUX B3 | 11791152 | ABS | KS | KEARNY | 1509321715 | Operated |
| 1180.155 - MADDUX, L.A. 1 | MADDUX, L.A. 1 | 11791154 | ABS | KS | KEARNY | 1509300102 | Operated |
| 1180.156 - MADDUX, L.A. 2HI | MADDUX, L.A. 2HI | 11791155 | ABS | KS | KEARNY | 1509321326 | Operated |
| 1181.086 - MARTIN A1 | MARTIN A1 | 11792085 | ABS | KS | KEARNY | 1509300401 | Operated |
| 1181.087 - MARTIN A2HI | MARTIN A2HI | 11792086 | ABS | KS | KEARNY | 1509321360 | Operated |
| 1180.176 - MARTIN B2 | MARTIN B2 | 11791175 | ABS | KS | KEARNY | 1509320109 | Operated |
| 1180.177 - MARTIN B3HI | MARTIN B3HI | 11791176 | ABS | KS | KEARNY | 1509321236 | Operated |
| 1180.178 - MARTIN C2HI | MARTIN C2HI | 11791177 | ABS | KS | KEARNY | 1509321439 | Operated |
| 1180.179 - MARTIN, O.V. 1 | MARTIN, O.V. 1 | 11791178 | DevCo | KS | KEARNY | 1509300580 | Operated |
| 1180.180 - MARTIN, O.V. 2 | MARTIN, O.V. 2 | 11791179 | ABS | KS | KEARNY | 1509320133 | Operated |
| 1180.181 - MARTIN, O.V. 3HI | MARTIN, O.V. 3HI | 11791180 | ABS | KS | KEARNY | 1509321235 | Operated |
| 1100.211 - MASONIC HM 9 | MASONIC HM 9 | 11000211 | ABS | KS | KEARNY | 1509300469 | Operated |
| 1100.193 - MASONIC HOME 1 | MASONIC HOME 1 | 11000193 | ABS | KS | KEARNY | 1509300500 | Operated |
| 1100.195 - MASONIC HOME 2 | MASONIC HOME 2 | 11000195 | ABS | KS | KEARNY | 1509300468 | Operated |
| 1100.196 - MASONIC HOME 2-I | MASONIC HOME 2-I | 11000196 | ABS | KS | KEARNY | 1509321264 | Operated |
| 1100.199 - MASONIC HOME 3-I | MASONIC HOME 3-I | 11000199 | ABS | KS | KEARNY | 1509321055 | Operated |
| 1100.206 - MASONIC HOME 7 | MASONIC HOME 7 | 11000206 | ABS | KS | KEARNY | 1509300503 | Operated |
| 1100.207 - MASONIC HOME 7-2 | MASONIC HOME 7-2 | 11000207 | ABS | KS | KEARNY | 1509320376 | Operated |
| 1100.208 - MASONIC HOME 7-I | MASONIC HOME 7-I | 11000208 | ABS | KS | KEARNY | 1509321030 | Operated |
| 1100.212 - MASONIC HOME 9-I | MASONIC HOME 9-I | 11000212 | ABS | KS | KEARNY | 1509321274 | Operated |
| 1100.198 - MASONICH3-2R-36 | MASONICH3-2R-36 | 11000198 | ABS | KS | KEARNY | 1509321773 | Operated |
| 1100.201 - MASONICH4-2R-35 | MASONICH4-2R-35 | 11000201 | ABS | KS | KEARNY | 1509321772 | Operated |
| 1092.131 - Massingale 1A | Massingale 1A | 10920131 | ABS | KS | KEARNY | 1509320746 | Operated |
| 1180.203 - MAY BEATY D-4 ATU-342 | MAY BEATY D-4 ATU-342 | 11791202 | ABS | KS | KEARNY | 1509321914 | Operated |
| 1180.207 - MCBURNEY 1 | MCBURNEY 1 | 11791206 | ABS | KS | KEARNY | 1509300674 | Operated |
| 1180.208 - MCBURNEY 2 | MCBURNEY 2 | 11791207 | ABS | KS | KEARNY | 1509320286 | Operated |
| 1180.209 - MCBURNEY 3HI | MCBURNEY 3HI | 11791208 | ABS | KS | KEARNY | 1509321134 | Operated |
| 1180.213 - MCCLURE 1 | MCCLURE 1 | 11791212 | ABS | KS | KEARNY | 1509300145 | Operated |
| 1180.214 - MCCLURE 2 | MCCLURE 2 | 11791213 | ABS | KS | KEARNY | 1509320516 | Operated |
| 1180.215 - MCCLURE 3HI | MCCLURE 3HI | 11791214 | ABS | KS | KEARNY | 1509321261 | Operated |
| 1180.217 - MCCORMICK 3HI | MCCORMICK 3HI | 11791216 | ABS | KS | KEARNY | 1509321332 | Operated |
| 1100.215 - MCCUE 1 | MCCUE 1 | 11000215 | ABS | KS | KEARNY | 1509300300 | Operated |
| 1100.216 - MCCUE 1-2 | MCCUE 1-2 | 11000216 | ABS | KS | KEARNY | 1509320374 | Operated |
| 1100.217 - MCCUE 1-I | MCCUE 1-I | 11000217 | ABS | KS | KEARNY | 1509320869 | Operated |
| 1100.218 - MCCUE 2 | MCCUE 2 | 11000218 | ABS | KS | KEARNY | 1509300310 | Operated |
| 1100.219 - MCCUE 2-2 | MCCUE 2-2 | 11000219 | ABS | KS | KEARNY | 1509320331 | Operated |
| 1100.220 - MCCUE 2-I | MCCUE 2-I | 11000220 | ABS | KS | KEARNY | 1509320937 | Operated |
| 1180.230 - MCDOWELL 2 | MCDOWELL 2 | 11791229 | ABS | KS | KEARNY | 1509320151 | Operated |
| 1180.231 - MCDOWELL 3HI | MCDOWELL 3HI | 11791230 | ABS | KS | KEARNY | 1509321063 | Operated |
| 1100.225 - MCKEY 'I' 1 | MCKEY 'I' 1 | 11000225 | ABS | KS | KEARNY | 1509321057 | Operated |
| 1100.224 - MCKEY 1 | MCKEY 1 | 11000224 | ABS | KS | KEARNY | 1509300422 | Operated |
| 1180.241 - MCKINNEY B2 | MCKINNEY B2 | 11791240 | ABS | KS | KEARNY | 1509320098 | Operated |

| Name | Alternative Well Name | Enertia ID | EJ Hugoton DEVCO / Yield CO ABS | State | County | Api Number | Op/NonOp |
|---|---|---|---|---|---|---|---|
| 1180.242 - MCKINNEY B3HI | MCKINNEY B3HI | 11791241 | ABS | KS | KEARNY | 1509321242 | Operated |
| 1180.246 - MCMICHAEL A1 | MCMICHAEL A1 | 11791245 | ABS | KS | KEARNY | 1509300600 | Operated |
| 1180.250 - MCMICHAEL B1 | MCMICHAEL B1 | 11791249 | ABS | KS | KEARNY | 1509300599 | Operated |
| 1180.251 - MCMICHAEL B2 | MCMICHAEL B2 | 11791250 | ABS | KS | KEARNY | 1509320067 | Operated |
| 1180.256 - MENN, G. A1 | MENN, G. A1 | 11791255 | ABS | KS | KEARNY | 1509300128 | Operated |
| 1180.259 - MENN, G. B1 | MENN, G. B1 | 11791258 | ABS | KS | KEARNY | 1509300125 | Operated |
| 1180.261 - MENN, G. B3HI | MENN, G. B3HI | 11791260 | ABS | KS | KEARNY | 1509321278 | Operated |
| 1100.238 - MILLER 1 | MILLER 1 | 11000238 | ABS | KS | KEARNY | 1509300308 | Operated |
| 1100.241 - MILLER 1-1A-X | MILLER 1-1A-X | 11000241 | ABS | KS | KEARNY | 1509320976 | Operated |
| 1100.240 - MILLER 1-3-9 | MILLER 1-3-9 | 11000240 | ABS | KS | KEARNY | 1509321814 | Operated |
| 1180.278 - MILLER B2 | MILLER B2 | 11791277 | ABS | KS | KEARNY | 1509300069 | Operated |
| 1181.098 - MILLS 1 | MILLS 1 | 11792097 | ABS | KS | KEARNY | 1506700721 | Operated |
| 1184.140 - MILLYARD, A. 2 V | MILLYARD, A. 2 V | 11840140 | DevCo | KS | KEARNY | 1509320245 | Operated |
| 1180.288 - MOLITORIS 1 | MOLITORIS 1 | 11791287 | ABS | KS | KEARNY | 1509300661 | Operated |
| 1180.289 - MOLITORIS 2 | MOLITORIS 2 | 11791288 | ABS | KS | KEARNY | 1509320298 | Operated |
| 1180.290 - MOLITORIS 3HI | MOLITORIS 3HI | 11791289 | ABS | KS | KEARNY | 1509321080 | Operated |
| 1180.307 - MOLZ E2HI | MOLZ E2HI | 11791306 | ABS | KS | KEARNY | 1509321355 | Operated |
| 1180.311 - MOLZ, A. A1 | MOLZ, A. A1 | 11791310 | ABS | KS | KEARNY | 1509300072 | Operated |
| 1180.540 - ROHLMAN A3HI | ROHLMAN A3HI | 11791539 | DevCo | KS | KEARNY | 1509321718 | Operated |
| 1180.339 - MORRIS A1 | MORRIS A1 | 11791338 | ABS | KS | KEARNY | 1509300118 | Operated |
| 1180.340 - MORRIS A2HI | MORRIS A2HI | 11791339 | ABS | KS | KEARNY | 1509321719 | Operated |
| 1180.341 - MORRIS, R.G. 1 | MORRIS, R.G. 1 | 11791340 | ABS | KS | KEARNY | 1509300148 | Operated |
| 1180.342 - MORRIS, R.G. 2 | MORRIS, R.G. 2 | 11791341 | ABS | KS | KEARNY | 1509321363 | Operated |
| 1180.343 - MORRIS, R.G. 3 | MORRIS, R.G. 3 | 11791342 | ABS | KS | KEARNY | 1509321359 | Operated |
| 1180.345 - MOSER A2 | MOSER A2 | 11791344 | ABS | KS | KEARNY | 1509320318 | Operated |
| 1180.348 - MOSER B2 | MOSER B2 | 11791347 | ABS | KS | KEARNY | 1509320390 | Operated |
| 1180.349 - MOSER B3HI | MOSER B3HI | 11791348 | ABS | KS | KEARNY | 1509321045 | Operated |
| 1092.179 - Rupp 1 | Rupp 1 | 10920179 | DevCo | KS | KEARNY | 1509320572 | Operated |
| 1180.350 - MOSER C1 | MOSER C1 | 11791349 | ABS | KS | KEARNY | 1509300663 | Operated |
| 1180.351 - MOSER C2 | MOSER C2 | 11791350 | ABS | KS | KEARNY | 1509320299 | Operated |
| 1180.352 - MOSER C3HI | MOSER C3HI | 11791351 | DevCo | KS | KEARNY | 1509321132 | Operated |
| 1180.373 - NEFF C-4 ATU-282 | NEFF C-4 ATU-282 | 11791372 | ABS | KS | KEARNY | 1509321906 | Operated |
| 1180.370 - NEFF C1 | NEFF C1 | 11791369 | ABS | KS | KEARNY | 1509300605 | Operated |
| 1180.371 - NEFF C2 | NEFF C2 | 11791370 | ABS | KS | KEARNY | 1509320045 | Operated |
| 1181.089 - NUSS A1 | NUSS A1 | 11792088 | ABS | KS | KEARNY | 1509300414 | Operated |
| 1181.091 - NUSS A3 | NUSS A3 | 11792090 | ABS | KS | KEARNY | 1509321739 | Operated |
| 1181.092 - NUSS B1 | NUSS B1 | 11792091 | ABS | KS | KEARNY | 1509300415 | Operated |
| 1181.093 - NUSS B2HI | NUSS B2HI | 11792092 | ABS | KS | KEARNY | 1509321001 | Operated |
| 1181.094 - NUSS B4 | NUSS B4 | 11792093 | ABS | KS | KEARNY | 1509321716 | Operated |
| 1092.152 - Olga 1A | Olga 1A | 10920152 | ABS | KS | KEARNY | 1509320574 | Operated |
| 1101.281 - ORRA DEAN #4 | ORRA DEAN #4 | 11010281 | ABS | KS | KEARNY | 1509321536 | Operated |
| 1092.157 - Pemberton 1 | Pemberton 1 | 10920157 | ABS | KS | KEARNY | 1509300638 | Operated |
| 1092.159 - Pemberton 1B | Pemberton 1B | 10920159 | ABS | KS | KEARNY | 1509321445 | Operated |
| 2033.398 - O LAUGHLIN 1-2 N/O | O LAUGHLIN 1-2 N/O | 20330398 | DevCo | KS | KEARNY | 1509320455 | NonOp |
| 1092.166 - Pilon 1 H | Pilon 1 H | 10920166 | DevCo | KS | KEARNY | 1509320764 | Operated |
| 1092.167 - Pilon 1A | Pilon 1A | 10920167 | ABS | KS | KEARNY | 1509320770 | Operated |
| 1092.170 - Plummer 1A | Plummer 1A | 10920170 | ABS | KS | KEARNY | 1509320404 | Operated |
| 1092.171 - Plummer 3 | Plummer 3 | 10920171 | DevCo | KS | KEARNY | 1509321686 | Operated |
| 1180.469 - PRAFCKE 1 | PRAFCKE 1 | 11791468 | ABS | KS | KEARNY | 1509300180 | Operated |

| Name | Alternative Well Name | Enertia ID | EJ Hugoton DEVCO / Yield CO ABS | State | County | Api Number | Op/NonOp |
|---|---|---|---|---|---|---|---|
| 1180.470 - PRAFCKE 3HI | PRAFCKE 3HI | 11791469 | ABS | KS | KEARNY | 1509321276 | Operated |
| 1180.471 - PRICE A1 | PRICE A1 | 11791470 | ABS | KS | KEARNY | 1509300592 | Operated |
| 1180.472 - PRICE A2 | PRICE A2 | 11791471 | ABS | KS | KEARNY | 1509320070 | Operated |
| 1180.473 - PRICE A3HI | PRICE A3HI | 11791472 | ABS | KS | KEARNY | 1509321207 | Operated |
| 2033.403 - ORR 001 | ORR 001 | 20330403 | ABS | KS | KEARNY | 1509300419 | NonOp |
| 2033.404 - ORR 001-2 | ORR 001-2 | 20330404 | DevCo | KS | KEARNY | 1509321067 | NonOp |
| 2033.405 - ORR A 1 N/O | ORR A 1 N/O | 20330405 | DevCo | KS | KEARNY | 1509320662 | NonOp |
| 1100.263 - RAMSEY 1 | RAMSEY 1 | 11000263 | ABS | KS | KEARNY | 1509300515 | Operated |
| 1100.264 - RAMSEY 1-2 | RAMSEY 1-2 | 11000264 | ABS | KS | KEARNY | 1509320217 | Operated |
| 1184.156 - RATZLAFF, D. B 1 V | RATZLAFF, D. B 1 V | 11840156 | ABS | KS | KEARNY | 1509300139 | Operated |
| 1180.519 - REXROAD 3HI | REXROAD 3HI | 11791518 | ABS | KS | KEARNY | 1509321209 | Operated |
| 1184.165 - ROBRAHN, E.E. 1 V | ROBRAHN, E.E. 1 V | 11840165 | ABS | KS | KEARNY | 1509300671 | Operated |
| 1184.166 - ROBRAHN, E.E. 2 V | ROBRAHN, E.E. 2 V | 11840166 | ABS | KS | KEARNY | 1509320273 | Operated |
| 1184.167 - ROBRAHN, E.E. 3 V | ROBRAHN, E.E. 3 V | 11840167 | ABS | KS | KEARNY | 1509321076 | Operated |
| 1100.275 - RODERICK 'I' 1 | RODERICK 'I' 1 | 11000275 | ABS | KS | KEARNY | 1509320873 | Operated |
| 1100.273 - RODERICK 3 | RODERICK 3 | 11000273 | ABS | KS | KEARNY | 1509300726 | Operated |
| 1180.541 - ROHLMAN B2 | ROHLMAN B2 | 11791540 | ABS | KS | KEARNY | 1509320702 | Operated |
| 1180.542 - ROHLMAN B3HI | ROHLMAN B3HI | 11791541 | ABS | KS | KEARNY | 1509321764 | Operated |
| 1100.280 - ROONEY | ROONEY | 11000280 | DevCo | KS | KEARNY | 1509300223 | Operated |
| 1100.277 - ROONEY 3 | ROONEY 3 | 11000277 | DevCo | KS | KEARNY | 1509300221 | Operated |
| 1100.279 - ROONEY 6 | ROONEY 6 | 11000279 | ABS | KS | KEARNY | 1509300215 | Operated |
| 1100.281 - ROONEY 6-HI | ROONEY 6-HI | 11000281 | DevCo | KS | KEARNY | 1509320974 | Operated |
| 1180.543 - ROSENER 1 | ROSENER 1 | 11791542 | DevCo | KS | KEARNY | 1509300192 | Operated |
| 1180.544 - ROSENER 2HI | ROSENER 2HI | 11791543 | ABS | KS | KEARNY | 1509321440 | Operated |
| 1099.054 - ROWE #1 UT W#3 | ROWE #1 UT W#3 | 10981053 | ABS | KS | KEARNY | 1509321477 | Operated |
| 1099.052 - ROWE 1 | ROWE 1 | 10981051 | ABS | KS | KEARNY | 1509300572 | Operated |
| 1099.053 - ROWE 1-2 | ROWE 1-2 | 10981052 | ABS | KS | KEARNY | 1509320040 | Operated |
| 1180.545 - RT BEATY 4 ATU-99 | RT BEATY 4 ATU-99 | 11791544 | ABS | KS | KEARNY | 1509321890 | Operated |
| 2024.115 - Peyton 21-1 | Peyton 21-1 | 20240115 | DevCo | KS | KEARNY | | NonOp |
| 1100.283 - SALYER 1 | SALYER 1 | 11000283 | ABS | KS | KEARNY | 1509300183 | Operated |
| 1092.184 - Sauer 1 | Sauer 1 | 10920184 | ABS | KS | KEARNY | 1509300175 | Operated |
| 1100.284 - SAUER 1-27 | SAUER 1-27 | 11000284 | ABS | KS | KEARNY | 1509300177 | Operated |
| 1092.185 - Sauer 1A | Sauer 1A | 10920185 | ABS | KS | KEARNY | 1509320329 | Operated |
| 1092.186 - Sauer 1B | Sauer 1B | 10920186 | ABS | KS | KEARNY | 1509321443 | Operated |
| 2033.431 - PIEPER A 2-H | PIEPER A 2-H | 20330431 | DevCo | KS | KEARNY | 1509321538 | NonOp |
| 1180.582 - SCHULZ B1 | SCHULZ B1 | 11791581 | ABS | KS | KEARNY | 1509300114 | Operated |
| 1180.583 - SCHULZ B2HI | SCHULZ B2HI | 11791582 | ABS | KS | KEARNY | 1509321352 | Operated |
| 1180.603 - SEIBERT 3HI | SEIBERT 3HI | 11791602 | ABS | KS | KEARNY | 1509321322 | Operated |
| 1180.604 - SEIBERT 4 | SEIBERT 4 | 11791603 | ABS | KS | KEARNY | 1509321761 | Operated |
| 1180.606 - SEITZ 3HI | SEITZ 3HI | 11791605 | ABS | KS | KEARNY | 1509321210 | Operated |
| 1180.609 - SEITZ GAS UNIT 2 | SEITZ GAS UNIT 2 | 11791608 | ABS | KS | KEARNY | 1509320064 | Operated |
| 1180.622 - SEWELL 1 | SEWELL 1 | 11791621 | ABS | KS | KEARNY | 1509300130 | Operated |
| 1180.623 - SEWELL 2 | SEWELL 2 | 11791622 | ABS | KS | KEARNY | 1509320542 | Operated |
| 1180.624 - SEWELL 3HI | SEWELL 3HI | 11791623 | ABS | KS | KEARNY | 1509321357 | Operated |
| 1180.631 - SHAFFER B-4 ATU-283 | SHAFFER B-4 ATU-283 | 11791630 | ABS | KS | KEARNY | 1509321907 | Operated |
| 1180.628 - SHAFFER B1 | SHAFFER B1 | 11791627 | ABS | KS | KEARNY | 1509300606 | Operated |
| 1180.629 - SHAFFER B2 | SHAFFER B2 | 11791628 | ABS | KS | KEARNY | 1509320050 | Operated |
| 1180.630 - SHAFFER B3HI | SHAFFER B3HI | 11791629 | ABS | KS | KEARNY | 1509321086 | Operated |
| 1180.632 - SHAFFER, M.E. 1 | SHAFFER, M.E. 1 | 11791631 | ABS | KS | KEARNY | 1509300604 | Operated |

| Name | Alternative Well Name | Enertia ID | EJ Hugoton DEVCO / Yield CO ABS | State | County | Api Number | Op/NonOp |
|---|---|---|---|---|---|---|---|
| 1180.633 - SHAFFER, M.E. 2 | SHAFFER, M.E. 2 | 11791632 | ABS | KS | KEARNY | 1509320039 | Operated |
| 1100.316 - TATE 9-2 | TATE 9-2 | 11000316 | DevCo | KS | KEARNY | 1509320191 | Operated |
| 2033.439 - POWERS B 3-32 | POWERS B 3-32 | 20330439 | DevCo | KS | KEARNY | 1509321665 | NonOp |
| 2024.091 - POWERS, MF C1-32 | POWERS, MF C1-32 | 20240091 | DevCo | KS | KEARNY | 1509320557 | NonOp |
| 1100.293 - SINGLETON 1 | SINGLETON 1 | 11000293 | ABS | KS | KEARNY | 1509300418 | Operated |
| 1100.294 - SINGLETON 1-I | SINGLETON 1-I | 11000294 | ABS | KS | KEARNY | 1509320983 | Operated |
| 1180.688 - SMITH, J.M. 1 | SMITH, J.M. 1 | 11791687 | ABS | KS | KEARNY | 1509300673 | Operated |
| 1180.689 - SMITH, J.M. 2 | SMITH, J.M. 2 | 11791688 | ABS | KS | KEARNY | 1509320244 | Operated |
| 1180.690 - SMITH, J.M. 3HI | SMITH, J.M. 3HI | 11791689 | ABS | KS | KEARNY | 1509321133 | Operated |
| 1180.691 - SNIDER A1 | SNIDER A1 | 11791690 | DevCo | KS | KEARNY | 1509300112 | Operated |
| 1180.692 - SNIDER A2HI | SNIDER A2HI | 11791691 | ABS | KS | KEARNY | 1509321351 | Operated |
| 1180.708 - SPENCER 3HI | SPENCER 3HI | 11791707 | ABS | KS | KEARNY | 1509321233 | Operated |
| 1180.716 - STALLMAN A2 | STALLMAN A2 | 11791715 | ABS | KS | KEARNY | 1509300174 | Operated |
| 1180.718 - STALLMAN A4HI | STALLMAN A4HI | 11791717 | ABS | KS | KEARNY | 1509321345 | Operated |
| 1180.719 - STALLMAN B1 | STALLMAN B1 | 11791718 | ABS | KS | KEARNY | 1509300142 | Operated |
| 1180.720 - STALLMAN B2 | STALLMAN B2 | 11791719 | ABS | KS | KEARNY | 1509320521 | Operated |
| 1180.721 - STALLMAN B3HI | STALLMAN B3HI | 11791720 | ABS | KS | KEARNY | 1509321733 | Operated |
| 1180.734 - STUCKY A1 | STUCKY A1 | 11791733 | ABS | KS | KEARNY | 1509300126 | Operated |
| 1180.735 - STUCKY A3 | STUCKY A3 | 11791734 | ABS | KS | KEARNY | 1509320568 | Operated |
| 1180.736 - STUCKY A4HI | STUCKY A4HI | 11791735 | ABS | KS | KEARNY | 1509321346 | Operated |
| 1099.150 - SUMMERS #1UTW#3 | SUMMERS #1UTW#3 | 10981149 | ABS | KS | KEARNY | 1509321476 | Operated |
| 1099.149 - SUMMERS 1-2 | SUMMERS 1-2 | 10981148 | ABS | KS | KEARNY | 1509320042 | Operated |
| 1099.156 - TATE 1-2 | TATE 1-2 | 10981155 | ABS | KS | KEARNY | 1509320089 | Operated |
| 1092.214 - TATE 1-A | TATE 1-A | 10920214 | ABS | KS | KEARNY | 1509320208 | Operated |
| 1100.302 - TATE 3-2 | TATE 3-2 | 11000302 | DevCo | KS | KEARNY | 1509320218 | Operated |
| 1100.305 - TATE 4-1 | TATE 4-1 | 11000305 | ABS | KS | KEARNY | 1509320911 | Operated |
| 1100.306 - TATE 5 | TATE 5 | 11000306 | ABS | KS | KEARNY | 1509300513 | Operated |
| 1100.314 - TATE 8-I | TATE 8-I | 11000314 | ABS | KS | KEARNY | 1509320909 | Operated |
| 1100.315 - TATE 9 | TATE 9 | 11000315 | ABS | KS | KEARNY | 1509300528 | Operated |
| 1100.317 - TATE 9-3-27R | TATE 9-3-27R | 11000317 | ABS | KS | KEARNY | 1509321820 | Operated |
| 1100.318 - TATE 9-I | TATE 9-I | 11000318 | ABS | KS | KEARNY | 1509321032 | Operated |
| 1180.775 - TATE A1 | TATE A1 | 11791774 | ABS | KS | KEARNY | 1509300701 | Operated |
| 1180.776 - TATE A2 | TATE A2 | 11791775 | ABS | KS | KEARNY | 1509320152 | Operated |
| 1180.777 - TATE A3HI | TATE A3HI | 11791776 | ABS | KS | KEARNY | 1509321127 | Operated |
| 1180.778 - TATE B1 | TATE B1 | 11791777 | ABS | KS | KEARNY | 1509300617 | Operated |
| 1099.157 - TATE UNIT #1 #3 | TATE UNIT #1 #3 | 10981156 | ABS | KS | KEARNY | 1509321387 | Operated |
| 1101.334 - TATE USA 2 | TATE USA 2 | 11010334 | ABS | KS | KEARNY | 1509320607 | Operated |
| 1101.346 - TATE-PUYEAR 1 | TATE-PUYEAR 1 | 11010346 | ABS | KS | KEARNY | 1509320695 | Operated |
| 1180.786 - THOMAS A3HI | THOMAS A3HI | 11791785 | ABS | KS | KEARNY | 1509321105 | Operated |
| 1180.787 - THOMAS A4 | THOMAS A4 | 11791786 | ABS | KS | KEARNY | 1509321720 | Operated |
| 1180.790 - THOMAS B3 | THOMAS B3 | 11791789 | ABS | KS | KEARNY | 1509321680 | Operated |
| 1180.794 - THORNE 1 | THORNE 1 | 11791793 | ABS | KS | KEARNY | 1509300138 | Operated |
| 1180.795 - THORNE 2HI | THORNE 2HI | 11791794 | ABS | KS | KEARNY | 1509321263 | Operated |
| 1100.325 - THORPE 1 | THORPE 1 | 11000325 | ABS | KS | KEARNY | 1509300302 | Operated |
| 1099.173 - THORPE 2 | THORPE 2 | 10981172 | ABS | KS | KEARNY | 1509300560 | Operated |
| 1099.177 - THORPE 2-3 | THORPE 2-3 | 10981176 | ABS | KS | KEARNY | 1509320084 | Operated |
| 1180.798 - THORPE B1 | THORPE B1 | 11791797 | ABS | KS | KEARNY | 1509300672 | Operated |
| 1180.799 - THORPE B2 | THORPE B2 | 11791798 | ABS | KS | KEARNY | 1509320281 | Operated |
| 1180.800 - THORPE B3HI | THORPE B3HI | 11791799 | ABS | KS | KEARNY | 1509321271 | Operated |

| Name | Alternative Well Name | Enertia ID | EJ Hugoton DEVCO / Yield CO ABS | State | County | Api Number | Op/NonOp |
|---|---|---|---|---|---|---|---|
| 1100.326 - THORPE I 1-3 | THORPE I 1-3 | 11000326 | ABS | KS | KEARNY | 1509320933 | Operated |
| 1099.178 - THORPE U#2 #4 | THORPE U#2 #4 | 10981177 | ABS | KS | KEARNY | 1509321388 | Operated |
| 1099.186 - TOOMBS #1 | TOOMBS #1 | 10981185 | ABS | KS | KEARNY | 1509300010 | Operated |
| 1180.924 - WARNER 2-162638 | WARNER 2-162638 | 11791923 | DevCo | KS | KEARNY | 1509320082 | Operated |
| 1180.841 - UNDERWOOD 2 | UNDERWOOD 2 | 11791840 | ABS | KS | KEARNY | 1509320394 | Operated |
| 1180.842 - UNDERWOOD 3HI | UNDERWOOD 3HI | 11791841 | ABS | KS | KEARNY | 1509321043 | Operated |
| 1101.358 - USA DEAN 02 | USA DEAN 02 | 11010358 | ABS | KS | KEARNY | 1509320722 | Operated |
| 1101.357 - USA-DEAN 1 UT | USA-DEAN 1 UT | 11010357 | ABS | KS | KEARNY | 1509300277 | Operated |
| 1101.360 - USA-MOORE 1 | USA-MOORE 1 | 11010360 | ABS | KS | KEARNY | 1509300493 | Operated |
| 2024.092 - ROBINSON D 1-5 | ROBINSON D 1-5 | 20240092 | ABS | KS | KEARNY | 1509300304 | NonOp |
| 2024.093 - ROBINSON D 3-5 | ROBINSON D 3-5 | 20240093 | ABS | KS | KEARNY | 1509321365 | NonOp |
| 1099.211 - WAECHTER 'B' 1 | WAECHTER 'B' 1 | 10981210 | ABS | KS | KEARNY | 1509338885 | Operated |
| 1099.218 - WAECHTER #1B #3 | WAECHTER #1B #3 | 10981217 | ABS | KS | KEARNY | 1509321391 | Operated |
| 1099.219 - WAECHTER #1C | WAECHTER #1C | 10981218 | ABS | KS | KEARNY | 1509300568 | Operated |
| 1099.212 - WAECHTER #1D | WAECHTER #1D | 10981211 | ABS | KS | KEARNY | 1509300567 | Operated |
| 1099.222 - WAECHTER 1D#3 | WAECHTER 1D#3 | 10981221 | ABS | KS | KEARNY | 1509321389 | Operated |
| 1099.214 - WAECHTER B-2 | WAECHTER B-2 | 10981213 | ABS | KS | KEARNY | 1509320074 | Operated |
| 1099.215 - WAECHTER D-2 | WAECHTER D-2 | 10981214 | ABS | KS | KEARNY | 1509320085 | Operated |
| 1180.874 - WAECHTER G2 | WAECHTER G2 | 11791873 | ABS | KS | KEARNY | 1509320132 | Operated |
| 1180.879 - WAECHTER I1 | WAECHTER I1 | 11791878 | ABS | KS | KEARNY | 1509300700 | Operated |
| 1180.880 - WAECHTER I2 | WAECHTER I2 | 11791879 | ABS | KS | KEARNY | 1509320182 | Operated |
| 1180.883 - WAECHTER J1 | WAECHTER J1 | 11791882 | ABS | KS | KEARNY | 1509300677 | Operated |
| 1180.884 - WAECHTER J2 | WAECHTER J2 | 11791883 | ABS | KS | KEARNY | 1509320105 | Operated |
| 1180.889 - WAECHTER L1 | WAECHTER L1 | 11791888 | ABS | KS | KEARNY | 1509300444 | Operated |
| 1180.890 - WAECHTER L2 | WAECHTER L2 | 11791889 | ABS | KS | KEARNY | 1509320389 | Operated |
| 1180.891 - WAECHTER L3HI | WAECHTER L3HI | 11791890 | ABS | KS | KEARNY | 1509321079 | Operated |
| 1099.221 - WAECHTER UT C3 | WAECHTER UT C3 | 10981220 | ABS | KS | KEARNY | 1509321453 | Operated |
| 1180.895 - WAECHTER, O. A1 | WAECHTER, O. A1 | 11791894 | ABS | KS | KEARNY | 1509300543 | Operated |
| 1180.897 - WAECHTER, O. A3HI | WAECHTER, O. A3HI | 11791896 | ABS | KS | KEARNY | 1509321118 | Operated |
| 1180.898 - WAECHTER, O. B1 | WAECHTER, O. B1 | 11791897 | ABS | KS | KEARNY | 1509300546 | Operated |
| 1180.901 - WAECHTER, O. C1 | WAECHTER, O. C1 | 11791900 | ABS | KS | KEARNY | 1509300547 | Operated |
| 1180.902 - WAECHTER, O. C2 | WAECHTER, O. C2 | 11791901 | ABS | KS | KEARNY | 1509320128 | Operated |
| 1180.904 - WAECHTER, O. D1 | WAECHTER, O. D1 | 11791903 | ABS | KS | KEARNY | 1509300555 | Operated |
| 1180.905 - WAECHTER, O. D2 | WAECHTER, O. D2 | 11791904 | ABS | KS | KEARNY | 1509320110 | Operated |
| 1180.906 - WAECHTER, O. D3HI | WAECHTER, O. D3HI | 11791905 | ABS | KS | KEARNY | 1509321139 | Operated |
| 1180.908 - WAECHTER, O. E2 | WAECHTER, O. E2 | 11791907 | ABS | KS | KEARNY | 1509320203 | Operated |
| 1180.910 - WAECHTER, O. F1 | WAECHTER, O. F1 | 11791909 | ABS | KS | KEARNY | 1509300557 | Operated |
| 1180.911 - WAECHTER, O. F2 | WAECHTER, O. F2 | 11791910 | ABS | KS | KEARNY | 1509320116 | Operated |
| 1180.912 - WAECHTER, O. F3HI | WAECHTER, O. F3HI | 11791911 | ABS | KS | KEARNY | 1509321082 | Operated |
| 1100.336 - WALTERS 'I' 1 | WALTERS 'I' 1 | 11000336 | ABS | KS | KEARNY | 1509320935 | Operated |
| 1101.402 - WAMPLER-USA UNIT 2 | WAMPLER-USA UNIT 2 | 11010402 | ABS | KS | KEARNY | 1509320725 | Operated |
| 1101.403 - WAMPLER-USA UNIT 3 | WAMPLER-USA UNIT 3 | 11010403 | ABS | KS | KEARNY | 1509321369 | Operated |
| 1180.925 - WARNER 3HI-162638 | WARNER 3HI-162638 | 11791924 | ABS | KS | KEARNY | 1509321237 | Operated |
| 1100.344 - WIDNER 1-I-9 | WIDNER 1-I-9 | 11000344 | DevCo | KS | KEARNY | 1509321596 | Operated |
| 1099.253 - WILKIE 1-2 | WILKIE 1-2 | 10981252 | DevCo | KS | KEARNY | 1509320059 | Operated |
| 1180.961 - WHITE B2 | WHITE B2 | 11791960 | ABS | KS | KEARNY | 1509320241 | Operated |
| 1180.971 - WHITE F1 | WHITE F1 | 11791970 | ABS | KS | KEARNY | 1509300393 | Operated |
| 1180.973 - WHITE G1 | WHITE G1 | 11791972 | ABS | KS | KEARNY | 1509300106 | Operated |
| 1092.231 - WIATT 1 | WIATT 1 | 10920231 | DevCo | KS | KEARNY | 1509300362 | Operated |

| Name | Alternative Well Name | Enertia ID | EJ Hugoton DEVCO / Yield CO ABS | State | County | Api Number | Op/NonOp |
|---|---|---|---|---|---|---|---|
| 1092.233 - Wiatt 1B | Wiatt 1B | 10920233 | ABS | KS | KEARNY | 1509321515 | Operated |
| 2022.004 - Salyer 1-2 | Salyer 1-2 | 20220004 | ABS | KS | KEARNY | 1509321193 | NonOp |
| 1092.232 - Wiatt, Iman 1A | Wiatt, Iman 1A | 10920232 | ABS | KS | KEARNY | 1509320265 | Operated |
| 1099.251 - WILKE UN1 W#3 | WILKE UN1 W#3 | 10981250 | ABS | KS | KEARNY | 1509321563 | Operated |
| 2022.008 - Sauer 1-2 | Sauer 1-2 | 20220008 | DevCo | KS | KEARNY | 1509320670 | NonOp |
| 2022.009 - Sauer B-2 | Sauer B-2 | 20220009 | DevCo | KS | KEARNY | 1509320593 | NonOp |
| 1180.997 - WILLITS A2 | WILLITS A2 | 11791996 | ABS | KS | KEARNY | 1509320099 | Operated |
| 1180.998 - WILLITS A3HI | WILLITS A3HI | 11791997 | ABS | KS | KEARNY | 1509321238 | Operated |
| 1180.999 - WILLITS, L.B. A2 | WILLITS, L.B. A2 | 11791998 | ABS | KS | KEARNY | 1509320224 | Operated |
| 1181.000 - WILLITS, L.B. A3HI | WILLITS, L.B. A3HI | 11791999 | ABS | KS | KEARNY | 1509321239 | Operated |
| 1181.002 - WILLITS, L.B. B3HI | WILLITS, L.B. B3HI | 11792001 | ABS | KS | KEARNY | 1509321240 | Operated |
| 1181.003 - WILLITS, L.B. B4 | WILLITS, L.B. B4 | 11792002 | ABS | KS | KEARNY | 1509321674 | Operated |
| 1092.248 - Zongker 1A (Chase) | Zongker 1A (Chase) | 10920248 | DevCo | KS | KEARNY | 1509320486 | Operated |
| 1100.034 - CAMPBELL 15 | CAMPBELL 15 | 11000034 | ABS | KS | KEARNY | 1509300293 | Operated |
| 1100.035 - CAMPBELL 15-I | CAMPBELL 15-I | 11000035 | ABS | KS | KEARNY | 1509321065 | Operated |
| 1092.024 - Burnett-Wiatt 1 | Burnett-Wiatt 1 | 10920024 | DevCo | KS | KEARNY | 1509300161 | Operated |
| 1092.025 - Burnett-Wiatt 1A | Burnett-Wiatt 1A | 10920025 | ABS | KS | KEARNY | 1509320344 | Operated |
| 1092.026 - Burnett-Wiatt 1B | Burnett-Wiatt 1B | 10920026 | ABS | KS | KEARNY | 1509321385 | Operated |
| 1100.300 - TATE 2 | TATE 2 | 11000300 | ABS | KS | KEARNY | 1509300280 | Operated |
| 1100.320 - TATE I 2 | TATE I 2 | 11000320 | ABS | KS | KEARNY | 1509321156 | Operated |
| 1092.194 - Smalley D 1A | Smalley D 1A | 10920194 | DevCo | KS | KEARNY | 1509320210 | Operated |
| 1092.193 - Smalley D | Smalley D | 10920193 | DevCo | KS | KEARNY | 1509300381 | Operated |
| 1092.195 - Smalley D 1B | Smalley D 1B | 10920195 | ABS | KS | KEARNY | 1509321628 | Operated |
| 1092.135 - Miles 2 H | Miles 2 H | 10920135 | DevCo | KS | KEARNY | 1509320772 | Operated |
| 1092.136 - Miles 2A | Miles 2A | 10920136 | ABS | KS | KEARNY | 1509320583 | Operated |
| 2022.005 - Steen 1 | Steen 1 | 20220005 | DevCo | KS | KEARNY | 1509300156 | NonOp |
| 2022.006 - Steen 1-2 | Steen 1-2 | 20220006 | DevCo | KS | KEARNY | 1509321450 | NonOp |
| 1092.177 - Rooney 1A | Rooney 1A | 10920177 | DevCo | KS | KEARNY | 1509320558 | Operated |
| 1092.160 - Pfeister 1 | Pfeister 1 | 1092016 | DevCo | KS | KEARNY | 1509300384 | Operated |
| 1092.161 - Pfeister 1A | Pfeister 1A | 10920161 | ABS | KS | KEARNY | 1509320213 | Operated |
| 1092.202 - Strobridge 1A | Strobridge 1A | 10920202 | DevCo | KS | KEARNY | 1509320184 | Operated |
| 1092.201 - Strobridge 1 | Strobridge 1 | 10920201 | ABS | KS | KEARNY | 1509300687 | Operated |
| 1183.191 - SHIELDS 1-2 | SHIELDS 1-2 | 11830191 | ABS | KS | KEARNY | 1509321643 | Operated |
| 2024.112 - TARRANT 4-22 | TARRANT 4-22 | 20240112 | DevCo | KS | KEARNY | 3513922930 | NonOp |
| 1183.192 - SHIELDS 2 | SHIELDS 2 | 11830192 | ABS | KS | KEARNY | 1509320685 | Operated |
| 1180.725 - STRAWN 1 | STRAWN 1 | 11791724 | ABS | KS | KEARNY | 1509300707 | Operated |
| 1180.726 - STRAWN 2 | STRAWN 2 | 11791725 | ABS | KS | KEARNY | 1509320222 | Operated |
| 1180.727 - STRAWN 3HI | STRAWN 3HI | 11791726 | ABS | KS | KEARNY | 1509321083 | Operated |
| 1092.004 - APPLEGATE 1 | APPLEGATE 1 | 10920004 | ABS | KS | KEARNY | 1509300699 | Operated |
| 1092.005 - Applegate 1A | Applegate 1A | 10920005 | ABS | KS | KEARNY | 1509320136 | Operated |
| 1092.006 - Applegate 1B | Applegate 1B | 10920006 | ABS | KS | KEARNY | 1509321374 | Operated |
| 2024.097 - TATE 2 2-15 | TATE 2 2-15 | 20240097 | DevCo | KS | KEARNY | 1509320689 | NonOp |
| 2033.494 - TATE 3-2 N/O | TATE 3-2 N/O | 20330494 | DevCo | KS | KEARNY | 1509319020 | NonOp |
| 2033.495 - TATE 4 N/O | TATE 4 N/O | 20330495 | DevCo | KS | KEARNY | 1509320462 | NonOp |
| 2033.496 - TATE 7 002 | TATE 7 002 | 20330496 | DevCo | KS | KEARNY | 1509320669 | NonOp |
| 1100.033 - CAMPBELL 14 | CAMPBELL 14 | 11000033 | ABS | KS | KEARNY | 1509300283 | Operated |
| 1100.100 - KRIETE 2 | KRIETE 2 | 11000100 | ABS | KS | KEARNY | 1509300265 | Operated |
| 1100.046 - CAMPBELL A 14-IA | CAMPBELL A 14-IA | 11000046 | ABS | KS | KEARNY | 1509320939 | Operated |
| 1100.054 - CAMPBELL I 12 | CAMPBELL I 12 | 11000054 | ABS | KS | KEARNY | 1509321097 | Operated |

| Name | Alternative Well Name | Enertia ID | EJ Hugoton DEVCO / Yield CO ABS | State | County | Api Number | Op/NonOp |
|---|---|---|---|---|---|---|---|
| 1092.067 - Gale 1A | Gale 1A | 10920067 | DevCo | KS | KEARNY | 1509320659 | Operated |
| 1092.188 - Smalley 1A | Smalley 1A | 10920188 | DevCo | KS | KEARNY | 1509320212 | Operated |
| 1092.187 - Smalley 1 | Smalley 1 | 10920187 | ABS | KS | KEARNY | 1509300047 | Operated |
| 1092.189 - Smalley 1B | Smalley 1B | 10920189 | ABS | KS | KEARNY | 1509321520 | Operated |
| 1179.198 - BEYMER D2 | BEYMER D2 | 11790198 | ABS | KS | KEARNY | 1509320229 | Operated |
| 1179.197 - BEYMER D1 | BEYMER D1 | 11790197 | ABS | KS | KEARNY | 1509300747 | Operated |
| 1179.199 - BEYMER D3HI | BEYMER D3HI | 11790199 | ABS | KS | KEARNY | 1509321340 | Operated |
| 1100.327 - THORPE-TATE 1 | THORPE-TATE 1 | 11000327 | ABS | KS | KEARNY | 1509300315 | Operated |
| 1100.328 - THORPE-TATE 1-2 | THORPE-TATE 1-2 | 11000328 | ABS | KS | KEARNY | 1509320179 | Operated |
| 1100.329 - THORPE-TATE 1-I | THORPE-TATE 1-I | 11000329 | ABS | KS | KEARNY | 1509320878 | Operated |
| 1179.683 - GLASER A-4 ATU-77 | GLASER A-4 ATU-77 | 11790683 | ABS | KS | KEARNY | 1509321909 | Operated |
| 1092.003 - Anderson 1A | Anderson 1A | 10920003 | DevCo | KS | KEARNY | 1509320450 | Operated |
| 1180.803 - THORPE D1 | THORPE D1 | 11791802 | ABS | KS | KEARNY | 1509300137 | Operated |
| 1180.805 - THORPE D3 | THORPE D3 | 11791804 | ABS | KS | KEARNY | 1509321834 | Operated |
| 1180.182 - MARY HETZEL 4 ATU-46 | MARY HETZEL 4 ATU-46 | 11791181 | ABS | KS | KEARNY | 1509321886 | Operated |
| 1180.607 - SEITZ 4 ATU-292 | SEITZ 4 ATU-292 | 11791606 | ABS | KS | KEARNY | 1509321908 | Operated |
| 1100.124 - LEE 12 | LEE 12 | 11000124 | ABS | KS | KEARNY | 1509300510 | Operated |
| 1100.127 - LEE 12-1 | LEE 12-1 | 11000127 | ABS | KS | KEARNY | 1509321008 | Operated |
| 1100.131 - LEE 14 | LEE 14 | 11000131 | ABS | KS | KEARNY | 1509300523 | Operated |
| 1100.132 - LEE 14-2 | LEE 14-2 | 11000132 | ABS | KS | KEARNY | 1509320190 | Operated |
| 1100.133 - LEE 14-I | LEE 14-I | 11000133 | ABS | KS | KEARNY | 1509321054 | Operated |
| 1179.680 - GLASER A1 | GLASER A1 | 11790680 | ABS | KS | KEARNY | 1509300048 | Operated |
| 1179.681 - GLASER A2 | GLASER A2 | 11790681 | ABS | KS | KEARNY | 1509320094 | Operated |
| 1179.682 - GLASER A3HI | GLASER A3HI | 11790682 | ABS | KS | KEARNY | 1509321231 | Operated |
| 1180.415 - OWENS 1 | OWENS 1 | 11791414 | ABS | KS | KEARNY | 1509300693 | Operated |
| 1180.185 - MASON 3HI | MASON 3HI | 11791184 | ABS | KS | KEARNY | 1509321125 | Operated |
| 1181.044 - WISHERD B1 | WISHERD B1 | 11792043 | ABS | KS | KEARNY | 1509300345 | Operated |
| 1180.730 - STROP A3HI | STROP A3HI | 11791729 | ABS | KS | KEARNY | 1509320877 | Operated |
| 1180.732 - STROP B2 | STROP B2 | 11791731 | ABS | KS | KEARNY | 1509320123 | Operated |
| 1181.045 - WISHERD B2 | WISHERD B2 | 11792044 | ABS | KS | KEARNY | 1509320124 | Operated |
| 1181.046 - WISHERD B3HI | WISHERD B3HI | 11792045 | ABS | KS | KEARNY | 1509320876 | Operated |
| 1181.048 - WISHERD C2 | WISHERD C2 | 11792047 | ABS | KS | KEARNY | 1509320166 | Operated |
| 1180.733 - STROP B3HI | STROP B3HI | 11791732 | ABS | KS | KEARNY | 1509321158 | Operated |
| 1180.731 - STROP B1 | STROP B1 | 11791730 | ABS | KS | KEARNY | 1509300335 | Operated |
| 1180.183 - MASON 1 | MASON 1 | 11791182 | ABS | KS | KEARNY | 1509300694 | Operated |
| 1180.184 - MASON 2 | MASON 2 | 11791183 | ABS | KS | KEARNY | 1509320120 | Operated |
| 1180.414 - OWEN 2 | OWEN 2 | 11791413 | ABS | KS | KEARNY | 1509320121 | Operated |
| 1180.416 - OWENS 3HI | OWENS 3HI | 11791415 | ABS | KS | KEARNY | 1509321116 | Operated |
| 1180.728 - STROP A1 | STROP A1 | 11791727 | ABS | KS | KEARNY | 1509300333 | Operated |
| 1180.729 - STROP A2 | STROP A2 | 11791728 | ABS | KS | KEARNY | 1509320165 | Operated |
| 1181.047 - WISHERD C1 | WISHERD C1 | 11792046 | ABS | KS | KEARNY | 1509300324 | Operated |
| 1181.049 - WISHERD C3HI | WISHERD C3HI | 11792048 | ABS | KS | KEARNY | 1509321316 | Operated |
| 1181.042 - WISHERD A2 | WISHERD A2 | 11792041 | ABS | KS | KEARNY | 1509320153 | Operated |
| 1181.043 - WISHERD A3HI | WISHERD A3HI | 11792042 | ABS | KS | KEARNY | 1509321101 | Operated |
| 1181.041 - WISHERD A1 | WISHERD A1 | 11792040 | ABS | KS | KEARNY | 1509300702 | Operated |
| 1179.686 - GLASER B3HI | GLASER B3HI | 11790686 | ABS | KS | KEARNY | 1509321230 | Operated |
| 1179.684 - GLASER B1 | GLASER B1 | 11790684 | ABS | KS | KEARNY | 1509300587 | Operated |
| 1179.685 - GLASER B2 | GLASER B2 | 11790685 | ABS | KS | KEARNY | 1509320080 | Operated |
| 1100.063 - ESFELD 'I' 1 | ESFELD 'I' 1 | 11000063 | ABS | KS | KEARNY | 1509320967 | Operated |

| Name | Alternative Well Name | Enertia ID | EJ Hugoton DEVCO / Yield CO ABS | State | County | Api Number | Op/NonOp |
|---|---|---|---|---|---|---|---|
| 1100.064 - ESFELD 1 | ESFELD 1 | 11000064 | ABS | KS | KEARNY | 1509300450 | Operated |
| 1180.006 - KENNY 1 | KENNY 1 | 11791006 | DevCo | KS | KEARNY | 1509300044 | Operated |
| 1180.007 - KENNY 2HI | KENNY 2HI | 11791007 | ABS | KS | KEARNY | 1509321404 | Operated |
| 1100.310 - TATE 7 | TATE 7 | 11000310 | ABS | KS | KEARNY | 1509300470 | Operated |
| 1100.311 - TATE 7-I | TATE 7-I | 11000311 | ABS | KS | KEARNY | 1509320969 | Operated |
| 1180.804 - THORPE D2 HI | THORPE D2 HI | 11791803 | ABS | KS | KEARNY | 1509321711 | Operated |
| 1100.244 - MORRIS 1 | MORRIS 1 | 11000244 | ABS | KS | KEARNY | 1509300417 | Operated |
| 1100.245 - MORRIS 'I' 1 | MORRIS 'I' 1 | 11000245 | ABS | KS | KEARNY | 1509320960 | Operated |
| 1180.413 - OTTO WAECHTER C-4 ATU-301 | OTTO WAECHTER C-4 ATU-301 | 11791412 | ABS | KS | KEARNY | 1509321926 | Operated |
| 1179.789 - HETZEL, M. 1 | HETZEL, M. 1 | 11790789 | ABS | KS | KEARNY | 1509300594 | Operated |
| 1179.790 - HETZEL, M. 2 | HETZEL, M. 2 | 11790790 | ABS | KS | KEARNY | 1509320071 | Operated |
| 1179.791 - HETZEL, M. 3HI | HETZEL, M. 3HI | 11790791 | ABS | KS | KEARNY | 1509321208 | Operated |
| 1100.348 - YATES 'I' 1 | YATES 'I' 1 | 11000348 | ABS | KS | KEARNY | 1509321590 | Operated |
| 1180.561 - SAUER A4HI | SAUER A4HI | 11791560 | ABS | KS | KEARNY | 1509321506 | Operated |
| 1180.559 - SAUER A1 | SAUER A1 | 11791558 | ABS | KS | KEARNY | 1509300171 | Operated |
| 1180.199 - MAX COHEN D-4 ATU-30 | MAX COHEN D-4 ATU-30 | 11791198 | ABS | KS | KEARNY | 1509321889 | Operated |
| 1180.425 - PAUL BAKER 4 ATU-48 | PAUL BAKER 4 ATU-48 | 11791424 | ABS | KS | KEARNY | 1509321911 | Operated |
| 1100.268 - RODERICK 1 | RODERICK 1 | 11000268 | ABS | KS | KEARNY | 1509300462 | Operated |
| 1092.128 - Martin 1A | Martin 1A | 10920128 | ABS | KS | KEARNY | 1509320348 | Operated |
| 1181.050 - WISHERD C-4 ATU-319 | WISHERD C-4 ATU-319 | 11792049 | ABS | KS | KEARNY | 1509321913 | Operated |
| 1179.062 - BARBEN C-4 ATU-79 | BARBEN C-4 ATU-79 | 11790062 | ABS | KS | KEARNY | 1509321905 | Operated |
| 1179.657 - FOSTER A2 | FOSTER A2 | 11790657 | ABS | KS | KEARNY | 1509320522 | Operated |
| 1179.656 - FOSTER A1 | FOSTER A1 | 11790656 | ABS | KS | KEARNY | 1509300144 | Operated |
| 1179.658 - FOSTER A3HI | FOSTER A3HI | 11790658 | ABS | KS | KEARNY | 1509321262 | Operated |
| 1180.067 - KROPP, C.V. 1 | KROPP, C.V. 1 | 11791067 | DevCo | KS | KEARNY | 1509300643 | Operated |
| 1180.068 - KROPP, G.V. 3HI | KROPP, G.V. 3HI | 11791068 | ABS | KS | KEARNY | 1509321704 | Operated |
| 1101.342 - TATE-HOLDRIDGE2 | TATE-HOLDRIDGE2 | 11010342 | ABS | KS | KEARNY | 1509320723 | Operated |
| 1101.341 - TATE-HOLDRIDGE 1 | TATE-HOLDRIDGE 1 | 11010341 | ABS | KS | KEARNY | 1509300331 | Operated |
| 1101.343 - TATE-HOLDRIDGE3 | TATE-HOLDRIDGE3 | 11010343 | ABS | KS | KEARNY | 1509321535 | Operated |
| 1101.406 - WARD TATE #3 | WARD TATE #3 | 11010406 | ABS | KS | KEARNY | 1509321392 | Operated |
| 1101.347 - TATE SCHEUERMAN1 | TATE SCHEUERMAN1 | 11010347 | ABS | KS | KEARNY | 1509300286 | Operated |
| 1101.404 - WARD-TATE 1 | WARD-TATE 1 | 11010404 | ABS | KS | KEARNY | 1509300296 | Operated |
| 1100.334 - TURNER 'A' 1-I | TURNER 'A' 1-I | 11000334 | ABS | KS | KEARNY | 1509321547 | Operated |
| 1100.332 - TURNER 1-2 | TURNER 1-2 | 11000332 | ABS | KS | KEARNY | 1509320337 | Operated |
| 1100.333 - TURNER 'A' 1 | TURNER 'A' 1 | 11000333 | ABS | KS | KEARNY | 1509330059 | Operated |
| 1101.405 - WARD-TATE 02 | WARD-TATE 02 | 11010405 | ABS | KS | KEARNY | 1509320718 | Operated |
| 1180.930 - WEBBER 1 | WEBBER 1 | 11791929 | ABS | KS | KEARNY | 1509300554 | Operated |
| 1180.931 - WEBBER 2 | WEBBER 2 | 11791930 | ABS | KS | KEARNY | 1509320125 | Operated |
| 1180.932 - WEBBER 3 HI | WEBBER 3 HI | 11791931 | ABS | KS | KEARNY | 1509321023 | Operated |
| 1179.398 - COONS 1 | COONS 1 | 11790398 | DevCo | KS | KEARNY | 1509300559 | Operated |
| 1101.348 - TATE SCHEUERMAN 2 | TATE SCHEUERMAN 2 | 11010348 | ABS | KS | KEARNY | 1509321553 | Operated |
| 1179.399 - COONS 2 | COONS 2 | 11790399 | ABS | KS | KEARNY | 1509320079 | Operated |
| 1098.637 - JOHNSON A 1-2 | JOHNSON A 1-2 | 10980637 | ABS | KS | KEARNY | 1509320076 | Operated |
| 1180.887 - WAECHTER K2 | WAECHTER K2 | 11791886 | ABS | KS | KEARNY | 1509320126 | Operated |
| 1179.400 - COONS 3HI | COONS 3HI | 11790400 | ABS | KS | KEARNY | 1509321484 | Operated |
| 1098.636 - JOHNSON 'A' 1 | JOHNSON 'A' 1 | 10980636 | ABS | KS | KEARNY | 1509300570 | Operated |
| 1098.638 - JOHNSON U#1A #3 | JOHNSON U#1A #3 | 10980638 | ABS | KS | KEARNY | 1509321390 | Operated |
| 1100.267 - RITCHEY 'I' 1 | RITCHEY 'I' 1 | 11000267 | ABS | KS | KEARNY | 1509321010 | Operated |
| 1100.266 - RITCHEY_1-I | RITCHEY_1-I | 11000266 | ABS | KS | KEARNY | 1509300420 | Operated |

| Name | Alternative Well Name | Enertia ID | EJ Hugoton DEVCO / Yield CO ABS | State | County | Api Number | Op/NonOp |
|---|---|---|---|---|---|---|---|
| 1180.929 - WEBBER 1 | WEBBER 1 | 11791928 | DevCo | KS | KEARNY | 1509321168 | Operated |
| 1180.886 - WAECHTER K1 | WAECHTER K1 | 11791885 | ABS | KS | KEARNY | 1509300558 | Operated |
| 1180.888 - WAECHTER K3HI | WAECHTER K3HI | 11791887 | ABS | KS | KEARNY | 1509321504 | Operated |
| 1100.285 - SAUER B 1I-15 | SAUER B 1I-15 | 11000285 | ABS | KS | KEARNY | 1509321750 | Operated |
| 1100.286 - SAUER B 1R-15 | SAUER B 1R-15 | 11000286 | ABS | KS | KEARNY | 1509321751 | Operated |
| 1092.052 - Elva 1A | Elva 1A | 10920052 | DevCo | KS | KEARNY | 1509320632 | Operated |
| 1100.308 - TATE 6 | TATE 6 | 11000308 | ABS | KS | KEARNY | 1509300481 | Operated |
| 1100.309 - TATE 6-1 | TATE 6-1 | 11000309 | ABS | KS | KEARNY | 1509320966 | Operated |
| 1100.016 - BROWNE 1-I | BROWNE 1-I | 11000016 | ABS | KS | KEARNY | 1509320932 | Operated |
| 1100.015 - BROWNE 1 | BROWNE 1 | 11000015 | ABS | KS | KEARNY | 1509319015 | Operated |
| 1101.349 - TATE-UNREIN 1 | TATE-UNREIN 1 | 11010349 | ABS | KS | KEARNY | 1509300467 | Operated |
| 1101.350 - TATE-UNREIN 2 | TATE-UNREIN 2 | 11010350 | DevCo | KS | KEARNY | 1509320502 | Operated |
| 1101.351 - TATE-UNREIN#4HI | TATE-UNREIN#4HI | 11010351 | ABS | KS | KEARNY | 1509321370 | Operated |
| 1180.768 - SWAIN 2HI | SWAIN 2HI | 11791767 | ABS | KS | KEARNY | 1509321428 | Operated |
| 1101.041 - C A LOUCKS UT | C A LOUCKS UT | 11010041 | ABS | KS | KEARNY | 1509320589 | Operated |
| 1101.236 - LOUCKS C 1 | LOUCKS C 1 | 11010236 | ABS | KS | KEARNY | 1509300526 | Operated |
| 1101.040 - C A LOUCKS A3 | C A LOUCKS A3 | 11010040 | ABS | KS | KEARNY | 1509320992 | Operated |
| 1180.769 - SWAIN 4 | SWAIN 4 | 11791768 | DevCo | KS | KEARNY | 1509321724 | Operated |
| 1180.767 - SWAIN 1 | SWAIN 1 | 11791766 | ABS | KS | KEARNY | 1509300178 | Operated |
| 1092.150 - Myrtle 1A | Myrtle 1A | 10920150 | DevCo | KS | KEARNY | 1509320552 | Operated |
| 2033.524 - WEBER A 001 N/O | WEBER A 001 N/O | 20330524 | ABS | KS | KEARNY | 1509300153 | NonOp |
| 2033.525 - WEBER A 1-2 N/O | WEBER A 1-2 N/O | 20330525 | ABS | KS | KEARNY | 1509321275 | NonOp |
| 2033.526 - WEBER B 001 N/O | WEBER B 001 N/O | 20330526 | DevCo | KS | KEARNY | 1509300154 | NonOp |
| 2033.527 - WEBER B 01-02 N/O | WEBER B 01-02 N/O | 20330527 | DevCo | KS | KEARNY | 1509321567 | NonOp |
| 1092.175 - Romano 2A | Romano 2A | 10920175 | DevCo | KS | KEARNY | 1509320562 | Operated |
| 1101.150 - WEAR 1 | WEAR 1 | 11010150 | ABS | KS | KEARNY | 1509300525 | Operated |
| 1101.374 - USA-WHITE E _1 | USA-WHITE E _1 | 11010374 | ABS | KS | KEARNY | 1509300439 | Operated |
| 1101.329 - TATE ESTATE 1-B | TATE ESTATE 1-B | 11010329 | ABS | KS | KEARNY | 1509300279 | Operated |
| 1101.373 - U S A WHITE D3 | U S A WHITE D3 | 11010373 | ABS | KS | KEARNY | 1509320918 | Operated |
| 1101.372 - USA-WHITE D_1 | USA-WHITE D_1 | 11010372 | ABS | KS | KEARNY | 1509300480 | Operated |
| 1101.331 - TATE ESTATE B#3 | TATE ESTATE B#3 | 11010331 | ABS | KS | KEARNY | 1509321400 | Operated |
| 1101.152 - H C WEAR UN W#3 | H C WEAR UN W#3 | 11010152 | ABS | KS | KEARNY | 1509321367 | Operated |
| 2033.534 - WHITE 0003 N/O | WHITE 0003 N/O | 20330534 | ABS | KS | KEARNY | 1509321493 | NonOp |
| 2033.535 - WHITE 001 N/O | WHITE 001 N/O | 20330535 | DevCo | KS | KEARNY | 1509300425 | NonOp |
| 2033.536 - WHITE 002 N/O | WHITE 002 N/O | 20330536 | DevCo | KS | KEARNY | 1509320465 | NonOp |
| 1101.042 - LOUCKS Unit 1-B | LOUCKS Unit 1-B | 11010042 | ABS | KS | KEARNY | 1509300290 | Operated |
| 1179.126 - BEATY G2 | BEATY G2 | 11790126 | ABS | KS | KEARNY | 1509320176 | Operated |
| 1101.328 - V. B. TATE #1 | V. B. TATE #1 | 11010328 | ABS | KS | KEARNY | 1509320863 | Operated |
| 1101.043 - C A LOUCKS UT B 2 | C A LOUCKS UT B 2 | 11010043 | ABS | KS | KEARNY | 1509320717 | Operated |
| 1101.326 - TATE ESTATE A U | TATE ESTATE A U | 11010326 | ABS | KS | KEARNY | 1509300299 | Operated |
| 1101.365 - U S A WHITE A3 | U S A WHITE A3 | 11010365 | ABS | KS | KEARNY | 1509320926 | Operated |
| 1179.128 - BEATY H1 | BEATY H1 | 11790128 | ABS | KS | KEARNY | 1509300682 | Operated |
| 1179.129 - BEATY H2 | BEATY H2 | 11790129 | ABS | KS | KEARNY | 1509320228 | Operated |
| 1101.044 - C A LOUCKS B#3 | C A LOUCKS B#3 | 11010044 | ABS | KS | KEARNY | 1509321554 | Operated |
| 1101.371 - USA WHITE C UN3 | USA WHITE C UN3 | 11010371 | ABS | KS | KEARNY | 1509321537 | Operated |
| 1179.130 - BEATY H3HI | BEATY H3HI | 11790130 | ABS | KS | KEARNY | 1509321511 | Operated |
| 1101.369 - USA-WHITE C-1 | USA-WHITE C-1 | 11010369 | ABS | KS | KEARNY | 1509300471 | Operated |
| 1179.125 - BEATY G1 | BEATY G1 | 11790125 | ABS | KS | KEARNY | 1509300339 | Operated |
| 2022.010 - Wiatt 1-2 [CG] | Wiatt 1-2 [CG] | 20220010 | DevCo | KS | KEARNY | 1509320671 | NonOp |

| Name | Alternative Well Name | Enertia ID | EJ Hugoton DEVCO / Yield CO ABS | State | County | Api Number | Op/NonOp |
|---|---|---|---|---|---|---|---|
| 1179.127 - BEATY G3 HI | BEATY G3 HI | 11790127 | ABS | KS | KEARNY | 1509321728 | Operated |
| 1101.151 - H. C. WEAR UNIT 2 | H. C. WEAR UNIT 2 | 11010151 | DevCo | KS | KEARNY | 1509320588 | Operated |
| 1101.370 - C WHITE-USA UT2 | C WHITE-USA UT2 | 11010370 | ABS | KS | KEARNY | 1509320524 | Operated |
| 1180.276 - MILES B2 | MILES B2 | 11791275 | DevCo | KS | KEARNY | 1509320243 | Operated |
| 1180.277 - MILES B3HI | MILES B3HI | 11791276 | DevCo | KS | KEARNY | 1509321337 | Operated |
| 1180.275 - MILES B1 | MILES B1 | 11791274 | ABS | KS | KEARNY | 1509300179 | Operated |
| 1101.327 - TATE ESTATE 2 | TATE ESTATE 2 | 11010327 | DevCo | KS | KEARNY | 1509320595 | Operated |
| 1101.364 - USA WHITE 2-A | USA WHITE 2-A | 11010364 | DevCo | KS | KEARNY | 1509320665 | Operated |
| 1101.375 - USA WHITE UTE#2 | USA WHITE UTE#2 | 11010375 | DevCo | KS | KEARNY | 1509320609 | Operated |
| 1100.299 - TATE 1 | TATE 1 | 11000299 | ABS | KS | KEARNY | 1509300284 | Operated |
| 1100.319 - TATE 1-I | TATE 1-I | 11000319 | ABS | KS | KEARNY | 1509321048 | Operated |
| 1101.330 - TATE ESTATE BU2 | TATE ESTATE BU2 | 11010330 | ABS | KS | KEARNY | 1509320854 | Operated |
| 1101.376 - U S A WHITE E3 | U S A WHITE E3 | 11010376 | ABS | KS | KEARNY | 1509320921 | Operated |
| 1101.363 - USA-WHITE A 1 | USA-WHITE A 1 | 11010363 | ABS | KS | KEARNY | 1509300285 | Operated |
| 1180.537 - RODERICK 2 | RODERICK 2 | 11791536 | ABS | KS | KEARNY | 1509320372 | Operated |
| 1180.536 - RODERICK 1 | RODERICK 1 | 11791535 | ABS | KS | KEARNY | 1509300660 | Operated |
| 1180.538 - RODERICK 3HI | RODERICK 3HI | 11791537 | ABS | KS | KEARNY | 1509321431 | Operated |
| 1092.123 - LaGesse 1A | LaGesse 1A | 10920123 | ABS | KS | KEARNY | 1509320745 | Operated |
| 1180.237 - MCKINNEY A1 | MCKINNEY A1 | 11791236 | ABS | KS | KEARNY | 1509300574 | Operated |
| 1180.238 - MCKINNEY A2 | MCKINNEY A2 | 11791237 | ABS | KS | KEARNY | 1509320127 | Operated |
| 1180.239 - MCKINNEY A3HI | MCKINNEY A3HI | 11791238 | ABS | KS | KEARNY | 1509321117 | Operated |
| 1101.366 - USA-WHITE B_1 | USA-WHITE B_1 | 11010366 | ABS | KS | KEARNY | 1509300465 | Operated |
| 1101.368 - USA WHITE BUW#3 | USA WHITE BUW#3 | 11010368 | ABS | KS | KEARNY | 1509321490 | Operated |
| 1101.367 - USA WHITE UTB#2 | USA WHITE UTB#2 | 11010367 | ABS | KS | KEARNY | 1509320504 | Operated |
| 1101.411 - WHITE HEIRS C 1 | WHITE HEIRS C 1 | 11010411 | ABS | KS | KEARNY | 1509300463 | Operated |
| 1101.413 - WHITE HEIRS C#3 | WHITE HEIRS C#3 | 11010413 | ABS | KS | KEARNY | 1509321464 | Operated |
| 1101.412 - WHITE HEIRS C2 | WHITE HEIRS C2 | 11010412 | ABS | KS | KEARNY | 1509320512 | Operated |
| 1101.433 - WT GILDART 1 | WT GILDART 1 | 11010433 | ABS | KS | KEARNY | 1509300466 | Operated |
| 1101.434 - WILLIAM T. GIL#3 | WILLIAM T. GIL#3 | 11010434 | ABS | KS | KEARNY | 1509321491 | Operated |
| 1101.352 - TATE WHITE 1 | TATE WHITE 1 | 11010352 | ABS | KS | KEARNY | 1509300289 | Operated |
| 1101.414 - WHITE HEIRS 1 | WHITE HEIRS 1 | 11010414 | ABS | KS | KEARNY | 1509300288 | Operated |
| 1101.354 - TATE-WHITE UW#3 | TATE-WHITE UW#3 | 11010354 | ABS | KS | KEARNY | 1509321497 | Operated |
| 1180.562 - SAUER B1 | SAUER B1 | 11791561 | ABS | KS | KEARNY | 1509300166 | Operated |
| 1180.563 - SAUER B3HI | SAUER B3HI | 11791562 | ABS | KS | KEARNY | 1509321078 | Operated |
| 1100.070 - BLESS GAS U 02 | BLESS GAS U 02 | 11000070 | ABS | KS | KEARNY | 1509320663 | Operated |
| 1101.353 - TATE-WHITE 02 | TATE-WHITE 02 | 11010353 | DevCo | KS | KEARNY | 1509320716 | Operated |
| 1101.415 - WHITE HEIRS 2 | WHITE HEIRS 2 | 11010415 | DevCo | KS | KEARNY | 1509320597 | Operated |
| 1180.564 - SAUER B4 | SAUER B4 | 11791563 | ABS | KS | KEARNY | 1509321287 | Operated |
| 1101.419 - WHITE HEIRS Unit B 1 | WHITE HEIRS Unit B 1 | 11010419 | ABS | KS | KEARNY | 1509300464 | Operated |
| 1101.409 - WHITE HEIRS 'B' 1 | WHITE HEIRS 'B' 1 | 11010409 | ABS | KS | KEARNY | 1509300298 | Operated |
| 1101.416 - WHITE HEIRS 1-A | WHITE HEIRS 1-A | 11010416 | ABS | KS | KEARNY | 1509300479 | Operated |
| 1101.271 - AKERS UT OM 1 | AKERS UT OM 1 | 11010271 | ABS | KS | KEARNY | 1509300297 | Operated |
| 1101.097 - E. S. BOASE 1 | E. S. BOASE 1 | 11010097 | ABS | KS | KEARNY | 1509300492 | Operated |
| 1101.417 - WHITE HEIRS A2 | WHITE HEIRS A2 | 11010417 | ABS | KS | KEARNY | 1509320514 | Operated |
| 1101.099 - E. S. BOASE 3 | E. S. BOASE 3 | 11010099 | ABS | KS | KEARNY | 1509320817 | Operated |
| 1101.421 - WHITE HEIRS B#3 | WHITE HEIRS B#3 | 11010421 | ABS | KS | KEARNY | 1509321489 | Operated |
| 1101.418 - WHITE HEIRS A#3 | WHITE HEIRS A#3 | 11010418 | ABS | KS | KEARNY | 1509321366 | Operated |
| 1101.273 - O M AKERS #3 | O M AKERS #3 | 11010273 | ABS | KS | KEARNY | 1509321398 | Operated |
| 1100.350 - BURNSIDE A2 | BURNSIDE A2 | 11000350 | DevCo | KS | KEARNY | 1505500522 | Operated |

| Name | Alternative Well Name | Enertia ID | EJ Hugoton DEVCO / Yield CO ABS | State | County | Api Number | Op/NonOp |
|---|---|---|---|---|---|---|---|
| 1101.098 - E S BOASE #2 | E S BOASE #2 | 11010098 | ABS | KS | KEARNY | 1509320604 | Operated |
| 1098.411 - EVANS 'B' 1 | EVANS 'B' 1 | 10980411 | ABS | KS | KEARNY | 1509300609 | Operated |
| 1098.413 - EVANS B 1-2 | EVANS B 1-2 | 10980413 | ABS | KS | KEARNY | 1509320072 | Operated |
| 1098.414 - EVANS B1 #3 | EVANS B1 #3 | 10980414 | ABS | KS | KEARNY | 1509321435 | Operated |
| 1098.609 - HUTTON 'A' 1 | HUTTON 'A' 1 | 10980609 | ABS | KS | KEARNY | 1509300569 | Operated |
| 1098.612 - HUTTON #1A UN 3 | HUTTON #1A UN 3 | 10980612 | ABS | KS | KEARNY | 1509321560 | Operated |
| 1098.611 - HUTTON A-2 | HUTTON A-2 | 10980611 | ABS | KS | KEARNY | 1509320078 | Operated |
| 1101.272 - OM AKERS UNIT | OM AKERS UNIT | 11010272 | DevCo | KS | KEARNY | 1509320715 | Operated |
| 1101.410 - WHITE HEIRS B 2 | WHITE HEIRS B 2 | 11010410 | ABS | KS | KEARNY | 1509320602 | Operated |
| 1101.420 - WHITE HEIRS Unit B2 | WHITE HEIRS Unit B2 | 11010420 | ABS | KS | KEARNY | 1509320511 | Operated |
| 2022.007 - Wright 1-27 | Wright 1-27 | 20220007 | DevCo | KS | KEARNY | 1509300253 | NonOp |
| 1100.065 - FINKELSTEIN 2-1 R | FINKELSTEIN 2-1 R | 11000065 | DevCo | KS | KEARNY | 1509321752 | Operated |
| 1100.067 - FINKELSTEIN 2I-2 | FINKELSTEIN 2I-2 | 11000067 | ABS | KS | KEARNY | 1509321768 | Operated |
| 1181.101 - BENTLEY 2 - PA | BENTLEY 2 - PA | 11792100 | DevCo | KS | KEARNY | 1512920364 | Operated |
| 1092.249 - Eaton Estate #1 | Eaton Estate #1 | 10920249 | DevCo | KS | KEARNY | | Operated |
| 1092.250 - Fairchild #1 | Fairchild #1 | 10920250 | DevCo | KS | KEARNY | | Operated |
| 1092.251 - Fotopoulos #1 | Fotopoulos #1 | 10920251 | DevCo | KS | KEARNY | 15-075-20197 | Operated |
| 1179.755 - HEISINGER 1 | HEISINGER 1 | 11790755 | DevCo | KS | KEARNY | 1509321165 | Operated |
| 1180.168 - MARQUARDT 1 | MARQUARDT 1 | 11791167 | DevCo | KS | KEARNY | 1509321166 | Operated |
| 1180.236 - MCKINNEY A 1 | MCKINNEY A 1 | 11791235 | DevCo | KS | KEARNY | 1509321170 | Operated |
| 1180.406 - O WAECHTER D 2 | O WAECHTER D 2 | 11791405 | DevCo | KS | KEARNY | 1509321169 | Operated |
| 1092.252 - Smalley 1-32 | Smalley 1-32 | 10920252 | DevCo | KS | KEARNY | | Operated |
| 1092.253 - Smalley 2-32 | Smalley 2-32 | 10920253 | DevCo | KS | KEARNY | | Operated |
| 1092.254 - Smalley 3-32 | Smalley 3-32 | 10920254 | DevCo | KS | KEARNY | | Operated |
| 1092.255 - Veach 2-24 | Veach 2-24 | 10920255 | DevCo | KS | KEARNY | | Operated |
| 1092.256 - Veach A-1 | Veach A-1 | 10920256 | DevCo | KS | KEARNY | | Operated |
| 1180.882 - WAECHTER J 1 | WAECHTER J 1 | 11791881 | DevCo | KS | KEARNY | 1509321167 | Operated |
| BROWNE 1-8 | BROWNE 1-8 | | DevCo | KS | KEARNY | 1509300712 | |
| CAMPBELL 12-8 | CAMPBELL 12-8 | | DevCo | KS | KEARNY | 1509300749 | |
| TURNER 1A-28 | TURNER 1A-28 | | DevCo | KS | KEARNY | 1509300378 | |

**Exhibit A-2**

**Plants and Pipelines**

(See attached.)

## EXHIBIT A-2 PIPELINES AND PLANTS

### Plants

**Jayhawk Gas Plant:**
13201 E HWY 160, Ulysses, KS 67880
**Satanta Gas Plant:**
10565 E RD 20, Ulysses, KS 67880
**Scott City Plant:**
W HWY 96, Scot City, KS 67871

**EXHIBIT A-2 PIPELINES AND PLANTS**

**Berry**

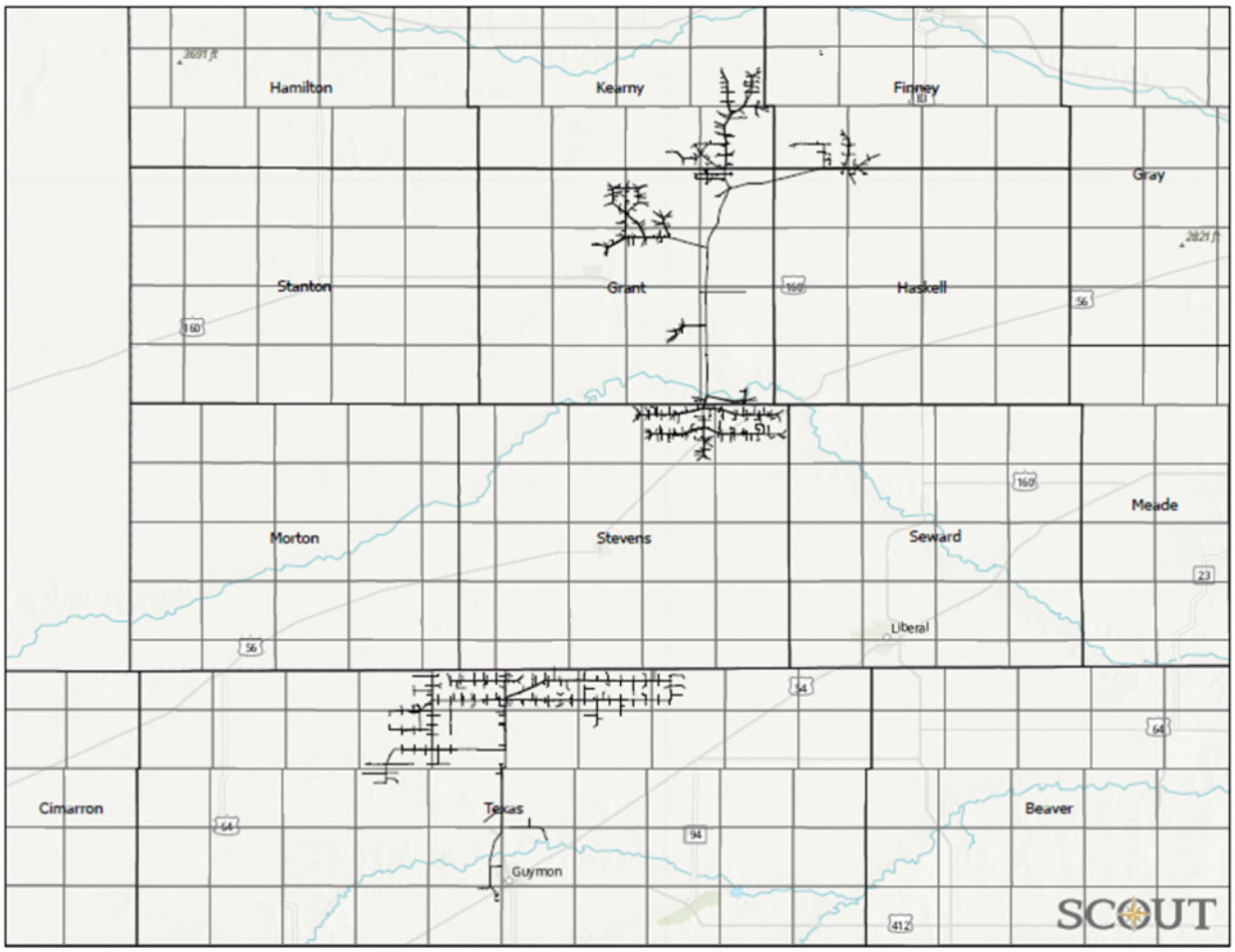

**EXHIBIT A-2 PIPELINES AND PLANTS**

**DCP**

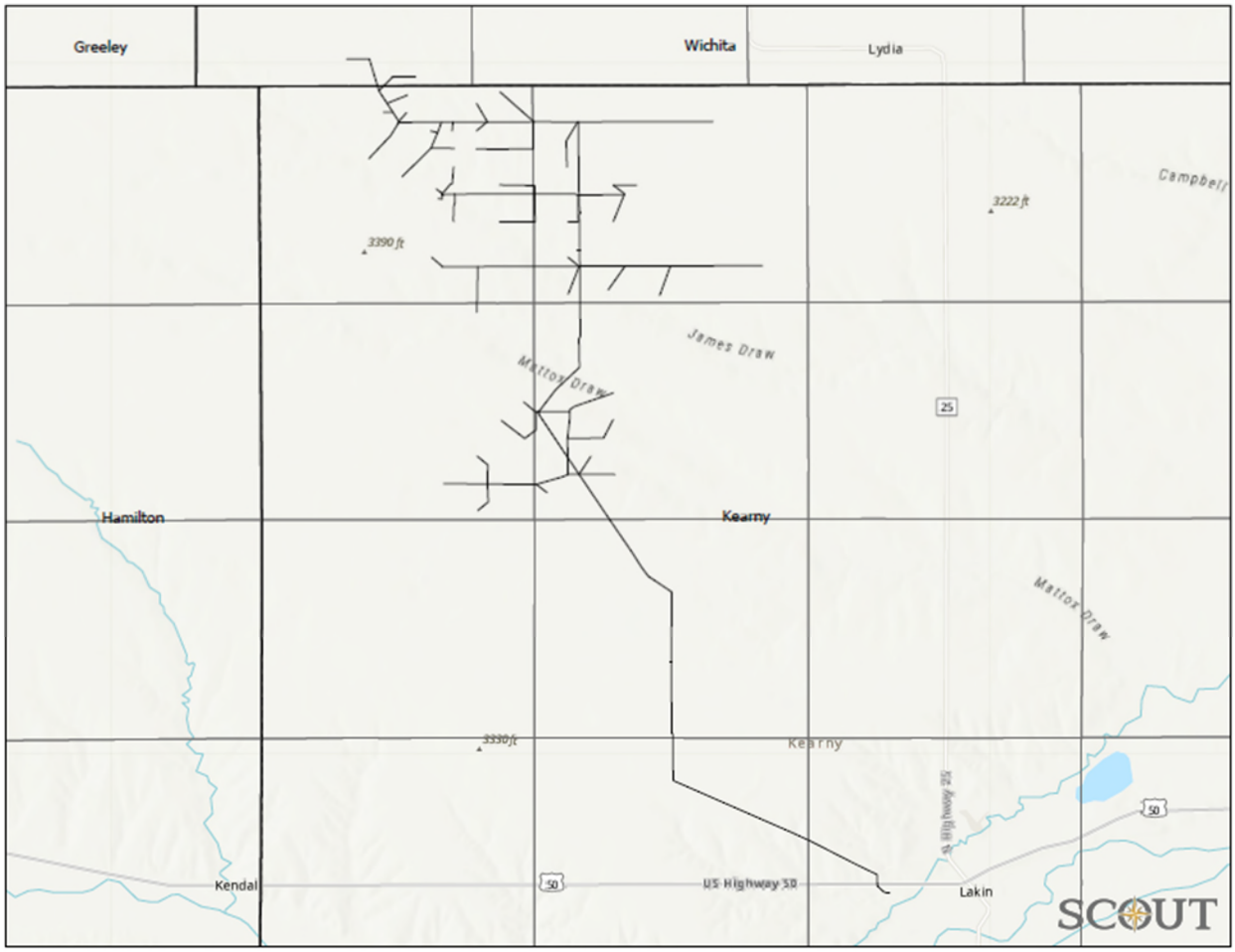

**EXHIBIT A-2 PIPELINES AND PLANTS**

**OneOk**

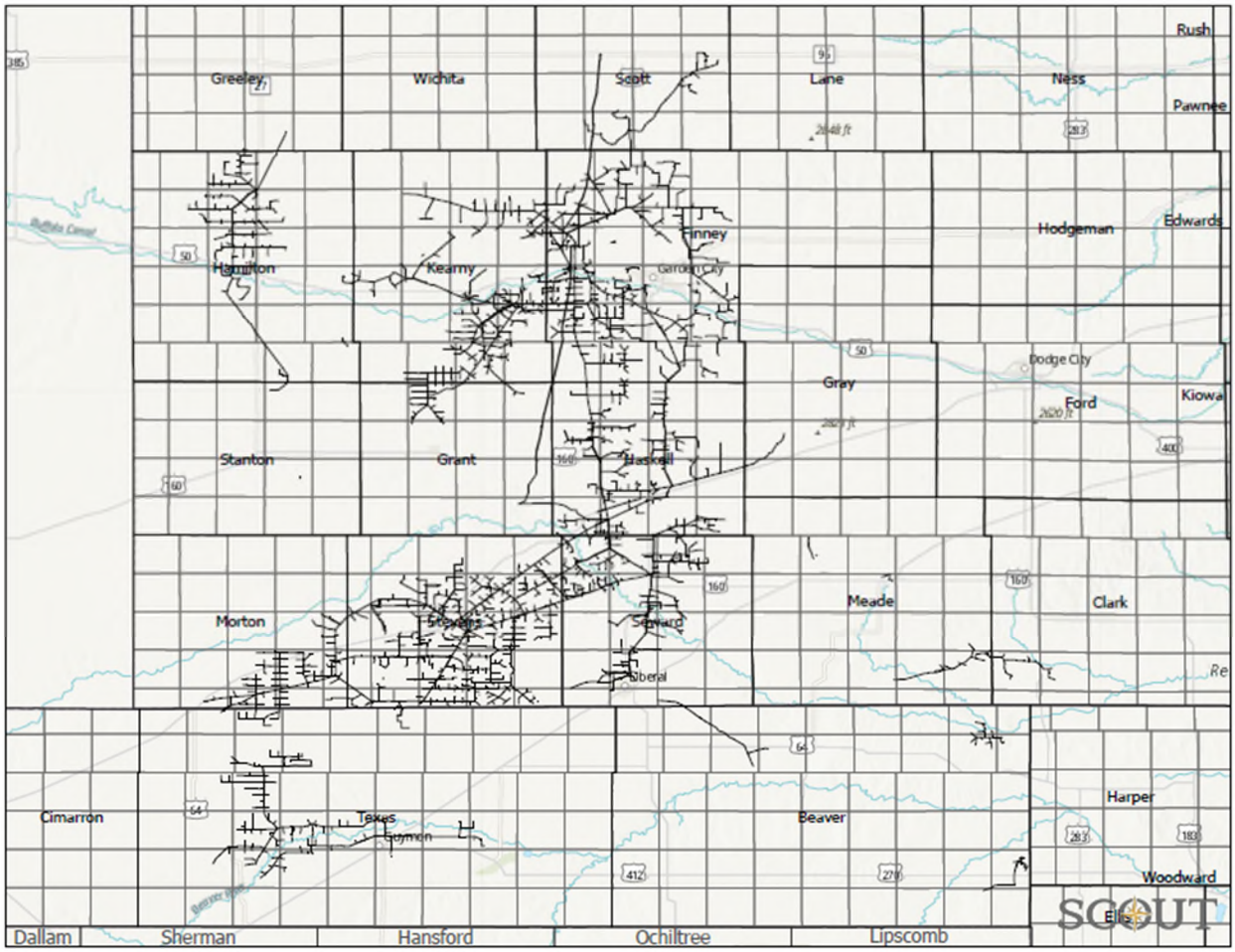

**EXHIBIT A-2 PIPELINES AND PLANTS**

**Riviera**

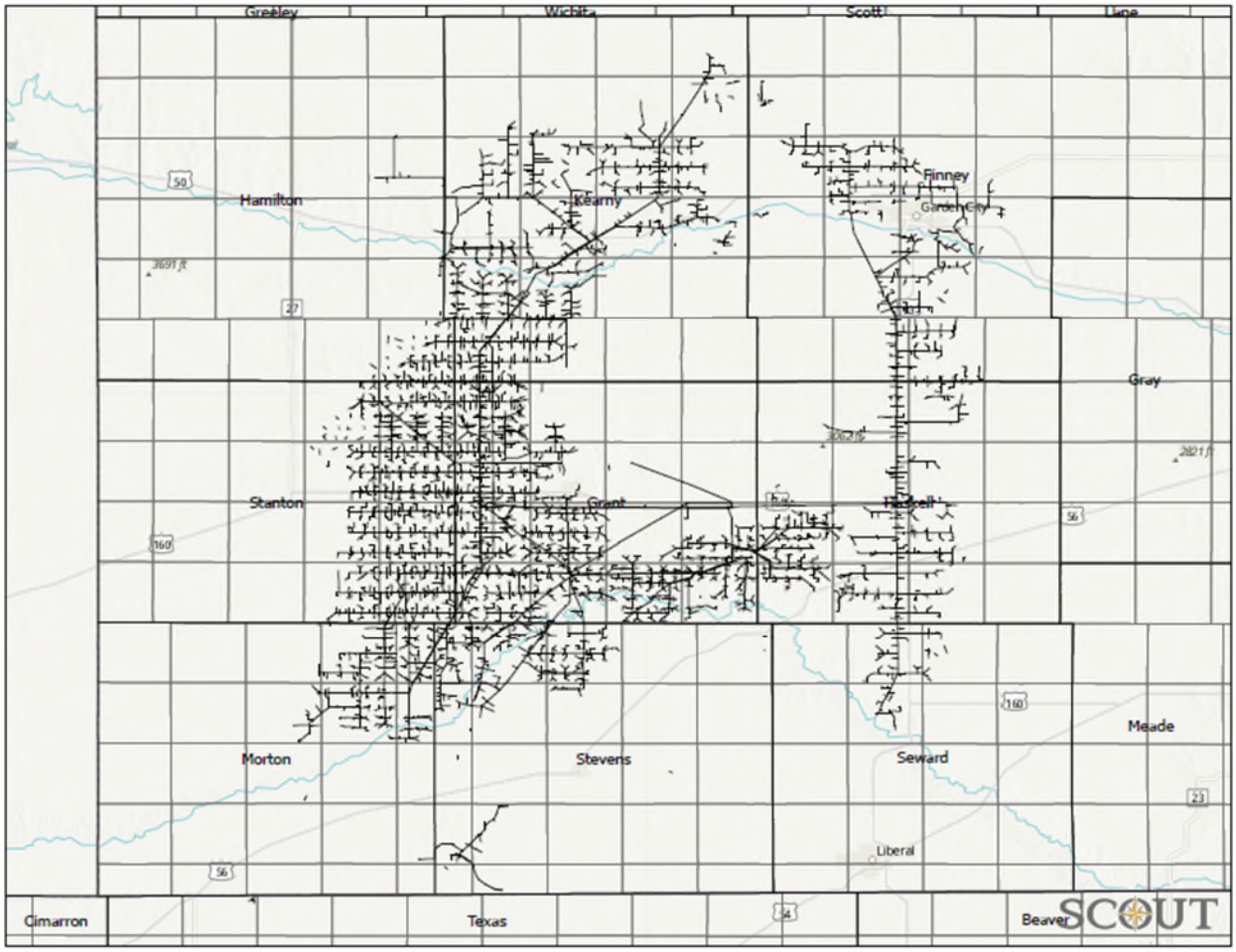

**EXHIBIT A-2 PIPELINES AND PLANTS**

**Dorchester**

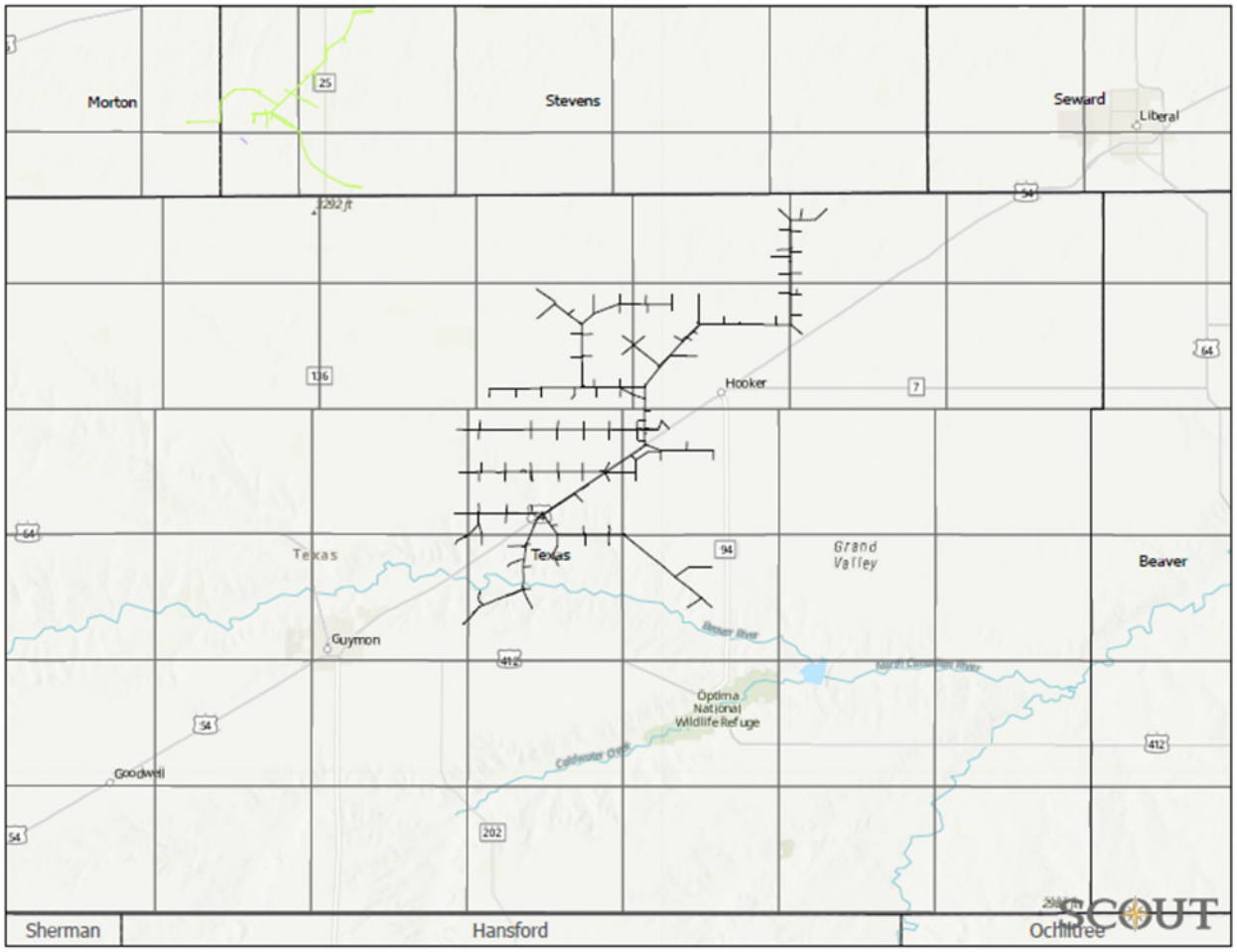

**EXHIBIT A-2 PIPELINES AND PLANTS**

**WTG**

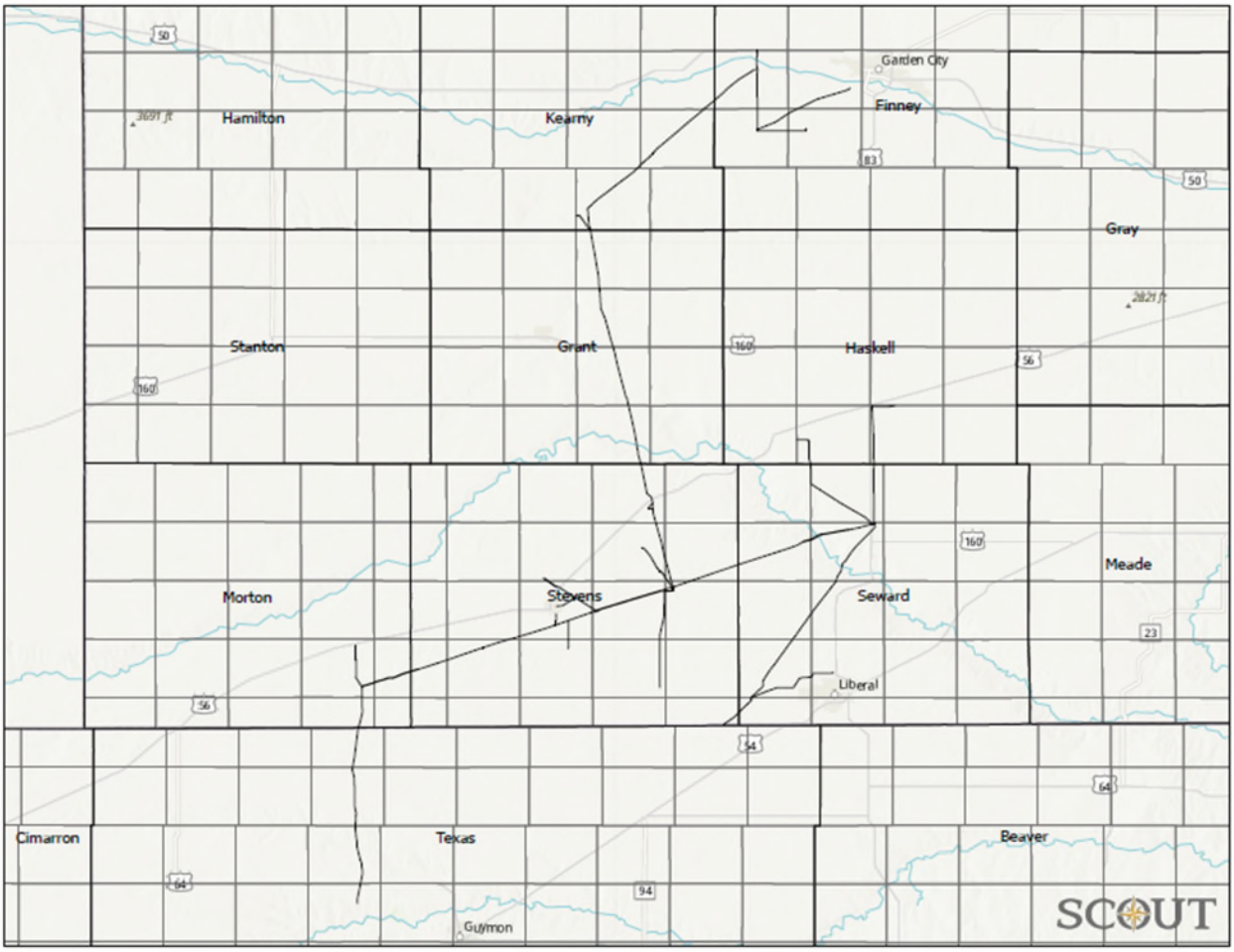

**Exhibit A-3**

**Easements**

(See attached.)

| CONTRACTS CODE | GRANTOR | GRANTEE | CONTRACT DATE | RECORDING | COUNTY | STATE | LEGAL DESCRIPTION |
|---|---|---|---|---|---|---|---|
| 100205 | L V FARMS | W B OSBORN OPERATOR | 4/1/1977 | UNRECORDED | KEARNY | KS | SEC 21-T23S-R37W, KEARNY CO, KS |
| 100206 | RICHARD GRUSING | UNKNOWN | 4/19/2016 | UNRECORDED | KEARNY | KS | KENDALL COMPRESSOR SITE RENTAL |
| 114750 | J CHARLES AND DIANNE JAEGER | SCOUT ENERGY GROUP III LP | 8/18/2022 | 312/241 | KEARNY | KS | T25S-R36W SEC 35 SWSWSW |
| 114750 | J CHARLES AND DIANNE JAEGER | SCOUT ENERGY GROUP III, LP | 8/18/2022 | 312/241 | KEARNY | KS | T25S-R36W SEC 35: SWSWSW |
| 00400001 | 1ST NATIONAL BANK HUTCHINSON | PANHANDLE EASTERN PIPELINE COMPANY | NOT SPECIFIED | NOT SPECIFIED | KEARNY | KS | T21S-R38W-S2 E2 |
| 00400007 | 1ST NATIONAL BANK HUTCHINSON | PANHANDLE EASTERN PIPELINE COMPANY | 6/21/1978 | M31/219 | KEARNY | KS | T21S-R38W-S4 SE |
| 00400009 | 4TH NTL. BNK & TRUST | DUKE ENERGY FIELD SERVICES | NOT SPECIFIED | 00400009/ | KEARNY | KS | T22S-R37W-S19 E2 |
| 00400180 | ALBERTA L. MEYER | PANHANDLE EASTERN PIPE LINE COMPANY | 3/8/1978 | 30/555 | KEARNY | KS | T21S-R38W-S12 N2 |
| 00400217 | ALIX M. HERING | DUKE ENERGY FIELD SERVICES | NOT SPECIFIED | NOT SPECIFIED | KEARNY | KS | T22S-R37W-S30 SW,<br>T22S-R37W-S31 NW |
| 00400343 | ANNE E. ROONEY SHERMAN | PANHANDLE EASTERN PIPE LINE COMPANY | 4/7/1980 | 34/409 | KEARNY | KS | T21S-R38W-S10 SE |
| 00400346 | STEPHEN PATTON ROONEY | PANHANDLE EASTERN PIPE LINE COMPANY | 12/30/1980 | 35/515 | KEARNY | KS | T21S-R38W-S10 SE |
| 00400361 | ANNE ROONEY SHERMAN | PANHANDLE EASTERN PIPELINE COMPANY | NOT SPECIFIED | NOT SPECIFIED | KEARNY | KS | T21S-R38W-S10 SE |
| 00400462 | B. E. MILES, ET UX | PANHANDLE EASTERN PIPE LINE COMPANY | 12/19/1977 | 00400462/ | KEARNY | KS | T22S-R37W-S20 SW |
| 00400463 | B. E. MILES | DUKE ENERGY FIELD SERVICES | NOT SPECIFIED | 00400463/ | KEARNY | KS | T22S-R37W-S19 SW |
| 00400464 | B. E. MILES, ET UX | PANHANDLE EASTERN PIPE LINE COMPANY | 6/11/1979 | 00400464/ | KEARNY | KS | T22S-R38W-S24 SE |
| 00400688 | BLAKE-MASSINGALE LAND | PANHANDLE EASTERN PIPELINE COMPANY | NOT SPECIFIED | NOT SPECIFIED | KEARNY | KS | T21S-R37W-S31 SE |
| 00400689 | BLAKE-MASSINGALE LAND | PANHANDLE EASTERN PIPELINE COMPANY | 6/19/1979 | M33/205 | KEARNY | KS | T21S-R38W-S27 SE |
| 00400690 | BLAKE-MASSINGALE LAND CORPORATION | PANHANDLE EASTERN PIPE LINE INC. COMPANY | 2/6/1979 | 32/427 | KEARNY | KS | T21S-R37W-S29 SW |
| 00400691 | BLAKE-MASSINGALE | DUKE ENERGY FIELD SERVICES | 2/6/1979 | M32/427 | KEARNY | KS | T21S-R37W-S29 SW |
| 00400693 | BLAKE-MASSINGALE LAND | PANHANDLE EASTERN PIPE LINE COMPANY | NOT SPECIFIED | NOT SPECIFIED | KEARNY | KS | T22S-R38W-S2 NE |
| 00400755 | BRUCE O. HINES, ET UX | PANHANDLE EASTERN PIPE LINE COMPANY | 2/1/1978 | 00400755/ | KEARNY | KS | T22S-R37W-S7 SE |
| 00401003 | CASSIE M. CRAWFORD, ET UX | PANHANDLE EASTERN PIPE LINE COMPANY | 3/8/1978 | 30/473 | KEARNY | KS | T21S-R37W-S8 SW |
| 00401006 | CATHERINE D. MILES TESTAMENTARY TRUST | PANHANDLE EASTERN PIPE LINE COMPANY | 3/13/1978 | 00401006/ | KEARNY | KS | T22S-R37W-S19 SE |
| 00401110 | CHARLES E. GOERING, ET UX | PANHANDLE EASTERN PIPE LINE COMPANY | 11/27/1978 | 32/327 | KEARNY | KS | T21S-R37W-S7 S2S2SE |
| 00401453 | DONALD L. SONDEREGGER, ET UX | PANHANDLE EASTERN PIPE LINE COMPANY | 2/11/1978 | 00401453/ | KEARNY | KS | T22S-R37W-S18 NE |

| CONTRACTS CODE | GRANTOR | GRANTEE | CONTRACT DATE | RECORDING | COUNTY | STATE | LEGAL DESCRIPTION |
|---|---|---|---|---|---|---|---|
| 00401475 | DALE K. YOST, ET UX | PANHANDLE EASTERN PIPE LINE COMPANY | 1/31/1978 | 30/229 | KEARNY | KS | T21S-R37W-S10 NE |
| 00401476 | DALE K. YOST | PANHANDLE EASTERN PIPELINE COMPANY | 1/31/1978 | M30/229 | KEARNY | KS | T21S-R37W-S10 E2 |
| 00401484 | DAN J. GOERING, ET UX | PANHANDLE EASTERN PIPE LINE COMPANY | 2/22/1978 | 30/549 | KEARNY | KS | T21S-R38W-S11 NW |
| 00401509 | DAVID GOERING | PANHANDLE EASTERN PIPE LINE COMPANY | 3/8/1978 | 30/461 | KEARNY | KS | T21S-R37W-S20 W2 |
| 00401515 | DAVID GOERING | PANHANDLE EASTERN PIPE LINE COMPANY | 12/3/1980 | 35/185 | KEARNY | KS | T21S-R37W-S33 NE |
| 00401517 | DAVID GOERING | PANHANDLE EASTERN PIPELINE COMPANY | 6/30/1978 | M31/239 | KEARNY | KS | T21S-R38W-S11 SE,<br>T21S-R38W-S12 SW |
| 00401522 | DAVID GOERING | PANHANDLE EASTERN PIPE LINE COMPANY | 6/22/1979 | 33/309 | KEARNY | KS | T21S-R37W-S17 SE |
| 00401523 | DAVID GOERING | PANHANDLE EASTERN PIPE LINE COMPANY | 6/30/1978 | 31/239 | KEARNY | KS | T21S-R37W-S19 N2 |
| 00401524 | DAVID GOERING | PANHANDLE EASTERN PIPE LINE COMPANY | 3/8/1978 | 30/467 | KEARNY | KS | T21S-R37W-S28 SE |
| 00401525 | DAVID GOERING | PANHANDLE EASTERN PIPE LINE COMPANY | 3/8/1978 | 30/479 | KEARNY | KS | T21S-R37W-S8 NE |
| 00401666 | DON H. SHAW, ET UX | PANHANDLE EASTERN PIPE LINE COMPANY | 3/10/1978 | 00401666/ | KEARNY | KS | T22S-R37W-S29 SE |
| 00401702 | DONALD E. SUMMERS, ET UX | PANHANDLE EASTERN PIPE LINE COMPANY | 6/7/1979 | 00401702/ | KEARNY | KS | T22S-R37W-S19 NW |
| 00401703 | DONALD E. SUMMERS | DUKE ENERGY FIELD SERVICES | NOT SPECIFIED | 00401703/ | KEARNY | KS | T22S-R37W-S19 NW |
| 00401768 | DOROTHY E. MARION, ET UX | PANHANDLE EASTERN PIPE LINE COMPANY | 2/22/1978 | 30/349 | KEARNY | KS | T21S-R38W-S9 N2 |
| 00401844 | DWIGHT L. GOERING, ET UX | PANHANDLE EASTERN PIPE LINE COMPANY | 11/27/1978 | 32/321 | KEARNY | KS | T21S-R37W-S7 N2S2SE |
| 00402059 | EILEEN H. ROMANO | DUKE ENERGY FIELD SERVICES | NOT SPECIFIED | 00402059/ | KEARNY | KS | T22S-R37W-S29 SW,<br>T22S-R37W-S30 E2,<br>T22S-R37W-S30 SE |
| 00402101 | ELLA A. MECKFESSEL | PANHANDLE EASTERN PIPE LINE COMPANY | 2/21/1978 | 30/325 | KEARNY | KS | T21S-R37W-S29 NW |
| 00402106 | ELLA R. MAUNE, ET VIR | PANHANDLE EASTERN PIPE LINE COMPANY | 3/20/1980 | 34/283 | KEARNY | KS | T21S-R38W-S10 SW |
| 00402116 | ELMA KOEHN | PANHANDLE EASTERN PIPE LINE COMPANY | 3/8/1978 | 30/517 | KEARNY | KS | T21S-R37W-S10 N2NW |
| 00402130 | ELMER L. GOERING, ET UX | PANHANDLE EASTERN PIPE LINE COMPANY | 2/21/1978 | 30/319 | KEARNY | KS | T21S-R37W-S30 S2S2S2SW |
| 00402148 | ELSIE LU DAILEY | PANHANDLE EASTERN PIPELINE COMPANY | 7/15/1982 | M37/239 | KEARNY | KS | T21S-R38W-S14 SW |
| 00402149 | ELSIE LU DAILEY | PANHANDLE EASTERN PIPELINE COMPANY | 6/21/1978 | M31/273 | KEARNY | KS | T21S-R38W-S14 SW |
| 00402150 | ELSIE LU DAILEY | PANHANDLE EASTERN PIPE LINE COMPANY | 7/15/1982 | 37/239 | KEARNY | KS | T21S-R38W-S14 SW |
| 00402151 | ELSIE LU DAILEY | PANHANDLE EASTERN PIPE LINE COMPANY | NOT SPECIFIED | NOT SPECIFIED | KEARNY | KS | T21S-R38W-S23 SW |

| CONTRACTS CODE | GRANTOR | GRANTEE | CONTRACT DATE | RECORDING | COUNTY | STATE | LEGAL DESCRIPTION |
|---|---|---|---|---|---|---|---|
| 00402152 | ELSIE LU DAILEY | PANHANDLE EASTERN PIPE LINE COMPANY | 6/21/1978 | 31/273 | KEARNY | KS | T21S-R38W-S14 SW |
| 00402153 | ELSIE LU DAILEY | PANHANDLE EASTERN PIPE LINE COMPANY | 5/12/1982 | 00402153/ | KEARNY | KS | T21S-R38W-S35 SE |
| 00402221 | WILLIAM W. GAW, ET AL | PANHANDLE EASTERN PIPE LINE COMPANY | 2/24/1978 | 00402221/ | KEARNY | KS | T22S-R37W-S7 NE |
| 00402226 | EMPIRE LAND & CATTLE | DUKE ENERGY FIELD SERVICES | NOT SPECIFIED | NOT SPECIFIED | KEARNY | KS | T21S-R38W-S3 SW |
| 00402241 | ERNEST GOERING | PANHANDLE EASTERN PIPELINE COMPANY | 6/30/1978 | M31/257 | KEARNY | KS | T21S-R38W-S13 SW |
| 00402244 | ERNEST GOERING, ET UX | PANHANDLE EASTERN PIPE LINE COMPANY | 6/22/1979 | 33/313 | KEARNY | KS | T21S-R37W-S29 SE |
| 00402245 | ERNEST GOERING, ET UX | PANHANDLE EASTERN PIPE LINE COMPANY | 6/30/1978 | 31/257 | KEARNY | KS | T21S-R37W-S19 S2 |
| 00402246 | ERNEST GOERING, ET UX | PANHANDLE EASTERN PIPE LINE COMPANY | 3/8/1978 | 30/523 | KEARNY | KS | T21S-R37W-S8 NW,<br>T21S-R37W-S9 NW |
| 00402247 | ERNEST GOERING, ET UX | PANHANDLE EASTERN PIPE LINE COMPANY | 3/8/1978 | 30/505 | KEARNY | KS | T21S-R37W-S28 SW |
| 00402252 | ERNEST GOERING, ET UX | PANHANDLE EASTERN PIPE LINE COMPANY | 12/1/1978 | 32/303 | KEARNY | KS | T21S-R37W-S7 S2NE |
| 00402253 | ERNEST GOERING, JR. | DUKE ENERGY FIELD SERVICES | NOT SPECIFIED | NOT SPECIFIED | KEARNY | KS | T21S-R38W-S13 SW |
| 00402257 | ERNEST HILDEBRAND | PANHANDLE EASTERN PIPELINE COMPANY | NOT SPECIFIED | NOT SPECIFIED | KEARNY | KS | T21S-R38W-S16 N2 |
| 00402270 | ERNIE GOERING JR. | PANHANDLE EASTERN PIPE LINE COMPANY | 3/8/1978 | 30/497 | KEARNY | KS | T21S-R37W-S27 S2SW |
| 00402301 | ETHEL RUPP LIVING TRUST | PANHANDLE EASTERN PIPE LINE COMPANY | 6/21/1978 | 31/219 | KEARNY | KS | T21S-R38W-S4 SE |
| 00402535 | FORREST GOERING, ET UX | PANHANDLE EASTERN PIPE LINE COMPANY | 1/5/1981 | 35/325 | KEARNY | KS | T21S-R38W-S15 SESE |
| 00402588 | FRANK J. MILLER A/K/A F. J. MILLER | PANHANDLE EASTERN PIPE LINE COMPANY | 1/7/1978 | 00402588/ | KEARNY | KS | T22S-R37W-S18 SE |
| 00402589 | DOROTHY R. BARRETT, ET AL | PANHANDLE EASTERN PIPE LINE COMPANY | 2/8/1978 | 00402589/ | KEARNY | KS | T22S-R37W-S18 SE |
| 00402590 | FRANK J. MILLER A/K/A F. J. MILLER | PANHANDLE EASTERN PIPE LINE COMPANY | 1/7/1978 | 00402590/ | KEARNY | KS | T22S-R37W-S17 S2 |
| 00402591 | F. J. MILLER | PANHANDLE EASTERN PIPE LINE COMPANY | 2/6/1978 | 00402591/ | KEARNY | KS | T22S-R37W-S5 SW |
| 00402592 | FRANK J. MILLER | PANHANDLE EASTERN PIPE LINE COMPANY | 11/18/1980 | 00402592/ | KEARNY | KS | T22S-R37W-S20 NE |
| 00402672 | G. C. WHITAKER | PANHANDLE EASTERN PIPE LINE COMPANY | 2/1/1978 | 30/225 | KEARNY | KS | T21S-R37W-S26 S2 |
| 00402745 | GENE S. RICE | PANHANDLE EASTERN PIPELINE COMPANY | NOT SPECIFIED | NOT SPECIFIED | KEARNY | KS | T21S-R38W-S11 SW |
| 00402802 | G. C. WHITAKER | PANHANDLE EASTERN PIPE LINE COMPANY | 12/23/1980 | 35/171 | KEARNY | KS | T21S-R37W-S26 NW |
| 00402839 | GEORGE L. MEEKER | PANHANDLE EASTERN PIPE LINE COMPANY | 6/28/1978 | 31/235 | KEARNY | KS | T21S-R37W-S36 W2 |
| 00402863 | GEORGE S. GROPP | PANHANDLE EASTERN PIPE LINE COMPANY | 1/13/1983 | 00402863/ | KEARNY | KS | T22S-R38W-S24 W2 |

| CONTRACTS CODE | GRANTOR | GRANTEE | CONTRACT DATE | RECORDING | COUNTY | STATE | LEGAL DESCRIPTION |
|---|---|---|---|---|---|---|---|
| 00402968 | GLEN W. SONDEREGGER, ET UX | PANHANDLE EASTERN PIPE LINE COMPANY | 2/17/1978 | 00402968/ | KEARNY | KS | T22S-R37W-S18 NW |
| 00402991 | GLORIA I. LEWIS, ET VIR | PANHANDLE EASTERN PIPE LINE COMPANY | 1/5/1978 | 00402991/ | KEARNY | KS | T22S-R38W-S24 NE |
| 00403340 | HENRY SUMMERS, ET UX | PANHANDLE EASTERN PIPE LINE COMPANY | 6/7/1979 | 33/101 | KEARNY | KS | T21S-R37W-S31 NE |
| 00403435 | HORACE AND RUBY DOWNS | PANHANDLE EASTERN PIPELINE COMPANY | 12/9/1980 | M35/181 | KEARNY | KS | T21S-R38W-S1 SE |
| 00403436 | HORACE DOWNS, ET UX | PANHANDLE EASTERN PIPE LINE COMPANY | 12/9/1980 | 35/181 | KEARNY | KS | T21S-R38W-S1 N2 |
| 00403617 | J. E. BEYMER, ET UX | PANHANDLE EASTERN PIPE LINE COMPANY | 2/5/1978 | 31/177 | KEARNY | KS | T21S-R37W-S32 NW |
| 00403618 | CLYDE BEYMER JR., ET AL | PANHANDLE EASTERN PIPE LINE COMPANY | 8/1/1979 | 00403618/ | KEARNY | KS | T22S-R38W-S36 N2 |
| 00403800 | JACOB L. GOERING | DUKE ENERGY FIELD SERVICES | NOT SPECIFIED | NOT SPECIFIED | KEARNY | KS | T21S-R38W-S3 NW |
| 00403825 | JAMES EUGENE GOERING, ET UX | PANHANDLE EASTERN PIPELINE COMPANY | 11/27/1978 | 32/309 | KEARNY | KS | T21S-R37W-S7 N2N2SE |
| 00403913 | JANA R. KLEEMAN | DUKE ENERGY FIELD SERVICES | NOT SPECIFIED | NOT SPECIFIED | KEARNY | KS | T21S-R37W-S16 SW |
| 00403915 | JANA R. KLEEMAN, ET AL | PANHANDLE EASTERN PIPE LINE COMPANY | 6/11/1979 | 33/105 | KEARNY | KS | T21S-R37W-S20 NE |
| 00403927 | JEANETTE PLUMMER | PANHANDLE EASTERN PIPE LINE COMPANY | 6/21/1978 | 31/269 | KEARNY | KS | T21S-R38W-S14 SE |
| 00404022 | JOE J. GOERING, ET UX | PANHANDLE EASTERN PIPE LINE COMPANY | 5/25/1978 | 31/251 | KEARNY | KS | T21S-R38W-S13 SE |
| 00404100 | JOHN ELSTON | PANHANDLE EASTERN PIPE LINE COMPANY | NOT SPECIFIED | NOT SPECIFIED | KEARNY | KS | T21S-R38W-S9 SW |
| 00404295 | FORREST GOERING, ET AL | PANHANDLE EASTERN PIPE LINE COMPANY | 5/27/1978 | 31/245 | KEARNY | KS | T21S-R37W-S18 SW |
| 00404321 | KENNETH D. KYSAR | DUKE ENERGY FIELD SERVICES | 6/9/1978 | 31/183 | KEARNY | KS | T21S-R37W-S35 SE |
| 00404397 | KS. CHILDREN SERVICE | DUKE ENERGY FIELD SERVICES | NOT SPECIFIED | NOT SPECIFIED | KEARNY | KS | T21S-R38W-S3 SW |
| 00404519 | LAVINA GOERING | DUKE ENERGY FIELD SERVICES | 2/4/1997 | NOT SPECIFIED | KEARNY | KS | T21S-R38W-S15 SESE |
| 00404568 | LEIGHTON H. BRENGMAN, ET UX | PANHANDLE EASTERN PIPE LINE COMPANY | 1/31/1978 | 30/213 | KEARNY | KS | T21S-R37W-S9 NE |
| 00404645 | LEONA P. SONDEREGGER | PANHANDLE EASTERN PIPE LINE COMPANY | 2/6/1978 | 00404645/ | KEARNY | KS | T22S-R37W-S18 SW |
| 00404777 | ALVIN LESSER, ET UX | PANHANDLE EASTERN PIPE LINE COMPANY | 2/9/1978 | 00404777/ | KEARNY | KS | T21S-R38W-S25 S2 |
| 00404778 | LOIS C. LESSER, ET VIR | PANHANDLE EASTERN PIPE LINE COMPANY | 5/14/1982 | 00404778/ | KEARNY | KS | T21S-R38W-S26 SE |
| 00404808 | LOREN G. WITT, ET UX | PANHANDLE EASTERN PIPE LINE COMPANY | 8/6/1979 | 00404808/ | KEARNY | KS | T22S-R38W-S35 N2 |
| 00404809 | LOREN G. WITT | DUKE ENERGY FIELD SERVICES | 9/11/1996 | NOT SPECIFIED | KEARNY | KS | T22S-R38W-S35 NE |
| 00405005 | MARGARET HIPPLE ESTATE | PANHANDLE EASTERN PIPE LINE COMPANY | 10/24/1979 | 33/543 | KEARNY | KS | T21S-R38W-S11 NENE |

| CONTRACTS CODE | GRANTOR | GRANTEE | CONTRACT DATE | RECORDING | COUNTY | STATE | LEGAL DESCRIPTION |
|---|---|---|---|---|---|---|---|
| 00405006 | MARGARET N. HIPPLE | PANHANDLE EASTERN PIPE LINE COMPANY | 3/6/1978 | 30/583 | KEARNY | KS | T21S-R38W-S11 NE |
| 00405132 | MARVIN D. MAUNE, ET UX | PANHANDLE EASTERN PIPE LINE COMPANY | 2/6/1981 | 35/523 | KEARNY | KS | T21S-R38W-S22 NE |
| 00405133 | MARVIN D. MAUNE | DUKE ENERGY FIELD SERVICES | NOT SPECIFIED | NOT SPECIFIED | KEARNY | KS | T21S-R3RW-22 NE |
| 00405139 | MARVIN H. SCHMIDT | DUKE ENERGY FIELD SERVICES | NOT SPECIFIED | NOT SPECIFIED | KEARNY | KS | T21S-R37W-S32 NE |
| 00405203 | MARY M. ZONGKER, ET AL | DUKE ENERGY FIELD SERVICES | 2/23/1978 | 30/543 | KEARNY | KS | T21S-R37W-S7 NW |
| 00405204 | MARY M. MEANS ZONGKER, ET AL | PANHANDLE EASTERN PIPE LINE COMPANY | 6/30/1978 | 31/287 | KEARNY | KS | T21S-R38W-S12 SE |
| 00405209 | MARY O. D. SWAIM | PANHANDLE EASTERN PIPE LINE COMPANY | 8/3/1978 | 31/637 | KEARNY | KS | T21S-R37W-S25 SW |
| 00405347 | MILFORD P. STUCKY, ETUX | PANHANDLE EASTERN PIPE LINE COMPANY | 3/8/1978 | 30/529 | KEARNY | KS | T21S-R37W-S7 N2NE |
| 00405380 | MONMOUTH COLLEGE | PANHANDLE EASTERN PIPE LINE COMPANY | 12/8/1982 | 37/577 | KEARNY | KS | T21S-R38W-S4 NE |
| 00405381 | MONMOUTH COLLEGE | DUKE ENERGY FIELD SERVICES | 12/12/1980 | M35/189 | KEARNY | KS | T21S-R38W-S4 NE |
| 00405382 | MONMOUTH COLLEGE | PANHANDLE EASTERN PIPE LINE COMPANY | 6/20/1979 | 33/151 | KEARNY | KS | T21S-R38W-S4 NE |
| 00405383 | MONMOUTH COLLEGE | PANHANDLE EASTERN PIPE LINE COMPANY | 12/12/1980 | 35/189 | KEARNY | KS | T21S-R38W-S4 NE |
| 00405428 | MYRTLE E. MOSIMAN | PANHANDLE EASTERN PIPE LINE COMPANY | 11/24/1978 | 32/333 | KEARNY | KS | T21S-R37W-S18 NE |
| 00405464 | NANCY MAY RATTS, ET AL | PANHANDLE EASTERN PIPE LINE COMPANY | 2/16/1978 | 00405464/ | KEARNY | KS | T22S-R37W-S5 NW |
| 00405465 | NANCY MAY RATTS, ET AL | PANHANDLE EASTERN PIPE LINE COMPANY | 2/21/1978 | 00405465/ | KEARNY | KS | T22S-R37W-S5 NW |
| 00405466 | NANCY MAY RATTS, ET AL | PANHANDLE EASTERN PIPE LINE COMPANY | 2/21/1978 | 00405466/ | KEARNY | KS | T22S-R37W-S5 NW |
| 00405817 | PAUL E. PLUMMER, JR. | DUKE ENERGY FIELD SERVICES | 6/21/1978 | M31/277 | KEARNY | KS | T21S-R38W-S23 NW |
| 00405818 | PAUL E. PLUMMER, JR., ET UX | PANHANDLE EASTERN PIPE LINE COMPANY | 6/21/1978 | 00405818/ | KEARNY | KS | T21S-R38W-S23 NW |
| 00405819 | PAUL E. PLUMMER, JR., ET UX | PANHANDLE EASTERN PIPE LINE COMPANY | 2/1/1978 | 00405819/ | KEARNY | KS | T21S-R38W-S26 SW |
| 00405824 | A. L. ELLIS, JR., ET AL | PANHANDLE EASTERN PIPE LINE COMPANY | 5/30/1978 | 00405824/ | KEARNY | KS | T21S-R38W-S24 SE |
| 00405886 | PEARL MILES | PANHANDLE EASTERN PIPE LINE COMPANY | 6/11/1979 | 33/93 | KEARNY | KS | T21S-R37W-S32 SE |
| 00405887 | PEARL MILES, ET UX | PANHANDLE EASTERN PIPE LINE COMPANY | 1/31/1978 | 30/217 | KEARNY | KS | T21S-R37W-S32 SW |
| 00405996 | R.J.W. DANNEBOHM | DUKE ENERGY FIELD SERVICES | 4/8/1980 | 00405996/ | KEARNY | KS | T22S-R38W-S35 SE,<br>T22S-R38W-S35 SE,<br>T23S-R38W-S2-L1,<br>T23S-R38W-S2-L2,<br>T23S-R38W-S2 S2NE |

| CONTRACTS CODE | GRANTOR | GRANTEE | CONTRACT DATE | RECORDING | COUNTY | STATE | LEGAL DESCRIPTION |
|---|---|---|---|---|---|---|---|
| 00406234 | ROBERT AHRENS | DUKE ENERGY FIELD SERVICES | NOT SPECIFIED | NOT SPECIFIED | KEARNY | KS | T21S-R38W-S14 NW |
| 00406364 | ROBERT L. DANNEBOHM, ET UX | PANHANDLE EASTERN PIPE LINE COMPANY | 7/23/1979 | 00406364/ | KEARNY | KS | T22S-R38W-S34 NE, T22S-R38W-S35 SE |
| 00406516 | ONETA SWAIM LEHMBECK, ET AL | PANHANDLE EASTERN PIPE LINE COMPANY | 2/15/1978 | 30/577 | KEARNY | KS | T21S-R37W-S17 SW |
| 00406675 | SPIROS F. FOTOPOULOS, ET UX | PANHANDLE EASTERN PIPE LINE COMPANY | 4/4/1979 | 00406675/ | KEARNY | KS | T21S-R38W-S27 SW |
| 00406833 | SYLVIA A. SCHROEDER | PANHANDLE EASTERN PIPE LINE COMPANY | 12/2/1978 | 32/315 | KEARNY | KS | T21S-R37W-S7 S2N2SE |
| 00406881 | TERRY C. MAUNE | PANHANDLE EASTERN PIPE LINE COMPANY | 1/20/1981 | 35/321 | KEARNY | KS | T21S-R38W-S9 SE |
| 00407062 | VERA LYNN GOERING | DUKE ENERGY FIELD SERVICES | NOT SPECIFIED | NOT SPECIFIED | KEARNY | KS | T21S-R37W-S33 SE |
| 00407140 | GEORGE D. ANDERSON, ET UX | PANHANDLE EASTERN PIPE LINE COMPANY | 2/15/1978 | 30/375 | KEARNY | KS | T21S-R37W-S27 SE |
| 00407228 | W. T. ROONEY III | DUKE ENERGY FIELD SERVICES | 4/24/1980 | M34/417 | KEARNY | KS | T21S-R38W-S10 SE |
| 00407229 | W. T. ROONEY III | DUKE ENERGY FIELD SERVICES | NOT SPECIFIED | NOT SPECIFIED | KEARNY | KS | T21S-R38W-S10 SE |
| 00407340 | WIATT FARMS, INC. | PANHANDLE EASTERN PIPE LINE COMPANY | 4/29/1982 | 00407340/ | KEARNY | KS | T21S-R38W-S35 NE |
| 00407345 | WILBUR D. JAY, SR. | DUKE ENERGY FIELD SERVICES | NOT SPECIFIED | NOT SPECIFIED | KEARNY | KS | T21S-R38W-S24 SW |
| 00407385 | WILLIAM H. HAMPTON | PANHANDLE EASTERN PIPE LINE COMPANY | 3/14/1978 | 30/565 | KEARNY | KS | T21S-R37W-S30 SE |
| 00407438 | WILMA PERRY HARSHBARGER | PANHANDLE EASTERN PIPE LINE COMPANY | 12/23/1980 | 35/329 | KEARNY | KS | T21S-R38W-S15 NW |
| 00407439 | WILMA P. HARSHBARGER | DUKE ENERGY FIELD SERVICES | 12/30/1980 | M35/329 | KEARNY | KS | T21S-R38W-S15 NW |
| 00407440 | WILMA PERRY HARSHBARGER | PANHANDLE EASTERN PIPE LINE COMPANY | 3/4/1978 | 30/443 | KEARNY | KS | T21S-R37W-S17 NW |
| 00407531 | MARVIN D. MAUNE | DUKE ENERGY FIELD SERVICES | 2/6/1981 | M35/523 | KEARNY | KS | T21S-R38W-S22 NE |
| 00408639 | WILLIAM H. HAMPTON | PANHANDLE EASTERN PIPE LINE COMPANY | 8/3/1979 | 33/239 | KEARNY | KS | T21S-R37W-S30 SE |
| 00408640 | ALVIN LESSER, ET UX | PANHANDLE EASTERN PIPE LINE COMPANY | 3/23/1979 | 00408640/ | KEARNY | KS | T21S-R38W-S25 |
| 00408641 | PAUL E. PLUMMER, JR. | PANHANDLE EASTERN PIPE LINE COMPANY | 3/8/1979 | 00408641/ | KEARNY | KS | T21S-R38W-S26 SW |
| 00408642 | BLAKE-MASSINGALE LAND CORPORATION, INC. | PANHANDLE EASTERN PIPE LINE COMPANY | 6/19/1979 | 00408642/ | KEARNY | KS | T21S-R38W-S27 SE |
| A10031629 | PAULINE NEFF | AMOCO PRODUCTION COMPANY | 08/28/2000 | UNRECORDED | KEARNY | KS | T26S-T37W SEC 17: SW |
| A10031636 | MARGUERIETE SAUER | AMOCO PRODUCTION COMPANY | 02/19/2000 | UNRECORDED | KEARNEY | KS | T23S-R37W SEC 22: ONE ACRE IN THE SE CORNER OF THE SE |
| A10031691 | AMOCO PRODUCTION COMPANY | CITIES SERVICE OIL CO | 12/08/1981 | UNRECORDED | KEARNY | KS | T23S-R37W SEC 22: SE |
| A10031695 | PAN AMERICAN PETROLEUM CORPORATION | N APPLEMAN CO | 06/09/1969 | UNRECORDED | KEARNY | KS | T21S-R35W SEC 22;T21S-R35W SEC 27;T21S-R35W SEC 28;T21S-R35W SEC 35;T24S-R35W SEC 14: SWNE |

| CONTRACTS CODE | GRANTOR | GRANTEE | CONTRACT DATE | RECORDING | COUNTY | STATE | LEGAL DESCRIPTION |
|---|---|---|---|---|---|---|---|
| A10031815 | SAUER MARGUERIETE | AMOCO PRODUCTION COMPANY | 02/19/2000 | UNRECORDED | KEARNY | KS | T23S-R37W SEC 22: SE |
| A10031858 | POST WILLIAM AND ALICE | BP AMERICA PRODUCTION CO | 11/27/1989 | UNRECORDED | KEARNY | KS | 23S-37W SEC 26: SW - T23S-R37W SEC 26: SW |
| A10031953 | ROHLMAN RAY | AMOCO PRODUCTION COMPANY | 12/04/1989 | UNRECORDED | KEARNY | KS | T23S-R38W SEC 35: NW, SE, SW, T24S-R38W SEC 3: NE |
| A10031961 | GRABER ALBERT ET AL | AMOCO PRODUCTION COMPANY | 11/27/1989 | UNRECORDED | KEARNY | KS | T24S-R37W SEC 5: NE |
| A10031986 | THE SOCIETY OF PRECIOUS BLOOD ET A | AMOCO PRODUCTION COMPANY | 12/04/1989 | UNRECORDED | KEARNY | KS | T24S-R38W SEC 1: NE, NW |
| A10032010 | CITIES SERVICE COMPANY | AMOCO PRODUCTION COMPANY | 04/07/1981 | UNRECORDED | KEARNY | KS | T23S-R37W SEC 9 |
| A10032273 | AMOCO PRODUCTION COMPANY | CITIES SERVICE OIL CO | 12/08/1981 | UNRECORDED | KEARNY | KS | T26S-R37W SEC 17: SE |
| A10033836 | GARY MORGAN ET UX | AMOCO PRODUCTION COMPANY | 08/13/1987 | 41/119 | KEARNY | KS | 25S-38W SEC 35 |
| A10033846 | AMOCO PRODUCTION COMPANY | WHEATLAND ELECTRIC COOP INC | 08/14/1972 | UNRECORDED | KEARNY | KS | 24S-37W SEC 30 |
| A10033853 | AMOCO PRODUCTION COMPANY | PIONEER COOPERATIVE ASSOCIATION INC | 08/23/1977 | UNRECORDED | KEARNY | KS | 26S-38W SEC 7 |
| A10033854 | WHEATLAND ELECTRIC COOPERATIVE INC | AMOCO PRODUCTION COMPANY | 08/17/1977 | UNRECORDED | KEARNY | KS | 24S-36W SEC 9 |
| A10033863 | AMOCO PRODUCTION COMPANY | WHEATLAND ELECTRIC COOP INC | 03/11/1977 | UNRECORDED | KEARNY | KS | 25S-37W SEC 2 |
| A10033867 | BEATY MAY | STANOLIND OIL & GAS CO | 04/30/1953 | 16/523 | KEARNY | KS | 25S-38W SEC 20 , 25S-38W SEC 17 |
| A10033868 | R.T. BEATY & OLIVE M. BEATY | STANOLIND OIL & GAS CO | 05/01/1953 | 16/519 | KEARNY | KS | 25S-38W SEC 8 , 25S-38W SEC 4 , 25S-38W SEC 9 , 25S-38W SEC 5 |
| A10033874 | KENNEY, MRS CHARLES M. ET AL | STANOLIND OIL & GAS CO | 04/15/1948 | 14/539 | KEARNY | KS | 26S-37W SEC 11 |
| A10033878 | BEATY R T ET UX | STANOLIND OIL & GAS CO | 04/25/1952 | 16/272 | KEARNY | KS | 25S-38W SEC 14 , 25S-37W SEC 18 , 25S-38W SEC 11 , 25S-38W SEC 13 |
| A10033884 | AMOCO PRODUCTION CORPORATION | WHEATLAND ELECTRIC COOP INC | 10/16/1972 | UNRECORDED | KEARNY | KS | 23S-36W SEC 35 |
| A10033885 | MCKINNEY, IDA W & GEORGE T | STANOLIND OIL & GAS CO | 05/21/1952 | 16/292 | KEARNY | KS | 26S-38W SEC 3 |
| A10033892 | AMOCO PRODUCTION COMPANY | WHEATLAND ELECTRIC COOP INC | 10/03/1979 | UNRECORDED | KEARNY | KS | 24S-37W SEC 24 |
| A10033895 | AMOCO PRODUCTION CORPORATION | WHEATLAND ELECTRIC COOP INC | 01/09/1978 | UNRECORDED | KEARNY | KS | 25S-38W SEC 21 |
| A10033898 | MAY BEATY | STANOLIND OIL & GAS CO | 04/24/1952 | 16/266 | KEARNY | KS | 25S-38W SEC 28 |
| A10033905 | AMOCO PRODUCTION COMPANY | WHEATLAND ELECTRIC COOP INC | 08/23/1977 | UNRECORDED | KEARNY | KS | 25S-37W SEC 5 |
| A10033906 | NEFF, E.G. | AMOCO PRODUCTION COMPANY | 05/08/1975 | 26/615 | KEARNY | KS | 26S-38W SEC 33: SW |
| A10033916 | AMOCO PRODUCTION COMPANY | WHEATLAND ELECTRIC COOP INC | 10/09/1974 | UNRECORDED | KEARNY | KS | 23S-36W SEC 22 , 23S-36W SEC 27 |
| A10033917 | AMOCO PRODUCTION COMPANY | WHEATLAND ELECTRIC COOP INC | 10/01/1976 | UNRECORDED | KEARNY | KS | 25S-38W SEC 7 |
| A10033929 | AMOCO PRODUCTION COMPANY | WHEATLAND ELECTRIC COOP INC | 10/30/1973 | UNRECORDED | KEARNY | KS | 22S-35W SEC 32 , 23S-38W SEC 11 , 23S-38W SEC 32 |

| CONTRACTS CODE | GRANTOR | GRANTEE | CONTRACT DATE | RECORDING | COUNTY | STATE | LEGAL DESCRIPTION |
|---|---|---|---|---|---|---|---|
| A10033930 | AMOCO PRODUCTION COMPANY | WHEATLAND ELECTRIC COOP INC | 10/08/1976 | UNRECORDED | KEARNY | KS | 24S-37W SEC 25 |
| A10033931 | WHEATLAND ELECTRIC COOPERATIVE INC | UNKNOWN OWNER | 11/20/1978 | UNRECORDED | KEARNY | KS | 25S-37W SEC 3 |
| A10033938 | AMOCO PRODUCTION COMPANY | WHEATLAND ELECTRIC COOP INC | 08/15/1972 | UNRECORDED | KEARNY | KS | 24S-37W SEC 31 |
| A10033942 | WHEATLAND ELECTRIC COOPERATIVE INC | AMOCO PRODUCTION COMPANY | 10/19/1972 | UNRECORDED | KEARNY | KS | 24S-37W SEC 22 |
| A10033949 | AMOCO PRODUCTION COMPANY | WHEATLAND ELECTRIC COOP INC | 01/28/1975 | UNRECORDED | KEARNY | KS | 23S-35W SEC 31 |
| A10033953 | SURFACE USE AGREEMENT | UNKNOWN OWNER | 12/07/1987 | UNRECORDED | KEARNY | KS | 23S-36W SEC 15 |
| A10033958 | BEATY, R.T. & OLIVE M. | STANOLIND OIL & GAS CO | 05/01/1953 | 16/521 | KEARNY | KS | 25S-38W SEC 10 , 25S-38W SEC 11 , 25S-38W SEC 9 |
| A10033959 | AMOCO PRODUCTION COMPANY | WHEATLAND ELECTRIC COOP INC | 06/09/1972 | UNRECORDED | KEARNY | KS | 24S-37W SEC 25 |
| A10033970 | SAUER, MARGUERIETE | AMOCO PRODUCTION COMPANY | 11/27/1989 | 89/169 | KEARNY | KS | 23S-37W SEC 27 |
| A10033975 | WHEATLAND ELECTRIC COOPERATIVE INC | UNKNOWN OWNER | 12/06/1977 | UNRECORDED | KEARNY | KS | 25S-37W SEC 22 |
| A10033976 | MOYER, STEVE, ET AL | AMOCO PRODUCTION COMPANY | 11/27/1989 | 89/165 | KEARNY | KS | 23S-37W SEC 26 |
| A10033983 | AMOCO PRODUCTION COMPANY | WHEATLAND ELECTRIC COOP INC | 05/19/1976 | UNRECORDED | KEARNY | KS | 23S-37W SEC 29 |
| A10033984 | SMITH, LOUISE CORBETT & LEWIS M | STANOLIND OIL & GAS CO | 12/27/1949 | 15/220 | KEARNY | KS | 24S-35W SEC 16 |
| A10033985 | AMOCO PRODUCTION COMPANY | WHEATLAND ELECTRIC COOP INC | 06/30/1977 | UNRECORDED | KEARNY | KS | 23S-37W SEC 36 |
| A10033987 | PAN AMERICAN PETROLEUM CORPORATION | WHEATLAND ELECTRIC COOP INC | 12/06/1957 | UNRECORDED | KEARNY | KS | 22S-38W SEC 23 , 22S-38W SEC 25 |
| A10033988 | AMOCO PRODUCTION COMPANY | WHEATLAND ELECTRIC COOP INC | 05/07/1974 | UNRECORDED | KEARNY | KS | 24S-37W SEC 35 , 24S-37W SEC 19 |
| A10033992 | WHEATLAND ELECTRIC COOPERATIVE INC | UNKNOWN OWNER | 09/10/1979 | UNRECORDED | KEARNY | KS | 23S-37W SEC 11 , 23S-37W SEC 3 |
| A10034000 | RAYL, JOSEPHINE | AMOCO PRODUCTION COMPANY | 11/28/1989 | 89/155 | KEARNY | KS | 23S-37W SEC 32 |
| A10034001 | AMOCO PRODUCTION COMPANY | PIONEER ELECTRIC COOP INC | 01/29/1976 | UNRECORDED | KEARNY | KS | 26S-38W SEC 8 , 26S-38W SEC 18 , 26S-38W SEC 9 , 26S-38W SEC 5 |
| A10034002 | THOMAS S MILLER ET UX | STANOLIND OIL & GAS CO | 04/27/1948 | 14/417 | KEARNY | KS | 24S-35W SEC 10 |
| A10034003 | AMOCO PRODUCTION COMPANY | WHEATLAND ELECTRIC COOP INC | 03/11/1977 | UNRECORDED | KEARNY | KS | 25S-36W SEC 6 |
| A10034017 | MOYER, STEVE, ET AL | AMOCO PRODUCTION COMPANY | 11/27/1989 | 89/165 | KEARNY | KS | 23S-37W SEC 26 |
| A10034019 | WHEATLAND ELECTRIC COOPERATIVE INC | AMOCO PRODUCTION COMPANY | 03/09/1973 | UNRECORDED | KEARNY | KS | 23S-35W SEC 33 |
| A10034020 | AMOCO PRODUCTION COMPANY, ET AL | WHEATLAND ELECTRIC COOP INC | 07/12/1976 | UNRECORDED | KEARNY | KS | 24S-37W SEC 30 |
| A10034022 | AMOCO PRODUCTION COMPANY | WHEATLAND ELECTRIC COOP INC | 05/05/1976 | UNRECORDED | KEARNY | KS | 25S-37W SEC 7 |
| A10034026 | WHEATLAND ELECTRIC COOPERATIVE INC | UNKNOWN OWNER | 05/01/1980 | UNRECORDED | KEARNY | KS | 22S-36W SEC 25 |
| A10034031 | COONS, MATILDA C & J.S. | STANOLIND OIL & GAS CO | 02/28/1948 | 14/340 | KEARNY | KS | 26S-37W SEC 16 |

| CONTRACTS CODE | GRANTOR | GRANTEE | CONTRACT DATE | RECORDING | COUNTY | STATE | LEGAL DESCRIPTION |
|---|---|---|---|---|---|---|---|
| A10034036 | AMOCO PRODUCTION COMPANY, ET AL | WHEATLAND ELECTRIC COOP INC | 05/04/1976 | UNRECORDED | KEARNY | KS | 25S-37W SEC 12 |
| A10034038 | SHAFFER, CLARENCE P | AMOCO PRODUCTION COMPANY | 05/07/1975 | 26/619 | KEARNY | KS | 26S-38W SEC 33 |
| A10034044 | AMOCO PRODUCTION COMPANY | WHEATLAND ELECTRIC COOP INC | 01/09/1978 | UNRECORDED | KEARNY | KS | 25S-38W SEC 17 |
| A10034047 | MCKINNEY, IDA W & GEORGE T | STANOLIND OIL & GAS CO | 05/21/1952 | 16/294 | KEARNY | KS | 25S-38W SEC 36 , 25S-38W SEC 26 |
| A10034049 | WHEATLAND ELECTRIC COOPERATIVE INC | AMOCO PRODUCTION COMPANY | 01/09/1978 | UNRECORDED | KEARNY | KS | 25S-38W SEC 18 |
| A10034052 | WHEATLAND ELECTRIC COOPERATIVE INC | AMOCO PRODUCTION COMPANY | 05/14/1974 | UNRECORDED | KEARNY | KS | 24S-37W SEC 35 |
| A10034053 | WHEATLAND ELECTRIC COOPERATIVE INC | AMOCO PRODUCTION COMPANY | 05/18/1977 | UNRECORDED | KEARNY | KS | 23S-37W SEC 32 |
| A10034058 | WHEATLAND ELECTRIC COOPERATIVE INC | UNKNOWN OWNER | 11/25/1980 | UNRECORDED | KEARNY | KS | 25S-36W SEC 33: SW |
| A10034063 | BEATY, R. T., ET AL | STANOLIND OIL & GAS CO | 04/25/1952 | 16/270 | KEARNY | KS | 25S-38W SEC 24 , 25S-38W SEC 13 |
| A10034065 | WHEATLAND ELECTRIC COOPERATIVE INC | UNKNOWN OWNER | 07/10/1979 | UNRECORDED | KEARNY | KS | 23S-36W SEC 18: NE |
| A10034066 | AMOCO PRODUCTION COMPANY | WHEATLAND ELECTRIC COOP INC | 03/01/1973 | UNRECORDED | KEARNY | KS | 23S-35W SEC 33 , 23S-35W SEC 17 |
| A10034068 | AMOCO PRODUCTION COMPANY | PIONEER ELECTRIC COOP INC | 10/31/1973 | UNRECORDED | KEARNY | KS | 26S-38W SEC 11 , 26S-38W SEC 14 , 26S-38W SEC 19 , 26S-38W SEC 17 , 26S-38W SEC 22 , 26S-38W SEC 20 , 26S-39W SEC 25 , 26S-38W SEC 23 , 26S-38W SEC 28 , 26S-38W SEC 30 , 26S-38W SEC 35 , 26S-39W SEC 36 |
| A10034071 | AMOCO PRODUCTION COMPANY | PIONEER COOPERATIVE ASSOCIATION INC | 05/14/1975 | UNRECORDED | KEARNY | KS | 26S-37W SEC 16 |
| A10034074 | AMOCO PRODUCTION COMPANY | WHEATLAND ELECTRIC COOP INC | 01/12/1978 | UNRECORDED | KEARNY | KS | 25S-38W SEC 10 , 25S-38W SEC 15 , 25S-38W SEC 16 , 25S-38W SEC 22 , 25S-38W SEC 9 |
| A10034079 | AMOCO PRODUCTION COMPANY | PIONEER COOPERATIVE ASSOCIATION INC | 04/01/1976 | UNRECORDED | KEARNY | KS | 26S-38W SEC 34 |
| A10034080 | AMOCO PRODUCTION COMPANY | WHEATLAND ELECTRIC COOP INC | 08/14/1972 | UNRECORDED | KEARNY | KS | 24S-37W SEC 20 |
| A10034083 | WHEATLAND ELECTRIC COOPERATIVE INC | AMOCO PRODUCTION COMPANY | 02/25/1974 | UNRECORDED | KEARNY | KS | 23S-37W SEC 20 |
| A10034084 | AMOCO PRODUCTION COMPANY | WHEATLAND ELECTRIC COOP INC | 02/02/1976 | UNRECORDED | KEARNY | KS | 25S-37W SEC 15: SE |
| A10034094 | SIGLER, N. W., ET AL | STANOLIND OIL & GAS CO | 02/20/1948 | 14/341 | KEARNY | KS | 26S-37W SEC 18: SE |
| A10034096 | AMOCO PRODUCTION COMPANY | WHEATLAND ELECTRIC COOP INC | 08/23/1977 | UNRECORDED | KEARNY | KS | 24S-36W SEC 17 , 24S-36W SEC 9 , 24S-37W SEC 5 |
| A10034098 | AMOCO PRODUCTION COMPANY | WHEATLAND ELECTRIC COOP INC | 08/14/1972 | UNRECORDED | KEARNY | KS | 25S-38W SEC 5 |
| A10034099 | AMOCO PRODUCTION COMPANY | WHEATLAND ELECTRIC COOP INC | 01/09/1978 | UNRECORDED | KEARNY | KS | 25S-38W SEC 10 |
| A10034103 | O K LAND COMPANY | AMOCO PRODUCTION COMPANY | 11/30/1989 | 89/163 | KEARNY | KS | 24S-37W SEC 6: NW |
| A10034104 | GRABER, ALBERT B, ET AL | AMOCO PRODUCTION COMPANY | 11/27/1989 | 89/157 | KEARNY | KS | 24S-37W SEC 5: NE |
| A10034110 | MCKINNEY, IDA W & GEORGE T | STANOLIND OIL & GAS CO | 05/21/1952 | 16/292 | KEARNY | KS | 26S-38W SEC 3 |

| CONTRACTS CODE | GRANTOR | GRANTEE | CONTRACT DATE | RECORDING | COUNTY | STATE | LEGAL DESCRIPTION |
|---|---|---|---|---|---|---|---|
| A10034113 | AMOCO PRODUCTION CORPORATION | WHEATLAND ELECTRIC COOP INC | 01/09/1978 | UNRECORDED | KEARNY | KS | 25S-38W SEC 16 |
| A10034121 | MCKINNEY, IDA W & GEORGE T | STANOLIND OIL & GAS CO | 05/21/1952 | 16/290 | KEARNY | KS | 25S-38W SEC 26 |
| A10034123 | AMOCO PRODUCTION COMPANY | WHEATLAND ELECTRIC COOP INC | 05/04/1976 | UNRECORDED | KEARNY | KS | 24S-37W SEC 35: SE |
| A10034124 | AMOCO PRODUCTION COMPANY | WHEATLAND ELECTRIC COOP INC | 11/01/1979 | UNRECORDED | KEARNY | KS | 24S-37W SEC 24 |
| A10034126 | BP AMERICA PRODUCTION COMPANY | UNKNOWN OWNER | 04/14/2006 | 217/342 | KEARNY | KS | 24S-35W SEC 6: SW |
| A10034127 | TATE, BRAD | AMOCO PRODUCTION COMPANY | 11/27/1989 | 89/161 | KEARNY | KS | 23S-37W SEC 29: NE , 23S-37W SEC 28: NW , 23S-37W SEC 29: NW , 23S-37W SEC 29: SE , 23S-37W SEC 29: SW |
| A10034133 | CAMPBELL, LAURA ISABEL | AMOCO PRODUCTION COMPANY | 03/22/1975 | 26/627 | KEARNY | KS | 26S-38W SEC 28: W2 |
| A10034136 | AMOCO PRODUCTION COMPANY | WHEATLAND ELECTRIC COOP INC | 03/24/1977 | UNRECORDED | KEARNY | KS | 22S-36W SEC 15 , 24S-37W SEC 22 , 24S-37W SEC 14 , 25S-37W SEC 9 , 24S-37W SEC 36 , 25S-36W SEC 6 , 25S-37W SEC 10 , 25S-37W SEC 2 , 25S-37W SEC 35 |
| A10034137 | AMOCO PRODUCTION COMPANY | PIONEER COOPERATIVE ASSOCIATION INC | 12/12/1977 | UNRECORDED | KEARNY | KS | 25S-38W SEC 25 , 25S-38W SEC 26 , 25S-38W SEC 28 , 25S-38W SEC 27 , 25S-38W SEC 30 |
| A10034146 | RUTH CORBETT MELTON ET VIR | STANOLIND OIL & GAS CO | 12/21/1949 | 15/221 | KEARNY | KS | 24S-35W SEC 16: W2NE , 24S-35W SEC 16: W2SE |
| A10034149 | BEATY MAY | STANOLIND OIL & GAS CO | 01/14/1953 | 16/402 | KEARNY | KS | 25S-38W SEC 22: S2 |
| A10034161 | AMOCO PRODUCTION COMPANY | WHEATLAND ELECTRIC COOP INC | 04/20/1977 | UNRECORDED | KEARNY | KS | 24S-37W SEC 20 , 24S-37W SEC 16 , 24S-37W SEC 21 |
| A10034171 | WHEATLAND ELECTRIC COOPERATIVE INC | AMOCO PRODUCTION COMPANY | 01/31/1975 | UNRECORDED | KEARNY | KS | 24S-37W SEC 5: SWNE |
| A10034179 | AMOCO PRODUCTION COMPANY | WHEATLAND ELECTRIC COOP INC | 11/29/1988 | UNRECORDED | KEARNY | KS | 25S-38W SEC 21: SW |
| A10034180 | WHEATLAND ELECTRIC COOPERATIVE INC | AMOCO PRODUCTION COMPANY | 06/30/1977 | UNRECORDED | KEARNY | KS | 24S-36W SEC 19: SW |
| A10034181 | ERNESTINE BROADHURST, ET AL | STANOLIND OIL & GAS CO | 03/13/1948 | 14/350 | KEARNY | KS | 26S-37W SEC 18: W2 |
| A10034185 | AMOCO PRODUCTION COMPANY | WHEATLAND ELECTRIC COOP INC | 05/26/1976 | UNRECORDED | KEARNY | KS | 23S-37W SEC 29 |
| A10034187 | WHEATLAND ELECTRIC COOPERATIVE INC | UNKNOWN OWNER | 11/01/1979 | UNRECORDED | KEARNY | KS | 24S-37W SEC 24 |
| A10034190 | WHEATLAND ELECTRIC COOPERATIVE INC | AMOCO PRODUCTION COMPANY | 03/11/1977 | UNRECORDED | KEARNY | KS | 25S-37W SEC 10: SE |
| A10034192 | WHEATLAND ELECTRIC COOPERATIVE INC | AMOCO PRODUCTION COMPANY | 01/09/1978 | UNRECORDED | KEARNY | KS | 25S-38W SEC 9 |
| A10034194 | AMOCO PRODUCTION COMPANY | WHEATLAND ELECTRIC COOP INC | 11/16/1976 | UNRECORDED | KEARNY | KS | 24S-37W SEC 23: SE |
| A10034196 | AMOCO PRODUCTION COMPANY | WHEATLAND ELECTRIC COOP INC | 02/02/1976 | UNRECORDED | KEARNY | KS | 25S-37W SEC 14: SW |
| A10034199 | WHEATLAND ELECTRIC COOPERATIVE INC | AMOCO PRODUCTION COMPANY | 01/09/1978 | UNRECORDED | KEARNY | KS | 25S-38W SEC 8 |
| A10034207 | AMOCO PRODUCTION COMPANY | WHEATLAND ELECTRIC COOP INC | 12/03/1973 | UNRECORDED | KEARNY | KS | 24S-35W SEC 15 , 26S-38W SEC 16 |

| CONTRACTS CODE | GRANTOR | GRANTEE | CONTRACT DATE | RECORDING | COUNTY | STATE | LEGAL DESCRIPTION |
|---|---|---|---|---|---|---|---|
| A10034208 | WHEATLAND ELECTRIC COOPERATIVE INC | AMOCO PRODUCTION COMPANY | 05/14/1974 | UNRECORDED | KEARNY | KS | 24S-37W SEC 9: SE |
| A10034219 | WHEATLAND ELECTRIC COOPERATIVE INC | UNKNOWN OWNER | 11/25/1980 | UNRECORDED | KEARNY | KS | 26S-36W SEC 4: SW |
| A10034224 | WHEATLAND ELECTRIC COOPERATIVE INC | AMOCO PRODUCTION COMPANY | 03/11/1977 | UNRECORDED | KEARNY | KS | 24S-37W SEC 14: NE |
| A10034234 | WHEATLAND ELECTRIC COOPERATIVE INC | AMOCO PRODUCTION COMPANY | 08/17/1977 | UNRECORDED | KEARNY | KS | 24S-36W SEC 17: S2 |
| A10034238 | PAN AMERICAN PETROLEUM CORPORATION | WHEATLAND ELECTRIC COOP INC | 07/08/1963 | UNRECORDED | KEARNY | KS | 24S-35W SEC 14: NE |
| A10034243 | WHEATLAND ELECTRIC COOPERATIVE INC | AMOCO PRODUCTION COMPANY | 07/29/1976 | UNRECORDED | KEARNY | KS | 25S-38W SEC 13 |
| A10034245 | AMOCO PRODUCTION COMPANY | PIONEER COOPERATIVE ASSOCIATION INC | 04/23/1975 | UNRECORDED | KEARNY | KS | 26S-37W SEC 21 , 26S-37W SEC 20 |
| A10034251 | AMOCO PRODUCTION COMPANY | WHEATLAND ELECTRIC COOP INC | 02/12/1975 | UNRECORDED | KEARNY | KS | 24S-37W SEC 5 |
| A10034253 | WHEATLAND ELECTRIC COOPERATIVE INC | WHEATLAND ELECTRIC COOP INC | 01/09/1978 | UNRECORDED | KEARNY | KS | 25S-38W SEC 22 |
| A10034262 | AMOCO PRODUCTION COMPANY | WHEATLAND ELECTRIC COOP INC | 10/01/1976 | UNRECORDED | KEARNY | KS | 25S-38W SEC 6 |
| A10034265 | NEFF, HAROLD ET AL | STANOLIND OIL & GAS CO | 12/05/1949 | 15/216 | KEARNY | KS | 26S-37W SEC 7: N2 |
| A10034271 | WHEATLAND ELECTRIC COOPERATIVE INC | AMOCO PRODUCTION COMPANY | 03/11/1977 | UNRECORDED | KEARNY | KS | 22S-36W SEC 15: NW |
| A10034276 | BEATY MAY | STANOLIND OIL & GAS CO | 04/30/1953 | 16/509 | KEARNY | KS | 25S-38W SEC 20: SW |
| A10034278 | AMOCO PRODUCTION COMPANY | WHEATLAND ELECTRIC COOP INC | 01/12/1978 | UNRECORDED | KEARNY | KS | 25S-37W SEC 32 , 25S-37W SEC 22 , 25S-37W SEC 34 , 25S-37W SEC 27 , 25S-37W SEC 33 |
| A10034282 | WHEATLAND ELECTRIC COOPERATIVE INC | AMOCO PRODUCTION COMPANY | 10/01/1974 | UNRECORDED | KEARNY | KS | 23S-36W SEC 27: NE |
| A10034290 | AMOCO PRODUCTION COMPANY | WHEATLAND ELECTRIC COOP INC | 12/12/1977 | UNRECORDED | KEARNY | KS | 23S-38W SEC 22 , 23S-38W SEC 21 , 23S-38W SEC 28 |
| A10034291 | AMOCO PRODUCTION COMPANY, ET AL | WHEATLAND ELECTRIC COOP INC | 07/29/1976 | UNRECORDED | KEARNY | KS | 23S-38W SEC 12 |
| A10034292 | MAY BEATY | STANOLIND OIL & GAS CO | 01/30/1954 | 17/57 | KEARNY | KS | 25S-38W SEC 17 |
| A10034299 | AMOCO PRODUCTION COMPANY | WHEATLAND ELECTRIC COOP INC | 10/16/1972 | UNRECORDED | KEARNY | KS | 24S-37W SEC 22: SW |
| A10034307 | GLASER, E.L. | STANOLIND OIL & GAS CO | 08/17/1948 | 14/541 | KEARNY | KS | 26S-37W SEC 14: S2 |
| A10034308 | BEATY, R.T. & OLIVE M | STANOLIND OIL & GAS CO | 01/12/1953 | 16/499 | KEARNY | KS | 25S-38W SEC 22: NE |
| A10034311 | AMOCO PRODUCTION COMPANY | WHEATLAND ELECTRIC COOP INC | 04/09/1979 | UNRECORDED | KEARNY | KS | 24S-36W SEC 22 |
| A10034312 | POST CORPORATION | AMOCO PRODUCTION COMPANY | 11/27/1989 | 89/167 | KEARNY | KS | 23S-37W SEC 26: SW |
| A10034315 | WHEATLAND ELECTRIC COOPERATIVE INC | UNKNOWN OWNER | 01/17/1978 | UNRECORDED | KEARNY | KS | 25S-38W SEC 20 |
| A10034316 | AMOCO PRODUCTION COMPANY | WHEATLAND ELECTRIC COOP INC | 12/29/1988 | UNRECORDED | KEARNY | KS | 23S-36W SEC 30: NE |
| A10034317 | BEATY, R. T., ET AL | STANOLIND OIL & GAS CO | 09/23/1952 | 16/334 | KEARNY | KS | 25S-37W SEC 20: E2 |
| A10034321 | WHEATLAND ELECTRIC COOPERATIVE INC | AMOCO PRODUCTION COMPANY | 01/09/1978 | UNRECORDED | KEARNY | KS | 25S-38W SEC 21 |
| A10034322 | WHEATLAND ELECTRIC COOPERATIVE INC | UNKNOWN OWNER | 09/20/1978 | UNRECORDED | KEARNY | KS | 23S-36W SEC 33: SE |

| CONTRACTS CODE | GRANTOR | GRANTEE | CONTRACT DATE | RECORDING | COUNTY | STATE | LEGAL DESCRIPTION |
|---|---|---|---|---|---|---|---|
| A10034325 | AMOCO PRODUCTION COMPANY | PIONEER COOPERATIVE ASSOCIATION INC | 11/04/1976 | UNRECORDED | KEARNY | KS | 25S-38W SEC 29 |
| A10034329 | HOENER, E. L., ET AL | AMOCO PRODUCTION COMPANY | 11/30/1989 | UNRECORDED | KEARNY | KS | 23S-37W SEC 31: NW , 23S-37W SEC 31: NE , 23S-37W SEC 31: SW |
| A10034331 | CLARENCE AND KATIE PLOEGER | PAN AMERICAN PETROLEUM CORPORATION | 05/14/1968 | 21/427 | KEARNY | KS | 22S-38W SEC 25: NW |
| A10034334 | AMOCO PRODUCTION COMPANY | WHEATLAND ELECTRIC COOP INC | 08/02/1988 | UNRECORDED | KEARNY | KS | 23S-35W SEC 31: NE |
| A10034337 | AMOCO PRODUCTION COMPANY | WHEATLAND ELECTRIC COOP INC | 12/01/1976 | UNRECORDED | KEARNY | KS | 24S-37W SEC 10 , 24S-36W SEC 31 , 24S-37W SEC 11 , 25S-37W SEC 11 , 24S-37W SEC 23 , 25S-37W SEC 4 , 25S-36W SEC 7 |
| A10034338 | WAECHTER, LELAND C & DELIA M | STANOLIND OIL & GAS CO | 04/24/1948 | 14/542 | KEARNY | KS | 26S-37W SEC 17: N2 |
| A10034340 | RAYL, JOSEPHINE | AMOCO PRODUCTION COMPANY | 11/28/1989 | UNRECORDED | KEARNY | KS | 23S-37W SEC 32: SE , 23S-37W SEC 32: NE |
| A10034341 | AMOCO PRODUCTION COMPANY | WHEATLAND ELECTRIC COOP INC | 03/18/1986 | UNRECORDED | KEARNY | KS | 25S-37W SEC 30 |
| A10034343 | AMOCO PRODUCTION COMPANY | WHEATLAND ELECTRIC COOP INC | 01/12/1978 | UNRECORDED | KEARNY | KS | 25S-37W SEC 26 , 25S-37W SEC 16 , 25S-37W SEC 31 , 25S-37W SEC 21 |
| A10034344 | O K LAND COMPANY, ET AL | BP AMERICA PRODUCTION CO | 11/30/1989 | UNRECORDED | KEARNY | KS | 24S-37W SEC 6: NW |
| A10034345 | AMOCO PRODUCTION COMPANY | WHEATLAND ELECTRIC COOP INC | 06/21/1977 | UNRECORDED | KEARNY | KS | 23S-37W SEC 32 |
| A10034350 | KLEEMAN, JEANE | AMOCO PRODUCTION COMPANY | 12/04/1989 | UNRECORDED | KEARNY | KS | 23S-38W SEC 35: NW |
| A10034353 | WHEATLAND ELECTRIC COOPERATIVE INC | AMOCO PRODUCTION COMPANY | 05/30/1975 | UNRECORDED | KEARNY | KS | 24S-38W SEC 3 , 23S-38W SEC 35: SW |
| A10034355 | AMOCO PRODUCTION COMPANY | WHEATLAND ELECTRIC COOP INC | 01/12/1978 | UNRECORDED | KEARNY | KS | 25S-38W SEC 18 , 25S-38W SEC 12 , 25S-38W SEC 19 , 25S-38W SEC 17 , 25S-38W SEC 21 , 25S-38W SEC 8 |
| A10034358 | WHEATLAND ELECTRIC COOPERATIVE INC | UNKNOWN OWNER | 07/10/1979 | UNRECORDED | KEARNY | KS | 23S-36W SEC 25: NW |
| A10034360 | WHEATLAND ELECTRIC COOPERATIVE INC | AMOCO PRODUCTION COMPANY | 08/26/1977 | UNRECORDED | KEARNY | KS | 24S-37W SEC 22: SE |
| A10034367 | AMOCO PRODUCTION COMPANY | PIONEER COOPERATIVE ASSOCIATION INC | 02/11/1976 | UNRECORDED | KEARNY | KS | 26S-37W SEC 8 , 26S-37W SEC 15 , 26S-38W SEC 10 , 26S-37W SEC 7 , 26S-37W SEC 9 |
| A10034372 | AMOCO PRODUCTION COMPANY | WHEATLAND ELECTRIC COOP INC | 08/02/1988 | UNRECORDED | KEARNY | KS | 24S-35W SEC 17: SW |
| A10034373 | WHEATLAND ELECTRIC COOPERATIVE INC | UNKNOWN OWNER | 10/04/1978 | UNRECORDED | KEARNY | KS | 23S-36W SEC 17: SW , 23S-36W SEC 20: NE , 23S-36W SEC 19: SW , 23S-36W SEC 22: SW , 23S-36W SEC 29: SE , 23S-36W SEC 30: SW , 23S-36W SEC 32: SW , 23S-36W SEC 33: SE , 23S-36W SEC 35: SW , 23S-36W SEC 34: SW , 23S-36W SEC 8: SE , 24S-37W SEC 24: SW |
| A10034378 | WHEATLAND ELECTRIC COOPERATIVE INC | AMOCO PRODUCTION COMPANY | 01/09/1978 | UNRECORDED | KEARNY | KS | 25S-38W SEC 22 |
| A10034382 | WHEATLAND ELECTRIC COOPERATIVE INC | UNKNOWN OWNER | 09/10/1979 | UNRECORDED | KEARNY | KS | 24S-37W SEC 9 |
| A10034390 | AMOCO PRODUCTION COMPANY | WHEATLAND ELECTRIC COOP INC | 11/16/1976 | UNRECORDED | KEARNY | KS | 25S-37W SEC 11: NE |
| A10034395 | WAECHTER, LELAND C & DELLA M ET AL | STANOLIND OIL & GAS CO | 04/24/1948 | 14/542 | KEARNY | KS | 26S-37W SEC 17: N2 |

| CONTRACTS CODE | GRANTOR | GRANTEE | CONTRACT DATE | RECORDING | COUNTY | STATE | LEGAL DESCRIPTION |
|---|---|---|---|---|---|---|---|
| A10034401 | WHEATLAND ELECTRIC COOPERATIVE INC | UNKNOWN OWNER | 11/25/1980 | UNRECORDED | KEARNY | KS | 26S-36W SEC 4: SW |
| A10034412 | WHEATLAND ELECTRIC COOPERATIVE INC | AMOCO PRODUCTION COMPANY | 01/09/1978 | UNRECORDED | KEARNY | KS | 25S-38W SEC 20 |
| A10034416 | C. WARNER, ET UX & M. GRABER, ET U | AMOCO PRODUCTION COMPANY | 05/29/1975 | 26/631 | KEARNY | KS | 26S-38W SEC 16: SW |
| A10034420 | GLASER, E.L. | STANOLIND OIL & GAS CO | 08/17/1948 | 14/541 | KEARNY | KS | 26S-38W SEC 13: S2 , 26S-38W SEC 14: S2 |
| A10034429 | WHEATLAND ELECTRIC COOPERATIVE INC | UNKNOWN OWNER | 08/23/1979 | UNRECORDED | KEARNY | KS | 24S-37W SEC 9: NE |
| A10034431 | AMOCO PRODUCTION COMPANY | WHEATLAND ELECTRIC COOP INC | 03/22/1976 | UNRECORDED | KEARNY | KS | 23S-37W SEC 12 |
| A10034435 | AMOCO PRODUCTION COMPANY | PIONEER COOPERATIVE ASSOCIATION INC | 12/03/1973 | UNRECORDED | KEARNY | KS | 26S-38W SEC 15 |
| A10034436 | KLEEMAN, JEANE | AMOCO PRODUCTION COMPANY | 12/04/1989 | 89/159 | KEARNY | KS | 23S-38W SEC 35: NW |
| A10034437 | AMOCO PRODUCTION COMPANY | WHEATLAND ELECTRIC COOP INC | 11/16/1976 | UNRECORDED | KEARNY | KS | 24S-37W SEC 10: NE |
| A10034440 | AMOCO PRODUCTION COMPANY | WHEATLAND ELECTRIC COOP INC | 07/17/1976 | UNRECORDED | KEARNY | KS | 25S-37W SEC 14 , 24S-37W SEC 15 |
| A10034443 | MCKINNEY, IDA H., ET AL | STANOLIND OIL & GAS CO | 05/21/1952 | 16/288 , 16/294 , 16/290 , 16/292 | KEARNY | KS | 26S-38W SEC 3 |
| A10034445 | SOCIETY OF THE PRECIOUS BLOOD, ET A | BP AMERICA PRODUCTION CO | 12/04/1989 | 89/149 | KEARNY | KS | 24S-38W SEC 1: NE , 24S-38W SEC 1: NW |
| A10034447 | AMOCO PRODUCTION COMPANY | WHEATLAND ELECTRIC COOP INC | 01/27/1978 | UNRECORDED | KEARNY | KS | 22S-38W SEC 25 |
| A10034448 | SMITH, LOUISE CORBETT & LEWIS M | STANOLIND OIL & GAS CO | 12/27/1949 | 15/220 | KEARNY | KS | 24S-35W SEC 16: E2NE , 24S-35W SEC 16: E2SE |
| A10034449 | WHEATLAND ELECTRIC COOPERATIVE INC | AMOCO PRODUCTION COMPANY | 08/03/1973 | UNRECORDED | KEARNY | KS | 24S-35W SEC 5: SE |
| A10034454 | AMOCO PRODUCTION COMPANY | PIONEER COOPERATIVE ASSOCIATION INC | 10/01/1976 | UNRECORDED | KEARNY | KS | 26S-37W SEC 4 , 26S-37W SEC 6 , 26S-37W SEC 5 , 26S-38W SEC 1 , 26S-38W SEC 3 |
| A10034455 | WHEATLAND ELECTRIC COOPERATIVE INC | AMOCO PRODUCTION COMPANY | 01/09/1978 | UNRECORDED | KEARNY | KS | 25S-38W SEC 12 |
| A10034458 | WHEATLAND ELECTRIC COOPERATIVE INC | AMOCO PRODUCTION COMPANY | 12/06/1977 | UNRECORDED | KEARNY | KS | 25S-37W SEC 26: NE |
| A10034460 | ROHLMAN, RAY | AMOCO PRODUCTION COMPANY | 12/04/1989 | 89/153 | KEARNY | KS | 23S-38W SEC 35: SW , 23S-38W SEC 35: NW , 24S-38W SEC 3: NE , 23S-38W SEC 35: SE |
| A10034462 | AMOCO PRODUCTION CORPORATION | WHEATLAND ELECTRIC COOP INC | 01/09/1978 | UNRECORDED | KEARNY | KS | 25S-38W SEC 19 |
| A10034463 | WHEATLAND ELECTRIC COOPERATIVE INC | AMOCO PRODUCTION COMPANY | 07/12/1976 | UNRECORDED | KEARNY | KS | 24S-37W SEC 31: SE |
| A10034464 | AMOCO PRODUCTION COMPANY | WHEATLAND ELECTRIC COOP INC | 01/25/1989 | UNRECORDED | KEARNY | KS | 24S-38W SEC 1: NW |
| A10034470 | R.T. AND OLIVE M. BEATY | STANOLIND OIL & GAS CO | 11/10/1953 | 17/3 | KEARNY | KS | 25S-38W SEC 10 |
| A10034471 | WHEATLAND ELECTRIC COOPERATIVE INC | UNKNOWN OWNER | 08/23/1979 | UNRECORDED | KEARNY | KS | 23S-37W SEC 3: SE |
| A10034474 | WHEATLAND ELECTRIC COOPERATIVE INC | AMOCO PRODUCTION COMPANY | 08/17/1977 | UNRECORDED | KEARNY | KS | 24S-37W SEC 5: S2 |
| A10034476 | WHEATLAND ELECTRIC COOPERATIVE INC | AMOCO PRODUCTION COMPANY | 01/27/1988 | UNRECORDED | KEARNY | KS | 25S-38W SEC 7: NW |

| CONTRACTS CODE | GRANTOR | GRANTEE | CONTRACT DATE | RECORDING | COUNTY | STATE | LEGAL DESCRIPTION |
|---|---|---|---|---|---|---|---|
| A10034479 | WHEATLAND ELECTRIC COOPERATIVE INC | UNKNOWN OWNER | 04/07/1980 | UNRECORDED | KEARNY | KS | 22S-36W SEC 25 |
| A10034482 | AMOCO PRODUCTION COMPANY | WHEATLAND ELECTRIC COOP INC | 07/29/1975 | UNRECORDED | KEARNY | KS | 25S-38W SEC 5 |
| A10034484 | WHEATLAND ELECTRIC COOPERATIVE INC | UNKNOWN OWNER | 07/10/1980 | UNRECORDED | KEARNY | KS | 22S-38W SEC 25: NE , 22S-38W SEC 25: SE , 22S-38W SEC 25: NW , 22S-38W SEC 25: SW |
| A10034492 | AMOCO PRODUCTION COMPANY | WHEATLAND ELECTRIC COOP INC | 05/20/1976 | UNRECORDED | KEARNY | KS | 25S-37W SEC 12 , 24S-37W SEC 35 , 25S-37W SEC 7 |
| A10034495 | MAY BEATY | STANOLIND OIL & GAS CO | 04/24/1952 | 16/268 | KEARNY | KS | 25S-38W SEC 34 |
| A10034499 | WAECHTER, WALTER | AMOCO PRODUCTION COMPANY | 01/22/1991 | UNRECORDED | KEARNY | KS | 26S-37W SEC 1: NE , 26S-37W SEC 1: SW , 26S-37W SEC 1: NW , 26S-37W SEC 1: SE |
| A10034507 | WHEATLAND ELECTRIC COOPERATIVE INC | UNKNOWN OWNER | 11/25/1980 | UNRECORDED | KEARNY | KS | 26S-36W SEC 9: NE |
| A10034509 | AMOCO PRODUCTION COMPANY | WHEATLAND ELECTRIC COOP INC | 08/12/1971 | UNRECORDED | KEARNY | KS | 24S-35W SEC 23: SWNE |
| A10034513 | SMITH, CELIA M | STANOLIND OIL & GAS CO | 04/17/1948 | 14/399 | KEARNY | KS | 26S-37W SEC 15: W2 |
| A10034514 | BEATY, R.T. & OLIVE M | STANOLIND OIL & GAS CO | 01/12/1953 | 16/400 | KEARNY | KS | 25S-38W SEC 22: NE |
| A10034522 | BEATY, R. T., ET AL | STANOLIND OIL & GAS CO | 09/23/1952 | 16/336 | KEARNY | KS | 25S-37W SEC 18 |
| A10034524 | AMOCO PRODUCTION COMPANY | WHEATLAND ELECTRIC COOP INC | 04/01/1976 | UNRECORDED | KEARNY | KS | 23S-37W SEC 12 |
| A10034525 | WHEATLAND ELECTRIC COOPERATIVE INC | AMOCO PRODUCTION CO | 09/02/1993 | UNRECORDED | KEARNY | KS | 22S-38W SEC 25: NW |
| A10034526 | WAECHTER, CARL | AMOCO PRODUCTION COMPANY | 01/22/1991 | UNRECORDED | KEARNY | KS | 26S-37W SEC 4: NW , 26S-37W SEC 4: NE , 26S-37W SEC 5: NW , 26S-37W SEC 4: SE , 26S-37W SEC 5: SE , 26S-37W SEC 4: SW , 26S-37W SEC 5: SW , 26S-37W SEC 5: NE |
| A10034531 | AMOCO PRODUCTION COMPANY | WHEATLAND ELECTRIC COOP INC | 06/30/1977 | UNRECORDED | KEARNY | KS | 24S-36W SEC 30: SE |
| A10034534 | WHEATLAND ELECTRIC COOPERATIVE INC | UNKNOWN OWNER | 08/08/1979 | UNRECORDED | KEARNY | KS | 23S-36W SEC 25 |
| A10034537 | WHEATLAND ELECTRIC COOPERATIVE INC | UNKNOWN OWNER | 09/20/1978 | UNRECORDED | KEARNY | KS | 23S-36W SEC 32: SW |
| A10034539 | BRADNER A TATE | VASTAR RESOURCES INC | 07/24/1997 | 166/17 | KEARNY | KS | T25S-R37W SEC 17: SWSE, A TRACT 100 FEET BY 100 FEET |
| A10034544 | DODGE CITY HUNTING CLUB | STANOLIND OIL & GAS CO | 12/23/1949 | 15/219 | KEARNY | KS | 24S-35W SEC 16: NW , 24S-35W SEC 17: NE |
| A10034550 | AMOCO PRODUCTION COMPANY | WHEATLAND ELECTRIC COOP INC | 03/07/1979 | UNRECORDED | KEARNY | KS | 23S-37W SEC 20 |
| A10034560 | E. L. HOENER ESTATE, ET AL | AMOCO PRODUCTION COMPANY | 11/30/1989 | 89/151 | KEARNY | KS | 23S-37W SEC 31: N2 , 23S-37W SEC 31: SW |
| A10034563 | SAUER, MARGUERIETE | AMOCO PRODUCTION COMPANY | 11/27/1989 | 89/169 | KEARNY | KS | 23S-37W SEC 27: NE |
| A10034568 | WHEATLAND ELECTRIC COOPERATIVE INC | AMOCO PRODUCTION CO | 12/28/1988 | UNRECORDED | KEARNY | KS | 23S-37W SEC 32: NE |
| A10034570 | WHEATLAND ELECTRIC COOPERATIVE INC | AMOCO PRODUCTION COMPANY | 11/16/1973 | UNRECORDED | KEARNY | KS | 24S-35W SEC 15: SE |
| A10034580 | AMOCO PRODUCTION COMPANY | WHEATLAND ELECTRIC COOP INC | 03/27/1973 | UNRECORDED | KEARNY | KS | 23S-35W SEC 4 |
| A10034584 | AMOCO PRODUCTION COMPANY | WHEATLAND ELECTRIC COOP INC | 08/03/1973 | UNRECORDED | KEARNY | KS | 24S-35W SEC 5 |
| A10034590 | SMITH, CELIA M | STANOLIND OIL & GAS CO | 04/17/1948 | 14/399 | KEARNY | KS | 26S-37W SEC 15: W2 |

| CONTRACTS CODE | GRANTOR | GRANTEE | CONTRACT DATE | RECORDING | COUNTY | STATE | LEGAL DESCRIPTION |
|---|---|---|---|---|---|---|---|
| A10034591 | WHEATLAND ELECTRIC COOPERATIVE INC | AMOCO PRODUCTION COMPANY | 06/30/1977 | UNRECORDED | KEARNY | KS | 24S-37W SEC 2: SW |
| A10034594 | WHEATLAND ELECTRIC COOPERATIVE INC | UNKNOWN OWNER | 08/23/1979 | UNRECORDED | KEARNY | KS | 23S-37W SEC 11: NW |
| A10034595 | AMOCO PRODUCTION COMPANY | WHEATLAND ELECTRIC COOP INC | 08/14/1972 | UNRECORDED | KEARNY | KS | 24S-37W SEC 31 |
| A10034597 | ROTHWELL, T.F. & WRIGHT MORROW TRUS | STANOLIND OIL & GAS CO | 10/09/1948 | 15/461 | KEARNY | KS | 26S-37W SEC 15: NE |
| A10034599 | AMOCO PRODUCTION COMPANY | WHEATLAND ELECTRIC COOP INC | 03/18/1986 | UNRECORDED | KEARNY | KS | 25S-37W SEC 28 |
| A10034605 | MCKINNEY, IDA W & GEORGE T | STANOLIND OIL & GAS CO | 05/21/1952 | 16/294 | KEARNY | KS | 25S-38W SEC 36 , 26S-38W SEC 26 |
| A10034616 | WHEATLAND ELECTRIC COOPERATIVE INC | UNKNOWN OWNER | 11/20/1978 | UNRECORDED | KEARNY | KS | 024S-37W SEC 34 |
| A10034625 | WHEATLAND ELECTRIC COOPERATIVE INC | AMOCO PRODUCTION COMPANY | 04/07/1977 | UNRECORDED | KEARNY | KS | 24S-37W SEC 21: SE |
| A10034626 | AMOCO PRODUCTION COMPANY | WHEATLAND ELECTRIC COOP INC | 10/18/1988 | UNRECORDED | KEARNY | KS | 23S-37W SEC 19: SW |
| A10034630 | WHEATLAND ELECTRIC COOPERATIVE INC | AMOCO PRODUCTION COMPANY | 12/30/1987 | UNRECORDED | KEARNY | KS | 23S-36W SEC 10 |
| A10034637 | AMOCO PRODUCTION COMPANY | WHEATLAND ELECTRIC COOP INC | 08/01/1980 | UNRECORDED | KEARNY | KS | 23S-38W SEC 13 |
| A10034638 | BEATY MAY | STANOLIND OIL & GAS CO | 04/30/1953 | 16/511 | KEARNY | KS | 25S-38W SEC 20 |
| A10034641 | AMOCO PRODUCTION COMPANY | WHEATLAND ELECTRIC COOP INC | 11/16/1976 | UNRECORDED | KEARNY | KS | 25S-37W SEC 4: NE |
| A10034643 | AMOCO PRODUCTION COMPANY | WHEATLAND ELECTRIC COOP INC | 11/16/1976 | UNRECORDED | KEARNY | KS | 25S-36W SEC 7 |
| A10034644 | WHEATLAND ELECTRIC COOPERATIVE INC | AMOCO PRODUCTION COMPANY | 10/01/1974 | UNRECORDED | KEARNY | KS | 23S-36W SEC 22 |
| A10034646 | AMOCO PRODUCTION COMPANY | WHEATLAND ELECTRIC COOP INC | 06/30/1977 | UNRECORDED | KEARNY | KS | 24S-37W SEC 3: SE |
| A10034652 | WHEATLAND ELECTRIC COOPERATIVE INC | AMOCO PRODUCTION COMPANY | 11/21/1977 | UNRECORDED | KEARNY | KS | 23S-38W SEC 28: SW |
| A10034657 | AMOCO PRODUCTION COMPANY | WHEATLAND ELECTRIC COOP INC | 10/08/1976 | UNRECORDED | KEARNY | KS | 24S-37W SEC 27: W2 |
| A10034659 | ROTHWELL, T.F. & WRIGHT-MORROW TRUS | STANOLIND OIL & GAS CO | 10/09/1948 | 15/461 | KEARNY | KS | 26S-37W SEC 15: NE |
| A10034660 | AMOCO PRODUCTION COMPANY | PIONEER COOPERATIVE ASSOCIATION INC | 11/21/1977 | UNRECORDED | KEARNY | KS | 25S-38W SEC 31 |
| A10034665 | BEATY MAY | STANOLIND OIL & GAS CO | 04/30/1953 | 16/506 | KEARNY | KS | 25S-38W SEC 20 |
| A10034669 | AMOCO PRODUCTION COMPANY, ET AL | WHEATLAND ELECTRIC COOP INC | 08/18/1976 | UNRECORDED | KEARNY | KS | 25S-38W SEC 6 |
| A10034671 | KENNETH MYERS | WHEATLAND ELECTRIC COOP INC | 08/10/1984 | UNRECORDED | KEARNY | KS | 24S-37W SEC 30: NW |
| A10034676 | WHEATLAND ELECTRIC COOPERATIVE INC | UNKNOWN OWNER | 11/30/1978 | UNRECORDED | KEARNY | KS | 24S-36W SEC 15: SE , 23S-36W SEC 8: SE , 24S-37W SEC 34: SE , 25S-37W SEC 3: NW |
| A10034678 | WHEATLAND ELECTRIC COOPERATIVE INC | AMOCO PRODUCTION COMPANY | 11/21/1977 | UNRECORDED | KEARNY | KS | 23S-38W SEC 22: SE |
| A10034692 | AMOCO PRODUCTION COMPANY | WHEATLAND ELECTRIC COOP INC | 02/18/1976 | UNRECORDED | KEARNY | KS | 25S-38W SEC 11 |

| CONTRACTS CODE | GRANTOR | GRANTEE | CONTRACT DATE | RECORDING | COUNTY | STATE | LEGAL DESCRIPTION |
|---|---|---|---|---|---|---|---|
| A10034701 | WHEATLAND ELECTRIC COOPERATIVE INC | AMOCO PRODUCTION COMPANY | 03/11/1977 | UNRECORDED | KEARNY | KS | 24S-37W SEC 36: SE |
| A10034702 | WHEATLAND ELECTRIC COOPERATIVE INC | AMOCO PRODUCTION COMPANY | 03/11/1977 | UNRECORDED | KEARNY | KS | 25S-37W SEC 35: SE |
| A10034703 | WHEATLAND ELECTRIC COOPERATIVE INC | UNKNOWN OWNER | 12/06/1977 | UNRECORDED | KEARNY | KS | 25S-37W SEC 21 |
| A10034705 | WHEATLAND ELECTRIC CCOPERATIVE INC | AMOCO PRODUCTION COMPANY | 01/30/1989 | UNRECORDED | KEARNY | KS | 25S-38W SEC 18: SENW |
| A10034709 | WHEATLAND ELECTRIC COOPERATIVE INC | AMOCO PRODUCTION COMPANY | 11/21/1977 | UNRECORDED | KEARNY | KS | 23S-38W SEC 21: SE |
| A10034716 | WHEATLAND ELECTRIC COOPERATIVE INC | AMOCO PRODUCTION COMPANY | 09/20/1993 | UNRECORDED | KEARNY | KS | 23S-36W SEC 29: SW |
| A10034725 | WHEATLAND ELECTRIC COOPERATIVE INC | AMOCO PRODUCTION COMPANY | 08/18/1976 | UNRECORDED | KEARNY | KS | 25S-38W SEC 7 |
| A10034728 | WHEATLAND ELECTRIC COOPERATIVE INC | UNKNOWN OWNER | 03/05/1979 | UNRECORDED | KEARNY | KS | 25S-38W SEC 11 |
| A10034732 | WHEATLAND ELECTRIC COOPERATIVE INC | AMOCO PRODUCTION COMPANY | 01/27/1988 | UNRECORDED | KEARNY | KS | 25S-38W SEC 6: NW |
| A10034734 | AMOCO PRODUCTION COMPANY | WHEATLAND ELECTRIC COOP INC | 01/17/1978 | UNRECORDED | KEARNY | KS | 25S-38W SEC 20 |
| A10034740 | WHEATLAND ELECTRIC COOPERATIVE INC | AMOCO PRODUCTION COMPANY | 12/06/1977 | UNRECORDED | KEARNY | KS | 25S-37W SEC 16: SW |
| A10034747 | WHEATLAND ELECTRIC COOPERATIVE INC | AMOCO PRODUCTION COMPANY | 07/12/1976 | UNRECORDED | KEARNY | KS | 23S-38W SEC 24: NE |
| A10034748 | HETZEL, MARY GERTRUDE | AMOCO PRODUCTION COMPANY | 05/09/1975 | 26/623 | KEARNY | KS | 26S-38W SEC 21: W2 |
| A10034753 | WHEATLAND ELECTRIC COOPERATIVE INC | AMOCO PRODUCTION COMPANY | 03/09/1973 | UNRECORDED | KEARNY | KS | 23S-35W SEC 17 |
| A10034762 | AMOCO PRODUCTION COMPANY | WHEATLAND ELECTRIC COOP INC | 06/27/1977 | UNRECORDED | KEARNY | KS | 23S-37W SEC 36 , 24S-36W SEC 19 , 24S-36W SEC 30 , 24S-37W SEC 2 |
| A10034767 | AMOCO PRODUCTION COMPANY | WHEATLAND ELECTRIC COOP INC | 11/16/1976 | UNRECORDED | KEARNY | KS | 24S-36W SEC 31: NE |
| A10034775 | TATE, BRADNER A. | VASTAR RESOURCES INC | 07/24/1997 | 166/17 | KEARNY | KS | 25S-37W SEC 17: SWSE |
| A10034776 | WHEATLAND ELECTRIC COOPERATIVE INC | UNKNOWN OWNER | 08/08/1979 | UNRECORDED | KEARNY | KS | 23S-36W SEC 18 |
| A10034779 | TATE, BRAD | AMOCO PRODUCTION COMPANY | 11/27/1989 | UNRECORDED | KEARNY | KS | 23S-37W SEC 29: NW , 23S-37W SEC 28: NW , 23S-37W SEC 29: NE , 23S-37W SEC 29: SE , 23S-37W SEC 29: SW |
| A10034782 | COONS, MATILDA C & J.S. | STANOLIND OIL & GAS CO | 02/28/1948 | 14/340 | KEARNY | KS | 26S-37W SEC 16: N2 |
| A10034783 | MCKINNEY, IDA W & GEORGE T | STANOLIND OIL & GAS CO | 05/21/1952 | 16/290 | KEARNY | KS | 25S-38W SEC 26 |
| A10034790 | EDWIN KLEEMAN TESTAMENTARY TRUST | BP AMERICA PRODUCTION COMPANY | 03/12/2007 | UNRECORDED | KEARNY | KS | 23S-36W SEC 24: SW |
| A10034791 | JACK KOPFMAN ET AL | BP AMERICA PRODUCTION COMPANY | 01/24/2006 | BK 219 PG 746 | KEARNY | KS | 25S-37W SEC 7: NE |
| A10034792 | CHARLES M RICE ET AL | BP AMERICA PRODUCTION COMPANY | 01/10/2007 | BK 219 PG 734 | KEARNY | KS | 24S-35W SEC 18: N2SE , 24S-35W SEC 18: S2NE |
| A10034793 | RONALD A EDGINGTON ET AL | BP AMERICA PRODUCTION COMPANY | 12/19/2006 | BK 219 PG 742 | KEARNY | KS | 26S-38W SEC 18: E2W2 |
| A10034855 | SAILE, MARLENE DEE | PEPCO | 04/04/1996 | BK 188 PG 235 | KEARNY | KS | 22S-34W SEC 8: SW |
| A10034857 | MENN GEORGIA ET AL | GULF OIL CORP | 05/17/1947 | BK 15 PG 197 | KEARNY | KS | 25S-37W SEC 3 |

| CONTRACTS CODE | GRANTOR | GRANTEE | CONTRACT DATE | RECORDING | COUNTY | STATE | LEGAL DESCRIPTION |
|---|---|---|---|---|---|---|---|
| A10034858 | LINGELBACH, LEWIS A TRUST ETAL | CHEVRON USA INC | 10/05/1989 | UNRECORDED | KEARNY | KS | 22S-35W SEC 18: SENENE |
| A10034859 | RONALD PETTZ ET UX | CHEVRON USA INC | 9/15/1989 | 89/13 | KEARNY | KS | 22S-35W SEC: 25 |
| A10034862 | VELMA L THOMAS ET AL | CHEVRON USA INC | 09/15/1989 | 88/559/BK 88 PG 559 | KEARNY | KS | 22S-35W SEC 30: NWNWSE |
| A10034915 | PIONEER ELECTRIC COOPERATIVE INC | LINN OPERATING INC | 04/23/2014 | UNRECORDED | KEARNY | KS | 26S-38W SEC 7: NE |
| A10035167 | RIDER RANCH INC | RIVIERA UPSTREAM LLC | 11/01/2018 | 288/632 | KEARNY | KS | 26S-38W SEC 21: NW |
| A10035183 | BP AMERICA PRODUCTION CO | LINN ENERGY HOLDINGS LLC | UNDATED | UNRECORDED | KEARNY | KS | 25S-37W SEC 18: N2SE |
| A10035203 | BP AMERICA PRODUCTION CO | LINN ENERGY HOLDINGS LLC | UNDATED | UNRECORDED | KEARNY | KS | 25S-37W SEC 18: N2SE |
| A10063861 | LAWRENCE N URIE ET UX | LINN ENERGY HOLDINGS LLC | 12/15/2015 | 270/769 | KEARNY | KS | T23S-R36W SEC 30: SW |
| A10077529 | WHITE ENTERPRISES INC | MOBIL OIL CORPORATION | 01/01/2000 | 166/227 | KEARNY | KS | T26S-R35W SEC 4: NE |
| A10077540 | FLORINE VINCENT ET VIR | EXXONMOBIL OIL CORPORATION | 01/27/1993 | UNRECORDED | KEARNY | KS | T24S-R37W SEC 28: NENENE |
| A10077547 | J CHARLES AND DIANNE JAEGER | SCOUT ENERGY GROUP III LP | 08/18/2022 | 312/241 | KEARNY | KS | T25S-R36W, SEC 35: SWSWSW |
| A10996062 | L-V FARMS | OSBORN HEIRS COMPANY | 12/02/2013 | UNRECORDED | KEARNY | KS | T23S-R37W SEC 21: NENWSE |
| A10996786 | SPIROS F FOTOPOULOS | W B OSBORN OPERATOR | 12/01/1979 | UNRECORDED | KEARNY | KS | T21S-R38W SEC 27: SW |
| A11457328 | MR AND MRS ROYCE D WILLIAMS | W B OSBORN OIL AND GAS OPERATIONS | 12/18/1978 | UNRECORDED | KEARNY | KS | T22S-R37W SEC 33: SE |
| A11518587 | ELSIE LU DAILEY, A SINGLE PERSON, AND PAUL E PLUMMER, JR, WHOSE WIFE IS LEAURA PLUMMER | W B OSBORN JR ET AL | 02/23/1981 | UNRECORDED | KEARNY | KS | T21S-R28W SEC 35: SE, NW |
| A11748950 | VICTOR B TATE ET AL | NORTHERN NATURAL GAS COMPANY | 04/12/1951 | 16/52 | KEARNY | KS | T26S-R36W SEC 32: SW |
| A11748992 | NANCY LEE EVANS ET AL | NORTHERN NATURAL GAS COMPANY | 08/11/1949 | 15/241 | KEARNY | KS | T26S-R36W SEC 10: N2 T26S-R36W SEC 9: SE T26S-R36W SEC 16: N2SW T26S-R36W SEC 17: SE T26S-R36W SEC 19: SE T26S-R36W SEC 20: SE |
| A11748993 | THE KANSAS MASONIC HOME | NORTHERN NATURAL GAS COMPANY | 08/20/1949 | 15/240 | KEARNY | KS | T25S-R36W SEC 36: S2 T26S-R36W SEC 2: N2 SW T26S-R36W SEC 3: SE |
| A11748994 | MARY THORNBROUGH ET AL | NORTHERN NATURAL GAS COMPANY | 08/25/1949 | 15/238 | KEARNY | KS | T25S-R35W SEC 20: ALL T25S-R35W SEC 29: ALL T25S-R35W SEC 31: NE, SW |
| A11748995 | GLADYS CAMPBELL ET AL | NORTHERN NATURAL GAS COMPANY | 08/25/1949 | 15/239 | KEARNY | KS | T25S-R35W SEC 30: S2 T25S-R35W SEC 31: NW |
| A11748996 | ESTATE OF CLARENCE R HOLDRIDGE | NORTHERN NATURAL GAS COMPANY | 07/15/1949 | 15/237 | KEARNY | KS | T25S-R35W SEC 21: N2 |
| A11748997 | CECIL A TATE ET AL | NORTHERN NATURAL GAS COMPANY | 07/29/1949 | 15/232 | KEARNY | KS | T25S-R35W SEC 11: NW T25S-R35W SEC 16: ALL |
| A11748998 | ESTATE OF FE DEAN | NORTHERN NATURAL GAS COMPANY | 08/15/1949 | 15/235 | KEARNY | KS | T25S-R35W SEC 10: S2 T25S-R35W SEC 15: NW |
| A11748999 | CARL CAMPBELL ET UX | NORTHERN NATURAL GAS COMPANY | 08/22/1949 | 15/234 | KEARNY | KS | T25S-R35W SEC 10: N2 |
| A11749000 | KRIETE FH | NORTHERN NATURAL GAS COMPANY | 07/15/1949 | 15/231 | KEARNY | KS | T25S-R35W SEC 2: ALL |
| A11749001 | LG WAGNER ET UX | NORTHERN NATURAL GAS COMPANY | 07/13/1949 | 15/230 | KEARNY | KS | T25S-R35W SEC 1: NW |

| CONTRACTS CODE | GRANTOR | GRANTEE | CONTRACT DATE | RECORDING | COUNTY | STATE | LEGAL DESCRIPTION |
|---|---|---|---|---|---|---|---|
| A11749002 | THE EXCHANGE NATIONAL BANK OF COLORADO SPRINGS | NORTHERN NATURAL GAS COMPANY | 07/15/1949 | 15/228 | KEARNY | KS | T24S-R35W SEC 36: ALL |
| A11749098 | VIOLET TATE ET AL | NORTHERN NATURAL GAS COMPANY | 05/28/1970 | 23/87 | KEARNY | KS | T26S-R36W SEC 32 |
| A11749139 | VICTOR TATE ET AL | NORTHERN NATURAL GAS COMPANY | 07/27/1956 | 17/557 | KEARNY | KS | T26S-R36W SEC 32 |
| A11749205 | MARY THORNBROUGH ET AL | NORTHERN NATURAL GAS COMPANY | 09/26/1951 | 16/169 | KEARNY | KS | T25S-R35W SEC 29 |
| A11749246 | PIONEER ELECTRIC COOPERATIVE INC | NORTHERN NATURAL GAS COMPANY | 09/30/1978 | UNKNOWN | KEARNY | KS | T26S-R36W SEC 32 |
| A11749252 | MARION R TATE ET AL | NORTHERN NATURAL GAS COMPANY | 04/16/1951 | 33/487 | KEARNY | KS | T26S-R36W SEC 32 |
| A11749253 | THE KANSAS STATE DEPARTMENT GAS COMPANY | NORTHERN NATURAL GAS COMPANY | 06/26/1973 | UNKNOWN | KEARNY | KS | T26S-R36W SEC 32 |
| A11749254 | NORTHERN NATURAL GAS COMPANY | THE PIONEER COOPERATIVE ASSO., INC. | 12/09/1977 | UNKNOWN | KEARNY | KS | T26S-R36W SEC 32 |
| A11749450 | WILLIAM BROADHURST AND FLOYD BROADHURST | NORTHERN NATURAL GAS COMPANY | 10/26/1949 | 15/260 | KEARNY | KS | T26S-R36W SEC 30: S2 |
| A11749451 | MAUD O GROSECLOSE | NORTHERN NATURAL GAS COMPANY | 07/15/1949 | 15/250 | KEARNY | KS | T26S-R36W SEC 30: N2 |
| A11749452 | MAXINE LEE SMITH AND LYNN SMITH | NORTHERN NATURAL GAS COMPANY | 10/30/1952 | 16/352 | KEARNY | KS | T26S-R36W SEC 19: SE |
| A11749453 | HENRY SUMMERS AND ALICE SUMMERS | NORTHERN NATURAL GAS COMPANY | 03/08/1951 | 16/51 | KEARNY | KS | T26S-R36W SEC 31: NE |
| A11749454 | VICTOR B TATE AND MARION B TATE ET AL | NORTHERN NATURAL GAS COMPANY | 04/12/1951 | 16/49 | KEARNY | KS | T26S-R36W SEC 32: SW |
| A11749455 | ETHEL LEE TOOMBS AND H E L TOOMBS | NORTHERN NATURAL GAS COMPANY | 11/01/1952 | 16/369 | KEARNY | KS | T26S-R36W SEC 19: SE |
| A11749517 | NANCY LEE EVANS ET AL | NORTHERN NATURAL GAS COMPANY | 08/11/1949 | 15/341 | KEARNY | KS | T26S-R36W SEC 10: 50' ROW ACROSS N2 T26S-R36W SEC 9: SE T26S-R36W SEC 17: SE T26S-R36W SEC 19: SE T26S-R36W SEC 20: ALL |
| A11749518 | BERTHA M FOSTER ET AL | NORTHERN NATURAL GAS COMPANY | 07/08/1949 | 15 PAGE 246 | KEARNY | KS | T26S-R36W SEC 10: SW |
| A11749519 | ISABELLE HAMPTON AND NORMAN F HAMPTON | NORTHERN NATURAL GAS COMPANY | 07/15/1949 | 15/248 | KEARNY | KS | T26S-R36W SEC 10: SW |
| A11973276 | DICK GRUSING | W B OSBORN OPERATOR | 02/01/1980 | UNRECORDED | KEARNY | KS | T24S-R38W SEC 30 |
| A13457312 | DONALD E SUMMERS | SCOUT ENERGY GROUP V LP | 12/05/2022 | 312/867 | KEARNY | KS | T22S-R37W SEC 19: NWNW AND MORE PARTICULARY DESCRIBED AS FOLLOWS: COMMENCING AT THE NW/C OF THE NW OF SAID SEC 19; THENCE SOUTH 00 DEG 10 MN 13 SEC EAST ALONG THE WEST LINE OF SAID NW FOR DISTANCE OF 30 FT TO TRUE POB; THENCE NORTH 89 DEG 45 MIN 19 SEC EAST FOR A DISTANCE OF 400 FT; THENCE SOUTH 00 DEG 10 MIN 13 SEC EAST FOR A DISTANCE OF 400 FT; THENCE SOUTH 89 DEG 45 MIN 19 SEC WEST FOR A DISTANCE OF 400 FT; THENCE NORTH 00 DEG 10 MIN 13 SEC WEST FOR A DISTANCE OF 400 FT TO TRUE POB AND CONTAINING 3.67 ACRES, M/L |

| CONTRACTS CODE | GRANTOR | GRANTEE | CONTRACT DATE | RECORDING | COUNTY | STATE | LEGAL DESCRIPTION |
|---|---|---|---|---|---|---|---|
| A13999569 | ERMA M ADAMSON ET AL | NORTHERN NATURAL GAS COMPANY | 01/17/1978 | 30/33 | KEARNY | KS | T21S - R36W SEC 22: NW |
| A13999571 | BONNIE E HIBBERT | NORTHERN NATURAL GAS COMPANY | 02/13/1978 | 30/289 | KEARNY | KS | T21S - R36W SEC 22: SW |
| A13999572 | KENNETH KYSAR ET UX | NORTHERN NATURAL GAS COMPANY | 01/13/1978 | 29/629 | KEARNY | KS | T21S - R36W SEC 27: NW |
| A13999573 | BEVERLY A HUTCHINS ET VIR | NORTHERN NATURAL GAS COMPANY | 01/13/1978 | MISC-30/273 | KEARNY | KS | T21S - R36W SEC 27: SW |
| A13999574 | MARILYN S BASGALL ET VIR | NORTHERN NATURAL GAS COMPANY | 01/13/1978 | MISC-30/277 | KEARNY | KS | T21S - R36W SEC 27: SW |
| A13999576 | GARY R FULMER ET UX | NORTHERN NATURAL GAS COMPANY | 01/13/1978 | MISC-30/281 | KEARNY | KS | T21S - R36W SEC 27: SW |
| A13999578 | JOE C COLLINS ET UX | NORTHERN NATURAL GAS COMPANY | 01/16/1978 | 29/681 | KEARNY | KS | T21S - R36W SEC 34: NW |
| A13999579 | J EDGAR HALLMAN ET UX | NORTHERN NATURAL GAS COMPANY | 02/01/1978 | 30/247 | KEARNY | KS | T21S - R36W SEC 34: SW |
| A13999580 | ERNEST GOERING ET UX | NORTHERN NATURAL GAS COMPANY | 01/20/1978 | 30/161 | KEARNY | KS | T21S - R37W SEC 27: N2SW |
| A13999581 | DAVID GOERING | NORTHERN NATURAL GAS COMPANY | 01/17/1978 | MISC-29/665 | KEARNY | KS | T21S - R37W SEC 28: SE T21S - R37W SEC 33: NE |
| A13999582 | DAVID GOERING | NORTHERN NATURAL GAS COMPANY | 10/13/1978 | MISC-32/411 | KEARNY | KS | T21S - R37W SEC 33: NE |
| A13999585 | RICHARD D VACHA ET UX | NORTHERN NATURAL GAS COMPANY | 01/16/1978 | MISC-29/659 | KEARNY | KS | T21S - R37W SEC 33: SE |
| A13999587 | ROSA-LEE P GHEENS ET AL | NORTHERN NATURAL GAS COMPANY | 10/06/1978 | MISC-32/423 | KEARNY | KS | T21S - R37W SEC 34: NE |
| A13999616 | E W CAMPBELL ET UX | NORTHERN NATURAL GAS COMPANY | 02/03/1954 | MISC-17/62 | KEARNY | KS | T22S - R35W SEC 8: SE |
| A13999617 | F J MILLER ET UX | NORTHERN NATURAL GAS COMPANY | 02/02/1954 | 17/63 | KEARNY | KS | T22S - R35W SEC 8: NE |
| A13999618 | WILLIAM T ROONEY JR ET UX | NORTHERN NATURAL GAS COMPANY | 01/23/1954 | 16/550 | KEARNY | KS | T22S - R35W SEC 8: NW |
| A13999619 | R RUSSELL PORTER ET AL | NORTHERN NATURAL GAS COMPANY | 05/10/1954 | 17/128 | KEARNY | KS | T22S - R35W SEC 11: SW |
| A13999620 | RALPH H MILLER ET UX | NORTHERN NATURAL GAS COMPANY | 05/12/1954 | MISC-17/108 | KEARNY | KS | T22S - R35W SEC 11: NW |
| A13999621 | ANNE ROONEY SHERMAN ET AL | NORTHERN NATURAL GAS COMPANY | 01/16/1952 | 16/181 | KEARNY | KS | T22S - R35W SEC 13: SE |
| A13999622 | ALICE M SHOWERS | NORTHERN NATURAL GAS COMPANY | 08/15/1951 | 16/109 | KEARNY | KS | T22S - R35W SEC 14: S2 |
| A13999623 | WILLIAM F HAVEL ET UX | NORTHERN NATURAL GAS COMPANY | 07/27/1951 | 16/108 | KEARNY | KS | T22S - R35W SEC 14: S2 |
| A13999624 | MAE DENTON ET VIR | NORTHERN NATURAL GAS COMPANY | 07/19/1951 | 16/107 | KEARNY | KS | T22S - R35W SEC 14: S2 |
| A13999625 | ANNA J HENNEBRY | NORTHERN NATURAL GAS COMPANY | 07/16/1951 | 16/106 | KEARNY | KS | T22S - R35W SEC 14: S2 |
| A13999626 | ELIZABETH CHRISTENSEN ET AL | NORTHERN NATURAL GAS COMPANY | 07/11/1951 | 16/105 | KEARNY | KS | T22S - R35W SEC 14: S2 |
| A13999627 | MARTIN SPRINGER ET AL | NORTHERN NATURAL GAS COMPANY | 05/10/1954 | MISC-17/110 | KEARNY | KS | T22S - R35W SEC 14: W2 |

| CONTRACTS CODE | GRANTOR | GRANTEE | CONTRACT DATE | RECORDING | COUNTY | STATE | LEGAL DESCRIPTION |
|---|---|---|---|---|---|---|---|
| A13999628 | ANNA J HENNEBRY | NORTHERN NATURAL GAS COMPANY | 08/31/1954 | 17/135 | KEARNY | KS | T22S - R35W SEC 14: W2 |
| A13999629 | MAE DENTON GILBERT ET VIR | NORTHERN NATURAL GAS COMPANY | 06/30/1954 | 17/119 | KEARNY | KS | T22S - R35W SEC 14: W2 |
| A13999630 | WILLIAM F HAVEL ET UX | NORTHERN NATURAL GAS COMPANY | 08/31/1954 | 17/136 | KEARNY | KS | T22S - R35W SEC 14: W2 |
| A13999631 | ROBERT G SHOWERS ET AL | NORTHERN NATURAL GAS COMPANY | 04/18/1955 | 17/232 | KEARNY | KS | T22S - R35W SEC 14: W2 |
| A13999632 | ROSE K SMITH ET VIR | NORTHERN NATURAL GAS COMPANY | 02/05/1954 | 16/551 | KEARNY | KS | T22S - R35W SEC 17: SE |
| A13999633 | R W MILLER ET AL | NORTHERN NATURAL GAS COMPANY | 02/05/1954 | 17/61 | KEARNY | KS | T22S - R35W SEC 17: NE |
| A13999634 | L A LINGELBACH ET UX | NORTHERN NATURAL GAS COMPANY | 08/26/1950 | 15/445 | KEARNY | KS | T22S - R35W SEC 18: NE |
| A13999635 | BESS H LANDER ET VIR | NORTHERN NATURAL GAS COMPANY | 08/19/1950 | 15/453 | KEARNY | KS | T22S - R35W SEC 18: SE |
| A13999636 | L A LINGELBACH ET UX | NORTHERN NATURAL GAS COMPANY | 08/26/1950 | 15/454 | KEARNY | KS | T22S - R35W SEC 18: NE |
| A13999637 | GUY V BUTLER ET UX | NORTHERN NATURAL GAS COMPANY | 07/12/1950 | 15/455 | KEARNY | KS | T22S - R35W SEC 19: E2 |
| A13999638 | GLADYS E CAMPBELL ET AL | NORTHERN NATURAL GAS COMPANY | 07/20/1951 | 16/101 | KEARNY | KS | T22S - R35W SEC 19: E2NW |
| A13999639 | GUY V BUTLER ET UX | NORTHERN NATURAL GAS COMPANY | 05/25/1950 | 15/390 | KEARNY | KS | T22S - R35W SEC 19: S2NE |
| A13999641 | LAWRENCE N GRAHAM ET UX | NORTHERN NATURAL GAS COMPANY | 10/19/1949 | 15/306 | KEARNY | KS | T22S - R35W SEC 23: S2S2 |
| A13999642 | LEONARD E GRAHAM ET UX | NORTHERN NATURAL GAS COMPANY | 10/19/1949 | 15/342 | KEARNY | KS | T22S - R35W SEC 23: N2S2 |
| A13999643 | LEONARD E GRAHAM ET UX | NORTHERN NATURAL GAS COMPANY | 10/19/1949 | 15/259 | KEARNY | KS | T22S - R35W SEC 23: N2S2 |
| A13999644 | R H MILLER ET UX | NORTHERN NATURAL GAS COMPANY | 08/05/1950 | 15/525 | KEARNY | KS | T22S - R35W SEC 24: SW |
| A13999645 | FOSTER ESKELUND ET UX | NORTHERN NATURAL GAS COMPANY | 07/13/1950 | 15/442 | KEARNY | KS | T22S - R35W SEC 24: SE |
| A13999646 | RALPH H MILLER ET UX | NORTHERN NATURAL GAS COMPANY | 06/07/1949 | 15/161 | KEARNY | KS | T22S - R35W SEC 24: SW |
| A13999647 | FOSTER ESKELUND ET UX | NORTHERN NATURAL GAS COMPANY | 07/13/1950 | 15/526 | KEARNY | KS | T22S - R35W SEC 24: SE |
| A13999648 | FOSTER ESKELUND ET UX | NORTHERN NATURAL GAS COMPANY | 07/13/1950 | 15/527 | KEARNY | KS | T22S - R35W SEC 24: SE |
| A13999649 | H E HUTTON ET UX | NORTHERN NATURAL GAS COMPANY | 07/24/1950 | 15/528 | KEARNY | KS | T22S - R35W SEC 24: NE |
| A13999650 | LESTER MCCOY ET UX | NORTHERN NATURAL GAS COMPANY | 03/20/1950 | 15/343 | KEARNY | KS | T22S - R35W SEC 25: SW |
| A13999652 | KEARNY COUNTY IRRIGATION DITCH COMPANY | NORTHERN NATURAL GAS COMPANY | 08/04/1949 | UNRECORDED | KEARNY | KS | T22S - R35W SEC 25: NE |
| A13999655 | LESTER MCCOY ET UX | NORTHERN NATURAL GAS COMPANY | 07/01/1949 | 15/159 | KEARNY | KS | T22S - R35W SEC 25 |

| CONTRACTS CODE | GRANTOR | GRANTEE | CONTRACT DATE | RECORDING | COUNTY | STATE | LEGAL DESCRIPTION |
|---|---|---|---|---|---|---|---|
| A13999657 | LESTER MCCOY ET UX | NORTHERN NATURAL GAS COMPANY | 03/20/1950 | 15/335 | KEARNY | KS | T22S - R35W SEC 25: NE T22S - R35W SEC 25: W2 |
| A13999658 | CLELL C COY ET UX | NORTHERN NATURAL GAS COMPANY | 08/22/1950 | 15/463 | KEARNY | KS | T22S - R35W SEC 26: NW |
| A13999660 | PHILIP SHELL | NORTHERN NATURAL GAS COMPANY | 10/10/1949 | 15/261 | KEARNY | KS | T22S - R35W SEC 26: E2SW |
| A13999662 | CLELL C COY ET UX | NORTHERN NATURAL GAS COMPANY | 08/22/1950 | 15/448 | KEARNY | KS | T22S - R35W SEC 26: N2 |
| A13999665 | C A LOUCKS ET UX | NORTHERN NATURAL GAS COMPANY | 08/23/1951 | 16/111 | KEARNY | KS | T22S - R35W SEC 30: E2SW |
| A13999667 | GILES S BUTLER | NORTHERN NATURAL GAS COMPANY | 06/22/1950 | 15/437 | KEARNY | KS | T22S - R35W SEC 30: E2 |
| A13999668 | GILES S BUTLER | NORTHERN NATURAL GAS COMPANY | 05/09/1951 | 16/110 | KEARNY | KS | T22S - R35W SEC 30: E2 |
| A13999670 | GILES S BUTLER | NORTHERN NATURAL GAS COMPANY | 06/22/1950 | 15/400 | KEARNY | KS | T22S - R35W SEC 30: SE |
| A13999690 | JAY LANDON ET UX | NORTHERN NATURAL GAS COMPANY | 10/14/1949 | 15/214 | KEARNY | KS | T22S - R35W SEC 36: SW |
| A13999691 | JAY LANDON ET UX | NORTHERN NATURAL GAS COMPANY | 10/14/1949 | 15/282 | KEARNY | KS | T22S - R35W SEC 36: SW |
| A13999692 | JAY LANDON ET AL | NORTHERN NATURAL GAS COMPANY | 10/19/1949 | 15/283 | KEARNY | KS | T22S - R35W SEC 36: NE |
| A13999695 | MAUD CORBETT KELL ET VIR | NORTHERN NATURAL GAS COMPANY | 10/20/1949 | 15/285 | KEARNY | KS | T22S - R35W SEC 36: NW |
| A13999697 | JAY LANDON ET UX | NORTHERN NATURAL GAS COMPANY | 06/22/1950 | 15/428 | KEARNY | KS | T22S - R35W SEC 36: SW |
| A13999712 | ENGLER FARMS INC | K N GAS GATHERING INC | 06/06/1997 | 152/345 | KEARNY | KS | T22S - R35W SEC 14: NW |
| A13999714 | WLSR INC | K N GAS GATHERING INC | 05/20/1997 | 152/343 | KEARNY | KS | T22S - R35W SEC 15: NE |
| A13999717 | FLORA E FLINTJER | NORTHERN NATURAL GAS COMPANY | 02/23/1978 | MISC-30/397 | KEARNY | KS | T22S - R36W SEC 3: SW |
| A13999719 | DIENST INC | NORTHERN NATURAL GAS COMPANY | 01/28/1978 | MISC-30/89 | KEARNY | KS | T22S - R36W SEC 10: NW |
| A13999721 | CARL ZIBELL ET AL | NORTHERN NATURAL GAS COMPANY | 01/23/1978 | MISC-30/95 | KEARNY | KS | T22S - R36W SEC 10: SW |
| A13999722 | J E LAWRENCE ET UX | NORTHERN NATURAL GAS COMPANY | 07/07/1952 | 16/321 | KEARNY | KS | T22S - R36W SEC 13: NE |
| A13999724 | CATHERINE VAN DOREN ET VIR | NORTHERN NATURAL GAS COMPANY | 07/02/1952 | 16/318 | KEARNY | KS | T22S - R36W SEC 13: SE |
| A13999726 | PEGGY DAVIS ET VIR | NORTHERN NATURAL GAS COMPANY | 01/19/1978 | MISC-29/685 | KEARNY | KS | T22S - R36W SEC 15: NW T22S - R36W SEC 17: SE |
| A13999731 | HELEN HILLYARD HOOVER ET AL | NORTHERN NATURAL GAS COMPANY | 01/27/1978 | MISC-30/157 | KEARNY | KS | T22S - R36W SEC 16: NE T22S - R36W SEC 16: SW |
| A13999734 | JAMES A PINEGAR ET UX | NORTHERN NATURAL GAS COMPANY | 01/14/1978 | MISC-29/621 | KEARNY | KS | T22S - R36W SEC 16: SE |
| A13999735 | JERRY STROUP ET UX | NORTHERN NATURAL GAS COMPANY | 10/03/1978 | MISC-32/115 | KEARNY | KS | T22S - R36W SEC 17: SW |
| A13999736 | JERRY D STROUP ET UX | NORTHERN NATURAL GAS COMPANY | 01/26/1978 | MISC-30/197 | KEARNY | KS | T22S - R36W SEC 17: SW |
| A13999737 | MAYBELLE J GROPP | NORTHERN NATURAL GAS COMPANY | 01/11/1978 | MISC-29/644 | KEARNY | KS | T22S - R36W SEC 18: W2NW |

| CONTRACTS CODE | GRANTOR | GRANTEE | CONTRACT DATE | RECORDING | COUNTY | STATE | LEGAL DESCRIPTION |
|---|---|---|---|---|---|---|---|
| A13999738 | MILLER FARMS INC | NORTHERN NATURAL GAS COMPANY | 01/26/1978 | MISC-30/137 | KEARNY | KS | T22S - R36W SEC 18: SE |
| A13999739 | BONNIE E HIBBERT | NORTHERN NATURAL GAS COMPANY | 02/13/1978 | MISC-30/285 | KEARNY | KS | T22S - R36W SEC 18: E2NW |
| A13999740 | FRED T & BARBARA B VEDDER LIVING TRUST | NORTHERN NATURAL GAS COMPANY | 09/12/1978 | 32/99 | KEARNY | KS | T22S - R36W SEC 32: NW |
| A13999741 | ALFRED J KELLY ET UX | NORTHERN NATURAL GAS COMPANY | 03/05/1993 | 137/61 | KEARNY | KS | T22S - R36W SEC 33: SE |
| A13999742 | F W CLAYPOOL ET UX | NORTHERN NATURAL GAS COMPANY | 07/21/1952 | 16/384 | KEARNY | KS | T22S - R36W SEC 35: SW |
| A13999743 | HENRY KLEEMAN ET UX | NORTHERN NATURAL GAS COMPANY | 07/15/1952 | 16/383 | KEARNY | KS | T22S - R36W SEC 35: NW |
| A13999744 | BERTHA M FOSTER ET AL | NORTHERN NATURAL GAS COMPANY | 07/11/1952 | 16/382 | KEARNY | KS | T22S - R36W SEC 35: NE |
| A13999745 | W D TROWBRIDGE ET AL | NORTHERN NATURAL GAS COMPANY | 06/27/1951 | 16/115 | KEARNY | KS | T22S - R36W SEC 36: SE |
| A13999746 | PEARL E MILES | NORTHERN NATURAL GAS COMPANY | 07/19/1978 | MISC-32/295 | KEARNY | KS | T22S - R37W SEC 2: SW |
| A13999747 | CHESTER REXFORD ET UX | NORTHERN NATURAL GAS COMPANY | 01/30/1978 | MISC-32/587 | KEARNY | KS | T22S - R37W SEC 4: SW |
| A13999748 | PEARL MILES ET VIR | NORTHERN NATURAL GAS COMPANY | 01/09/1978 | MISC-29/625 | KEARNY | KS | T22S - R37W SEC 10: NE T22S - R37W SEC 4: NE |
| A13999749 | AGNES L LOCKE ET VIR | NORTHERN NATURAL GAS COMPANY | 02/16/1978 | MISC-30/269 | KEARNY | KS | T22S - R37W SEC 4: SE T22S - R37W SEC 9: NE |
| A13999750 | FRANK J MILLER | NORTHERN NATURAL GAS COMPANY | 01/27/1978 | MISC-30/101 | KEARNY | KS | T22S - R37W SEC 5: SW |
| A13999751 | FRANK J MILLER | NORTHERN NATURAL GAS COMPANY | 01/27/1978 | 30/107 | KEARNY | KS | T22S - R37W SEC 5: SE |
| A13999752 | FRANK J MILLER | NORTHERN NATURAL GAS COMPANY | 01/27/1978 | 30/113 | KEARNY | KS | T22S - R37W SEC 6: SE |
| A13999753 | CHESTER REXFORD ET UX | NORTHERN NATURAL GAS COMPANY | 01/30/1978 | MISC-32/595 | KEARNY | KS | T22S - R37W SEC 6: E2SW |
| A13999754 | DIENST INC | NORTHERN NATURAL GAS COMPANY | 01/30/1978 | MISC-30/71 | KEARNY | KS | T22S - R37W SEC 10: NW |
| A13999755 | DIENST INC | NORTHERN NATURAL GAS COMPANY | 01/30/1978 | MISC-30/65 | KEARNY | KS | T22S - R37W SEC 10: SE |
| A13999756 | DIENST INC | NORTHERN NATURAL GAS COMPANY | 01/30/1978 | MISC-30/77 | KEARNY | KS | T22S - R37W SEC 11: SE |
| A13999757 | GORDON W CRONE ET UX | NORTHERN NATURAL GAS COMPANY | 07/19/1978 | MISC-32/291 | KEARNY | KS | T22S - R37W SEC 11: NW |
| A13999758 | CHESTER REXFORD ET UX | NORTHERN NATURAL GAS COMPANY | 07/31/1978 | MISC-32/285 | KEARNY | KS | T22S - R37W SEC 11: NWSW |
| A13999759 | CHESTER REXFORD ET UX | NORTHERN NATURAL GAS COMPANY | 01/30/1978 | MISC-32/603 | KEARNY | KS | T22S - R37W SEC 11: SW |
| A13999760 | MILLER FARMS INC | NORTHERN NATURAL GAS COMPANY | 01/26/1978 | MISC-30/119 | KEARNY | KS | T22S - R37W SEC 12: SW |
| A13999761 | MILLER FARMS INC | NORTHERN NATURAL GAS COMPANY | 01/26/1978 | MISC-30/125 | KEARNY | KS | T22S - R37W SEC 13: NW |
| A13999762 | MILLER FARMS INC | NORTHERN NATURAL GAS COMPANY | 01/26/1978 | MISC-30/131 | KEARNY | KS | T22S - R37W SEC 13: NE |

| CONTRACTS CODE | GRANTOR | GRANTEE | CONTRACT DATE | RECORDING | COUNTY | STATE | LEGAL DESCRIPTION |
|---|---|---|---|---|---|---|---|
| A13999763 | GORDON W CRONE ET UX | NORTHERN NATURAL GAS COMPANY | 01/09/1978 | MISC-29/617 | KEARNY | KS | T22S - R37W SEC 15: NE |
| A13999764 | RALPH A FRY ET UX | NORTHERN NATURAL GAS COMPANY | 01/31/1978 | MISC-32/619 | KEARNY | KS | T22S - R37W SEC 15: SE |
| A13999767 | STEVE BRAVDICA | NORTHERN NATURAL GAS COMPANY | 02/14/1995 | 136/355 | KEARNY | KS | T23S - R35W SEC 10: NE |
| A13999768 | MILLER FARMS | NORTHERN NATURAL GAS COMPANY | 12/13/1995 | 147/203 | KEARNY | KS | T23S - R35W SEC 10: NW |
| A13999769 | TED D MILLER ET UX | NORTHERN NATURAL GAS COMPANY | 09/30/1957 | 18/81 | KEARNY | KS | T23S - R35W SEC 10: NE |
| A13999770 | ROSAMOND EVES ET VIR | NORTHERN NATURAL GAS COMPANY | 09/30/1957 | 18/80 | KEARNY | KS | T23S - R35W SEC 10: SE |
| A13999771 | BLANCHE OWINGS ET VIR | NORTHERN NATURAL GAS COMPANY | 10/07/1957 | 18/79 | KEARNY | KS | T23S - R35W SEC 10: SW |
| A13999772 | MILLER FARMS INC | NORTHERN NATURAL GAS COMPANY | 01/09/1995 | 136/351 | KEARNY | KS | T23S - R35W SEC 10: NW |
| A13999773 | TED E MILLER ET UX | NORTHERN NATURAL GAS COMPANY | 06/30/1950 | 15/437 | KEARNY | KS | T23S - R35W SEC 10: NE |
| A13999774 | MAE ANDERSON | NORTHERN NATURAL GAS COMPANY | 06/21/1950 | 15/432 | KEARNY | KS | T23S - R35W SEC 11: NW |
| A13999775 | ERNEST L WHITE ET UX | NORTHERN NATURAL GAS COMPANY | 07/06/1950 | 15/435 | KEARNY | KS | T23S - R35W SEC 12: NW |
| A13999776 | B F HILL ET UX | NORTHERN NATURAL GAS COMPANY | 06/28/1950 | 15/434 | KEARNY | KS | T23S - R35W SEC 12: NW |
| A13999777 | DANLER BROTHERS | NORTHERN NATURAL GAS COMPANY | 07/29/1994 | 130/407 | KEARNY | KS | T23S - R35W SEC 12: E2 |
| A13999778 | B F HILL ET UX | NORTHERN NATURAL GAS COMPANY | 06/28/1950 | MISC-15/403 | KEARNY | KS | T23S - R35W SEC 12: NE |
| A13999779 | C A MARQUARDT ET UX | NORTHERN NATURAL GAS COMPANY | 07/09/1952 | 16/385 | KEARNY | KS | T23S - R36W SEC 2: NW |
| A13999780 | ALICE F MORRIS ET AL | NORTHERN NATURAL GAS COMPANY | 12/31/1952 | MISC-16/552 | KEARNY | KS | T23S - R36W SEC 3: E2 |
| A13999781 | LYDIA M GROVES ET VIR | NORTHERN NATURAL GAS COMPANY | 12/22/1952 | MISC-16/545 | KEARNY | KS | T23S - R36W SEC 3: E2 |
| A13999782 | NANCY DOLL ET AL | NORTHERN NATURAL GAS COMPANY | 12/30/1952 | MISC-16/546 | KEARNY | KS | T23S - R36W SEC 3: E2 |
| A13999783 | FRANK A DOLL ET UX | NORTHERN NATURAL GAS COMPANY | 05/25/1953 | MISC-16/549 | KEARNY | KS | T23S - R36W SEC 3: E2 |
| A13999784 | ERNST KLEEMAN ET UX | NORTHERN NATURAL GAS COMPANY | 12/17/1952 | MISC-16/386 | KEARNY | KS | T23S - R36W SEC 3: SW |
| A13999785 | ERNST KLEEMAN ET UX | NORTHERN NATURAL GAS COMPANY | 07/28/1954 | 17/120 | KEARNY | KS | T23S - R36W SEC 3: NW |
| A13999786 | EARL R DOEBBELING ET AL | NORTHERN NATURAL GAS COMPANY | 11/28/1977 | MISC-29/435 | KEARNY | KS | T23S - R36W SEC 9: E2 |
| A13999787 | PRESTON KYSAR ET UX | NORTHERN NATURAL GAS COMPANY | 12/17/1952 | MISC-16/322 | KEARNY | KS | T23S - R36W SEC 10: NW |
| A13999788 | H F DIENST ET AL | NORTHERN NATURAL GAS COMPANY | 07/29/1954 | 17/127 | KEARNY | KS | T22S - R36W SEC 34: SW |

| CONTRACTS CODE | GRANTOR | GRANTEE | CONTRACT DATE | RECORDING | COUNTY | STATE | LEGAL DESCRIPTION |
|---|---|---|---|---|---|---|---|
| A13999789 | J E LAWRENCE ET UX | KANSAS-NEBRASKA NATURAL GAS COMPANY INC | 05/09/1955 | 17/292 | KEARNY | KS | T22S - R36W SEC 11: SW |
| A13999790 | MEIER FAMILY REVOCABLE TRUST ET AL | ONEOK FIELD SERVICES COMPANY LLC | 09/25/2008 | 229/289 | KEARNY | KS | T24S - R35W SEC 30 |
| A13999791 | MEIER FAMILY REVOCABLE TRUST ET AL | ONEOK FIELD SERVICES COMPANY LLC | 10/24/2008 | 229/291 | KEARNY | KS | T24S - R35W SEC 30 |
| A13999792 | MEIER FAMILY REVOCABLE TRUST ET AL | ONEOK FIELD SERVICES COMPANY LLC | 10/24/2008 | 229/287 | KEARNY | KS | T24S - R35W SEC 30 |
| A13999793 | NORMAN S BIRD ET UX | KANSAS-NEBRASKA NATURAL GAS COMPANY INC | 02/03/1975 | MISC-26/409 | KEARNY | KS | T24S - R35W SEC 11: NW |
| A13999794 | NATIONAL ALFALFA DEHYDRATING & MILLING COMPANY | KANSAS-NEBRASKA NATURAL GAS COMPANY INC | 12/13/1950 | MISC-15/482 | KEARNY | KS | T24S - R35W SEC 11: SE |
| A13999795 | WILLIAM H HERR ET UX | KANSAS-NEBRASKA NATURAL GAS COMPANY INC | 10/16/1947 | MISC-14/369 | KEARNY | KS | T24S - R35W SEC 11: SW |
| A13999796 | THE GARDEN CITY COMPANY | KANSAS-NEBRASKA NATURAL GAS COMPANY INC | 10/16/1947 | MISC-14/368 | KEARNY | KS | T24S - R35W SEC 12: SW |
| A13999797 | J H MATHIES ET UX | KANSAS-NEBRASKA NATURAL GAS COMPANY INC | 11/25/1949 | MISC-15/227 | KEARNY | KS | T24S - R35W SEC 13: S2 |
| A13999798 | J E DALE ET AL | KANSAS-NEBRASKA NATURAL GAS COMPANY INC | 07/15/1971 | MISC-23/625 | KEARNY | KS | T24S - R35W SEC 13: NESE |
| A13999799 | JOHN WEBER | KANSAS-NEBRASKA NATURAL GAS COMPANY INC | 02/03/1944 | MISC-12/618 | KEARNY | KS | T24S - R35W SEC 21: SE |
| A13999800 | E F ESFELD ET AL | KANSAS-NEBRASKA NATURAL GAS COMPANY INC | 05/03/1947 | 14/108 | KEARNY | KS | T24S - R35W SEC 22: E2SW T24S - R35W SEC 22: SE T24S - R35W SEC 22: SWSW |
| A13999801 | THE GARDEN CITY COMPANY | KANSAS-NEBRASKA NATURAL GAS COMPANY INC | 11/13/1947 | MISC-14/367 | KEARNY | KS | T24S - R35W SEC 13 T24S - R35W SEC 24: NW |
| A13999802 | THOMAS S MILLER ET UX | KANSAS-NEBRASKA NATURAL GAS COMPANY INC | 03/11/1947 | 14/43 | KEARNY | KS | T24S - R35W SEC 10: S2 |
| A13999803 | VIRGINIA R ANDERSON ET AL | KANSAS-NEBRASKA NATURAL GAS COMPANY INC | 10/23/1967 | 22/363 | KEARNY | KS | T24S - R35W SEC 29: SW |
| A13999804 | FRITZ C SCHREIBVOGEL ET UX | KANSAS-NEBRASKA NATURAL GAS COMPANY INC | 03/13/1980 | MISC-34/199 | KEARNY | KS | T24S - R35W SEC 29: NW |
| A13999805 | MARY SCHIBBLEHUT NEWELL ET VIR | KANSAS-NEBRASKA NATURAL GAS COMPANY INC | 10/26/1967 | 22/367 | KEARNY | KS | T24S - R35W SEC 29: W2SE |

| CONTRACTS CODE | GRANTOR | GRANTEE | CONTRACT DATE | RECORDING | COUNTY | STATE | LEGAL DESCRIPTION |
|---|---|---|---|---|---|---|---|
| A13999806 | ELSIE WHITE ET AL | KANSAS-NEBRASKA NATURAL GAS COMPANY INC | 10/26/1967 | 22/369 | KEARNY | KS | T24S - R35W SEC 29: E2SE |
| A13999807 | E W HENKLE ET UX | KANSAS-NEBRASKA NATURAL GAS COMPANY INC | 12/15/1967 | 22/361 | KEARNY | KS | T24S - R35W SEC 30: SE |
| A13999808 | T H ORR ET UX | KANSAS-NEBRASKA NATURAL GAS COMPANY INC | 02/14/1947 | 14/30 | KEARNY | KS | T24S - R35W SEC 31: SW |
| A13999809 | WM W RITCHEY ET UX | KANSAS-NEBRASKA NATURAL GAS COMPANY INC | 01/30/1947 | 14/13 | KEARNY | KS | T24S - R35W SEC 32: SE |
| A13999810 | ROBERT G MORRIS ET UX | KANSAS-NEBRASKA NATURAL GAS COMPANY INC | 01/25/1947 | 14/14 | KEARNY | KS | T24S - R35W SEC 32: SW |
| A13999811 | A E WILLIS ET UX | KANSAS-NEBRASKA NATURAL GAS COMPANY INC | 11/02/1946 | MISC-14/25 | KEARNY | KS | T24S - R35W SEC 34: E2SW T24S - R35W SEC 34: S2NE T24S - R35W SEC 34: SE |
| A13999812 | ELLA MCKEY | KANSAS-NEBRASKA NATURAL GAS COMPANY INC | 11/26/1946 | MISC-14/24 | KEARNY | KS | T24S - R35W SEC 34: W2SW |
| A13999813 | ESTATE OF C C HAMLIN | KANSAS-NEBRASKA NATURAL GAS COMPANY INC | 07/02/1947 | 14/195 | KEARNY | KS | T24S - R35W SEC 36 |
| A13999814 | ANTHONY UNREIN TRUST ET AL | KN ENERGY INC | 01/23/1990 | 101/533 | KEARNY | KS | T24S - R35W SEC 33: SW |
| A13999815 | SHIRLEY LYTLE ET AL | KN ENERGY INC | 01/05/1990 | 101/531 | KEARNY | KS | T24S - R35W SEC 33: SE |
| A13999816 | DALE D KOEHN ET UX | KN ENERGY INC | 03/01/1990 | 1/89 | KEARNY | KS | T24S - R35W SEC 35: SW |
| A13999817 | JOHN HANCOCK MUTUAL LIFE INSURANCE CO | KN ENERGY INC | 09/29/1987 | MISC-41/175 | KEARNY | KS | T24S - R35W SEC 36: N2 T25S - R35W SEC 1: W2 T25S - R35W SEC 12: W2 |
| A13999818 | L C CATTLE INC | KN ENERGY INC | 05/08/1985 | MISC-39/403 | KEARNY | KS | T24S - R35W SEC 36: S2 |
| A13999819 | THE GARDEN CITY COMPANY | KN GAS GATHERING INC | 07/16/1997 | 151/417 | KEARNY | KS | T24S - R35W SEC 11: NW |
| A13999820 | MICHAEL UNREIN ET AL | KN GAS GATHERING INC | 10/09/1995 | 150/629 | KEARNY | KS | T24S - R35W SEC 13: NE |
| A13999821 | ROBERT W GLUNT TRUST | KN GAS GATHERING INC | 09/22/1997 | 152/457 | KEARNY | KS | T24S - R35W SEC 24: SE |
| A13999822 | DUANE E KOSTER ET UX | KN GAS GATHERING INC | 09/19/1997 | 152/455 | KEARNY | KS | T24S - R35W SEC 25: NE |
| A13999823 | JOSEPHINE ZRUBEK | KN GAS GATHERING INC | 10/10/1997 | 156/549 | KEARNY | KS | T24S - R35W SEC 26: SW |
| A13999824 | FREDERICK JOHN NUSS ET AL | KN GAS GATHERING INC | 11/10/1997 | 158/13 | KEARNY | KS | T24S - R35W SEC 26: NW |
| A13999825 | ROBERT ZRUBEK | KN GAS GATHERING INC | 10/10/1997 | 156/547 | KEARNY | KS | T24S - R35W SEC 26: SW |
| A13999826 | MARSHALL K SMITH ET UX | KN GAS GATHERING INC | 10/10/1997 | 156/551 | KEARNY | KS | T24S - R35W SEC 35: NW |
| A13999827 | DALE D KOEHN ET UX | KN GAS GATHERING INC | 10/10/1997 | 156/553 | KEARNY | KS | T24S - R35W SEC 35: SW |
| A13999836 | BEVERLY A MILLER | ONEOK FIELD SERVICES COMPANY LLC | 02/11/2001 | 176/33 | KEARNY | KS | T22S - R37W SEC 6: E2SW |
| A13999837 | KEARNY COUNTY COMMISSIONERS | KANSAS-NEBRASKA NATURAL GAS CO INC | 03/07/1983 | UNRECORDED | KEARNY | KS | T23S - R37W SEC 36 |
| A13999838 | STATE OF KANSAS | KN ENERGY INC | 07/10/1991 | UNRECORDED | KEARNY | KS | T24S - R35W SEC 11 |
| A13999839 | RATZLAFF INC | KN ENERGY INC | 10/30/1991 | 116/421 | KEARNY | KS | T24S - R36W SEC 10: NE T24S - R36W SEC 3: SE |

| CONTRACTS CODE | GRANTOR | GRANTEE | CONTRACT DATE | RECORDING | COUNTY | STATE | LEGAL DESCRIPTION |
|---|---|---|---|---|---|---|---|
| A13999843 | FRANK STEWART | KANSAS-NEBRASKA NATURAL GAS COMPANY INC | 11/20/1959 | MISC-18/489 | KEARNY | KS | T24S - R36W SEC 22: SE |
| A13999850 | MAX E VAN DOREN ET AL | KANSAS-NEBRASKA NATURAL GAS COMPANY INC | 03/03/1978 | MISC-31/231 | KEARNY | KS | T24S - R36W SEC 24: SE |
| A13999851 | JOSEPHINE G ESFELD ET AL | KANSAS-NEBRASKA NATURAL GAS COMPANY INC | 08/26/1956 | 18/188 | KEARNY | KS | T24S - R36W SEC 25 |
| A13999852 | ROBERT A NEWPORT ET UX | KANSAS-NEBRASKA NATURAL GAS COMPANY INC | 09/28/1978 | MISC-32/223 | KEARNY | KS | T24S - R36W SEC 28: N2SW |
| A13999853 | VIRGINIA P HICKS | KANSAS-NEBRASKA NATURAL GAS COMPANY INC | 01/08/1947 | 14/21 | KEARNY | KS | T24S - R36W SEC 28: S2 |
| A13999854 | VIRGINIA P HICKS | KANSAS-NEBRASKA NATURAL GAS COMPANY INC | 01/23/1953 | UNRECORDED | KEARNY | KS | T24S - R36W SEC 28: SE |
| A13999855 | EDNA BROWNE ET VIR | KANSAS-NEBRASKA NATURAL GAS COMPANY INC | 10/09/1947 | MISC-14/289 | KEARNY | KS | T24S - R36W SEC 28: NWNW |
| A13999856 | GRACE SHUSTER | KANSAS-NEBRASKA NATURAL GAS COMPANY INC | 01/14/1947 | 14/22 | KEARNY | KS | T24S - R36W SEC 29 |
| A13999857 | GRACE SHUSTER | KANSAS-NEBRASKA NATURAL GAS COMPANY INC | 02/28/1956 | 17/506 | KEARNY | KS | T24S - R36W SEC 29: S2 |
| A13999858 | KEARNY COUNTY FARMERS IRRIGATION ASSOCIATION | KANSAS-NEBRASKA NATURAL GAS COMPANY INC | 08/29/1980 | UNRECORDED | KEARNY | KS | T24S - R36W SEC 29: SWSE |
| A13999859 | GEORGE B MOSER ET UX | KANSAS-NEBRASKA NATURAL GAS COMPANY INC | 12/05/1950 | MISC-15/498 | KEARNY | KS | T24S - R36W SEC 30: N2 |
| A13999860 | ORAN HORNER ET UX | KANSAS-NEBRASKA NATURAL GAS COMPANY INC | 03/02/1956 | 17/507 | KEARNY | KS | T24S - R36W SEC 30: SE |
| A13999861 | GEORGE B MOSER | KANSAS-NEBRASKA NATURAL GAS COMPANY INC | 03/13/1956 | 17/508 | KEARNY | KS | T24S - R36W SEC 30: N2 |
| A13999862 | C E BEYMER ET AL | KANSAS-NEBRASKA NATURAL GAS COMPANY INC | 03/06/1956 | 17/505 | KEARNY | KS | T24S - R36W SEC 32: NE T24S - R36W SEC 33: NENW T24S - R36W SEC 33: W2NW |
| A13999863 | CLYDE BEYMER JR ET AL | KANSAS-NEBRASKA NATURAL GAS COMPANY INC | 09/29/1978 | MISC-32/219 | KEARNY | KS | T24S - R36W SEC 33: NW |
| A13999864 | C E BEYMER ET AL | KANSAS-NEBRASKA NATURAL GAS COMPANY INC | 02/03/1950 | MISC-15/361 | KEARNY | KS | T24S - R36W SEC 33: NE |
| A13999865 | J E BEYMER ET AL | NORTHERN NATURAL GAS COMPANY | 06/15/1977 | MISC-28/663 | KEARNY | KS | T24S - R36W SEC 32: NE |

| CONTRACTS CODE | GRANTOR | GRANTEE | CONTRACT DATE | RECORDING | COUNTY | STATE | LEGAL DESCRIPTION |
|---|---|---|---|---|---|---|---|
| A13999866 | C E BEYMER ET AL | NORTHERN NATURAL GAS COMPANY | 07/23/1952 | 16/370 | KEARNY | KS | T24S - R36W SEC 33: NENW T24S - R36W SEC 33: W2NW |
| A13999867 | KEARNY COUNTY COMMISSIONERS | KN GAS GATHERING INC | 04/04/1997 | UNRECORDED | KEARNY | KS | T24S - R34W SEC 30 T24S - R35W SEC 25 |
| A13999868 | JOAN SWYERS | KN GAS GATHERING INC | 09/01/1999 | 165/363 | KEARNY | KS | T22S - R36W SEC 11: SW |
| A13999869 | HODGES REVOCABLE LIVING TRUST | KN GAS GATHERING INC | 12/09/1997 | 156/527 | KEARNY | KS | T22S - R36W SEC 12: S2 |
| A13999870 | ALBERT THORNBROUGH | KN GAS GATHERING INC | 07/01/1997 | 156/545 | KEARNY | KS | T22S - R36W SEC 13: SW |
| A13999871 | AMY VAN DOREN | KN GAS GATHERING INC | 07/23/1997 | 156/543 | KEARNY | KS | T22S - R36W SEC 13: SE |
| A13999872 | BRYAN A VAN DOREN MD | KN GAS GATHERING INC | 07/23/1997 | 156/541 | KEARNY | KS | T22S - R36W SEC 13: SE |
| A13999873 | ERIC M VAN DOREN | KN GAS GATHERING INC | 07/23/1997 | 156/539 | KEARNY | KS | T22S - R36W SEC 13: SE |
| A13999874 | SUSAN E CONNOR | KN GAS GATHERING INC | 07/23/1997 | 156/537 | KEARNY | KS | T22S - R36W SEC 13: SE |
| A13999875 | MARK A VAN DOREN | KN GAS GATHERING INC | 07/23/1997 | 156/535 | KEARNY | KS | T22S - R36W SEC 13: SE |
| A13999876 | LISA A VAN DOREN | KN GAS GATHERING INC | 07/23/1997 | 156/533 | KEARNY | KS | T22S - R36W SEC 13: SE |
| A13999877 | KAREN S BARE | KN GAS GATHERING INC | 07/23/1997 | 156/531 | KEARNY | KS | T22S - R36W SEC 13: SE |
| A13999878 | BILLY L MOORE | KN GAS GATHERING INC | 01/17/1996 | 147/437 | KEARNY | KS | T23S - R37W SEC 1: SE |
| A13999879 | THE POST CORPORATION | KN GAS GATHERING INC | 09/30/1997 | 156/563 | KEARNY | KS | T23S - R36W SEC 7: S2 |
| A13999880 | ROMANO & ROMANO OIL PROPERTIES & MANAGEMENT | KN GAS GATHERING INC | 12/02/1997 | 156/521 | KEARNY | KS | T23S - R38W SEC 15: SE |
| A13999881 | GRANT HOUCK ET AL | KN GAS GATHERING INC | 11/20/1997 | 156/555 | KEARNY | KS | T23S - R38W SEC 27: NE |
| A13999882 | CLARK HOUCK | KN GAS GATHERING INC | 11/20/1997 | 156/519 | KEARNY | KS | T23S - R38W SEC 27: SE |
| A13999883 | DAVID F WIDNER | KN GAS GATHERING INC | 10/10/1997 | 156/515 | KEARNY | KS | T23S - R38W SEC 31: SE |
| A13999884 | RATZLAFF INC | KN GAS GATHERING INC | 07/08/1994 | 129/627 | KEARNY | KS | T24S - R36W SEC 2: SW |
| A13999885 | DISTRICT COURT OF KEARNY COUNTY | KANSAS-NEBRASKA NATURAL GAS COMPANY INC | 03/29/1944 | UNRECORDED | KEARNY | KS | T24S - R35W SEC 28: S2NE T24S - R35W SEC 28: SE |
| A13999886 | GERTRUDE ELIZABETH WEBDELL LIVING TRUST | KN ENERGY INC | 12/17/1987 | MISC-41/223 | KEARNY | KS | T23S - R35W SEC 11: NW |
| A13999887 | BRADNER A TATE ET UX | KN ENERGY INC | 07/24/1990 | 102/167 | KEARNY | KS | T23S - R37W SEC 33: SE |
| A13999888 | COERBER ESTATE | TRI-COUNTY GAS COMPANY | 07/17/1936 | MISC-10/354 | KEARNY | KS | T24S - R35W SEC 14: NW |
| A13999889 | HERMAN A COERBER ET UX | TRI-COUNTY GAS COMPANY | 01/14/1948 | MISC-14/298 | KEARNY | KS | T24S - R35W SEC 14 |
| A13999890 | CHARLES BENTRUP | TRI-COUNTY GAS COMPANY | 07/17/1936 | MISC-10/350 | KEARNY | KS | T24S - R35W SEC 14 |
| A13999891 | ODESSA KROPP | KANSAS-NEBRASKA NATURAL GAS COMPANY INC | 07/26/1977 | MISC-29/285 | KEARNY | KS | T24S - R37W SEC 8: SE |
| A13999892 | CM SMITH ET UX | KANSAS-NEBRASKA NATURAL GAS COMPANY INC | 04/18/1952 | 16/357 | KEARNY | KS | T24S - R37W SEC 8: NE |
| A13999893 | VERNON G KROPP | KANSAS-NEBRASKA NATURAL GAS COMPANY INC | 12/01/1952 | 17/7 | KEARNY | KS | T24S - R37W SEC 17: N2NE T24S - R37W SEC 8: NW T24S - R37W SEC 8: S2 |
| A13999894 | VERNON G KROPP | KANSAS-NEBRASKA NATURAL GAS COMPANY INC | 12/01/1952 | 17/8 | KEARNY | KS | T24S - R37W SEC 16: N2SE |
| A13999895 | BESSIE B DOTSON ET AL | KANSAS-NEBRASKA NATURAL GAS COMPANY INC | 07/17/1952 | 17/9 | KEARNY | KS | T24S - R37W SEC 15: S2 |

| CONTRACTS CODE | GRANTOR | GRANTEE | CONTRACT DATE | RECORDING | COUNTY | STATE | LEGAL DESCRIPTION |
|---|---|---|---|---|---|---|---|
| A13999896 | B E MILES ET UX | KANSAS-NEBRASKA NATURAL GAS COMPANY INC | 04/04/1952 | 16/363 | KEARNY | KS | T24S - R37W SEC 18: NW |
| A13999897 | ANN MOLITORIS | KANSAS-NEBRASKA NATURAL GAS COMPANY INC | 02/11/1956 | 17/512 | KEARNY | KS | T24S - R37W SEC 23: E2 |
| A13999898 | GEORGE VERCIMAK JR ET AL | KANSAS-NEBRASKA NATURAL GAS COMPANY INC | 02/20/1956 | 17/513 | KEARNY | KS | T24S - R37W SEC 23: W2 |
| A13999899 | EARL W HAMMAN ET AL | KANSAS-NEBRASKA NATURAL GAS COMPANY INC | 05/14/1951 | MISC-16/20 | KEARNY | KS | T24S - R37W SEC 24: NE |
| A13999900 | C E BEYMER ET AL | KANSAS-NEBRASKA NATURAL GAS COMPANY INC | 12/19/1950 | MISC-15/480 | KEARNY | KS | T24S - R37W SEC 24: N2SE |
| A13999901 | LILIAN STONE JOHNSON ET VIR | KANSAS-NEBRASKA NATURAL GAS COMPANY INC | 03/12/1956 | 17/511 | KEARNY | KS | T24S - R37W SEC 24: SW |
| A13999902 | VIRGINIA STRINGFELLOW | KANSAS-NEBRASKA NATURAL GAS COMPANY INC | 12/06/1950 | MISC-15/479 | KEARNY | KS | T24S - R37W SEC 24: S2SE |
| A13999903 | VIRGINIA M STRINGFELLOW | KANSAS-NEBRASKA NATURAL GAS COMPANY INC | 02/22/1956 | 17/510 | KEARNY | KS | T24S - R37W SEC 24: S2SE |
| A13999904 | R E BURSK ET UX | KANSAS-NEBRASKA NATURAL GAS COMPANY INC | 12/01/1950 | MISC-15/481 | KEARNY | KS | T24S - R37W SEC 25: NE |
| A13999905 | ANNA MARGARET FORNEY ET VIR | KANSAS-NEBRASKA NATURAL GAS COMPANY INC | 03/10/1956 | 17/509 | KEARNY | KS | T24S - R37W SEC 25: NE |
| A13999906 | J E BEYMER ET AL | KN ENERGY INC | 07/18/1983 | MISC-38/227 | KEARNY | KS | T24S - R37W SEC 6: NW |
| A13999907 | MARTHA BARNHARDT ET VIR | KN ENERGY INC | 07/25/1985 | MISC-39/397 | KEARNY | KS | T24S - R37W SEC 6: S2 |
| A13999908 | JOHN GRABER ET UX | KN ENERGY INC | 04/13/1983 | MISC-38/103 | KEARNY | KS | T24S - R37W SEC 7: N2SE |
| A13999909 | GEORGE H TATE III ET UX | KN ENERGY INC | 04/13/1983 | MISC-38/95 | KEARNY | KS | T24S - R37W SEC 7: SW |
| A13999910 | MARVIN J GRABER ET UX | KN ENERGY INC | 05/22/1985 | MISC-40/57 | KEARNY | KS | T24S - R37W SEC 15: SW |
| A13999911 | JOHN GRABER ET UX | KN GAS GATHERING INC | 09/30/1997 | 156/565 | KEARNY | KS | T24S - R37W SEC 18: SW |
| A13999912 | NELLIE SCHRIOCK | KN GAS GATHERING INC | 10/06/1997 | 156/567 | KEARNY | KS | T24S - R37W SEC 18: N2SE |
| A13999913 | MARY FRANCES GRABER TRUST | KN GAS GATHERING INC | 09/30/1997 | 156/569 | KEARNY | KS | T24S - R37W SEC 18: N2SE |
| A13999914 | WILL P ROTH ET UX | KANSAS-NEBRASKA NATURAL GAS COMPANY INC | 09/18/1957 | 18/104 | KEARNY | KS | T24S - R38W SEC 7: E2 |
| A13999915 | ELMER THOMECZEK ET UX | KANSAS-NEBRASKA NATURAL GAS COMPANY INC | 09/18/1957 | 18/103 | KEARNY | KS | T24S - R38W SEC 7: W2 |
| A13999916 | W P ROTH ET UX | KANSAS-NEBRASKA NATURAL GAS COMPANY INC | 04/17/1957 | 18/38 | KEARNY | KS | T24S - R38W SEC 18: E2NE |

| CONTRACTS CODE | GRANTOR | GRANTEE | CONTRACT DATE | RECORDING | COUNTY | STATE | LEGAL DESCRIPTION |
|---|---|---|---|---|---|---|---|
| A13999917 | JULIA JONES LARREA | KANSAS-NEBRASKA NATURAL GAS COMPANY INC | 10/10/1957 | 18/105 | KEARNY | KS | T24S - R38W SEC 18: W2NE |
| A13999918 | MARVIN SWANK ET UX | KANSAS-NEBRASKA NATURAL GAS COMPANY INC | 09/24/1953 | 17/22 | KEARNY | KS | T24S - R38W SEC 21: E2 |
| A13999919 | HILLYARD ESTATE | KANSAS-NEBRASKA NATURAL GAS COMPANY INC | 03/04/1983 | MISC-38/91 | KEARNY | KS | T24S - R38W SEC 23: NW |
| A13999920 | RAYMOND ADAMS ET UX | KANSAS-NEBRASKA NATURAL GAS COMPANY INC | 04/09/1952 | 17/6 | KEARNY | KS | T24S - R38W SEC 24: NW |
| A13999921 | W H BOTTS ET UX | KANSAS-NEBRASKA NATURAL GAS COMPANY INC | 04/18/1951 | MISC-16/257 | KEARNY | KS | T24S - R38W SEC 25: N2 |
| A13999922 | JOHN TURNER | KANSAS-NEBRASKA NATURAL GAS COMPANY INC | 02/16/1954 | 17/303 | KEARNY | KS | T24S - R38W SEC 28: W2 |
| A13999923 | CLIFFORD W LINDNER ESTATE | KN ENERGY INC | 06/01/1984 | MISC-38/693 | KEARNY | KS | T24S - R38W SEC 6: SE |
| A13999924 | B E MILES | KN ENERGY INC | 02/15/1990 | 103/193 | KEARNY | KS | T24S - R38W SEC 11: SW |
| A13999925 | H J BRADDOCK ET UX | KN ENERGY INC | 05/05/1990 | 102/171 | KEARNY | KS | T24S - R38W SEC 14: SW |
| A13999926 | DON H SHAW ET UX | KN ENERGY INC | 04/21/1983 | MISC-38/97 | KEARNY | KS | T24S - R38W SEC 15: S2 |
| A13999927 | JOHN L ARMIT JR | KN ENERGY INC | 04/20/1983 | MISC-38/193 | KEARNY | KS | T24S - R38W SEC 16: SW |
| A13999928 | MARVIN SWANK ET UX | KN ENERGY INC | 04/21/1983 | MISC-38/195 | KEARNY | KS | T24S - R38W SEC 16: SE |
| A13999929 | MARVIN SWANK ET UX | KN ENERGY INC | 05/25/1983 | MISC-38/131 | KEARNY | KS | T24S - R38W SEC 21: NE T24S - R38W SEC 21: W2 |
| A13999930 | GARY ADAMS ET UX | KN ENERGY INC | 04/19/1983 | MISC-38/101 | KEARNY | KS | T24S - R38W SEC 24: W2 |
| A13999931 | NORMAN L SWANK ET UX | KN ENERGY INC | 02/08/1990 | 89/699 | KEARNY | KS | T24S - R38W SEC 24: SW |
| A13999932 | CEB INC | KN GAS GATHERING INC | 09/30/1997 | 156/513 | KEARNY | KS | T24S - R38W SEC 6: SE |
| A13999933 | BARBARA FAIRCHILD | KN GAS GATHERING INC | 09/30/1997 | 156/517 | KEARNY | KS | T24S - R38W SEC 6: NE |
| A13999934 | KEARNY COUNTY COMMISSIONERS | KN GAS GATHERING INC | 10/15/1997 | UNRECORDED | KEARNY | KS | T23S - R38W SEC 31: SE T24S - R38W SEC 6: E2 |
| A13999935 | ROGER BARNHARDT ET UX | KN GAS GATHERING INC | 10/31/1998 | 159/545 | KEARNY | KS | T24S - R38W SEC 16: S2NE |
| A13999936 | RONALD C SIEBERT REVOCABLE TRUST ET AL | KN GAS GATHERING INC | 12/17/1996 | 148/295 | KEARNY | KS | T24S - R38W SEC 28: SE |
| A13999937 | LELAND L CRIST ET UX | KANSAS-NEBRASKA NATURAL GAS COMPANY INC | 03/02/1982 | MISC-36/541 | KEARNY | KS | T25S - R35W SEC 1: W2SE T25S - R35W SEC 12: W2 |
| A13999938 | BRADNER A TATE ET UX | KANSAS-NEBRASKA NATURAL GAS COMPANY INC | 04/17/1980 | 34/321 | KEARNY | KS | T25S - R35W SEC 3: NW T25S - R35W SEC 3: S2 |
| A13999939 | L F RODERICK ET UX | KANSAS-NEBRASKA NATURAL GAS COMPANY INC | 05/25/1960 | 18/486 | KEARNY | KS | T25S - R35W SEC 5 |
| A13999940 | L F RODERICK ET UX | KANSAS-NEBRASKA NATURAL GAS COMPANY INC | 04/24/1952 | 16/418 | KEARNY | KS | T25S - R35W SEC 26 T25S - R35W SEC 5 |
| A13999941 | BLUE HOUSE FAMILY TRUST | KN ENERGY INC | 04/24/1990 | 104/315 | KEARNY | KS | T25S - R35W SEC 29: NE |
| A13999942 | HITCH FAMILY FARMS | KN ENERGY INC | 05/04/1990 | 101/519 | KEARNY | KS | T25S - R35W SEC 19: E2 |
| A13999943 | GEORGE H TATE III | KN ENERGY INC | 07/23/1991 | 112/543 | KEARNY | KS | T25S - R35W SEC 15: SE |

| CONTRACTS CODE | GRANTOR | GRANTEE | CONTRACT DATE | RECORDING | COUNTY | STATE | LEGAL DESCRIPTION |
|---|---|---|---|---|---|---|---|
| A13999944 | BRADNER A TATE | KN ENERGY INC | 07/23/1991 | 112/545 | KEARNY | KS | T25S - R35W SEC 15: NE |
| A13999945 | GEORGE H TATE III | KN ENERGY INC | 03/15/1990 | 1/375 | KEARNY | KS | T25S - R35W SEC 11: W2 |
| A13999946 | JOHN HANCOCK MUTUAL LIFE INSURANCE COMPANY | KN ENERGY INC | 09/29/1987 | MISC-41/175 | KEARNY | KS | T25S - R35W SEC 1: W2 T25S - R35W SEC 12: N2W2 |
| A13999947 | JAMES K JANTZEN ET UX | KN ENERGY INC | 12/04/1989 | 89/653 | KEARNY | KS | T25S - R35W SEC 9: NE |
| A13999948 | JULIA JANTZEN | KN ENERGY INC | 12/04/1989 | 89/655 | KEARNY | KS | T25S - R35W SEC 9: NW |
| A13999949 | KYLE KOEHN ET UX | KN ENERGY INC | 07/01/1993 | 124/599 | KEARNY | KS | T25S - R35W SEC 9: NE |
| A13999950 | BILL KOEHN ET UX | KN ENERGY INC | 05/10/1990 | 101/305 | KEARNY | KS | T25S - R35W SEC 8: NW |
| A13999951 | JEFFREY KOEHN ET UX | KN ENERGY INC | 05/10/1990 | 101/305 | KEARNY | KS | T25S - R35W SEC 8: NE |
| A13999952 | HITCH FAMILY FARMS | KN ENERGY INC | 05/14/1990 | 101/517 | KEARNY | KS | T25S - R35W SEC 7: N2 |
| A13999953 | FRITZ C SCHREIBVOGEL ET UX | KN ENERGY INC | 02/12/1990 | 104/89 | KEARNY | KS | T25S - R35W SEC 6: SW |
| A13999954 | BRENDA DICKEY ET AL | KN ENERGY INC | 07/30/1990 | 104/79 | KEARNY | KS | T25S - R35W SEC 6: NWSE |
| A13999955 | BRENDA DICKEY ET AL | KN ENERGY INC | 07/27/1990 | 104/81 | KEARNY | KS | T25S - R35W SEC 6: NWSE |
| A13999956 | BRENDA DICKEY ET AL | KN ENERGY INC | 07/30/1990 | 104/83 | KEARNY | KS | T25S - R35W SEC 6: NWSE |
| A13999957 | BRENDA DICKEY ET AL | KN ENERGY INC | 01/17/1991 | 104/85 | KEARNY | KS | T25S - R35W SEC 6: NWSE |
| A13999958 | BRENDA DICKEY ET AL | KN ENERGY INC | 08/07/1990 | 104/87 | KEARNY | KS | T25S - R35W SEC 6: NWSE |
| A13999959 | DAVE ENSZ ET UX | KN ENERGY INC | 06/04/1990 | 111/503 | KEARNY | KS | T25S - R35W SEC 2: SW |
| A13999960 | KENNETH D ENSZ ET UX | KN ENERGY INC | 05/10/1990 | 111/505 | KEARNY | KS | T25S - R35W SEC 2: NW |
| A13999961 | BRAD TATE | KN ENERGY INC | 11/14/1989 | 89/677 | KEARNY | KS | T25S - R35W SEC 3: N2 |
| A13999962 | GLENN DALE JOHNSON | ONEOK FIELD SERVICES COMPANY LLC | 04/08/2010 | 236/808 | KEARNY | KS | T25S - R35W SEC 7: NW |
| A13999963 | BASIL CYRUS MCCUE ET UX | KANSAS-NEBRASKA NATURAL GAS COMPANY INC | 10/03/1955 | 17/304 | KEARNY | KS | T25S - R36W SEC 1 |
| A13999964 | OLEN E DAVIS ET UX | KANSAS-NEBRASKA NATURAL GAS COMPANY INC | 09/07/1978 | MISC-32/93 | KEARNY | KS | T25S - R36W SEC 3: SE T25S - R36W SEC 3: SW |
| A13999965 | LELAH E ROSEL ET VIR | KANSAS-NEBRASKA NATURAL GAS COMPANY INC | 09/09/1952 | MISC-16/539 | KEARNY | KS | T25S - R36W SEC 4: S2SE |
| A13999966 | THE SOUTH SIDE DITCH ASSOCIATION | KANSAS-NEBRASKA NATURAL GAS COMPANY INC | 10/28/1952 | MISC-16/537 | KEARNY | KS | T25S - R36W SEC 10: W2 T25S - R36W SEC 4: S2SE T25S - R36W SEC 9: E2 |
| A13999967 | C E BEYMER ET UX | KANSAS-NEBRASKA NATURAL GAS COMPANY INC | 01/08/1975 | MISC-26/413 | KEARNY | KS | T25S - R36W SEC 17: W2SE |
| A13999968 | VALTA V VAN HOOZER | KANSAS-NEBRASKA NATURAL GAS COMPANY INC | 01/08/1975 | MISC-26/415 | KEARNY | KS | T25S - R36W SEC 17: SW |
| A13999969 | HITCH FAMILY FARMS | KANSAS-NEBRASKA NATURAL GAS COMPANY INC | 10/09/1981 | MISC-36/175 | KEARNY | KS | T25S - R36W SEC 23: NWNW |
| A13999970 | HITCH FAMILY FARMS | KANSAS-NEBRASKA NATURAL GAS COMPANY INC | 10/09/1981 | MISC-36/219 | KEARNY | KS | T25S - R36W SEC 23: W2 |
| A13999971 | PEARL G CAMPBELL ET AL | KANSAS-NEBRASKA NATURAL GAS COMPANY INC | 10/13/1969 | 22/429 | KEARNY | KS | T25S - R36W SEC 24: SE |

| CONTRACTS CODE | GRANTOR | GRANTEE | CONTRACT DATE | RECORDING | COUNTY | STATE | LEGAL DESCRIPTION |
|---|---|---|---|---|---|---|---|
| A13999972 | STATE OF KANSAS | KANSAS-NEBRASKA NATURAL GAS COMPANY INC | 10/17/1967 | UNRECORDED | KEARNY | KS | T25S - R36W SEC 31: SENE |
| A13999973 | BLANCHE SCHAFFER | KANSAS-NEBRASKA NATURAL GAS COMPANY INC | 05/12/1947 | 14/103 | KEARNY | KS | T25S - R36W SEC 34: NW |
| A13999974 | FLETCHER RANCH INC | KANSAS-NEBRASKA NATURAL GAS COMPANY INC | 08/21/1975 | UNRECORDED | KEARNY | KS | T25S - R36W SEC 34: SW |
| A13999975 | BLANCHE SCHAFFER | KANSAS-NEBRASKA NATURAL GAS COMPANY INC | 09/05/1975 | MISC-27/317 | KEARNY | KS | T25S - R36W SEC 34: SWNW |
| A13999976 | THE KANSAS MASONIC HOME | KANSAS-NEBRASKA NATURAL GAS COMPANY INC | 06/11/1952 | MISC-16/543 | KEARNY | KS | T25S - R36W SEC 35 T26S - R36W SEC 1 T26S - R36W SEC 11: N2N2 T26S - R36W SEC 2 T26S - R36W SEC 3: E2 |
| A13999977 | WALTER REDGER ET UX | KN GAS GATHERING INC | 07/15/1994 | 132/589 | KEARNY | KS | T25S - R38W SEC 14: SE |
| A13999978 | AMERICAN IMPLEMENT INC | KN GAS GATHERING INC | 06/27/1994 | 131/665 | KEARNY | KS | T25S - R36W SEC 35: NW |
| A13999979 | THE BLUE HOUSE FAMILY TRUST | ONEOK FIELD SERVICES COMPANY LLC | 01/09/2002 | 183/273 | KEARNY | KS | T25S - R35W SEC 31: SE T25S - R35W SEC 32: SW |
| A13999980 | BRADNER A TATE ET UX | ONEOK FIELD SERVICES COMPANY LLC | 05/10/2001 | 18/589 | KEARNY | KS | T25S - R35W SEC 4 |
| A13999981 | THE CURATORS OF THE UNIVERSITY OF MISSOURI | ONEOK FIELD SERVICES COMPANY LLC | 05/25/2001 | 180/459 | KEARNY | KS | T25S - R36W SEC 34: N2 |
| A13999982 | BLANCHE SCHAFFER | ONEOK FIELD SERVICES COMPANY LLC | 05/08/2001 | 18/451 | KEARNY | KS | T25S - R36W SEC 34: N2 |
| A13999983 | THE UNIVERSITY OF KANSAS | ONEOK FIELD SERVICES COMPANY LLC | 05/04/2001 | 18/463 | KEARNY | KS | T25S - R36W SEC 34: N2 |
| A13999984 | BERLIER RANCH LLC | ONEOK FIELD SERVICES COMPANY LLC | 06/20/2005 | 211/308 | KEARNY | KS | T25S - R36W SEC 32: NE |
| A13999985 | WARREN L BOEGEL | ONEOK FIELD SERVICES COMPANY LLC | 04/02/2003 | 192/464 | KEARNY | KS | T25S - R36W SEC 3: W2E2 |
| A13999986 | OLEN E DAVIS ET UX | ONEOK FIELD SERVICES COMPANY LLC | 03/23/1989 | 88/349 | KEARNY | KS | T25S - R36W SEC 3: NE |
| A13999987 | HOWARD E REXROAT ET AL | KN ENERGY INC | 03/17/1988 | MISC-41/541 | KEARNY | KS | T25S - R36W SEC 8: NW |
| A13999988 | WILLARD CODER | KN ENERGY INC | 09/29/1988 | MISC-42/221 | KEARNY | KS | T25S - R36W SEC 11: NE |
| A13999989 | CEB INC | KN ENERGY INC | 03/09/1990 | 101/27 | KEARNY | KS | T25S - R36W SEC 12: W2 |
| A13999990 | HITCH FAMILY FARMS | KN ENERGY INC | 05/14/1990 | 101/521 | KEARNY | KS | T25S - R36W SEC 13: N2 |
| A13999991 | HOWARD E REXROAT ET UX | KN ENERGY INC | 12/02/1987 | MISC-41/363 | KEARNY | KS | T25S - R36W SEC 16: SW T25S - R36W SEC 16: W2SE |
| A13999992 | THE KANSAS MASONIC HOME | THE FIN-KER OIL & GAS PRODUCTION COMPANY | 03/27/1948 | MISC-14/355 | KEARNY | KS | T25S - R36W SEC 34: S2 T25S - R36W SEC 35 T25S - R36W SEC 36 T26S - R35W SEC 6 T26S - R36W SEC 1 T26S - R36W SEC 2 T26S - R36W SEC 3 T26S - R36W SEC 4 |
| A13999993 | CARL B CAMPBELL ET UX | THE FIN-KER OIL & GAS PRODUCTION COMPANY | 07/24/1952 | 16/404 | KEARNY | KS | T25S - R35W SEC 17 |
| A13999994 | L F RODERICK ET UX | THE FIN-KER OIL & GAS PRODUCTION COMPANY | 02/25/1948 | MISC-14/318 | KEARNY | KS | T24S - R36W SEC 36: E2W2 T25S - R35W SEC 5: N2 T25S - R36W SEC 25: W2 T25S - R36W SEC 26 |
| A13999995 | KYLE KOEHN ET UX | KN GAS GATHERING INC | 06/16/1999 | 164/225 | KEARNY | KS | T25S - R35W SEC 4: S2 |
| A13999996 | BRADNER TATE | KN GAS GATHERING INC | 06/16/1999 | 164/227 | KEARNY | KS | T25S - R35W SEC 4: NW |
| A13999997 | GRACE HARRIET FROST ET AL | KANSAS NATURAL GAS INC | 12/21/1944 | MISC-13/163 | KEARNY | KS | T25S - R35W SEC 5 |

| CONTRACTS CODE | GRANTOR | GRANTEE | CONTRACT DATE | RECORDING | COUNTY | STATE | LEGAL DESCRIPTION |
|---|---|---|---|---|---|---|---|
| A13999998 | ETHEL M BEYMER ET VIR | KANSAS NATURAL GAS INC | 05/25/1946 | MISC-13/509 | KEARNY | KS | T25S - R35W SEC 6: N2SWSE |
| A13999999 | ALTA S FINNUP | KANSAS NATURAL GAS INC | 12/14/1944 | MISC-13/168 | KEARNY | KS | T25S - R35W SEC 6: SW |
| A14000000 | CARL B CAMPBELL ET UX | KANSAS NATURAL GAS INC | 05/25/1946 | MISC-13/510 | KEARNY | KS | T25S - R35W SEC 6: N2SESE T25S - R35W SEC 6: S2NESE |
| A14000001 | JOHN C CAMPBELL ET UX | KANSAS NATURAL GAS INC | 05/25/1946 | MISC-13/515 | KEARNY | KS | T25S - R35W SEC 7: NW |
| A14000002 | FREDERICK GRANT WARTHEN ET AL | KANSAS NATURAL GAS INC | 12/13/1944 | MISC-13/169 | KEARNY | KS | T25S - R36W SEC 12: SW |
| A14000003 | EARL W CAMPBELL ET UX | KANSAS NATURAL GAS INC | 05/25/1946 | MISC-13/504 | KEARNY | KS | T25S - R36W SEC 13 |
| A14000004 | EARL W CAMPBELL ET UX | KANSAS NATURAL GAS INC | 05/25/1946 | MISC-13/503 | KEARNY | KS | T25S - R36W SEC 14 |
| A14000005 | EARL W CAMPBELL ET UX | KANSAS NATURAL GAS INC | 05/25/1946 | MISC-13/502 | KEARNY | KS | T25S - R36W SEC 23: NW |
| A14000006 | HELEN G OLOUGHLIN | KANSAS NATURAL GAS INC | 12/12/1944 | MISC-13/170 | KEARNY | KS | T25S - R36W SEC 12: E2 |
| A14000007 | KEARNY COUNTY FEEDERS | KN ENERGY INC | 10/16/1989 | 89/57 | KEARNY | KS | T25S - R37W SEC 25: W2 |
| A14000008 | ETHEL TURNER | KN ENERGY INC | 10/29/1989 | MISC-43/253 | KEARNY | KS | T26S - R35W SEC 7: SW |
| A14000009 | THE KANSAS MASONIC HOME | KN ENERGY INC | 06/17/1940 | MISC-11/536 | KEARNY | KS | T26S - R35W SEC 6 |
| A14000010 | FLETCHER RANCH INC | KN ENERGY INC | 06/21/1984 | MISC-38/669 | KEARNY | KS | T26S - R36W SEC 4: NW |
| A14000011 | FLETCHER RANCH INC | KN ENERGY INC | 02/04/1992 | 117/209 | KEARNY | KS | T26S - R36W SEC 4: NW |
| A14000012 | AMERICAN IMPLEMENT INC | KN ENERGY INC | 03/31/1988 | MISC-41/553 | KEARNY | KS | T26S - R36W SEC 4: S2 |
| A14000013 | STANTON REDGER ET UX | KN ENERGY INC | 06/14/1993 | 124/623 | KEARNY | KS | T26S - R36W SEC 10: NW |
| A14000014 | JOHN HANCOCK MUTUAL LIFE INSURANCE COMPANY ET AL | KN ENERGY INC | 03/19/1990 | 89/537 | KEARNY | KS | T26S - R36W SEC 10: NE |
| A14000015 | JOHN HANCOCK MUTUAL LIFE INSURANCE CO ET AL | KN ENERGY INC | 03/16/1990 | 89/535 | KEARNY | KS | T26S - R36W SEC 10: NE |
| A14000016 | LELAND L CRIST ET AL | KANSAS-NEBRASKA NATURAL GAS COMPANY INC | 06/16/1977 | MISC-29/405 | KEARNY | KS | T26S - R36W SEC 15: NW |
| A14000017 | ESSIE M LEE ET AL | KANSAS-NEBRASKA NATURAL GAS COMPANY INC | 05/05/1950 | MISC-15/483 | KEARNY | KS | T26S - R36W SEC 22: S2 T26S - R36W SEC 27: N2 |
| A14000018 | BERTHA M FOSTER ET AL | KANSAS-NEBRASKA NATURAL GAS COMPANY INC | 04/11/1950 | MISC-15/407 | KEARNY | KS | T26S - R36W SEC 22: N2 |
| A14000019 | BESSIE M CORLEY ET AL | KANSAS-NEBRASKA NATURAL GAS COMPANY INC | 03/12/1963 | 19/362 | KEARNY | KS | T26S - R36W SEC 23: SW |
| A14000020 | FLORENCE TATE FLETCHER ET VIR | KANSAS-NEBRASKA NATURAL GAS COMPANY INC | 02/11/1963 | 19/361 | KEARNY | KS | T26S - R36W SEC 11: SW T26S - R36W SEC 14: W2 T26S - R36W SEC 23: NW |
| A14000021 | IRA C SHIMP ET UX | KANSAS-NEBRASKA NATURAL GAS COMPANY INC | 03/13/1963 | 19/363 | KEARNY | KS | T26S - R36W SEC 25: SW |
| A14000022 | VICTOR B TATE ET AL | KANSAS-NEBRASKA NATURAL GAS COMPANY INC | 10/18/1951 | UNRECORDED | KEARNY | KS | T25S - R36W SEC 8: SWNW T26S - R36W SEC 26 T26S - R36W SEC 36: E2 |
| A14000023 | ROLAND H TATE ET UX | KANSAS-NEBRASKA NATURAL GAS COMPANY INC | 02/12/1963 | 19/364 | KEARNY | KS | T26S - R36W SEC 26 |

| CONTRACTS CODE | GRANTOR | GRANTEE | CONTRACT DATE | RECORDING | COUNTY | STATE | LEGAL DESCRIPTION |
|---|---|---|---|---|---|---|---|
| A14000024 | LEWIS R MOORE ET UX | KANSAS-NEBRASKA NATURAL GAS COMPANY INC | 02/11/1963 | 19/365 | KEARNY | KS | T26S - R36W SEC 36: W2 |
| A14000025 | CECIL A TATE ET UX | KANSAS-NEBRASKA NATURAL GAS COMPANY INC | 02/12/1963 | 19/366 | KEARNY | KS | T26S - R36W SEC 36: E2 |
| A14000026 | FLETCHER RANCH INC | KN GAS GATHERING INC | 06/21/1994 | 131/663 | KEARNY | KS | T26S - R35W SEC 6: NE |
| A14000027 | FLETCHER RANCH INC | KN GAS GATHERING INC | 01/13/1994 | 128/497 | KEARNY | KS | T26S - R35W SEC 6: NE |
| A14000028 | FLETCHER RANCH INC | KN GAS GATHERING INC | 06/21/1994 | 131/303 | KEARNY | KS | T26S - R36W SEC 1 |
| A14000029 | FLETCHER RANCH INC | KN GAS GATHERING INC | 01/13/1994 | 128/499 | KEARNY | KS | T26S - R36W SEC 1: SW |
| A14000030 | STANTON REDGER ET UX | KN GAS GATHERING INC | 08/03/1998 | 161/235 | KEARNY | KS | T26S - R36W SEC 10: NE |
| A14000031 | EUGENE SPENCER ET UX | KN GAS GATHERING INC | 11/26/1997 | 156/467 | KEARNY | KS | T26S - R36W SEC 30: S2NW |
| A14000032 | ETHEL LEE TOOMBS ET VIR | KANSAS-NEBRASKA NATURAL GAS COMPANY INC | 03/03/1952 | MISC-16/528 | KEARNY | KS | T26S - R36W SEC 16 T26S - R36W SEC 21: N2 T26S - R36W SEC 6 T26S - R37W SEC 1 |
| A14000033 | LYNN SMITH ET UX | KANSAS-NEBRASKA NATURAL GAS COMPANY INC | 06/06/1952 | MISC-16/529 | KEARNY | KS | T26S - R36W SEC 16 T26S - R36W SEC 21: N2 T26S - R36W SEC 6 T26S - R37W SEC 1 |
| A14000034 | ROBERT CAMPBELL EVANS JR | KANSAS-NEBRASKA NATURAL GAS COMPANY INC | 03/10/1952 | MISC-16/527 | KEARNY | KS | T26S - R36W SEC 16 T26S - R36W SEC 21: N2 T26S - R36W SEC 6 T26S - R37W SEC 1 |
| A14000035 | GOLDA M BROOKS ET AL | KANSAS-NEBRASKA NATURAL GAS COMPANY INC | 11/11/1976 | MISC-28/211 | KEARNY | KS | T26S - R37W SEC 2: S2NW |
| A14000036 | STATE OF KANSAS | KANSAS-NEBRASKA NATURAL GAS COMPANY INC | 04/11/1952 | UNRECORDED | KEARNY | KS | T26S - R37W SEC 2 |
| A14000037 | CEB INC | KANSAS-NEBRASKA NATURAL GAS COMPANY INC | 11/11/1976 | MISC-28/215 | KEARNY | KS | T26S - R37W SEC 2: SW |
| A14000038 | MERL ROSEL ET AL | KANSAS-NEBRASKA NATURAL GAS COMPANY INC | 04/29/1952 | MISC-16/533 | KEARNY | KS | T26S - R37W SEC 2: S2 |
| A14000039 | W M FERGUSON | NORTHERN NATURAL GAS COMPANY | 01/31/1975 | MISC-27/644 | KEARNY | KS | T26S - R37W SEC 13: S2SW |
| A14000040 | WILLIAM BROADHURST ET UX | NORTHERN NATURAL GAS COMPANY | 08/25/1950 | 15/456 | KEARNY | KS | T26S - R37W SEC 34 T26S - R37W SEC 36 |
| A14000041 | ETTIE E THORPE ET AL | NORTHERN NATURAL GAS COMPANY | 04/18/1950 | 15/356 | KEARNY | KS | T26S - R37W SEC 35: SW |
| A14000042 | EDGAR J ROWE | NORTHERN NATURAL GAS COMPANY | 04/05/1950 | MISC-15/353 | KEARNY | KS | T26S - R37W SEC 35: NW |
| A14000043 | LELAND C WAECHTER ET UX | NORTHERN NATURAL GAS COMPANY | 07/01/1957 | 17/623 | KEARNY | KS | T26S - R37W SEC 29 T26S - R37W SEC 30 T26S - R38W SEC 25 |
| A14000044 | HOMER O EVANS ET UX | NORTHERN NATURAL GAS COMPANY | 09/14/1973 | MISC-28/447 | KEARNY | KS | T26S - R38W SEC 36: W2E2 |
| A14000045 | HOMER O EVANS ET UX | NORTHERN NATURAL GAS COMPANY | 10/30/1956 | 17/622 | KEARNY | KS | T26S - R38W SEC 36: NE |
| A14000046 | MOBIL OIL CORPORATION | ENRON GATHERING LIMITED PARTNERSHIP | 09/11/1996 | 147/199 | KEARNY | KS | T26S - R37W SEC 24: S2 |

| CONTRACTS CODE | GRANTOR | GRANTEE | CONTRACT DATE | RECORDING | COUNTY | STATE | LEGAL DESCRIPTION |
|---|---|---|---|---|---|---|---|
| A14000047 | MOBIL OIL CORPORATION | ENRON GATHERING LIMITED PARTNERSHIP | 11/14/1996 | 148/69 | KEARNY | KS | T26S - R36W SEC 32: N2 T26S - R36W SEC 32: S2 |
| A14000048 | MOBIL OIL CORPORATION | NORTHERN NATURAL GAS COMPANY | 05/19/1995 | 136/363 | KEARNY | KS | T26S - R36W SEC 19 |
| A14000049 | MOBIL OIL CORPORATION | NORTHERN NATURAL GAS COMPANY | 02/22/1995 | 134/417 | KEARNY | KS | T26S - R36W SEC 28: W2 |
| A14000050 | MOBIL OIL CORPORATION | NORTHERN NATURAL GAS COMPANY | 10/31/1994 | 132/497 | KEARNY | KS | T26S - R36W SEC 29: N2NE T26S - R36W SEC 29: S2NE |
| A14000051 | MOBIL OIL CORPORATION | NORTHERN NATURAL GAS COMPANY | 07/31/1995 | 138/551 | KEARNY | KS | T26S - R36W SEC 30: NE T26S - R36W SEC 30: NW |
| A14000052 | MOBIL OIL CORPORATION | NORTHERN NATURAL GAS COMPANY | 10/09/1995 | 141/535 | KEARNY | KS | T26S - R36W SEC 31: SE |
| A14000053 | MOBIL OIL CORPORATION | NORTHERN NATURAL GAS COMPANY | 08/18/1995 | 138/547 | KEARNY | KS | T26S - R36W SEC 33: N2 |
| A14000054 | MOBIL OIL CORPORATION | NORTHERN NATURAL GAS COMPANY | 10/31/1994 | 132/503 | KEARNY | KS | T26S - R37W SEC 13: NE |
| A14000055 | MOBIL OIL CORPORATION | NORTHERN NATURAL GAS COMPANY | 12/19/1994 | 133/57 | KEARNY | KS | T26S - R37W SEC 22: NE T26S - R37W SEC 22: SE T26S - R37W SEC 22: W2 |
| A14000056 | MOBIL OIL CORPORATION | NORTHERN NATURAL GAS COMPANY | 12/19/1994 | 133/51 | KEARNY | KS | T26S - R37W SEC 23: N2NE T26S - R37W SEC 23: NW T26S - R37W SEC 23: S2NE T26S - R37W SEC 23: SE T26S - R37W SEC 23: SW |
| A14000057 | MOBIL OIL CORPORATION | NORTHERN NATURAL GAS COMPANY | 10/27/1995 | 140/489 | KEARNY | KS | T26S - R37W SEC 28: NW |
| A14000058 | MOBIL OIL CORPORATION | NORTHERN NATURAL GAS COMPANY | 10/20/1994 | 131/519 | KEARNY | KS | T26S - R37W SEC 29: E2 |
| A14000059 | MOBIL OIL CORPORATION | NORTHERN NATURAL GAS COMPANY | 07/06/1995 | 137/215 | KEARNY | KS | T26S - R37W SEC 30 |
| A14000060 | MOBIL OIL CORPORATION | NORTHERN NATURAL GAS COMPANY | 10/20/1994 | 131/513 | KEARNY | KS | T26S - R37W SEC 33: NW |
| A14000061 | MOBIL OIL CORPORATION | NORTHERN NATURAL GAS COMPANY | 10/10/1995 | 139/651 | KEARNY | KS | T26S - R37W SEC 35: NW |
| A14000062 | MOBIL OIL CORPORATION | NORTHERN NATURAL GAS COMPANY | 10/20/1994 | 131/525 | KEARNY | KS | T26S - R38W SEC 25: W2 |
| A14000063 | MOBIL OIL CORPORATION | NORTHERN NATURAL GAS COMPANY | 05/19/1995 | 136/359 | KEARNY | KS | T26S - R38W SEC 36 T26S - R38W SEC 36: E2 T26S - R38W SEC 36: W2 |
| A14000064 | MOBIL OIL CORPORATION | KN GAS GATHERING INC | 11/15/1997 | 158/5 | KEARNY | KS | T26S - R37W SEC 34 |
| A14000065 | JOHN C CAMPBELL ET UX | KANSAS-NEBRASKA NATURAL GAS COMPANY INC | 02/14/1947 | MISC-14/33 | KEARNY | KS | T25S - R35W SEC 7: NW |
| A14000066 | JOYCE NOBLE ET AL | KANSAS-NEBRASKA NATURAL GAS COMPANY INC | 10/01/1970 | UNRECORDED | KEARNY | KS | T23S - R35W SEC 15: S2 T25S - R35W SEC 10: NW |
| A14000067 | KANSAS NATURAL GAS INC | FIN-KER OIL AND GAS PRODUCTION COMPANY | 12/19/1940 | 11/169 | KEARNY | KS | T25S - R34W SEC 19 T25S - R34W SEC 20 |
| A14000068 | KANSAS NATURAL GAS INC | THE FIN-KER OIL & GAS PRODUCTION COMPANY | 01/07/1947 | MISC-11/536 | KEARNY | KS | T26S - R35W SEC 6 |
| A14000069 | L V TATE ET VIR | KANSAS NATURAL GAS INCORPORATED | 06/15/1940 | MISC-11/537 | KEARNY | KS | T25S - R35W SEC 24: SE T25S - R35W SEC 25: N2 T25S - R35W SEC 26: NE T25S - R35W SEC 33: NE |
| A14000070 | A B WHITE ET UX | KANSAS NATURAL GAS INCORPORATED | 06/08/1940 | MISC-11/538 | KEARNY | KS | T25S - R35W SEC 26: S2 T25S - R35W SEC 27: SE T25S - R35W SEC 34: N2 |

| CONTRACTS CODE | GRANTOR | GRANTEE | CONTRACT DATE | RECORDING | COUNTY | STATE | LEGAL DESCRIPTION |
|---|---|---|---|---|---|---|---|
| A14000071 | EARL W CAMPBELL ET AL | KANSAS NATURAL GAS INCORPORATED | 06/22/1940 | MISC-11/534 | KEARNY | KS | T25S - R35W SEC 32: SE |
| A14000900 | THE PYRAMID LIFE INSURANCE CO | TRI-COUNTY GAS COMPANY | 09/16/1936 | MISC-10/347 | KEARNY | KS | T24S - R35W SEC 14: SE |
| A14000901 | L F BARDWELL | TRI-COUNTY GAS COMPANY | 09/21/1936 | MISC-10/341 | KEARNY | KS | T24S - R35W SEC 23: N2 |
| A14000902 | WILL OF ALONZO L CLARKE | TRI-COUNTY GAS COMPANY | 09/12/1936 | MISC-10/349 | KEARNY | KS | T24S - R35W SEC 23: S2 |
| A14000903 | THE GARDEN CITY COMPANY | TRI-COUNTY GAS COMPANY | 10/26/1936 | MISC-10/351 | KEARNY | KS | T24S - R35W SEC 23 T24S - R35W SEC 26 |
| A14000904 | H C KRIETE | TRI-COUNTY GAS COMPANY | 06/12/1941 | MISC-12/117 | KEARNY | KS | T24S - R35W SEC 26: SE T24S - R35W SEC 35: N2 |
| A14000905 | F H KRIETE | TRI-COUNTY GAS COMPANY | 07/15/1936 | MISC-10/343 | KEARNY | KS | T24S - R35W SEC 26 |
| A14000906 | THE FARM MORTGAGE INVESTMENT COMPANY | TRI-COUNTY GAS COMPANY | 09/17/1936 | MISC-10/345 | KEARNY | KS | T24S - R35W SEC 27: N2NE |
| A14000907 | J F EBY ET UX | TRI-COUNTY GAS COMPANY | 09/17/1941 | MISC-12/116 | KEARNY | KS | T24S - R35W SEC 33: E2SE |
| A14000908 | ELLA MCKEY | TRI-COUNTY GAS COMPANY | 07/22/1941 | MISC-12/118 | KEARNY | KS | T24S - R35W SEC 34: W2SW |
| A14000909 | A E WILLIS ET UX | TRI-COUNTY GAS COMPANY | 05/11/1941 | MISC-12/120 | KEARNY | KS | T24S - R35W SEC 34: E2SW T24S - R35W SEC 34: S2NE T24S - R35W SEC 34: SE |
| A14000910 | HAROLD L GIBEAUT | TRI-COUNTY GAS COMPANY | 06/14/1937 | MISC-10/563 | KEARNY | KS | T24S - R36W SEC 36: SE |
| A14000911 | W H STUTZMAN | TRI-COUNTY GAS COMPANY | 07/08/1936 | MISC-10/340 | KEARNY | KS | T24S - R36W SEC 36: E2SW |
| A14000912 | RUSSELL BEATTY | TRI-COUNTY GAS COMPANY | 07/07/1936 | MISC-10/356 | KEARNY | KS | T24S - R36W SEC 34: E2 T24S - R36W SEC 35: W2 |
| A14000913 | EVA BEATY | TRI-COUNTY GAS COMPANY | 01/13/1948 | MISC-14/296 | KEARNY | KS | T24S - R36W SEC 27 |
| A14000914 | MAY BEATY | TRI-COUNTY GAS COMPANY | 01/13/1948 | MISC-14/297 | KEARNY | KS | T24S - R36W SEC 27 |
| A14000915 | L W MILFORD ET UX | TRI-COUNTY GAS COMPANY | 01/21/1948 | MISC-14/304 | KEARNY | KS | T24S - R36W SEC 27: SWNESW |
| A14000916 | ETHEL B HICKOK ET VIR | TRI-COUNTY GAS COMPANY | 08/01/1936 | MISC-10/353 | KEARNY | KS | T24S - R36W SEC 27: S2 |
| A14000917 | GROPP FARMS LLC | ONEOK FIELD SERVICES COMPANY LLC | 07/02/2004 | 207/13 | KEARNY | KS | T24S - R37W SEC 17: N2NE T24S - R37W SEC 17: N2SE T24S - R37W SEC 8: NW T24S - R37W SEC 8: S2 |
| A14000918 | MARY I GREEN | KANSAS-NEBRASKA NATURAL GAS COMPANY INC | 05/06/1952 | 16/355 | KEARNY | KS | T24S - R37W SEC 4: NW |
| A14000919 | CLYDE BEYMER JR ET AL | KANSAS-NEBRASKA NATURAL GAS COMPANY INC | 03/22/1979 | MISC-33/445 | KEARNY | KS | T24S - R37W SEC 6: NW |
| A14000920 | ALBERT B ROHLMAN ET UX | KANSAS-NEBRASKA NATURAL GAS COMPANY INC | 05/18/1979 | MISC-33/25 | KEARNY | KS | T24S - R37W SEC 7: NW |
| A14000921 | ALBERT B ROHLMAN ET UX | KANSAS-NEBRASKA NATURAL GAS COMPANY INC | 03/01/1983 | MISC-38/93 | KEARNY | KS | T24S - R37W SEC 7: NW |
| A14000922 | CECIL A TATE ET AL | KANSAS-NEBRASKA NATURAL GAS COMPANY INC | 04/09/1952 | 17/41 | KEARNY | KS | T24S - R37W SEC 7: SW |
| A14000923 | JOHN A GRABER ET UX | KANSAS-NEBRASKA NATURAL GAS COMPANY INC | 04/09/1952 | 16/354 | KEARNY | KS | T24S - R37W SEC 18: NE T24S - R37W SEC 7: SE |
| A14000924 | JOHN A GRABER ET UX | KANSAS-NEBRASKA NATURAL GAS COMPANY INC | 09/25/1953 | 17/20 | KEARNY | KS | T24S - R37W SEC 7: E2 |
| A14000949 | C Y BROWN ET AL | KANSAS-NEBRASKA NATURAL GAS COMPANY INC | 05/24/1956 | 17/503 | KEARNY | KS | T24S - R38W SEC 8: NE |

| CONTRACTS CODE | GRANTOR | GRANTEE | CONTRACT DATE | RECORDING | COUNTY | STATE | LEGAL DESCRIPTION |
|---|---|---|---|---|---|---|---|
| A14000950 | HENRY R ALLEN ET UX | KANSAS-NEBRASKA NATURAL GAS COMPANY INC | 05/14/1956 | 17/502 | KEARNY | KS | T24S - R38W SEC 8: SE T24S - R38W SEC 8: W2 |
| A14000951 | E D WIATT ET AL | KANSAS-NEBRASKA NATURAL GAS COMPANY INC | 06/09/1960 | 18/480 | KEARNY | KS | T24S - R38W SEC 10: SE |
| A14000952 | O W LONGWOOD ET UX | KANSAS-NEBRASKA NATURAL GAS COMPANY INC | 10/01/1953 | 17/15 | KEARNY | KS | T24S - R38W SEC 11: N2 |
| A14000953 | B E MILES | KANSAS-NEBRASKA NATURAL GAS COMPANY INC | 09/27/1977 | MISC-29/287 | KEARNY | KS | T24S - R38W SEC 11: SE |
| A14000954 | B E MILES ET UX | KANSAS-NEBRASKA NATURAL GAS COMPANY INC | 05/26/1960 | 18/479 | KEARNY | KS | T24S - R38W SEC 11: S2 |
| A14000955 | FRED COLLINGWOOD ET UX | KANSAS-NEBRASKA NATURAL GAS COMPANY INC | 10/01/1953 | 17/19 | KEARNY | KS | T24S - R38W SEC 12: SE |
| A14000956 | ALBERT ROHLMAN ET UX | KANSAS-NEBRASKA NATURAL GAS COMPANY INC | 09/25/1953 | 17/18 | KEARNY | KS | T24S - R38W SEC 12: NE |
| A14000957 | HELEN HILLYARD HOOVER ET VIR | KANSAS-NEBRASKA NATURAL GAS COMPANY INC | 11/12/1953 | 17/16 | KEARNY | KS | T24S - R38W SEC 12: NW |
| A14000958 | FRED COLLINGWOOD ET UX | KANSAS-NEBRASKA NATURAL GAS COMPANY INC | 04/04/1952 | 16/356 | KEARNY | KS | T24S - R37W SEC 5: SE T24S - R38W SEC 12: SE |
| A14000959 | ALFRED COLLINGWOOD ET UX | KANSAS-NEBRASKA NATURAL GAS COMPANY INC | 04/04/1952 | 16/362 | KEARNY | KS | T24S - R38W SEC 13 |
| A14000960 | I C WIATT ET UX | KANSAS-NEBRASKA NATURAL GAS COMPANY INC | 10/17/1951 | 16/261 | KEARNY | KS | T24S - R38W SEC 14: NE |
| A14000961 | EDGAR DODGE ET UX | KANSAS-NEBRASKA NATURAL GAS COMPANY INC | 08/02/1977 | MISC-29/407 | KEARNY | KS | T24S - R38W SEC 14: SE |
| A14000962 | EDGAR DODGE ET UX | KANSAS-NEBRASKA NATURAL GAS COMPANY INC | 06/24/1952 | UNRECORDED | KEARNY | KS | T24S - R38W SEC 14: SE |
| A14000963 | EDGAR DODGE ET UX | KANSAS-NEBRASKA NATURAL GAS COMPANY INC | 10/17/1951 | 16/262 | KEARNY | KS | T24S - R38W SEC 14: SE |
| A14000964 | KENNETH E MYERS ET UX | KANSAS-NEBRASKA NATURAL GAS COMPANY INC | 03/02/1983 | MISC-38/99 | KEARNY | KS | T24S - R38W SEC 14: NW |
| A14000965 | I C WIATT ET UX | KANSAS-NEBRASKA NATURAL GAS COMPANY INC | 06/09/1960 | 18/481 | KEARNY | KS | T24S - R38W SEC 15: N2 |

| CONTRACTS CODE | GRANTOR | GRANTEE | CONTRACT DATE | RECORDING | COUNTY | STATE | LEGAL DESCRIPTION |
|---|---|---|---|---|---|---|---|
| A14000966 | JOHN TURNER | KANSAS-NEBRASKA NATURAL GAS COMPANY INC | 09/25/1953 | 17/21 | KEARNY | KS | T24S - R38W SEC 16: SE T24S - R38W SEC 21: SW |
| A14000967 | VIOLET M BAIR ET VIR | KANSAS-NEBRASKA NATURAL GAS COMPANY INC | 05/31/1960 | 18/482 | KEARNY | KS | T24S - R38W SEC 16: S2NE |
| A14000968 | LILLIAN J ARMIT ET VIR | KANSAS-NEBRASKA NATURAL GAS COMPANY INC | 02/25/1957 | 18/37 | KEARNY | KS | T24S - R38W SEC 16: SW T24S - R38W SEC 16: W2NW |
| A14000969 | ETHEL M BURNET MARTIN ET AL | KANSAS-NEBRASKA NATURAL GAS COMPANY INC | 02/25/1957 | 18/44 | KEARNY | KS | T24S - R38W SEC 17 |
| A14000970 | MAYME KOWALSKY | KANSAS-NEBRASKA NATURAL GAS COMPANY INC | 09/27/1957 | 18/106 | KEARNY | KS | T24S - R38W SEC 18: E2NW |
| A14000971 | CHARLES L ARNOLD ET UX | KANSAS-NEBRASKA NATURAL GAS COMPANY INC | 09/05/1957 | 18/107 | KEARNY | KS | T24S - R38W SEC 18: NW |
| A14000972 | F F RESCHKE ET UX | KANSAS-NEBRASKA NATURAL GAS COMPANY INC | 03/21/1958 | 18/190 | KEARNY | KS | T24S - R38W SEC 18: SW |
| A14000999 | J E BEYMER ET AL | KANSAS-NEBRASKA NATURAL GAS COMPANY INC | 06/30/1981 | MISC-36/207 | KEARNY | KS | T25S - R35W SEC 6: N2NESE T25S - R35W SEC 6: N2SWSE |
| A14001000 | C E BEYMER ET UX | KANSAS-NEBRASKA NATURAL GAS COMPANY INC | 03/26/1947 | UNRECORDED | KEARNY | KS | T25S - R35W SEC 6: N2SWSE |
| A14001001 | ETHEL M BEYER ET VIR | KANSAS-NEBRASKA NATURAL GAS COMPANY INC | 05/25/1960 | 18/488 | KEARNY | KS | T25S - R35W SEC 6: N2NESE T25S - R35W SEC 6: N2SWSE |
| A14001002 | MILLICENT BROWN ET AL | KANSAS-NEBRASKA NATURAL GAS COMPANY INC | 07/15/1981 | 36/215 | KEARNY | KS | T25S - R35W SEC 5: SW T25S - R35W SEC 6: NWSE T25S - R35W SEC 6: S2NESE |
| A14001003 | C E BEYMER ET UX | KANSAS-NEBRASKA NATURAL GAS COMPANY INC | 04/25/1952 | 16/424 | KEARNY | KS | T25S - R35W SEC 6: N2NESE T25S - R35W SEC 6: N2SWSE |
| A14001004 | FRITZ C SCHREIBVOGEL ET UX | KANSAS-NEBRASKA NATURAL GAS COMPANY INC | 05/24/1960 | 18/487 | KEARNY | KS | T25S - R35W SEC 6: SW |
| A14001005 | CHARLES L ARNOLD ET UX | KANSAS-NEBRASKA NATURAL GAS COMPANY INC | 05/12/1952 | 16/426 | KEARNY | KS | T25S - R35W SEC 6: S2SWSE |
| A14001006 | CARL B CAMPBELL ET UX | KANSAS-NEBRASKA NATURAL GAS COMPANY INC | 07/25/1952 | 16/425 | KEARNY | KS | T25S - R35W SEC 6: N2SESE T25S - R35W SEC 6: NWSE T25S - R35W SEC 6: S2NESE |
| A14001007 | ALTA S FINNUP ET AL | KANSAS-NEBRASKA NATURAL GAS COMPANY INC | 04/24/1952 | 16/427 | KEARNY | KS | T25S - R35W SEC 6: SW |

| CONTRACTS CODE | GRANTOR | GRANTEE | CONTRACT DATE | RECORDING | COUNTY | STATE | LEGAL DESCRIPTION |
|---|---|---|---|---|---|---|---|
| A14001008 | GLADYS E CAMPBELL ET AL | KANSAS-NEBRASKA NATURAL GAS COMPANY INC | 05/25/1960 | 18/484 | KEARNY | KS | T25S - R35W SEC 7: NW |
| A14001009 | GLADYS E CAMPBELL ET AL | KANSAS-NEBRASKA NATURAL GAS COMPANY INC | 04/25/1952 | 16/428 | KEARNY | KS | T25S - R35W SEC 7 |
| A14001010 | HITCH FAMILY FARMS A PARTNERSHIP | KANSAS-NEBRASKA NATURAL GAS COMPANY INC | 10/09/1981 | MISC-36/199 | KEARNY | KS | T25S - R35W SEC 7: NW |
| A14001011 | GEORGE H TATE III ET UX | KANSAS-NEBRASKA NATURAL GAS COMPANY INC | 01/22/1981 | MISC-35/485 | KEARNY | KS | T25S - R35W SEC 11: N2 |
| A14001012 | GEORGE H TATE III ET UX | KANSAS-NEBRASKA NATURAL GAS COMPANY INC | 04/17/1980 | MISC-34/319 | KEARNY | KS | T25S - R35W SEC 22: W2 |
| A14001013 | LELAND L CRIST ET UX | KANSAS-NEBRASKA NATURAL GAS COMPANY INC | 03/03/1982 | MISC-36/541 | KEARNY | KS | T25S - R35W SEC 1: SE T25S - R35W SEC 1: W2 T25S - R35W SEC 12: W2 |
| A14001014 | ALBERT A THORNBROUGH ET UX | KANSAS-NEBRASKA NATURAL GAS COMPANY INC | 10/26/1967 | 22/383 | KEARNY | KS | T25S - R35W SEC 29: S2 T25S - R35W SEC 32: E2 |
| A14001015 | ALBERT A THORNBROUGH ET UX | KANSAS-NEBRASKA NATURAL GAS COMPANY INC | 01/13/1969 | 22/381 | KEARNY | KS | T25S - R35W SEC 29: NW |
| A14001016 | BARBARA J BEYMER ET AL | KANSAS-NEBRASKA NATURAL GAS COMPANY INC | 10/23/1967 | 22/205 | KEARNY | KS | T25S - R35W SEC 30 |
| A14001017 | SUSAN T STAIGER ET AL | KANSAS-NEBRASKA NATURAL GAS COMPANY INC | 03/13/1978 | MISC-31/645 | KEARNY | KS | T25S - R35W SEC 31: S2 T25S - R35W SEC 32: S2 |
| A14001018 | KEARNY COUNTY COMMISSIONERS | KANSAS-NEBRASKA NATURAL GAS COMPANY INC | 02/17/1958 | UNRECORDED | KEARNY | KS | T25S - R35W SEC 5: NE |
| A14001019 | BLUE HOUSE FAMILY TRUST | KN ENERGY INC | 04/24/1990 | 102/169 | KEARNY | KS | T25S - R35W SEC 31: E2 |
| A14001020 | HITCH FAMILY FARMS | KN ENERGY INC | 05/14/1990 | 101/525 | KEARNY | KS | T25S - R35W SEC 30: N2 |
| A14001021 | BLUE HOUSE FAMILY TRUST | KN ENERGY INC | 03/30/1990 | 89/679 | KEARNY | KS | T25S - R35W SEC 20: NE |
| A14001022 | GEORGE H TATE III | KN ENERGY INC | 03/15/1990 | 1/377 | KEARNY | KS | T25S - R35W SEC 22: W2 |
| A14001049 | MERLE K HEEKE ET UX | KANSAS-NEBRASKA NATURAL GAS COMPANY INC | 10/03/1952 | MISC-16/540 | KEARNY | KS | T25S - R36W SEC 4: N2SE |
| A14001050 | RICHARD E SPEIRS ET AL | KANSAS-NEBRASKA NATURAL GAS COMPANY INC | 09/09/1952 | MISC-16/541 | KEARNY | KS | T25S - R36W SEC 4: W2NE |
| A14001051 | C E BEYMER ET UX | KANSAS-NEBRASKA NATURAL GAS COMPANY INC | 10/12/1951 | 16/259 | KEARNY | KS | T25S - R36W SEC 7 |
| A14001052 | GEORGIA MENN ET VIR | KANSAS-NEBRASKA NATURAL GAS COMPANY INC | 10/12/1951 | 16/260 | KEARNY | KS | T25S - R36W SEC 8: S2 |

| CONTRACTS CODE | GRANTOR | GRANTEE | CONTRACT DATE | RECORDING | COUNTY | STATE | LEGAL DESCRIPTION |
|---|---|---|---|---|---|---|---|
| A14001053 | VICTOR B TATE ET AL | KANSAS-NEBRASKA NATURAL GAS COMPANY INC | 10/18/1951 | 17/40,MISC-24/623 | KEARNY | KS | T25S - R36W SEC 8: SWNW T26S - R36W SEC 26 T26S - R36W SEC 36: E2 |
| A14001054 | ROBERT STONE ET UX | KANSAS-NEBRASKA NATURAL GAS COMPANY INC | 10/13/1952 | MISC-16/538 | KEARNY | KS | T25S - R36W SEC 9: E2NE |
| A14001055 | WILLARD CODER | KANSAS-NEBRASKA NATURAL GAS COMPANY INC | 08/11/1976 | MISC-28/229 | KEARNY | KS | T25S - R36W SEC 11: S2 |
| A14001056 | CEB INC | KANSAS-NEBRASKA NATURAL GAS COMPANY INC | 01/05/1978 | MISC-30/309 | KEARNY | KS | T25S - R36W SEC 12: S2 |
| A14001057 | CEB INC | KANSAS-NEBRASKA NATURAL GAS COMPANY INC | 06/30/1981 | MISC-36/211 | KEARNY | KS | T25S - R36W SEC 12: NE T25S - R36W SEC 12: S2 |
| A14001058 | MERLIN W HAWK ET UX | KANSAS-NEBRASKA NATURAL GAS COMPANY INC | 01/23/1978 | MISC-30/313 | KEARNY | KS | T25S - R36W SEC 12: S2S2NW |
| A14001059 | C E BEYMER ET AL | KANSAS-NEBRASKA NATURAL GAS COMPANY INC | 05/25/1960 | 18/485 | KEARNY | KS | T25S - R36W SEC 12: E2 T25S - R36W SEC 12: SW |
| A14001060 | C E BEYMER ET AL | KANSAS-NEBRASKA NATURAL GAS COMPANY INC | 04/25/1952 | 16/430 | KEARNY | KS | T25S - R36W SEC 12: SW |
| A14001061 | C E BEYMER ET UX | KANSAS-NEBRASKA NATURAL GAS COMPANY INC | 04/25/1952 | 16/429 | KEARNY | KS | T25S - R36W SEC 12: E2 |
| A14001062 | HITCH FAMILY FARMS | KANSAS-NEBRASKA NATURAL GAS COMPANY INC | 10/09/1981 | MISC-36/191 | KEARNY | KS | T25S - R36W SEC 13: NW |
| A14001063 | EARL W CAMPBELL ET UX | KANSAS-NEBRASKA NATURAL GAS COMPANY INC | 01/24/1961 | 18/608 | KEARNY | KS | T25S - R36W SEC 13: NW |
| A14001064 | EARL W CAMPBELL ET UX | KANSAS-NEBRASKA NATURAL GAS COMPANY INC | 10/27/1950 | MISC-15/469 | KEARNY | KS | T25S - R36W SEC 13: N2 |
| A14001065 | WILLIAM Q JAEGER ET AL | KANSAS-NEBRASKA NATURAL GAS COMPANY INC | 06/17/1977 | MISC-29/1 | KEARNY | KS | T25S - R36W SEC 13: W2 |
| A14001066 | EARL W CAMPBELL ET UX | KANSAS-NEBRASKA NATURAL GAS COMPANY INC | 04/24/1952 | 16/431 | KEARNY | KS | T25S - R36W SEC 13 T25S - R36W SEC 14 T25S - R36W SEC 23 |
| A14001067 | EARL W CAMPBELL ET UX | KANSAS-NEBRASKA NATURAL GAS COMPANY INC | 05/24/1960 | 18/483 | KEARNY | KS | T25S - R36W SEC 13 T25S - R36W SEC 14 T25S - R36W SEC 23 |
| A14001068 | THE SOUTH SIDE DITCH ASSOCIATION | KANSAS-NEBRASKA NATURAL GAS COMPANY INC | 09/28/1978 | UNRECORDED | KEARNY | KS | T25S - R36W SEC 3 |

| CONTRACTS CODE | GRANTOR | GRANTEE | CONTRACT DATE | RECORDING | COUNTY | STATE | LEGAL DESCRIPTION |
|---|---|---|---|---|---|---|---|
| A14001069 | KEARNY COUNTY COMMISSIONERS | KANSAS-NEBRASKA NATURAL GAS COMPANY INC | 11/30/1981 | UNRECORDED | KEARNY | KS | T25S - R36W SEC 14 |
| A14001070 | W H BLACK ET UX | KANSAS-NEBRASKA NATURAL GAS COMPANY INC | 02/24/1948 | MISC-14/321 | KEARNY | KS | T25S - R36W SEC 12 |
| A14001071 | HITCH FAMILY FARMS | KANSAS-NEBRASKA NATURAL GAS COMPANY INC | 10/09/1981 | MISC-36/183 | KEARNY | KS | T25S - R36W SEC 14 |
| A14001072 | LYNN SMITH ET UX | KANSAS-NEBRASKA NATURAL GAS COMPANY INC | 10/04/1952 | 16/432 | KEARNY | KS | T25S - R36W SEC 15: SE T25S - R36W SEC 22: NE |
| A14001084 | BERTHA M FOSTER ET AL | NORTHERN NATURAL GAS COMPANY | 06/20/1951 | 16/117 | KEARNY | KS | T22S - R35W SEC 31: SW |
| A14001085 | ISABELLE C HAMPTON ET VIR | NORTHERN NATURAL GAS COMPANY | 07/07/1951 | 16/116 | KEARNY | KS | T22S - R35W SEC 31: SW |
| A14001086 | GERTRUDE A CLARK ET VIR | NORTHERN NATURAL GAS COMPANY | 06/19/1951 | 16/113 | KEARNY | KS | T22S - R35W SEC 31: N2 |
| A14001087 | W O ARMANTROUT | NORTHERN NATURAL GAS COMPANY | 08/01/1951 | 16/112 | KEARNY | KS | T22S - R35W SEC 31: N2 |
| A14001088 | DORA SCHEUERMAN | NORTHERN NATURAL GAS COMPANY | 04/10/1951 | MISC-16/10 | KEARNY | KS | T22S - R35W SEC 33: SE |
| A14001089 | CALVIN SCHEUERMAN ET UX | NORTHERN NATURAL GAS COMPANY | 04/09/1951 | 16/24 | KEARNY | KS | T22S - R35W SEC 33: NE |
| A14001091 | DORA SCHEUERMAN | NORTHERN NATURAL GAS COMPANY | 04/10/1951 | 16/23 | KEARNY | KS | T22S - R35W SEC 33: SE |
| A14001093 | JAY LANDON ET UX | NORTHERN NATURAL GAS COMPANY | 10/14/1949 | 15/308 | KEARNY | KS | T22S - R35W SEC 34: NE |
| A14001094 | MILLIE HAWKINS | NORTHERN NATURAL GAS COMPANY | 10/19/1949 | MISC-15/309 | KEARNY | KS | T22S - R35W SEC 35: SW |
| A14001095 | JAY LANDON ET UX | NORTHERN NATURAL GAS COMPANY | 10/14/1949 | 15/264 | KEARNY | KS | T22S - R35W SEC 34: NE T22S - R35W SEC 35: NW |
| A14001096 | MILLIE HAWKINS | NORTHERN NATURAL GAS COMPANY | 10/19/1949 | 15/269 | KEARNY | KS | T22S - R35W SEC 35: SW |
| A14001097 | JAY LANDON ET UX | NORTHERN NATURAL GAS COMPANY | 10/10/1949 | 15/265 | KEARNY | KS | T22S - R35W SEC 35: NW |
| A14001098 | JACK D BOEGEL | KN ENERGY INC | 01/30/1992 | 12/3 | KEARNY | KS | T25S - R36W SEC 22: NE |
| A14001099 | HITCH FAMILY FARMS | KN ENERGY INC | 05/14/1990 | 101/527 | KEARNY | KS | T25S - R36W SEC 23: N2 |
| A14001100 | HITCH FAMILY FARMS | KN ENERGY INC | 05/14/1990 | 101/523 | KEARNY | KS | T25S - R36W SEC 24: N2 |
| A14001101 | HITCH FAMILY FARMS | KN ENERGY INC | 05/14/1990 | 101/529 | KEARNY | KS | T25S - R36W SEC 25: NE |
| A14001102 | A I LEASING INC | KN ENERGY INC | 03/29/1990 | 101/515 | KEARNY | KS | T25S - R36W SEC 25: NW |
| A14001103 | A I LEASING INC | KN ENERGY INC | 03/29/1990 | 104/137 | KEARNY | KS | T25S - R36W SEC 26: E2 |
| A14001104 | AMERICAN IMPLEMENT INC | KN ENERGY INC | 04/28/1988 | MISC-41/609 | KEARNY | KS | T25S - R36W SEC 26: NW |
| A14001105 | WILMER FARMS | KN ENERGY INC | 05/04/1988 | UNRECORDED | KEARNY | KS | T25S - R36W SEC 15: SW T25S - R36W SEC 21: SW T25S - R36W SEC 22: W2 T25S - R36W SEC 27: NE T25S - R36W SEC 28: W2 T25S - R36W SEC 33: SE |
| A14001106 | JAMES CLEARY | KN ENERGY INC | 03/14/1988 | MISC-41/555 | KEARNY | KS | T25S - R36W SEC 34: NE |
| A14001107 | KEARNY COUNTY COMMISSIONERS | KN ENERGY INC | 06/08/1988 | UNRECORDED | KEARNY | KS | T25S - R36W SEC 34 T25S - R36W SEC 35 |

| CONTRACTS CODE | GRANTOR | GRANTEE | CONTRACT DATE | RECORDING | COUNTY | STATE | LEGAL DESCRIPTION |
|---|---|---|---|---|---|---|---|
| A14001108 | RUTH S SPEIRS | NORTHERN NATURAL GAS COMPANY | 04/29/1978 | MISC-31/141 | KEARNY | KS | T25S - R36W SEC 5: E2 |
| A14001109 | CECIL A TATE ET AL | NORTHERN NATURAL GAS COMPANY | 08/14/1952 | 16/378 | KEARNY | KS | T25S - R36W SEC 8: SWNE |
| A14001110 | MERL A ROSEL ET AL | NORTHERN NATURAL GAS COMPANY | 07/23/1952 | 16/377 | KEARNY | KS | T25S - R36W SEC 8: N2NE T25S - R36W SEC 8: SENE |
| A14001111 | GEO W FINNUP | TRI-COUNTY GAS COMPANY | 10/06/1937 | MISC-10/561 | KEARNY | KS | T25S - R35W SEC 6: SW |
| A14001112 | C J LYNCH | TRI-COUNTY GAS COMPANY | 10/19/1937 | MISC-10/562 | KEARNY | KS | T25S - R35W SEC 6: NW |
| A14001113 | C E BEYMER ET UX | TRI-COUNTY GAS COMPANY | 06/04/1941 | MISC-12/115 | KEARNY | KS | T25S - R35W SEC 6: S2SESE |
| A14001114 | ETTA L SHIELDS | TRI-COUNTY GAS COMPANY | 08/29/1941 | MISC-12/119 | KEARNY | KS | T25S - R35W SEC 4 |
| A14001115 | ETTIE E THORPE ET AL | THE FIN-KER OIL & GAS PRODUCTION COMPANY | 03/02/1948 | UNRECORDED | KEARNY | KS | T25S - R36W SEC 3: SW |
| A14001116 | VICTOR B TATE ET AL | THE FIN-KER OIL & GAS PRODUCTION COMPANY | 09/25/1948 | UNRECORDED | KEARNY | KS | T25S - R36W SEC 8: SWNE |
| A14001117 | MERL ROSEL ET AL | THE FIN-KER OIL & GAS PRODUCTION COMPANY | 07/21/1948 | UNRECORDED | KEARNY | KS | T25S - R36W SEC 8: SENE |
| A14001118 | ROBERT STONE ET UX | THE FIN-KER OIL & GAS PRODUCTION COMPANY | 03/26/1948 | UNRECORDED | KEARNY | KS | T25S - R36W SEC 9 |
| A14001119 | W F PUCKETT ET UX | THE FIN-KER OIL & GAS PRODUCTION COMPANY | 02/24/1948 | UNRECORDED | KEARNY | KS | T25S - R36W SEC 10: SW T25S - R36W SEC 15: N2 |
| A14001120 | C E BEYMER ET UX | THE FIN-KER OIL & GAS PRODUCTION COMPANY | 02/24/1948 | UNRECORDED | KEARNY | KS | T25S - R36W SEC 10: E2 T25S - R36W SEC 12: SW T25S - R36W SEC 17: W2SE |
| A14001121 | EDGAR ROBERT THORPE ET AL | THE FIN-KER OIL & GAS PRODUCTION COMPANY | 05/05/1948 | UNRECORDED | KEARNY | KS | T25S - R36W SEC 16: SW T25S - R36W SEC 16: W2SE |
| A14001122 | WILLIAM H CHAMBERLAIN ET AL | THE FIN-KER OIL & GAS PRODUCTION COMPANY | 07/27/1948 | UNRECORDED | KEARNY | KS | T25S - R36W SEC 16: E2E2 |
| A14001124 | CLARK H RICE | K N GAS GATHERING INC | 07/07/1997 | 152/351 | KEARNY | KS | T22S - R35W SEC 16: S2 |
| A14001125 | EARLE D RICE | K N GAS GATHERING INC | 07/07/1997 | 152/349 | KEARNY | KS | T22S - R35W SEC 16: SW |
| A14001126 | VERLE BUTLER ET UX | K N GAS GATHERING INC | 05/20/1997 | 152/347 | KEARNY | KS | T22S - R35W SEC 19: S2 |
| A14001127 | PLAINS PETROLEUM OPERATING COMPANY | K N GAS GATHERING INC | 01/15/1998 | 158/9 | KEARNY | KS | T22S - R35W SEC 22: NE |
| A14001128 | RONALD PETTZ ET UX | K N GAS GATHERING INC | 05/18/1997 | 152/353 | KEARNY | KS | T22S - R35W SEC 25: N2 |
| A14001129 | INDEPENDENT ORDER OF ODD FELLOW LODGE NO 539 | K N GAS GATHERING INC | 08/08/1997 | 152/355 | KEARNY | KS | T22S - R35W SEC 26: SW |
| A14001130 | HAL C SHEUERMAN | K N GAS GATHERING INC | 01/20/1998 | 156/525 | KEARNY | KS | T22S - R35W SEC 27: N2 T22S - R35W SEC 27: SE |
| A14001131 | JERALD R SHARP | K N GAS GATHERING INC | 06/24/1997 | 156/557 | KEARNY | KS | T22S - R35W SEC 29: NE |
| A14001132 | LEATRICE HEDGES | K N GAS GATHERING INC | 07/22/1997 | 156/559 | KEARNY | KS | T22S - R35W SEC 29: NE |
| A14001133 | HARLAN STATES ET AL | K N GAS GATHERING INC | 07/08/1997 | 156/561 | KEARNY | KS | T22S - R35W SEC 29: NW |
| A14001134 | PATTY J GRUVER ET VIR | K N GAS GATHERING INC | 12/09/1997 | 156/529 | KEARNY | KS | T22S - R35W SEC 35: N2N2 |
| A14001146 | FLORA E FLINTJER | NORTHERN NATURAL GAS COMPANY | 02/23/1978 | MISC-30/391 | KEARNY | KS | T22S - R36W SEC 3: NW |
| A14001174 | DIENST INC | NORTHERN NATURAL GAS COMPANY | 01/30/1978 | MISC-30/83 | KEARNY | KS | T22S - R36W SEC 18: NE |
| A14001175 | ALLENE D HART ET VIR | NORTHERN NATURAL GAS COMPANY | 09/22/1978 | MISC-32/111 | KEARNY | KS | T22S - R36W SEC 20: SW |
| A14001176 | ROBERT E BARKLEY | NORTHERN NATURAL GAS COMPANY | 09/07/1978 | MISC-32/119 | KEARNY | KS | T22S - R36W SEC 20: NW |
| A14001177 | DIENST INC | NORTHERN NATURAL GAS COMPANY | 10/05/1978 | MISC-32/95 | KEARNY | KS | T22S - R36W SEC 21: NE |

| CONTRACTS CODE | GRANTOR | GRANTEE | CONTRACT DATE | RECORDING | COUNTY | STATE | LEGAL DESCRIPTION |
|---|---|---|---|---|---|---|---|
| A14001178 | DIENST INC | NORTHERN NATURAL GAS COMPANY | 01/30/1978 | MISC-30/41 | KEARNY | KS | T22S - R36W SEC 21: NW |
| A14001179 | DIENST INC | NORTHERN NATURAL GAS COMPANY | 01/30/1978 | MISC-30/47 | KEARNY | KS | T22S - R36W SEC 21: NE |
| A14001180 | DIENST INC | NORTHERN NATURAL GAS COMPANY | 01/30/1978 | MISC-30/59 | KEARNY | KS | T22S - R36W SEC 22: NW |
| A14001181 | DIENST INC | NORTHERN NATURAL GAS COMPANY | 01/30/1978 | MISC-30/53 | KEARNY | KS | T22S - R36W SEC 22: NE |
| A14001182 | RAYMOND W DIENST ET UX | NORTHERN NATURAL GAS COMPANY | 05/14/1952 | 16/351 | KEARNY | KS | T22S - R36W SEC 22: N2 |
| A14001183 | MARY E KLEEMAN ET AL | NORTHERN NATURAL GAS COMPANY | 01/31/1978 | MISC-30/203 | KEARNY | KS | T22S - R36W SEC 23: NW |
| A14001184 | JOSEPH GOODPASTER ET UX | NORTHERN NATURAL GAS COMPANY | 07/18/1952 | 16/379 | KEARNY | KS | T22S - R36W SEC 23: SW |
| A14001185 | FRED KLEEMAN ET UX | NORTHERN NATURAL GAS COMPANY | 05/14/1952 | 16/350 | KEARNY | KS | T22S - R36W SEC 23: NW |
| A14001186 | ELBERT W FRAZIER ET AL | NORTHERN NATURAL GAS COMPANY | 05/09/1952 | 16/349 | KEARNY | KS | T22S - R36W SEC 23: NE |
| A14001187 | EARL W CAMPBELL ET UX | NORTHERN NATURAL GAS COMPANY | 06/04/1951 | 16/114 | KEARNY | KS | T22S - R36W SEC 24: NE |
| A14001188 | CATHERINE VAN DOREN ET VIR | NORTHERN NATURAL GAS COMPANY | 07/21/1978 | MISC-32/191 | KEARNY | KS | T22S - R36W SEC 24: SWNW |
| A14001189 | CATHERINE VAN DOREN ET VIR | NORTHERN NATURAL GAS COMPANY | 07/30/1951 | 16/103 | KEARNY | KS | T22S - R36W SEC 24: NW |
| A14001190 | EARL W CAMPBELL ET UX | NORTHERN NATURAL GAS COMPANY | 08/13/1951 | 16/102 | KEARNY | KS | T22S - R36W SEC 24: NE |
| A14001191 | WALTER BROWN | NORTHERN NATURAL GAS COMPANY | 07/14/1952 | 16/381 | KEARNY | KS | T22S - R36W SEC 26: SE |
| A14001192 | F W CLAYPOOL ET AL | NORTHERN NATURAL GAS COMPANY | 07/21/1952 | 16/380 | KEARNY | KS | T22S - R36W SEC 26: NE |
| A14001193 | DALLAS E STEENIS ET UX | NORTHERN NATURAL GAS COMPANY | 10/19/1949 | 15/262 | KEARNY | KS | T22S - R36W SEC 26: SE |
| A14001194 | DIENST INC | NORTHERN NATURAL GAS COMPANY | 09/17/1979 | 33/445 | KEARNY | KS | T22S - R36W SEC 29: SW |
| A14001195 | DIENST INC | NORTHERN NATURAL GAS COMPANY | 09/08/1978 | 32/103 | KEARNY | KS | T22S - R36W SEC 29: SW |
| A14001196 | VEDDER ALLEN WRIGHT ET AL | NORTHERN NATURAL GAS COMPANY | 09/06/1978 | MISC-32/107 | KEARNY | KS | T22S - R36W SEC 29: NW |
| A14001197 | DIENST INC | NORTHERN NATURAL GAS COMPANY | 01/15/1979 | MISC-32/399 | KEARNY | KS | T22S - R36W SEC 31: NW |
| A14001198 | FRED T & BARBARA B VEDDER LIVING TRUST | NORTHERN NATURAL GAS COMPANY | 02/02/1979 | 32/393 | KEARNY | KS | T22S - R36W SEC 31: NE T22S - R36W SEC 32: NW |
| A14001199 | FLORENCE TATE FLETCHER | KN ENERGY INC | 04/21/1988 | MISC-41/487 | KEARNY | KS | T26S - R36W SEC 11: SW T26S - R36W SEC 14: N2 T26S - R36W SEC 23: N2 |
| A14001200 | FLORENCE TATE FLETCHER | KN ENERGY INC | 09/18/1989 | 89/55 | KEARNY | KS | T26S - R36W SEC 13: S2NE |
| A14001201 | JOHN HANCOCK MUTUAL LIFE INSURANCE CO ET AL | KN ENERGY INC | 03/16/1990 | 89/531 | KEARNY | KS | T26S - R36W SEC 15: NW T26S - R36W SEC 15: S2 |
| A14001202 | JOHN HANCOCK MUTUAL LIFE INSURANCE CO ET AL | KN ENERGY INC | 03/19/1990 | 89/533 | KEARNY | KS | T26S - R36W SEC 15: NW T26S - R36W SEC 15: S2 |
| A14001203 | KENDALL BOEHS ET UX | KN ENERGY INC | 07/16/1993 | 124/601 | KEARNY | KS | T26S - R36W SEC 16: SW |

| CONTRACTS CODE | GRANTOR | GRANTEE | CONTRACT DATE | RECORDING | COUNTY | STATE | LEGAL DESCRIPTION |
|---|---|---|---|---|---|---|---|
| A14001204 | GEORGE H TATE III | KN ENERGY INC | 03/15/1990 | 101/453 | KEARNY | KS | T26S - R36W SEC 26: SE |
| A14001205 | FLORENCE T FLETCHER | KANSAS-NEBRASKA NATURAL GAS COMPANY INC | 07/14/1977 | MISC-29/409 | KEARNY | KS | T26S - R35W SEC 18: S2 |
| A14001206 | FLORENCE TATE FLETCHER | KANSAS-NEBRASKA NATURAL GAS COMPANY INC | 06/12/1980 | MISC-34/537 | KEARNY | KS | T26S - R35W SEC 7: NE |
| A14001207 | J E BEYMER ET AL | KANSAS-NEBRASKA NATURAL GAS COMPANY INC | 05/02/1980 | MISC-34/533 | KEARNY | KS | T26S - R35W SEC 7: SE |
| A14001208 | E W CAMPBELL | KANSAS-NEBRASKA NATURAL GAS COMPANY INC | 09/20/1949 | MISC-15/169 | KEARNY | KS | T26S - R36W SEC 3 T26S - R36W SEC 4: S2NE T26S - R36W SEC 4: S2NW |
| A14001209 | THE KANSAS MASONIC HOME | KANSAS-NEBRASKA NATURAL GAS COMPANY INC | 05/13/1949 | MISC-15/84 | KEARNY | KS | T26S - R36W SEC 3: S2 T26S - R36W SEC 3: S2N2 T26S - R36W SEC 4 |
| A14001210 | AMERICAN IMPLEMENT INC | KANSAS-NEBRASKA NATURAL GAS COMPANY INC | 03/25/1981 | MISC-35/649 | KEARNY | KS | T26S - R36W SEC 4: SE |
| A14001211 | MAXINE LEE SMITH ET AL | KANSAS-NEBRASKA NATURAL GAS COMPANY INC | 01/19/1952 | MISC-15/531 | KEARNY | KS | T25S - R36W SEC 30 T26S - R36W SEC 17 T26S - R36W SEC 5 T26S - R36W SEC 6 T26S - R36W SEC 7 T26S - R36W SEC 8 T26S - R37W SEC 12 |
| A14001212 | ETHEL LEE TOOMBS ET VIR | KANSAS-NEBRASKA NATURAL GAS COMPANY INC | 05/09/1952 | MISC-16/530 | KEARNY | KS | T26S - R36W SEC 17 T26S - R36W SEC 5 T26S - R36W SEC 7 T26S - R36W SEC 8 T26S - R37W SEC 12 T26S - R37W SEC 2: S2 |
| A14001213 | LELAND L CRIST ET AL | KANSAS-NEBRASKA NATURAL GAS COMPANY INC | 06/05/1979 | MISC-33/83 | KEARNY | KS | T26S - R36W SEC 9 |
| A14001214 | BERTHA M FOSTER ET AL | KANSAS-NEBRASKA NATURAL GAS COMPANY INC | 05/11/1949 | MISC-15/98 | KEARNY | KS | T26S - R36W SEC 10: S2 |
| A14001215 | FLETCHER RANCH INC | KANSAS-NEBRASKA NATURAL GAS COMPANY INC | 05/10/1978 | MISC-31/123 | KEARNY | KS | T26S - R36W SEC 10: NW |
| A14001216 | FLETCHER RANCH INC | KANSAS-NEBRASKA NATURAL GAS COMPANY INC | 06/10/1982 | MISC-39/15 | KEARNY | KS | T26S - R36W SEC 10: SW |
| A14001217 | FLORENCE T FLETCHER | KANSAS-NEBRASKA NATURAL GAS COMPANY INC | 01/08/1981 | MISC-35/293 | KEARNY | KS | T26S - R36W SEC 11: SE |
| A14001218 | VICTOR B TATE ET AL | KANSAS-NEBRASKA NATURAL GAS COMPANY INC | 05/11/1949 | MISC-15/102 | KEARNY | KS | T26S - R36W SEC 11: S2 T26S - R36W SEC 13: N2 |
| A14001219 | FLORENCE TATE FLETCHER ET VIR | KANSAS-NEBRASKA NATURAL GAS COMPANY INC | 10/26/1967 | 24/599 | KEARNY | KS | T26S - R36W SEC 12: SE |
| A14001220 | GLADYS E CAMPBELL ET AL | KANSAS-NEBRASKA NATURAL GAS COMPANY INC | 05/10/1949 | MISC-15/103 | KEARNY | KS | T26S - R36W SEC 12: SW |

| CONTRACTS CODE | GRANTOR | GRANTEE | CONTRACT DATE | RECORDING | COUNTY | STATE | LEGAL DESCRIPTION |
|---|---|---|---|---|---|---|---|
| A14001221 | CECIL A TATE ET AL | KANSAS-NEBRASKA NATURAL GAS COMPANY INC | 03/28/1950 | MISC-15/368 | KEARNY | KS | T26S - R36W SEC 11: S2 T26S - R36W SEC 14 T26S - R36W SEC 23: N2 T26S - R36W SEC 27: S2 |
| A14001222 | RALPH A FRY ET UX | NORTHERN NATURAL GAS COMPANY | 01/31/1978 | MISC-32/611 | KEARNY | KS | T22S - R37W SEC 15: SW |
| A14001223 | BRUCE O HINES ET UX | NORTHERN NATURAL GAS COMPANY | 01/16/1978 | MISC-29/677 | KEARNY | KS | T22S - R37W SEC 21: E2SW T22S - R37W SEC 28: NE |
| A14001224 | RALPH A GROPP ET UX | NORTHERN NATURAL GAS COMPANY | 01/11/1978 | MISC-29/613 | KEARNY | KS | T22S - R37W SEC 21: SE T22S - R37W SEC 28: S2 |
| A14001225 | WANDA F WALKER REALTY TRUST | NORTHERN NATURAL GAS COMPANY | 02/03/1978 | MISC-32/579 | KEARNY | KS | T22S - R37W SEC 22: NW |
| A14001226 | ELVA T WILLIAMS | NORTHERN NATURAL GAS COMPANY | 01/11/1978 | MISC-29/637 | KEARNY | KS | T22S - R37W SEC 22: SW |
| A14001227 | WANDA FRY WALKER | NORTHERN NATURAL GAS COMPANY | 12/06/1984 | MISC-39/221 | KEARNY | KS | T22S - R37W SEC 22: NW |
| A14001228 | D ROYCE WILLIAMS ET UX | NORTHERN NATURAL GAS COMPANY | 11/12/1982 | MISC-37/329 | KEARNY | KS | T22S - R37W SEC 26: SW |
| A14001229 | WENDELL W FERTIG ET UX | NORTHERN NATURAL GAS COMPANY | 10/19/1982 | MISC-37/333 | KEARNY | KS | T22S - R37W SEC 27: SE |
| A14001230 | BEYMER AND BEYMER INC | NORTHERN NATURAL GAS COMPANY | 01/13/1978 | MISC-29/671 | KEARNY | KS | T22S - R37W SEC 27: SW |
| A14001231 | WENDELL W FERTIG ET UX | NORTHERN NATURAL GAS COMPANY | 01/17/1978 | MISC-30/37 | KEARNY | KS | T22S - R37W SEC 27: SE |
| A14001232 | HELEN B FIEDLER ET AL | NORTHERN NATURAL GAS COMPANY | 01/08/1979 | MISC-32/405 | KEARNY | KS | T22S - R37W SEC 36: N2 |
| A14001233 | IDA MAY REESE ET VIR | NORTHERN NATURAL GAS COMPANY | 07/11/1950 | 15/429 | KEARNY | KS | T23S - R35W SEC 1: NW |
| A14001234 | W W KRAFT ET UX | NORTHERN NATURAL GAS COMPANY | 05/08/1947 | 14/107 | KEARNY | KS | T23S - R35W SEC 1: S2 |
| A14001235 | CROSS BELL FARMS | NORTHERN NATURAL GAS COMPANY | 01/10/1995 | 133/209 | KEARNY | KS | T23S - R35W SEC 1: N2 |
| A14001236 | A C MADDUX ET UX | NORTHERN NATURAL GAS COMPANY | 06/30/1950 | 15/436 | KEARNY | KS | T23S - R35W SEC 1: S2 |
| A14001237 | CHARLES R MOORE | NORTHERN NATURAL GAS COMPANY | 06/17/1950 | 15/433 | KEARNY | KS | T23S - R35W SEC 2: SW |
| A14001238 | MARGARET A SCHAAF ET AL | NORTHERN NATURAL GAS COMPANY | 07/12/1950 | MISC-15/447 | KEARNY | KS | T23S - R35W SEC 2: S2NE |
| A14001239 | MARGARET A SCHAAF ET AL | NORTHERN NATURAL GAS COMPANY | 07/12/1950 | MISC-15/446 | KEARNY | KS | T23S - R35W SEC 2: NE |
| A14001240 | JAKE BRENNING ET UX | NORTHERN NATURAL GAS COMPANY | 07/07/1950 | 15/430 | KEARNY | KS | T23S - R35W SEC 2: SE |
| A14001241 | MARGARET A SCHAAF ET AL | NORTHERN NATURAL GAS COMPANY | 07/12/1950 | MISC-15/440 | KEARNY | KS | T23S - R35W SEC 2: S2NE |
| A14001242 | GERALD D MILLER | NORTHERN NATURAL GAS COMPANY | 12/20/1994 | 133/621 | KEARNY | KS | T23S - R35W SEC 2: NW |
| A14001243 | LORAN E COMBS ET UX | NORTHERN NATURAL GAS COMPANY | 01/06/1995 | 133/625 | KEARNY | KS | T23S - R35W SEC 2: NE |
| A14001244 | GERALD D MILLER | NORTHERN NATURAL GAS COMPANY | 12/20/1994 | 133/205 | KEARNY | KS | T23S - R35W SEC 2: NW T23S - R35W SEC 3: NE |

| CONTRACTS CODE | GRANTOR | GRANTEE | CONTRACT DATE | RECORDING | COUNTY | STATE | LEGAL DESCRIPTION |
|---|---|---|---|---|---|---|---|
| A14001245 | MARY MACE SUTTON ET AL | NORTHERN NATURAL GAS COMPANY | 10/04/1957 | 18/56 | KEARNY | KS | T23S - R35W SEC 9: SE |
| A14001246 | TED E MILLER ET UX | NORTHERN NATURAL GAS COMPANY | 06/30/1950 | MISC-15/404 | KEARNY | KS | T23S - R35W SEC 10: NE |
| A14001299 | RAYMOND W DIENST ET UX | KANSAS-NEBRASKA NATURAL GAS COMPANY INC | 04/22/1955 | 17/291 | KEARNY | KS | T22S - R36W SEC 14: NW T22S - R36W SEC 22: NE T22S - R36W SEC 22: W2 |
| A14001300 | H F DIENST | KANSAS-NEBRASKA NATURAL GAS COMPANY INC | 04/22/1955 | 17/290 | KEARNY | KS | T22S - R36W SEC 14: SW |
| A14001301 | FRED KLEEMAN ET UX | KANSAS-NEBRASKA NATURAL GAS COMPANY INC | 04/22/1955 | 17/289 | KEARNY | KS | T22S - R36W SEC 23: NW |
| A14001302 | RALPH H MILLER ET UX | KANSAS-NEBRASKA NATURAL GAS COMPANY INC | 12/23/1948 | MISC-14/579 | KEARNY | KS | T23S - R35W SEC 3: SE |
| A14001303 | B F HILL ET UX | KANSAS-NEBRASKA NATURAL GAS COMPANY INC | 05/22/1947 | 14/106 | KEARNY | KS | T23S - R35W SEC 12: NE |
| A14001304 | E L WHITE ET UX | KANSAS-NEBRASKA NATURAL GAS COMPANY INC | 05/08/1947 | 14/105 | KEARNY | KS | T23S - R35W SEC 12: NW |
| A14001305 | MAE ANDERSON | KANSAS-NEBRASKA NATURAL GAS COMPANY INC | 05/08/1947 | 14/104 | KEARNY | KS | T23S - R35W SEC 11: N2 |
| A14001306 | W E JAMES ET UX | KANSAS-NEBRASKA NATURAL GAS COMPANY INC | 08/01/1951 | 16/305 | KEARNY | KS | T23S - R35W SEC 14: SW |
| A14001307 | E L CONKLIN ET UX | KANSAS-NEBRASKA NATURAL GAS COMPANY INC | 02/27/1954 | 17/131 | KEARNY | KS | T23S - R36W SEC 7: SW |
| A14001308 | E L CONKLIN ET UX | KANSAS-NEBRASKA NATURAL GAS COMPANY INC | 08/20/1955 | 17/299 | KEARNY | KS | T23S - R36W SEC 7: NW |
| A14001309 | ETHEL M BURNETT ET AL | KANSAS-NEBRASKA NATURAL GAS COMPANY INC | 03/03/1954 | 17/132 | KEARNY | KS | T23S - R36W SEC 18: NW T23S - R37W SEC 13 |
| A14001310 | SAMUEL M FINKELSTEIN ET UX | KANSAS-NEBRASKA NATURAL GAS COMPANY INC | 03/04/1954 | 17/130 | KEARNY | KS | T23S - R37W SEC 23 |
| A14001311 | RUTH LAZAR | KANSAS-NEBRASKA NATURAL GAS COMPANY INC | 04/12/1954 | 17/134 | KEARNY | KS | T23S - R37W SEC 24: NW |
| A14001312 | DOROTHY WEBER ET VIR | KANSAS-NEBRASKA NATURAL GAS COMPANY INC | 10/03/1953 | 17/11 | KEARNY | KS | T23S - R37W SEC 26: N2 |
| A14001313 | J A SAUER ET UX | KANSAS-NEBRASKA NATURAL GAS COMPANY INC | 09/29/1953 | 17/12 | KEARNY | KS | T23S - R37W SEC 27 |

| CONTRACTS CODE | GRANTOR | GRANTEE | CONTRACT DATE | RECORDING | COUNTY | STATE | LEGAL DESCRIPTION |
|---|---|---|---|---|---|---|---|
| A14001314 | DARWIN SALYER | KANSAS-NEBRASKA NATURAL GAS COMPANY INC | 09/30/1953 | 17/37 | KEARNY | KS | T23S - R37W SEC 33: SW |
| A14001315 | B E MILES ET UX | KANSAS-NEBRASKA NATURAL GAS COMPANY INC | 12/08/1953 | 17/24 | KEARNY | KS | T23S - R37W SEC 33: NW |
| A14001316 | B E MILES ET UX | KANSAS-NEBRASKA NATURAL GAS COMPANY INC | 09/24/1953 | 17/14 | KEARNY | KS | T23S - R37W SEC 33: E2 |
| A14001317 | HUGO F HALLMAN | KANSAS-NEBRASKA NATURAL GAS COMPANY INC | 10/01/1953 | 17/13 | KEARNY | KS | T23S - R37W SEC 34: NW |
| A14001318 | ELLA A DUVALL ET AL | KANSAS-NEBRASKA NATURAL GAS COMPANY INC | 03/21/1979 | MISC-33/27 | KEARNY | KS | T23S - R38W SEC 36: SE |
| A14001319 | MARY ANN HEYEN | ONEOK FIELD SERVICES COMPANY LLC | 03/31/2001 | 179/43 | KEARNY | KS | T23S - R35W SEC 9: SE |
| A14001320 | MAX C ENGLER III | ONEOK FIELD SERVICES COMPANY LLC | 09/19/2001 | 179/599 | KEARNY | KS | T22S - R35W SEC 14: NW |
| A14001321 | CLARK H RICE | ONEOK FIELD SERVICES COMPANY LLC | 10/15/2001 | 180/355 | KEARNY | KS | T22S - R35W SEC 16: SE |
| A14001322 | WILLIAM MCMICHAEL ET UX | ONEOK FIELD SERVICES COMPANY LLC | 04/23/2001 | 180/521 | KEARNY | KS | T24S - R35W SEC 31: NE |
| A14001323 | WILLIAM MCMICHAEL ET UX | ONEOK FIELD SERVICES COMPANY LLC | 04/29/2001 | 180/517 | KEARNY | KS | T24S - R35W SEC 31: NENW |
| A14001349 | WILLIAM BROADHURST | NORTHERN NATURAL GAS COMPANY | 03/06/1974 | MISC-25/725 | KEARNY | KS | T26S - R37W SEC 22: S2 |
| A14001350 | VIOLET K TATE ET AL | NORTHERN NATURAL GAS COMPANY | 03/20/1974 | MISC-26/663 | KEARNY | KS | T26S - R37W SEC 23: SW |
| A14001351 | WILLIAM BROADHURST ET UX | NORTHERN NATURAL GAS COMPANY | 09/07/1949 | 15/157 | KEARNY | KS | T26S - R37W SEC 25 T26S - R37W SEC 27 |
| A14001352 | LENORA V TATE ET AL | NORTHERN NATURAL GAS COMPANY | 01/18/1950 | 15/336 | KEARNY | KS | T26S - R37W SEC 26: NW |
| A14001353 | LENORA V TATE ET AL | NORTHERN NATURAL GAS COMPANY | 04/05/1950 | MISC-15/355 | KEARNY | KS | T26S - R37W SEC 26: NW |
| A14001354 | ETHEL M WILKIE | NORTHERN NATURAL GAS COMPANY | 04/08/1950 | MISC-15/354 | KEARNY | KS | T26S - R37W SEC 26: SW |
| A14001355 | MARY E HUTTON | NORTHERN NATURAL GAS COMPANY | 07/15/1949 | 15/251 | KEARNY | KS | T26S - R37W SEC 26: NE |
| A14001356 | ESTATE OF SUSANNAH A TATE ET AL | NORTHERN NATURAL GAS COMPANY | 07/29/1949 | 15/253 | KEARNY | KS | T26S - R37W SEC 26: NW |
| A14001357 | WILLIAM BROADHURST | NORTHERN NATURAL GAS COMPANY | 09/28/1960 | 18/530 | KEARNY | KS | T26S - R37W SEC 27: S2 |
| A14001358 | STATE OF KANSAS | NORTHERN NATURAL GAS COMPANY | 11/21/1949 | UNRECORDED | KEARNY | KS | T26S - R37W SEC 28 |
| A14001359 | E JEAN THOMPSON ET VIR | NORTHERN NATURAL GAS COMPANY | 07/01/1957 | 18/53 | KEARNY | KS | T26S - R37W SEC 28: SW |
| A14001360 | HERBERT D JOHNSON ET UX | NORTHERN NATURAL GAS COMPANY | 08/04/1949 | 15/254 | KEARNY | KS | T26S - R37W SEC 28: NE T26S - R37W SEC 28: S2 |

| CONTRACTS CODE | GRANTOR | GRANTEE | CONTRACT DATE | RECORDING | COUNTY | STATE | LEGAL DESCRIPTION |
|---|---|---|---|---|---|---|---|
| A14001361 | ESTATE OF FREDA WAECHTER ET AL | NORTHERN NATURAL GAS COMPANY | 07/18/1949 | 15/255 | KEARNY | KS | T26S - R37W SEC 28: NW |
| A14001362 | LELAND C WAECHTER ET UX | NORTHERN NATURAL GAS COMPANY | 07/01/1957 | 15/54 | KEARNY | KS | T26S - R37W SEC 29 T26S - R37W SEC 30 T26S - R38W SEC 25 |
| A14001363 | CARL D WAECHTER ET UX | NORTHERN NATURAL GAS COMPANY | 11/19/1972 | MISC-26/673 | KEARNY | KS | T26S - R37W SEC 31: SE |
| A14001364 | EMERALD LODGE AF & AM NUMBER 289 | NORTHERN NATURAL GAS COMPANY | 11/26/1973 | MISC-26/679 | KEARNY | KS | T26S - R37W SEC 31: SW |
| A14001365 | LESTER R GREEN ET UX | NORTHERN NATURAL GAS COMPANY | 11/19/1973 | MISC-26/669 | KEARNY | KS | T26S - R37W SEC 31: NE |
| A14001366 | J R HUTTON ET AL | NORTHERN NATURAL GAS COMPANY | 01/04/1957 | 17/624 | KEARNY | KS | T26S - R37W SEC 31: NE |
| A14001367 | J R HUTTON ET AL | NORTHERN NATURAL GAS COMPANY | 01/04/1957 | 17/618 | KEARNY | KS | T26S - R37W SEC 31: NE |
| A14001368 | LENORA B TATE | NORTHERN NATURAL GAS COMPANY | 01/04/1957 | 17/621 | KEARNY | KS | T26S - R37W SEC 31: NW |
| A14001369 | MINNIE J JURY | NORTHERN NATURAL GAS COMPANY | 10/29/1956 | 17/617 | KEARNY | KS | T26S - R37W SEC 32: N2 |
| A14001370 | MINNIE J JURY | NORTHERN NATURAL GAS COMPANY | 07/02/1957 | 18/55 | KEARNY | KS | T26S - R37W SEC 32: W2 |
| A14001371 | HERBERT D JOHNSON ET UX | NORTHERN NATURAL GAS COMPANY | 06/06/1950 | 15/392 | KEARNY | KS | T26S - R37W SEC 33: N2 T26S - R37W SEC 33: N2S2 |
| A14001372 | EDNA B PETRO ET VIR | NORTHERN NATURAL GAS COMPANY | 06/06/1950 | 15/391 | KEARNY | KS | T26S - R37W SEC 33: S2S2 |
| A14001373 | E JEAN THOMPSON ET VIR | NORTHERN NATURAL GAS COMPANY | 10/31/1956 | 17/593 | KEARNY | KS | T26S - R37W SEC 33: N2S2 |
| A14001399 | WILL OF CLARENCE CLARK HAMLIN | KANSAS-NEBRASKA NATURAL GAS COMPANY INC | 11/13/1967 | 22/377 | KEARNY | KS | T24S - R35W SEC 25: N2 |
| A14001400 | WILLIAM E ESFELD ET AL | KANSAS-NEBRASKA NATURAL GAS COMPANY INC | 10/26/1967 | 22/357 | KEARNY | KS | T24S - R35W SEC 30: SW T24S - R36W SEC 25: E2 |
| A14001401 | RUTH F SMITH | KANSAS-NEBRASKA NATURAL GAS COMPANY INC | 01/29/1968 | 22/375 | KEARNY | KS | T24S - R35W SEC 26: SE |
| A14001402 | H C KRIETE | KANSAS-NEBRASKA NATURAL GAS COMPANY INC | 11/06/1946 | MISC-14/26 | KEARNY | KS | T24S - R35W SEC 26: SE T24S - R35W SEC 35: N2 |
| A14001403 | ERNEST BAECHLER ET UX | KANSAS-NEBRASKA NATURAL GAS COMPANY INC | 02/09/1944 | MISC-13/32 | KEARNY | KS | T24S - R35W SEC 28: N2NE |
| A14001404 | GLENN A RIXON | KANSAS-NEBRASKA NATURAL GAS COMPANY INC | 01/04/1968 | 22/373 | KEARNY | KS | T24S - R35W SEC 28: SE |
| A14001405 | ELVY E SMITH ET VIR | KANSAS-NEBRASKA NATURAL GAS COMPANY INC | 02/04/1944 | MISC-12/616 | KEARNY | KS | T24S - R35W SEC 28: SW |
| A14001406 | THE SOUTH SIDE DITCH ASSOCIATION | KANSAS-NEBRASKA NATURAL GAS COMPANY INC | 01/08/1968 | UNRECORDED | KEARNY | KS | T24S - R35W SEC 27: S2 T24S - R35W SEC 28: S2 T24S - R35W SEC 29: S2 |

| CONTRACTS CODE | GRANTOR | GRANTEE | CONTRACT DATE | RECORDING | COUNTY | STATE | LEGAL DESCRIPTION |
|---|---|---|---|---|---|---|---|
| A14001407 | ROBERT F KATZ ET UX | KN ENERGY INC | 01/17/1992 | 114/481 | KEARNY | KS | T24S - R35W SEC 10: SE |
| A14001408 | THE GARDEN CITY COMPANY | KN ENERGY INC | 01/18/1989 | MISC-42/317 | KEARNY | KS | T24S - R35W SEC 12: N2 |
| A14001409 | MAX E VAN DOREN ET AL | KN ENERGY INC | 08/15/1989 | 89/139 | KEARNY | KS | T24S - R35W SEC 19: NW T24S - R35W SEC 19: S2 |
| A14001410 | ALICE PEPOON WILLIAMS | KN ENERGY INC | 12/15/1988 | MISC-42/325 | KEARNY | KS | T24S - R35W SEC 20: NWSW |
| A14001411 | JOHN F WALTERS II ET AL | KN ENERGY INC | 02/24/1992 | 116/409 | KEARNY | KS | T24S - R35W SEC 21: NW |
| A14001412 | RAIMON G WALTERS JR | KN ENERGY INC | 02/24/1992 | 116/411 | KEARNY | KS | T24S - R35W SEC 21: NE |
| A14001413 | RAIMON G WALTERS JR | KN ENERGY INC | 12/03/1989 | 103/217 | KEARNY | KS | T24S - R35W SEC 21: NE |
| A14001414 | THE SOUTH SIDE DITCH ASSOCIATION | KN ENERGY INC | 12/18/1989 | UNRECORDED | KEARNY | KS | T24S - R35W SEC 21: SE |
| A14001415 | GLENN A RIXON | KN ENERGY INC | 01/22/1992 | 115/535 | KEARNY | KS | T24S - R35W SEC 28: S2NE |
| A14001416 | CARL W GRAUBERGER ET UX | KN ENERGY INC | 09/07/1989 | 89/207 | KEARNY | KS | T24S - R35W SEC 29: E2SE |
| A14001417 | GLENN A RIXON | KN ENERGY INC | 09/19/1989 | 89/205 | KEARNY | KS | T24S - R35W SEC 29: E2NE |
| A14001418 | TRIPLE H FARMS | KN ENERGY INC | 01/22/1990 | UNRECORDED | KEARNY | KS | T24S - R35W SEC 30: SE |
| A14001419 | LORETTA J BOWMAN TRUST ET AL | KN ENERGY INC | 01/23/1990 | 1/317 | KEARNY | KS | T24S - R35W SEC 30: SW |
| A14001420 | THE SOUTH SIDE DITCH ASSICIATION | KN ENERGY INC | 08/13/1990 | UNRECORDED | KEARNY | KS | T24S - R35W SEC 31: E2 |
| A14001421 | FIORELLA MOYER | KN ENERGY INC | 07/18/1990 | 104/77 | KEARNY | KS | T24S - R35W SEC 31: NE |
| A14001422 | ETHEL L FIRESTONE ESTATE | KN ENERGY INC | 02/08/1990 | 89/249 | KEARNY | KS | T24S - R35W SEC 32: NE |
| A14001423 | AURELIA HITSCHMANN ET AL | KN ENERGY INC | 05/22/1985 | MISC-39/411 | KEARNY | KS | T24S - R35W SEC 33: NE |
| A14001550 | MONA R CRUMP | KN ENERGY INC | 10/30/1991 | 116/419 | KEARNY | KS | T24S - R36W SEC 10: S2 |
| A14001551 | JAMES A WHITE ET AL | KN ENERGY INC | 03/18/1992 | 116/415 | KEARNY | KS | T24S - R36W SEC 15: NW |
| A14001552 | J E BEYMER ET AL | KN ENERGY INC | 02/29/1992 | 116/413 | KEARNY | KS | T24S - R36W SEC 16: NE |
| A14001553 | J E BEYMER ET AL | KN ENERGY INC | 03/24/1988 | MISC-41/485 | KEARNY | KS | T24S - R36W SEC 16: NE |
| A14001554 | THE CITY OF LAKIN KANSAS | KN ENERGY INC | 03/30/1988 | MISC-41/483 | KEARNY | KS | T24S - R36W SEC 16: SE |
| A14001555 | DONALD NEFF ET UX | KN ENERGY INC | 07/30/1992 | 118/51 | KEARNY | KS | T24S - R36W SEC 21: S2NW |
| A14001556 | MAX E VAN DOREN ET AL | KN ENERGY INC | 08/23/1990 | 102/61 | KEARNY | KS | T24S - R36W SEC 24: S2 |
| A14001557 | ROBERT A NEWPORT ET UX | KN ENERGY INC | 06/16/1988 | MISC-41/551 | KEARNY | KS | T24S - R36W SEC 28: SE |
| A14001558 | MAX E VAN DOREN ET AL | KN ENERGY INC | 05/13/1998 | 85/515 | KEARNY | KS | T24S - R36W SEC 36: N2 |
| A14001562 | STATE OF KANSAS | KANSAS-NEBRASKA NATURAL GAS COMPANY INC | 02/01/1947 | UNRECORDED | KEARNY | KS | T24S - R35W |
| A14001564 | BERNICE HOLMES ET AL | KANSAS-NEBRASKA NATURAL GAS COMPANY INC | 05/26/1977 | MISC-28/657 | KEARNY | KS | T24S - R36W SEC 2: S2NW |
| A14001565 | PATRICIA J SCHAMLE ET VIR | KANSAS-NEBRASKA NATURAL GAS COMPANY INC | 05/09/1977 | MISC-28/655 | KEARNY | KS | T24S - R36W SEC 2: SW |
| A14001566 | G L JOHNSON ET AL | KANSAS-NEBRASKA NATURAL GAS COMPANY INC | 02/23/1978 | MISC-30/485 | KEARNY | KS | T24S - R36W SEC 16: SE |
| A14001567 | GORDON W CRONE ET UX | KANSAS-NEBRASKA NATURAL GAS COMPANY INC | 03/09/1978 | MISC-30/489 | KEARNY | KS | T24S - R36W SEC 16: SW |
| A14001568 | DONALD NEFF ET UX | KANSAS-NEBRASKA NATURAL GAS COMPANY INC | 09/28/1978 | MISC-32/225 | KEARNY | KS | T24S - R36W SEC 21: SENW |

| CONTRACTS CODE | GRANTOR | GRANTEE | CONTRACT DATE | RECORDING | COUNTY | STATE | LEGAL DESCRIPTION |
|---|---|---|---|---|---|---|---|
| A14001569 | J L BURDEN ET UX | KANSAS-NEBRASKA NATURAL GAS COMPANY INC | 09/03/1947 | 14/288 | KEARNY | KS | T24S - R36W SEC 21: N2SWSE T24S - R36W SEC 21: NWSE |
| A14001570 | OTTO WAECHTGER ET AL | KANSAS-NEBRASKA NATURAL GAS COMPANY INC | 09/10/1947 | 14/290 | KEARNY | KS | T24S - R36W SEC 21: SESW |
| A14001574 | VICTOR B TATE ET AL | KANSAS-NEBRASKA NATURAL GAS COMPANY INC | 10/18/1957 | MISC-17/38 | KEARNY | KS | T24S - R36W SEC 21: NE |
| A14001607 | NANCY JANE DAVISON TRUST | NORTHERN NATURAL GAS COMPANY | 12/12/1978 | 32/417 | KEARNY | KS | T21S - R37W SEC 34: NW |
| A14001616 | W T ROONEY JR ET UX | NORTHERN NATURAL GAS COMPANY | 05/10/1954 | MISC-17/109 | KEARNY | KS | T22S - R35W SEC 4: SE |
| A14001619 | ANNE E ROONEY SHERMAN ET AL | NORTHERN NATURAL GAS COMPANY | 05/10/1954 | MISC-17/107 | KEARNY | KS | T22S - R35W SEC 4: SW T22S - R35W SEC 5: SE |
| A14001624 | W T ROONEY JR ET UX | NORTHERN NATURAL GAS COMPANY | 05/10/1954 | MISC-17/64 | KEARNY | KS | T22S - R35W SEC 5: SW |
| A14001650 | MOBIL OIL CORPORATION | KN GAS GATHERING INC | 11/15/1997 | 158/1 | KEARNY | KS | T26S - R37W SEC 27: E2 T26S - R37W SEC 27: NW |
| A14001651 | FLETCHER RANCH INC | ONEOK FIELD SERVICES COMPANY LLC | 09/06/2001 | 179/325 | KEARNY | KS | T26S - R36W SEC 4: NW |
| A14001652 | NANCY LEE EVANS ET AL | NORTHERN NATURAL GAS COMPANY | 01/10/1950 | 15/290 | KEARNY | KS | T26S - R36W SEC 18: SW T26S - R36W SEC 19 T26S - R36W SEC 20: SW T26S - R36W SEC 28: SW T26S - R36W SEC 29 |
| A14001653 | MAUD O GROSECLOSE | NORTHERN NATURAL GAS COMPANY | 07/15/1949 | 15/250 | KEARNY | KS | T26S - R36W SEC 30: N2 |
| A14001654 | WILLIAM BROADHURST ET UX | NORTHERN NATURAL GAS COMPANY | 10/26/1949 | 15/260 | KEARNY | KS | T26S - R36W SEC 30: S2 |
| A14001655 | KEARNY COUNTY COMMISSIONERS | NORTHERN NATURAL GAS COMPANY | 12/19/1977 | UNRECORDED | KEARNY | KS | T26S - R36W SEC 31: SE |
| A14001656 | THELMA W SMITHTON | NORTHERN NATURAL GAS COMPANY | 10/07/1977 | MISC-29/383 | KEARNY | KS | T26S - R36W SEC 31: SE |
| A14001657 | VIOLET K TATE ET AL | NORTHERN NATURAL GAS COMPANY | 10/06/1977 | MISC-29/387 | KEARNY | KS | T26S - R36W SEC 32: SW |
| A14001658 | EARL E BERLIER | NORTHERN NATURAL GAS COMPANY | 04/01/1974 | MISC-25/709 | KEARNY | KS | T26S - R36W SEC 28: E2 T26S - R36W SEC 28: SW T26S - R36W SEC 29: N2NE T26S - R36W SEC 29: W2 T26S - R36W SEC 33: S2 |
| A14001659 | STATE OF KANSAS | KANSAS-NEBRASKA NATURAL GAS COMPANY INC | 10/10/1950 | UNRECORDED | KEARNY | KS | T24S - R36W SEC 22 |
| A14001660 | STATE OF KANSAS | KANSAS-NEBRASKA NATURAL GAS COMPANY INC | 02/15/1956 | UNRECORDED | KEARNY | KS | T24S - R37W SEC 24 |
| A14001661 | KEARNY COUNTY COMMISSIONERS | KANSAS-NEBRASKA NATURAL GAS COMPANY INC | 02/01/1982 | UNRECORDED | KEARNY | KS | T26S - R36W SEC 3: NW T26S - R36W SEC 4: NE |
| A14001662 | KEARNY COUNTY COMMISSIONERS | KN GAS GATHERING INC | 04/24/1995 | UNRECORDED | KEARNY | KS | T25S - R36W SEC 22: NE T25S - R36W SEC 23: NW |
| A14001663 | OXY USA INC | ENRON GATHERING LIMITED PARTNERSHIP | 06/10/1996 | 144/557 | KEARNY | KS | T23S - R35W SEC 10: NE |

| CONTRACTS CODE | GRANTOR | GRANTEE | CONTRACT DATE | RECORDING | COUNTY | STATE | LEGAL DESCRIPTION |
|---|---|---|---|---|---|---|---|
| A14001664 | PENNZOIL EXPLORATION AND PRODUCTION COMPANY | ENRON GATHERING LIMITED PARTNERSHIP | 04/24/1996 | 143/457 | KEARNY | KS | T22S - R35W SEC 18: SW T22S - R35W SEC 22: NW T22S - R35W SEC 28: NE T22S - R35W SEC 30: NW T22S - R35W SEC 33: NW T22S - R35W SEC 34: SW T22S - R35W SEC 36: SE T22S - R35W SEC 7: SW T22S - R35W SEC 8: SW T22S - R36W SEC 26: SE T22S - R36W SEC 35: SW T23S - R36W SEC 1: E2 T23S - R36W SEC 3: SW T23S - R36W SEC 9: N2 |
| A14001665 | STATE OF KANSAS | KANSAS-NEBRASKA NATURAL GAS COMPANY INC | 09/14/1978 | UNRECORDED | KEARNY | KS | T25S - R36W SEC 3 |
| A14001666 | JOHN WEBER | KANSAS NATURAL GAS COMPANY INC | 10/20/1945 | MISC-13/413 | KEARNY | KS | T24S - R35W SEC 21: SE |
| A14001667 | UNKNOWN | KANSAS-NEBRASKA NATURAL GAS COMPANY INC | 5/5/1948 | UNRECORDED | KEARNY | KS | UNKNOWN |
| A14001668 | DAVIS A WILLIAMS ET UX | THE FIN-KER OIL & GAS PRODUCTION COMPANY | 05/05/1948 | UNRECORDED | KEARNY | KS | T24S - R35W SEC 20: NW T24S - R35W SEC 20: S2SW |
| A14001669 | ROBERT G MORRIS ET UX | THE FIN-KER OIL & GAS PRODUCTION COMPANY | 03/27/1948 | UNRECORDED | KEARNY | KS | T24S - R35W SEC 29: SW T24S - R35W SEC 32: SW |
| A14001670 | H G ARMSTRONG | THE FIN-KER OIL & GAS PRODUCTION COMPANY | 02/27/1948 | UNRECORDED | KEARNY | KS | T24S - R35W SEC 32: NENW |
| A14001671 | WILL OF T P LEE | KANSAS NATURAL GAS INC | 10/18/1946 | MISC-13/595 | KEARNY | KS | T25S - R36W SEC 22 |
| A14001672 | IRENE F WALTERS ET VIR | THE FIN-KER OIL & GAS PRODUCTION COMPANY | 04/27/1948 | UNRECORDED | KEARNY | KS | T24S - R35W SEC 20: NESW T24S - R35W SEC 20: NWSE |
| A14001673 | L F RODERICK ET UX | KANSAS-NEBRASKA NATURAL GAS COMPANY INC | 02/14/1947 | MISC-14/32 | KEARNY | KS | T25S - R35W SEC 5 |
| A14001750 | GUY V BUTLER ET UX | NORTHERN NATURAL GAS COMPANY | 07/12/1950 | MISC-15/422 | KEARNY | KS | T22S - R35W SEC 19: NE |
| A14001751 | CARL B CAMPBELL ET UX | NORTHERN NATURAL GAS COMPANY | 07/01/1950 | 15/389 | KEARNY | KS | T22S - R35W SEC 20: S2 |
| A14001752 | ANNE ROONEY SHERMAN ET AL | NORTHERN NATURAL GAS COMPANY | 01/16/1952 | UNRECORDED | KEARNY | KS | T22S - R35W SEC 20: NE |
| A14001754 | C A CLAYPOOL ET AL | NORTHERN NATURAL GAS COMPANY | 07/06/1950 | 15/402 | KEARNY | KS | T22S - R35W SEC 21: S2 |
| A14001756 | C A CLAYPOOL ET AL | NORTHERN NATURAL GAS COMPANY | 05/29/1950 | 15/388 | KEARNY | KS | T22S - R35W SEC 21 |
| A14001758 | C A CLAYPOOL ET AL | NORTHERN NATURAL GAS COMPANY | 07/06/1950 | 15/427 | KEARNY | KS | T22S - R35W SEC 21: S2 |
| A14001762 | RICHARD KATHMAN | NORTHERN NATURAL GAS COMPANY | 04/26/1990 | 100/65 | KEARNY | KS | T22S - R35W SEC 21: S2 |
| A14001763 | FRANK L COY | NORTHERN NATURAL GAS COMPANY | 09/27/1951 | MISC-16/258 | KEARNY | KS | T22S - R35W SEC 22: SE |
| A14001764 | W E POPE ET UX | NORTHERN NATURAL GAS COMPANY | 05/26/1950 | 15/387 | KEARNY | KS | T22S - R35W SEC 22: SW |
| A14001765 | FRANK L COY | NORTHERN NATURAL GAS COMPANY | 06/21/1950 | 15/386 | KEARNY | KS | T22S - R35W SEC 22: SE |
| A14001766 | LEONARD E GRAHAM ET UX | NORTHERN NATURAL GAS COMPANY | 06/22/1949 | 15/165 | KEARNY | KS | T22S - R35W SEC 23: N2S2 |

| CONTRACTS CODE | GRANTOR | GRANTEE | CONTRACT DATE | RECORDING | COUNTY | STATE | LEGAL DESCRIPTION |
|---|---|---|---|---|---|---|---|
| A14001769 | LAWRENCE N GRAHAM ET UX | NORTHERN NATURAL GAS COMPANY | 06/22/1949 | 15/163 | KEARNY | KS | T22S - R35W SEC 23: S2S2 |
| A14001771 | ANNA M PURDY ET AL | NORTHERN NATURAL GAS COMPANY | 06/15/1951 | 16/118 | KEARNY | KS | T22S - R35W SEC 13: NE T22S - R35W SEC 13: SW T22S - R35W SEC 23: N2 |
| A14001774 | ADABEL MURPHY ET VIR | NORTHERN NATURAL GAS COMPANY | 08/31/1951 | 16/104 | KEARNY | KS | T22S - R35W SEC 13: NE T22S - R35W SEC 13: SW T22S - R35W SEC 23: N2 |
| A14001849 | C H BROWNE ET UX | KANSAS-NEBRASKA NATURAL GAS COMPANY INC | 01/08/1947 | 14/19 | KEARNY | KS | T24S - R36W SEC 33: NENW T24S - R36W SEC 33: NWNE T24S - R36W SEC 33: W2NW |
| A14001850 | H E HEDGE | KANSAS-NEBRASKA NATURAL GAS COMPANY INC | 01/11/1947 | 14/20 | KEARNY | KS | T24S - R36W SEC 33: NENW T24S - R36W SEC 33: NWNE T24S - R36W SEC 33: W2NW |
| A14001851 | ETHEL B KIISTNER ET VIR | KANSAS-NEBRASKA NATURAL GAS COMPANY INC | 06/12/1952 | MISC-16/542 | KEARNY | KS | T24S - R36W SEC 33 |
| A14001852 | STATE OF KANSAS | KANSAS-NEBRASKA NATURAL GAS COMPANY INC | 08/22/1969 | UNRECORDED | KEARNY | KS | T24S - R36W SEC 34 |
| A14001853 | LAWRENCE HUBBARD ET UX | KANSAS-NEBRASKA NATURAL GAS COMPANY INC | 10/14/1969 | 22/569 | KEARNY | KS | T24S - R36W SEC 33: SE T24S - R36W SEC 34: S2 |
| A14001854 | EVA BEATY | KANSAS-NEBRASKA NATURAL GAS COMPANY INC | 01/08/1947 | 14/18 | KEARNY | KS | T24S - R36W SEC 34 T24S - R36W SEC 34: N2 |
| A14001855 | WILLIAM BROADHURST ET VIR | KANSAS-NEBRASKA NATURAL GAS COMPANY INC | 01/31/1947 | 14/17 | KEARNY | KS | T24S - R36W SEC 34 T24S - R36W SEC 35 |
| A14001856 | JOSIE EASTER ET AL | KANSAS-NEBRASKA NATURAL GAS COMPANY INC | 02/04/1947 | 14/16 | KEARNY | KS | T24S - R36W SEC 35: SE T24S - R36W SEC 35: W2SW |
| A14001857 | W M COLVIN ET UX | KANSAS-NEBRASKA NATURAL GAS COMPANY INC | 11/12/1969 | 22/573 | KEARNY | KS | T24S - R36W SEC 35 T24S - R36W SEC 36: W2NW |
| A14001858 | H L GIBEAUT ET UX | KANSAS-NEBRASKA NATURAL GAS COMPANY INC | 02/08/1947 | 14/15 | KEARNY | KS | T24S - R36W SEC 36: SE |
| A14001859 | L F RODERICK ET UX | KANSAS-NEBRASKA NATURAL GAS COMPANY INC | 02/12/1947 | 14/31 | KEARNY | KS | T24S - R36W SEC 36: E2SW |
| A14001860 | L F RODERICK ET UX | KANSAS-NEBRASKA NATURAL GAS COMPANY INC | 08/20/1969 | 22/571 | KEARNY | KS | T24S - R36W SEC 34 T24S - R36W SEC 35 T24S - R36W SEC 36: NW |
| A14001861 | STATE OF KANSAS | NORTHERN NATURAL GAS COMPANY | 04/04/1978 | UNRECORDED | KEARNY | KS | T22S - R36W SEC 21: NE T22S - R36W SEC 22: NW |
| A14001862 | STATE OF KANSAS | NORTHERN NATURAL GAS COMPANY | 04/04/1978 | UNRECORDED | KEARNY | KS | T22S - R36W SEC 15: NW T22S - R36W SEC 16: NE |
| A14001863 | STATE OF KANSAS | NORTHERN NATURAL GAS COMPANY | 12/31/1952 | UNRECORDED | KEARNY | KS | T26S - R37W SEC 27 T26S - R37W SEC 28 |
| A14001864 | KEARNY COUNTY COMMISSIONERS | NORTHERN NATURAL GAS COMPANY | 10/18/1982 | UNRECORDED | KEARNY | KS | T22S - R37W SEC 26 T22S - R37W SEC 27 |

| CONTRACTS CODE | GRANTOR | GRANTEE | CONTRACT DATE | RECORDING | COUNTY | STATE | LEGAL DESCRIPTION |
|---|---|---|---|---|---|---|---|
| A14001865 | KEARNY COUNTY COMMISSIONERS | NORTHERN NATURAL GAS COMPANY | 04/07/1978 | UNRECORDED | KEARNY | KS | T22S - R36W SEC 10 T22S - R36W SEC 3 |
| A14001866 | KEARNY COUNTY COMMISSIONERS | NORTHERN NATURAL GAS COMPANY | 04/07/1978 | UNRECORDED | KEARNY | KS | T21S - R36W SEC 34 T22S - R36W SEC 3 |
| A14001867 | KEARNY COUNTY COMMISSIONERS | NORTHERN NATURAL GAS COMPANY | 04/07/1978 | UNRECORDED | KEARNY | KS | T21S - R36W SEC 22 T21S - R36W SEC 27 |
| A14001868 | KEARNY COUNTY COMMISSIONERS | NORTHERN NATURAL GAS COMPANY | 04/07/1978 | UNRECORDED | KEARNY | KS | T22S - R37W SEC 10 T22S - R37W SEC 11 |
| A14001869 | KEARNY COUNTY COMMISSIONERS | NORTHERN NATURAL GAS COMPANY | 08/04/1968 | UNRECORDED | KEARNY | KS | T23S - R35W SEC 1 T23S - R35W SEC 2 |
| A14001870 | JAY D LANDON | NORTHERN NATURAL GAS COMPANY | 11/29/1995 | 147/207 | KEARNY | KS | T22S - R35W SEC 34: NE |
| A14001871 | LAVETA A EBERHART ET VIR | NORTHERN NATURAL GAS COMPANY | 12/17/1994 | 133/619 | KEARNY | KS | T22S - R35W SEC 35: SW |
| A14001872 | BEYMER AND BEYMER INC | NORTHERN NATURAL GAS COMPANY | 06/13/1977 | MISC-28/671 | KEARNY | KS | T24S - R36W SEC 32: NW |
| A14001895 | GRANT COUNTY COMMISSIONERS | NORTHERN NATURAL GAS COMPANY | 11/03/1977 | UNRECORDED | GRANT;KEARNY | KS | T26S - R37W SEC 31: SE T27S - R36W SEC 6: NE T27S - R36W SEC 6: SW T27S - R37W SEC 1: SE T27S - R37W SEC 10: SW T27S - R37W SEC 11: NE T27S - R37W SEC 12: NE T27S - R37W SEC 12: NW T27S - R37W SEC 15: NW |
| A14002049 | ETHYL A HENRY | NORTHERN NATURAL GAS COMPANY | 10/08/1949 | 15/268 | KEARNY | KS | T22S - R35W SEC 26: W2SW |
| A14002051 | CLELL C COY ET UX | NORTHERN NATURAL GAS COMPANY | 10/12/1949 | 15/263 | KEARNY | KS | T22S - R35W SEC 26: NE |
| A14002053 | DORA SCHEUERMAN | NORTHERN NATURAL GAS COMPANY | 10/17/1949 | 15/307 | KEARNY | KS | T22S - R35W SEC 27: SE |
| A14002054 | DORA SCHEUERMAN | NORTHERN NATURAL GAS COMPANY | 10/17/1949 | 15/266 | KEARNY | KS | T22S - R35W SEC 27: SE |
| A14002055 | PHILIP SHELL | NORTHERN NATURAL GAS COMPANY | 06/21/1950 | 15/401 | KEARNY | KS | T22S - R35W SEC 28: SE |
| A14002058 | PHILIP SHELL | NORTHERN NATURAL GAS COMPANY | 06/21/1950 | 15/439 | KEARNY | KS | T22S - R35W SEC 28: SE |
| A14002060 | VIRGINIA PAINTER ET VIR | NORTHERN NATURAL GAS COMPANY | 06/30/1950 | 15/438 | KEARNY | KS | T22S - R35W SEC 28: NE |
| A14002063 | VIRGINIA PAINTER ET VIR | NORTHERN NATURAL GAS COMPANY | 05/11/1951 | 16/26 | KEARNY | KS | T22S - R35W SEC 28: NE |
| A14002065 | VIRGINIA PAINTER ET VIR | NORTHERN NATURAL GAS COMPANY | 05/11/1951 | 16/26 | KEARNY | KS | T22S - R35W SEC 28: NE |
| A14002067 | PHILIP SHELL | NORTHERN NATURAL GAS COMPANY | 04/19/1951 | 16/25 | KEARNY | KS | T22S - R35W SEC 28: SE |
| A14002071 | LYNN M CANNON ET UX | NORTHERN NATURAL GAS COMPANY | 06/22/1950 | 15/487 | KEARNY | KS | T22S - R35W SEC 29: SE |
| A14002072 | ELIZA HEDGES ET AL | NORTHERN NATURAL GAS COMPANY | 07/10/1950 | 15/488 | KEARNY | KS | T22S - R35W SEC 29: NE |
| A14002073 | LYNN M CANNON ET UX | NORTHERN NATURAL GAS COMPANY | 06/22/1950 | 15/441 | KEARNY | KS | T22S - R35W SEC 29: SE |
| A14002896 | KEARNY COUNTY COMMISSIONERS | KN GAS GATHERING INC | 06/05/1997 | UNRECORDED | KEARNY | KS | T22S - R35W SEC 15: NE |

| CONTRACTS CODE | GRANTOR | GRANTEE | CONTRACT DATE | RECORDING | COUNTY | STATE | LEGAL DESCRIPTION |
|---|---|---|---|---|---|---|---|
| A14002904 | TALLGRASS OPERATIONS LLC | ONEOK FIELD SERVICES COMPANY LLC | 02/18/2014 | 259/548 | KEARNY | KS | T24S-R35W SEC 32: SE |
| A14002907 | BNSF RAILWAY COMPANY | ONEOK FIELD SERVICES COMPANY LLC | 04/13/2022 | UNRECORDED | KEARNY | KS | T24S-R36W SEC 33: N2 |
| A14003137 | RAYMOND W DIENST JR | ONEOK FIELD SERVICES COMPANY LLC | 01/26/2010 | 235/631 | KEARNY | KS | T22S - R37W SEC 13: NE |
| A14003214 | WILL OF CLARENCE CLARK HAMLIN | BEACH AND WARD GATHERING SYSTEM | 02/05/1945 | MISC-13/186 | KEARNY | KS | T24S - R35W SEC 25 |
| A14003215 | ETTA L SHIELDS | W B OSBORN | 11/07/1946 | 13/605 | KEARNY | KS | T25S - R35W SEC 4: N2 |
| A14003216 | CHESTER REXFORD ET UX | OSBORN HEIRS COMPANY | 09/20/1982 | MISC-38/371 | KEARNY | KS | T22S - R37W SEC 4: SW |
| A14003221 | CARL B CAMPBELL ET UX | W B OSBORN | 06/22/1949 | 15/107 | KEARNY | KS | T25S - R35W SEC 10 T25S - R35W SEC 4 |
| A14003226 | MILLER FARMS OF DEERFIELD INC | OSBORN HEIRS COMPANY | 09/20/1982 | MISC-38/373 | KEARNY | KS | T22S - R37W SEC 13: NE |
| A14003227 | WILL OF T P LEE | KANSAS-NEBRASKA NATURAL GAS COMPANY INC | 04/30/1947 | UNRECORDED | KEARNY | KS | T25S - R36W SEC 22: E2SW T25S - R36W SEC 27: W2 T25S - R36W SEC 28: SESE T25S - R36W SEC 33: E2E2 T25S - R36W SEC 33: SWSE T26S - R36W SEC 5: SENE |
| A14003247 | WILLIAM KOEHN ET UX | K N GAS GATHERING INC | 01/20/1994 | 132/61 | KEARNY | KS | T26S - R36W SEC 9: SE |
| A14003248 | STANTON REDGER ET UX | K N GAS GATHERING INC | 02/25/1994 | 132/57 | KEARNY | KS | T26S - R36W SEC 5: SW T26S - R36W SEC 8: E2 T26S - R36W SEC 9: W2 |
| A14003249 | ALVIN SCHMIDT ET UX | K N GAS GATHERING INC | 01/20/1994 | 132/59 | KEARNY | KS | T26S - R36W SEC 9: NE |
| A14003343 | WILL OF CLARENCE CLARK HAMLIN | BEACH AND WARD GATHERING SYSTEM | 02/05/1945 | MISC-13/187 | KEARNY | KS | T24S - R35W SEC 36 |
| A14003351 | C B CAMPBELL ET UX | BEACH AND WARD GATHERING SYSTEM ACCOUNT | 04/30/1945 | MISC-13/248 | KEARNY | KS | T25S - R35W SEC 4: S2 |
| A14003358 | ETTA L SHIELDS ET VIR | BEACH AND WARD | 09/06/1944 | 13/144 | KEARNY | KS | T25S - R35W SEC 4: S2N2 |
| A14003362 | ETTA L SHIELDS ET VIR | BEACH AND WARD | 01/29/1945 | MISC-13/182 | KEARNY | KS | T25S - R35W SEC 4: S2N2 |
| A14003363 | LENORA V TATE | ROSS BEACH AND PAUL WARD | 12/13/1944 | 13/162 | KEARNY | KS | T25S - R35W SEC 3: N2N2 |
| A14003364 | H C KRIETE | ROSS BEACH AND PAUL WARD | 09/08/1944 | MISC-13/105 | KEARNY | KS | T24S - R35W SEC 35 |
| A14003366 | KEARNY COUNTY COMMISSIONERS | KN GAS GATHERING INC | 04/04/1997 | UNRECORDED | FINNEY;KEARNY | KS | T24S - R34W SEC 30 T24S - R35W SEC 25 |
| A14003508 | EDMUND BERNING ET UX | KN ENERTY INC | 05/24/1989 | 88/347 | KEARNY | KS | T24S - R36W SEC 34: SWSE |
| A14004056 | DIENST INC | INTERCEP RESOURCES INC | 11/18/1982 | MISC-38/133 | KEARNY | KS | T22S - R37W SEC 10: SE |
| A14004095 | MILLER FARMS INC | STOLTZ WAGNER & BROWN | 09/08/1979 | UNRECORDED | KEARNY | KS | T22S - R37W SEC 12: SWSW |
| A14004943 | WHEATLAND ELECTRIC COOPERATIVE INC | ONEOK FIELD SERVICES COMPANY LLC | 03/14/2013 | 256/52 | KEARNY | KS | T25S - R35W SEC 1: S2 T25S - R35W SEC 11: N2 T25S - R35W SEC 12: N2 T25S - R35W SEC 2: S2 T25S - R35W SEC 3: S2 |
| A14004945 | KATHY KOSTER TRUST ET AL | ONEOK FIELD SERVICES COMPANY LLC | 02/28/2013 | 256/48 | KEARNY | KS | T25S - R35W SEC 3: SW |
| A14005043 | LARRY UNRUH AND SHAROLYN UNRUH | K N GAS GATHERING INC | 02/11/1994 | 132/55 | KEARNY | KS | T26S-R36W SEC 8: NWNW |
| A14005045 | JOHN HANCOCK MUTUAL LIFE INSURANCE COMPANY | K N ENERGY INC | 06/27/1986 | MISC 40/317 | KEARNY | KS | T24S-R35W SEC 25: NW |
| A14005047 | ROBERT W GLUNT AND DOROTHY C GLUNT, HIS WIFE | K N ENERGY INC | 06/25/1986 | MISC 40/131 | KEARNY | KS | T24S-R35W SEC 24: NW |
| A14005049 | CIRCLE LAND AND CATTLE CORP | K N GAS GATHERING INC | 04/10/1996 | 149/193,271/601 | KEARNY | KS | T25S - R35W SEC 1: NW |

| CONTRACTS CODE | GRANTOR | GRANTEE | CONTRACT DATE | RECORDING | COUNTY | STATE | LEGAL DESCRIPTION |
|---|---|---|---|---|---|---|---|
| A14005050 | BRADNER A TATE | K N GAS GATHERING INC | 03/12/1996 | 149/191 | KEARNY | KS | T25S - R35W SEC 4: NE |
| A14005083 | LAKIN DAIRY LLP | ONEOK FIELD SERVICES COMPANY LLC | 04/06/2021 | 304/344 | KEARNY | KS | T26S-R36W SEC 5: NENE |
| A14005084 | MICHAEL BOEHS ET UX | ONEOK FIELD SERVICES COMPANY LLC | 04/18/2001 | 180/449 | KEARNY | KS | T26S - R36W SEC 5: E2 |
| A14005085 | FRED M RITSEMA AND YOKA A RODENHUIS AS TRUSTEES OF THE FRED M RITSEMA TRUST DATED 2/13/2004 AND AS TRUSTEES OF THE YOKA A RODENHAUIS TRUST DATED 2/13/2004. | ONEOK FIELD SERVICES COMPANY LLC | 04/08/2021 | 304/341 | KEARNY | KS | T26S-R36W SEC 8: NE |
| A14005086 | PATRICK J UNREIN ET AL | ONEOK FIELD SERVICES COMPANY LLC | 05/23/2001 | 180/525 | KEARNY | KS | T24S-R35W SEC 30: SW |
| A14005087 | EDMUND BERNING ETUX | ONEOK FIELD SERVICES COMPANY LLC | 04/05/2001 | 182/15,303/563 | KEARNY | KS | T25S - R36W SEC 4: NE |
| A14005093 | BRYON K SMITH A SINGLE PERSON | ONEOK FIELD SERVICES COMPANY LLC | 09/21/2037 | 284/35 | KEARNY | KS | T26S-R35W SEC 32: SESE |
| A14005096 | EUGENE SPENCER ET UX | K N GAS GATHERING INC | 11/26/1997 | 156/471,284/479 | KEARNY | KS | T26S - R36W SEC 30: NW |
| A14005097 | THE JOHN S WHEAT TRUST DTD 2/4/2003 | K N GAS GATHERING INC | 09/24/1997 | 156/475,283/551 | KEARNY | KS | T26S - R36W SEC 31: SE |
| A16565803 | KAREN L BRANSON C/O TERRY C MAUNE | SCOUT ENERGY GROUP V LP | 09/27/2023 | 318/416 | KEARNY | KS | T022S, R037W SEC 06: W/2W/2 |
| A16565803 | KAREN L BRANSON | SCOUT ENERGY GROUP V, LP | 9/27/2023 | 318/416 | KEARNY | KS | T22S-R37W SEC 6: W2W2 |
| A16565837 | TERRY C MAUNE | SCOUT ENERGY GROUP V LP | 09/19/2023 | 318/419 | KEARNY | KS | T022S, R037W SEC 06: W/2W/2 |
| A16565837 | TERRY C MAUNE | SCOUT ENERGY GROUP V, LP | 9/19/2023 | 318/419 | KEARNY | KS | T22S-R37W SEC 6: W2W2 |
| A16578458 | CHARLES R DOWNS AND JANELLE DOWNS TRUST | SCOUT ENERGY GROUP III LP | 05/22/2024 | 321/471 | KEARNY | KS | NORTHEAST QUARTER (NE/4) OF SECTION FOUR (4), TOWNSHIP TWENTY ONE (21) SOUTH, RANGE THIRTY EIGHT (38) WEST OF THE 6TH P.M., KEARNY COUNTY, KANSAS. THE EXACT LOCATION TO BE DETERMINED BY THE INSTALLATION OF GRANTEE'S FACILITIES. |
| A16578458 | THE CHARLES R DOWNS AND JANELLE DOWNS TRUST | SCOUT ENERGY GROUP III, LP | 5/22/2024 | 321/471 | KEARNY | KS | T21S-R38W SEC 4: NE |
| A18007867 | LORETTA J BOWMAN TRUST | ONEOK FIELD SERVICES COMPANY LLC | 05/12/2021 | 307/225 | KEARNY | KS | T24S-R35W SEC 30: SW, A TRACT 200' BY 250' AND MORE FULLY DESCRIBED IN EXHIBIT A ATTACHED AND MADE A PART HEREOF |
| A18028365 | GERALD D MILLER | SCOUT ENERGY GROUP V LP | 05/05/2025 | 327/37 | KEARNY | KS | T23S-R35W SEC 3: S2 |
| A18082138 | HOWARD E MEIER REVOCABLE TRUST | ONEOK FIELD SERVICES COMPANY LLC | 05/12/2021 | 307/222 | KEARNY | KS | T24S-R35W SEC 30: SW, A TRACT 200' BY 250' AND MORE FULLY DESCRIBED IN EXHIBIT A ATTACHED AND MADE A PART HEREOF |
| A18082196 | JEECEE LLC | ONEOK FIELD SERVICES COMPANY LLC | 05/12/2021 | 307/228 | KEARNY | KS | T24S-R35W SEC 30: SW, A TRACT 200' BY 250' AND MORE FULLY DESCRIBED IN EXHIBIT A ATTACHED AND MADE A PART HEREOF |
| A18082236 | PATRICK J UNREIN AS TRUSTEE OF THE PATRICK J UNREIN REVOCABLE TRUST DATED AUGUST 21 2006 | ONEOK FIELD SERVICES COMPANY LLC | 05/12/2021 | 307/294 | KEARNY | KS | T24S-R35W SEC 30: SW, A TRACT 200' BY 250' AND MORE FULLY DESCRIBED IN EXHIBIT A ATTACHED AND MADE A PART HEREOF |

| CONTRACTS CODE | GRANTOR | GRANTEE | CONTRACT DATE | RECORDING | COUNTY | STATE | LEGAL DESCRIPTION |
|---|---|---|---|---|---|---|---|
| A20953487 | BERNING LAND LLC | SCOUT ENERGY GROUP III, LP | 5/10/2024 | 321/476 | KEARNY | KS | T21S-R38W SEC 4: SE |
| A20953487 | BERNING LAND LLC | SCOUT ENERGY GROUP III LP | 5/10/2024 | 321/476 | KEARNY | KS | T21S - R38W SEC 4: SE |
| A20953558 | CEB INC | SCOUT ENERGY GROUP V LP | 1/25/2022 | 309/220 | KEARNY | KS | T23S-R37W SEC 36: NW SEC 35: N/2 |
| A20968053 | THE SOUTH SIDE DITCH ASSOCIATION | SCOUT ENERGY MANAGEMENT LLC | 8/21/2024 | 322/728 | KEARNY | KS | T33S-R36W SEC 36: THE SURFACE OF A SQUARE TRACT, EACH SIDE OF WHICH IS 100 FEET IN LENGHT, CENTERING AROUND THE HJV HEGER D-1, LOCATED 330 FEET FNL AND 330 FEET FWL, CONTAINING 0.23 AC M/L (TRACT 1); SEC 25: THE SURFACE OF A TRACT WITH POB 307 FEET EAST OF SW CORNER, THENCE NORTH 125 FEET, THENCE EAST 120 FEET, THENCE SOUTH 125, THENCE WEST 120 TO POB, CONTAINING 0.34 AC M/L (TRACT 2). |
| A20968053 | THE SOUTH SIDE DITCH ASSOCIATION | SCOUT ENERGY MANAGEMENT LLC | 8/21/2024 | 322/728 | KEARNY | KS | T24S-R35W SEC 29: NW |
| A20970863 | TROY AND AMANDA MICHAEL | SCOUT ENERGY GROUP V, LP | 1/15/2025 | 324/601 | KEARNY | KS | T23S-R36W SEC 17: SE |
| A20970863 | TROY AND AMANDA MICHEL | SCOUT ENERGY GROUP V LP | 1/15/2025 | 324/601 | KEARNY | KS | T23S-R36W SEC 17: SE TRACT: 40X25 |
| A20980463 | PAMELA J PEITSCH, TRUSTEE OF THE PAMELA J PEITSCH SEPARATE PROPERTY TRUST UID MAY 23, 2006 | SCOUT ENERGY GROUP V, LP | 8/1/2023 | 317/285 | KEARNY | KS | T22S-R38W SEC 24: NE |
| A20980463 | PAMELA J PEITSCH, TRUSTEE OF THE PAMELA J PEITSCH SEPARATE PROPERTY TRUST | SCOUT ENERGY GROUP V LP | 8/1/2023 | 317/285 | KEARNY | KS | T22S - R38W SEC 24: NE |
| A20980672 | BRENDA LOU VENCEL MAINS FKA BRENDA LOU CANNADY | SCOUT ENERGY GROUP V, LP | 8/3/2023 | 317/282 | KEARNY | KS | T22S-R38W SEC 13: SE |
| A20980672 | BRENDA LOU VENCEL MAINS, F/K/A BRENDA LOU CANNADY | SCOUT ENERGY GROUP V LP | 8/3/2023 | 317/282 | KEARNY | KS | T22S - R38W SEC 13: SE |
| A20980713 | BONNIE S MOLZ | SCOUT ENERGY GROUP V, LP | 8/2/2023 | 317/288 | KEARNY | KS | T22S-R38W SEC 13: NE |
| A20980713 | BONNIE S MOLZ | SCOUT ENERGY GROUP V LP | 8/2/2023 | 317/288 | KEARNY | KS | T22S - R38W SEC 13: NE |
| A20981050 | THE WILCOX FAMILY TRUST DATED MARCH 25, 2009 | SCOUT ENERGY GROUP V, LP | 8/2/2023 | 317/291 | KEARNY | KS | T21S-R38W SEC 11: SW |
| A20981050 | THE WILCOX FAMILY TRUST | SCOUT ENERGY GROUP V LP | 8/2/2023 | 317/291 | KEARNY | KS | T21S - R38W SEC 11: SW |
| A20981125 | CAROLYN T THOMPSON | SCOUT ENERGY GROUP V, LP | 6/1/2023 | 317/295 | KEARNY | KS | T21S-R38W SEC 12: NW |
| A20981125 | CAROLYN T THOMPSON | SCOUT ENERGY GROUP V LP | 6/1/2023 | 317/295 | KEARNY | KS | T21S - R38W SEC 12: NW |
| A20981140 | AMBER WAVES INC | SCOUT ENERGY GROUP V, LP | 8/7/2023 | 317/298 | KEARNY | KS | T21S-R38W SEC 13: NE |
| A20981140 | AMBER WAVES INC | SCOUT ENERGY GROUP V LP | 8/7/2023 | 317/298 | KEARNY | KS | T21S - R38W SEC 13: NE |
| A20981153 | BEYMER & BEYMER IN | SCOUT ENERGY GROUP V, LP | 6/5/2023 | 317/301 | KEARNY | KS | T22S-R38W SEC 1: NE |
| A20981153 | BEYMER & BEYMER INC | SCOUT ENERGY GROUP V LP | 6/5/2023 | 317/301 | KEARNY | KS | T22S - R38W SEC 01: NE |
| A20990480 | KIP FRANKLIN FRAZIER | SCOUT ENERGY GROUP V, LP | 6/3/2023 | 317/304 | KEARNY | KS | T-21S-R38W SEC 9: NE, SEC 10: N2 |

| CONTRACTS CODE | GRANTOR | GRANTEE | CONTRACT DATE | RECORDING | COUNTY | STATE | LEGAL DESCRIPTION |
|---|---|---|---|---|---|---|---|
| A20990480 | KIP FRANKLIN FRAZIER | SCOUT ENERGY GROUP V LP | 6/3/2023 | 317/304 | KEARNY | KS | T21S - R38W SEC 09: NE & SEC 10: N/2 |
| A20990603 | THE PAMELA L LOTTINVILLE REVOCABLE TRUST UNDER TRUST AGREEMENT DATED AUGUST 16, 1996 | SCOUT ENERGY GROUP V, LP | 6/6/2023 | 317/307 | KEARNY | KS | T21S-R38W SEC 25: NE |
| A20990603 | THE PAMELA L LOTTINVILLE REVOCABLE TRUST | SCOUT ENERGY GROUP V LP | 6/6/2023 | 317/307 | KEARNY | KS | T21S - R38W SEC 24: NE |
| A20990704 | MARVIN D MAUNE JR | SCOUT ENERGY GROUP V, LP | 6/8/2023 | 317/310 | KEARNY | KS | T21S-R38W SEC 11: NE |
| A20990704 | MARVIN D MAUNE JR | SCOUT ENERGY GROUP V LP | 6/8/2023 | 317/310 | KEARNY | KS | T21S - R38W SEC 11: NE |
| A20990717 | DOUGLAS LEE KYSAR AND JANEL G KYSAR | SCOUT ENERGY GROUP V, LP | 6/12/2023 | 317/313 | KEARNY | KS | T22S-R38W SEC 1: SE |
| A20990747 | GROPP FARMS LLC | SCOUT ENERGY GROUP V, LP | 6/14/2023 | 317/316 | KEARNY | KS | T22S-R38W SEC 12: SE |
| A20990747 | GROPP FARMS LLC | SCOUT ENERGY GROUP V LP | 6/14/2023 | 317/316 | KEARNY | KS | T22S - R38W SEC 12: SE |
| A20990766 | KAREN G CARR | SCOUT ENERGY GROUP V, LP | 6/28/2023 | 317/319 | KEARNY | KS | T21S-R38W SEC 12: NE |
| A20990766 | KAREN G CARR | SCOUT ENERGY GROUP V LP | 6/28/2023 | 317/319 | KEARNY | KS | T21S - R38W SEC 12: NE |
| A20991084 | CHARLES R DOWNS AND JANELLE DOWNS AS TRUSTEES OF THE CHARLES R DOWNS TRUST UNDER AGREEMENT DATED THE 11TH DAY OF DECEMBER 2008 AND AS TRUSTEES OF THE JANELLE DOWNS TRUST UNDER AGREEMENT DATED THE 11TH DAY OF DECEMBER 2008 | SCOUT ENERGY GROUP V, LP | 7/31/2023 | 317/322 | KEARNY | KS | T21S-R38W SEC 4: NE |
| A20991084 | CHARLES R DOWNS AND JANELLE DOWNS AS TRUSTEES OF THE CHARLES R DOWNS TRUST DTD DEC 11, 2008 AND AS TRUSTEES ORF THE JANELLE DOWNS TRUST DTD DEC 11, 2008 | SCOUT ENERGY GROUP V LP | 7/31/2023 | 317/322 | KEARNY | KS | T21S - R38W SEC 04: NE |
| A20991093 | BONNE BLEDSOE | SCOUT ENERGY GROUP V, LP | 8/30/2023 | 317/325 | KEARNY | KS | T21S-R38W SEC 10: SE |
| A20991093 | BONNIE BLEDSOE | SCOUT ENERGY GROUP V LP | 8/30/2023 | 317/325 | KEARNY | KS | T21S - R38W SEC 10: SE |
| A20991106 | DONALD E SUMMERS | SCOUT ENERGY GROUP V, LP | 8/22/2023 | 317/328 | KEARNY | KS | T22S-R37W SEC 7: W2 |
| A20991106 | DONALD E SUMMERS | SCOUT ENERGY GROUP V LP | 8/22/2023 | 317/328 | KEARNY | KS | T22S - R37W SEC 07: W/2 |
| A20991116 | KYLER ALAN MILLERSHASKI | SCOUT ENERGY GROUP V, LP | 6/28/2023 | 317/334 | KEARNY | KS | T21S-R38W SEC 25: SE, SEC 36: E2 |
| A20991116 | KYLER ALAN MILLERSHASKI | SCOUT ENERGY GROUP V LP | 6/28/2023 | 317/334 | KEARNY | KS | T21S - R38W SEC 25: SE & SEC 36: E/2 |
| A20991137 | DIANE M NICKELSON | SCOUT ENERGY GROUP V, LP | 8/8/2023 | 317/337 | KEARNY | KS | T21S-R38W SEC 12: NE |
| A20991137 | DIANE M NICKELSON C/O MICHAEL T NICKELSON | SCOUT ENERGY GROUP V LP | 8/8/2023 | 317/337 | KEARNY | KS | T21S - R38W SEC 12: NE |

| CONTRACTS CODE | GRANTOR | GRANTEE | CONTRACT DATE | RECORDING | COUNTY | STATE | LEGAL DESCRIPTION |
|---|---|---|---|---|---|---|---|
| A20991153 | BERNING LAND LLC | SCOUT ENERGY GROUP V, LP | 6/1/2023 | 317/340 | KEARNY | KS | T21S-R38W SEC 4: SE |
| A20991153 | BERNING LAND LLC | SCOUT ENERGY GROUP V LP | 6/1/2023 | 317/340 | KEARNY | KS | T21S - R38W SEC 04: SE |
| A20991162 | SUSAN JAYNE KEITH AND MIKE KEITH | SCOUT ENERGY GROUP V, LP | 6/5/2023 | 317/343 | KEARNY | KS | T21S-R38W SEC 12: NW |
| A20991162 | SUSAN JAYNE KEITH AND MIKE KEITH | SCOUT ENERGY GROUP V LP | 6/5/2023 | 317/343 | KEARNY | KS | T21S - R38W SEC 12: NW |
| A20991168 | MICHAEL T NICKELSON | SCOUT ENERGY GROUP V, LP | 8/8/2023 | 317/346 | KEARNY | KS | T21S-R38W SEC 12: NE |
| A20991168 | MICHAEL T NICKELSON | SCOUT ENERGY GROUP V LP | 8/8/2023 | 317/346 | KEARNY | KS | T21S - R38W SEC 12: NE |
| A20992814 | TERESA S CLARK | SCOUT ENERGY GROUP V, LP | 6/19/2023 | 317/349 | KEARNY | KS | T21S-R38W SEC 12: NE |
| A20992814 | TERESA S CLARK C/O MICHAEL T NICKELSON | SCOUT ENERGY GROUP V LP | 6/19/2023 | 317/349 | KEARNY | KS | T21S - R38W SEC 12: NE |
| A20992826 | KEVIN L CLARK | SCOUT ENERGY GROUP V, LP | 6/19/2023 | 317/352 | KEARNY | KS | T21S-R38W SEC 12: NE |
| A20992837 | ALLEN J NICKELSON | SCOUT ENERGY GROUP V, LP | 6/29/2023 | 317/355 | KEARNY | KS | T21S-R38W SEC 12: NE |
| A20992837 | ALLEN J NICKELSON C/O MICHAEL T NICKELSON | SCOUT ENERGY GROUP V LP | 6/29/2023 | 317/355 | KEARNY | KS | T21S - R38W SEC 12: NE |
| A20992862 | ROONEY FARMS | SCOUT ENERGY GROUP V, LP | 8/4/2023 | 317/358 | KEARNY | KS | T21S-R38W SEC 10: SE |
| A20992862 | ROONEY FARMS A PARTNERSHIP | SCOUT ENERGY GROUP V LP | 8/4/2023 | 317/358 | KEARNY | KS | T21S - R38W SEC 10: SE |
| A20992889 | MARY ANN BLEDSOE TRUST | SCOUT ENERGY GROUP V, LP | 10/16/2023 | 317/364 | KEARNY | KS | T21S-R38W SEC 10: SE |
| A20992889 | MARY ANN BLEDSOE TRUST | SCOUT ENERGY GROUP V LP | 10/16/2023 | 317/364 | KEARNY | KS | T21S - R38W SEC 10: SE |
| A20992911 | SARA O'TILLIA BLEDSOE | SCOUT ENERGY GROUP V, LP | 10/16/2023 | 317/367 | KEARNY | KS | T21S-R38W SEC 10: SE |
| A20992911 | SARA O'TILLIA BLEDSOE | SCOUT ENERGY GROUP V LP | 10/16/2023 | 317/367 | KEARNY | KS | T21S - R38W SEC 10: SE |
| A20992943 | THE CARL O MAUNE FAMILY TRUST | SCOUT ENERGY GROUP V, LP | 9/15/2023 | 317/370 | KEARNY | KS | T22S-R37W SEC 6: W2W2 |
| A20992943 | THE CARL O MAUNE FAMILY TRUST C/O TERRY MAUNE | SCOUT ENERGY GROUP V LP | 9/15/2023 | 317/370 | KEARNY | KS | T22S - R37W SEC O6: W/2 OF THE W/2 |
| A20993155 | THE ANTHONY Y LIVENGOOD AND SHERLYNN B LIVENGOOD TRUST DATED MARCH 13 2020 | SCOUT ENERGY GROUP V, LP | 9/8/2023 | 317/373 | KEARNY | KS | T21S-R38W SEC 24: SE |
| A20993155 | THE ANTHONY Y LIVENGOOD AND SHERLYNN B LIVENGOOD TRUST DTD 3/13/2020, C/O ERNIE AND FLORENE GOERING | SCOUT ENERGY GROUP V LP | 9/8/2023 | 317/373 | KEARNY | KS | T21S - R38W SEC 24: SE |
| A20993220 | MATTHEW E GOERING | SCOUT ENERGY GROUP V, LP | 9/14/2023 | 317/376 | KEARNY | KS | T21S-R38W SEC 12: SE, SEC 24: SE |
| A20993220 | MATTHEW E GOERING C/O ERNIE AND FLORENE GOERING | SCOUT ENERGY GROUP V LP | 9/14/2023 | 317/376 | KEARNY | KS | T21S - R38W SEC 12: SE AND SEC 24: SE |
| A20993372 | JENNIFER SUE GOERING | SCOUT ENERGY GROUP V, LP | 8/14/2023 | 317/379 | KEARNY | KS | T21S-R38W SEC 24: SE |

| CONTRACTS CODE | GRANTOR | GRANTEE | CONTRACT DATE | RECORDING | COUNTY | STATE | LEGAL DESCRIPTION |
|---|---|---|---|---|---|---|---|
| A20993372 | JENNIFER SUE GOERING C/O ERNIE AND FLORENE GOERING | SCOUT ENERGY GROUP V LP | 8/14/2023 | 317/379 | KEARNY | KS | T21S - R38W SEC 24: SE |
| A20993389 | ERNIE GOERING JR | SCOUT ENERGY GROUP V, LP | 9/5/2023 | 317/385 | KEARNY | KS | T21S-R38W SEC 12: SE |
| A20993389 | ERNIE GOERING JR | SCOUT ENERGY GROUP V LP | 9/5/2023 | 317/385 | KEARNY | KS | T21S - R38W SEC 12: SE |
| A20993407 | THE ERNIE GOERING AND FLORENE GOERING LIVING TRUST AGREEMENT DATED MAY 5 2015 | SCOUT ENERGY GROUP V, LP | 9/5/2023 | 317/388 | KEARNY | KS | T21S-R38W SEC 11: SE, SEC 13: SE |
| A20993407 | THE ERNIE GOERING AND FLORENE GOERING LIVING TRUST DTD MAY 5, 2015 | SCOUT ENERGY GROUP V LP | 9/5/2023 | 317/388 | KEARNY | KS | T21S - R38W SEC 11: SE AND SEC 13: SE |
| A20993423 | THE WALTER STUART YAGER AND ELIZABETH LEE YAGER LIVING TRUST DATED AUGUST 24 1998 | SCOUT ENERGY GROUP V, LP | 9/1/2023 | 317/391 | KEARNY | KS | T21S-R38W SEC 24: NE |
| A20993423 | THE WALTER STUART YAGER AND ELIZABETH LEE YAGER LIVING TRUST DTD AUGUST 24, 1998 | SCOUT ENERGY GROUP V LP | 9/1/2023 | 317/391 | KEARNY | KS | T21S - R38W SEC 24: NE |
| A20993439 | THE CALEB AND CYHNTHIA QUICK FAMILY TRUST UA DATED JANUARY 11 2021 | SCOUT ENERGY GROUP V, LP | 9/7/2023 | 317/382 | KEARNY | KS | T21S-R38W SEC 12: SE, SEC 24: SE |
| A20993439 | THE CALEB AND CYNTHIA QUICK FAMILY TRUST U/A DTD JAN 11, 2021 C/O ERNIE AND FLORENE GOERING | SCOUT ENERGY GROUP V LP | 9/7/2023 | 317/382 | KEARNY | KS | T21S - R38W SEC 12: SE AND SEC 24: SE |
| A20993451 | KIMBERLY J NICKELSON | SCOUT ENERGY GROUP V, LP | 6/29/2023 | 317/331 | KEARNY | KS | T21S-R38W SEC 12: NE |
| A20993451 | KIMBERLY J NICKELSON C/O MICHAEL T NICKELSON | SCOUT ENERGY GROUP V LP | 6/29/2023 | 317/331 | KEARNY | KS | T21S - R38W SEC 12: NE |
| A21199334 | WHEATLAND ELECTRIC COOPERATIVE INC | ONEOK FIELD SERVICES COMPANY LLC | 3/23/2016 | 271/604 | KEARNY | KS | T25S - R35W SEC 1: N 100 FT OF THE NW |
| A9834947 | JAMES EUGENE GOERING AND GLORIA JEAN GOERING HUSBAND AND WIFE | PANHANDLE EASTERN PIPELINE COMPANY | 11/27/1978 | 32/309 MISC BOOK | KEARNY | KS | N2N2SE SECT 7-T21S-R37W, KEARNY CO, KS |
| A9834951 | CHARLES E GOERING AND ANNORA M GOERING HUSBAND AND WIFE | PANHANDLE EASTERN PIPELINE COMPANY | 11/27/1978 | M32/327 | KEARNY | KS | S2S2SE SECT 7-T21S-R37W, KEARNY CO, KS |
| A9834952 | DWIGHT L GOERING AND REBECCA R GOERING HUSBAND AND WIFE | PANHANDLE EASTERN PIPELINE COMPANY | 11/27/1978 | M32/321 | KEARNY | KS | N2S2SE SECT 7-T21S-R37W, KEARNY CO, KS |
| A9834953 | MARY M ZONGKER INDIVIDUALLY AND MARY M MEANS ZONGKER TRUSTEE FOR EDWARD CLARENCE MEANS | PANHANDLE EASTERN PIPELINE COMPANY | 02/23/1978 | M30/543 | KEARNY | KS | NW SECT 7-T21S-R37W, KEARNY CO, KS |

| CONTRACTS CODE | GRANTOR | GRANTEE | CONTRACT DATE | RECORDING | COUNTY | STATE | LEGAL DESCRIPTION |
|---|---|---|---|---|---|---|---|
| A9834954 | ERNEST GOERING AND VERA GOERING HIS WIFE | PANHANDLE EASTERN PIPELINE COMPANY | 12/01/1978 | 32M/303 | KEARNY | KS | S2NE SECT 7-T21S-R37W, KEARNY CO, KS |
| A9834955 | MILFORD P STUCKY AND MARTHA J STUCKY HIS WIFE | PANHANDLE EASTERN PIPELINE COMPANY | 03/08/1978 | 30M/529 | KEARNY | KS | N2NE SECT 7-T21S-R37W, KEARNY CO, KS |
| A9834956 | SYLVIA A SCHROEDER | PANHANDLE EASTERN PIPELINE COMPANY | 12/02/1978 | M32/315 | KEARNY | KS | S2N2SE SECT 7-T21S-R37W, KEARNY CO, KS |
| A9834957 | CASSIE M CRAWFORD AND ALTA CRAWFORD HIS WIFE | PANHANDLE EASTERN PIPELINE COMPANY | 03/08/1978 | M30/473 | KEARNY | KS | SW SECT 8-T31S-R37W, KEARNY CO, KS |
| A9834958 | DAVID GOERING A SINGLE PERSON | PANHANDLE EASTERN PIPELINE COMPANY | 03/08/1978 | M30/479 | KEARNY | KS | NE SECT 8-T21S-R37W, KEARNY CO, KS |
| A9834959 | CYNTHIA D QUICK AS AN INDIVIDUAL | DCP OPERATING COMPANY LP | 06/22/2018 | 288/164 | KEARNY | KS | T21S-R37W SEC 8: NW, MORE PARTICULARLY DESCRIBED AS FOLLOWS: BEGINNING AT A POINT 30' EAST AND 30' SOUTH OF THE NW CORNER OF THE NW OF SAID SECTION 8; THENCE EAST PARALLEL TO THE NORTH LINE OF SAID QUARTER FOR A DISTANCE OF 100', THENCE SOUTH PARALLEL TO THE WEST LINE OF SAID QUARTER FOR A DISTANCE OF 100'; THENCE WEST PARALLEL TO THE NORTH LINE OF SAID QUARTER FOR A DISTANCE OF 100'; THENCE NORTH PARALLEL TO THE WEST LINE OF SAID QUARTER FOR A DISTANCE OF 100' TO THE POINT OF BEGINNING, AND CONTAINING 0.23 ACRES MORE OR LESS |
| A9834960 | BLAKE-WATERMAN LLC EXECUTED BY JOHN K BLAKE MANAGER | DCP MIDSTREAM LP | 02/24/2009 | 231/548 | KEARNY | KS | A TRACT OF LAND LOCATED IN THE SW OF SECTION 29. TOWNSHIP 21 SOUTH, RANGE 37 WEST, AND MORE PARTICULARLY DESCRIBED AS FOLLOWS: COMMENCING AT THE SOUTHWEST CORNER OF THE SOUTHWEST QUARTER OF SAID SECTION 29; THENCE NORTH 00 DEGREES 29 MINUTES 06 SECONDS WEST FOR A DISTANCE OF 30 FEET;THENCE NORTH 89 DEGREES 45 MINUTES 32 SECONDS EAST FOR A DISTANCE OF 30 FEET TO THE TRUE POINT OF BEGINNING; THENCE NORTH 00 DEGREES 28 MINUTES 06 SECONDS WEST FOR A DISTANCE OF 400 FEET; THENCE NORTH 89 DEGREES 45 MINUTES 32 SECONDS EAST FOR A DISTANCE OF 400 FEET; THENCE SOUTH 00 DEGREES 28 MINUTES 06 SECONDS EAST FOR A DISTANCE OF 400 FEET; THENCE SOUTH 89 DEGREES 45 MINUTES 32 SECONDS WEST FOR A DISTANCE OF 400 FEET TO THE POINT OF BEGINNING, AND CONTAINING 3.67 ACRES, MORE OR LESS |

| CONTRACTS CODE | GRANTOR | GRANTEE | CONTRACT DATE | RECORDING | COUNTY | STATE | LEGAL DESCRIPTION |
|---|---|---|---|---|---|---|---|
| A9834961 | CHARLES H BLAKE JR | DCP MIDSTREAM LP | 12/30/2008 | 231/606 | KEARNY | KS | A TRACT OF LAND LOCATED IN THE SW OF SECTION 29. TOWNSHIP 21 SOUTH, RANGE 37 WEST, AND MORE PARTICULARLY DESCRIBED AS FOLLOWS: COMMENCING AT THE SOUTHWEST CORNER OF THE SOUTHWEST QUARTER OF SAID SECTION 29; THENCE NORTH 00 DEGREES 29 MINUTES 06 SECONDS WEST FOR A DISTANCE OF 30 FEET;THENCE NORTH 89 DEGREES 45 MINUTES 32 SECONDS EAST FOR A DISTANCE OF 30 FEET TO THE TRUE POINT OF BEGINNING; THENCE NORTH 00 DEGREES 28 MINUTES 06 SECONDS WEST FOR A DISTANCE OF 400 FEET; THENCE NORTH 89 DEGREES 45 MINUTES 32 SECONDS EAST FOR A DISTANCE OF 400 FEET; THENCE SOUTH 00 DEGREES 28 MINUTES 06 SECONDS EAST FOR A DISTANCE OF 400 FEET; THENCE SOUTH 89 DEGREES 45 MINUTES 32 SECONDS WEST FOR A DISTANCE OF 400 FEET TO THE POINT OF BEGINNING, AND CONTAINING 3.67 ACRES, MORE OR LESS |
| A9834962 | ELIZABETH HUDSON AS AN INDIVIDUAL | DCP MIDSTREAM LP | 02/09/2009 | 231/546 | KEARNY | KS | A TRACT OF LAND LOCATED IN THE SW OF SECTION 29. TOWNSHIP 21 SOUTH, RANGE 37 WEST, AND MORE PARTICULARLY DESCRIBED AS FOLLOWS: COMMENCING AT THE SOUTHWEST CORNER OF THE SOUTHWEST QUARTER OF SAID SECTION 29; THENCE NORTH 00 DEGREES 29 MINUTES 06 SECONDS WEST FOR A DISTANCE OF 30 FEET;THENCE NORTH 89 DEGREES 45 MINUTES 32 SECONDS EAST FOR A DISTANCE OF 30 FEET TO THE TRUE POINT OF BEGINNING; THENCE NORTH 00 DEGREES 28 MINUTES 06 SECONDS WEST FOR A DISTANCE OF 400 FEET; THENCE NORTH 89 DEGREES 45 MINUTES 32 SECONDS EAST FOR A DISTANCE OF 400 FEET; THENCE SOUTH 00 DEGREES 28 MINUTES 06 SECONDS EAST FOR A DISTANCE OF 400 FEET; THENCE SOUTH 89 DEGREES 45 MINUTES 32 SECONDS WEST FOR A DISTANCE OF 400 FEET TO THE POINT OF BEGINNING, AND CONTAINING 3.67 ACRES, MORE OR LESS |

| CONTRACTS CODE | GRANTOR | GRANTEE | CONTRACT DATE | RECORDING | COUNTY | STATE | LEGAL DESCRIPTION |
|---|---|---|---|---|---|---|---|
| A9834963 | WN & AS BLAKE FAMILY LIMITED PARTNERSHIP III | DCP MIDSTREAM LP | 02/09/2009 | 231/550 | KEARNY | KS | A TRACT OF LAND LOCATED IN THE SW OF SECTION 29. TOWNSHIP 21 SOUTH, RANGE 37 WEST, AND MORE PARTICULARLY DESCRIBED AS FOLLOWS: COMMENCING AT THE SOUTHWEST CORNER OF THE SOUTHWEST QUARTER OF SAID SECTION 29; THENCE NORTH 00 DEGREES 29 MINUTES 06 SECONDS WEST FOR A DISTANCE OF 30 FEET;THENCE NORTH 89 DEGREES 45 MINUTES 32 SECONDS EAST FOR A DISTANCE OF 30 FEET TO THE TRUE POINT OF BEGINNING; THENCE NORTH 00 DEGREES 28 MINUTES 06 SECONDS WEST FOR A DISTANCE OF 400 FEET; THENCE NORTH 89 DEGREES 45 MINUTES 32 SECONDS EAST FOR A DISTANCE OF 400 FEET; THENCE SOUTH 00 DEGREES 28 MINUTES 06 SECONDS EAST FOR A DISTANCE OF 400 FEET; THENCE SOUTH 89 DEGREES 45 MINUTES 32 SECONDS WEST FOR A DISTANCE OF 400 FEET TO THE POINT OF BEGINNING, AND CONTAINING 3.67 ACRES, MORE OR LESS |
| A9834964 | RICHARD F LOTTINVILLE AND LOTTINVILLE FARMS INC | DCP MIDSTREAM LP | 07/18/2016 | 273/279 | KEARNY | KS | A TRACT OF LAND 25'X20' IN THE SE CORNER OF THE SE OF SECT 14-21S-R38W, KEARNY CO, KS |
| A9834965 | LAVINA GOERING HAVENS | DCP MIDSTREAM LP | 12/17/2016 | UNRECORDED | KEARNY | KS | T21S-R38W SEC 15: METER SITE IN THE SE |
| A9834966 | DONALD E SUMMERS | DCP MIDSTREAM LP | 11/01/2012 | 250/350 | KEARNY | KS | A TRACT OF LAND LOCATED IN THE NW OF THE NW OF SECTION 19. TOWNSHIP 22 SOUTH, RANGE 37 WEST, AND MORE PARTICULARLY DESCRIBED AS FOLLOWS: OMMENCING AT THE NW CORNER OF THE NW QUARTER OF SAID SECTION 19; THENCE SOUTH 00 DEGREES 10 MINUTES 13 SECONDS EAST ALONG THE WEST LINE OF SAID NW FOR A DISTANCE OF 30 FEET TO THE TRUE POINT OF BEGINNING; THENCE NORTH 89 DEGREES 45 MINUTES 19 SECONDS EAST FOR A DISTANCE OF 400 FEET; THENCE SOUTH 00 DEGREES 10 MINUTES 13 SECONDS EAST FOR A DISTANCE OF 400 FEET; THENCE SOUTH 89 DEGREES 45 MINUTES 19 SECONDS WEST FOR A DISTANCE OF 400 FEET; THENCE NORTH 00 DEGREES 10 MINUTES 13 SECONDS WEST FOR A DISTANCE OF 400 FEET TO THE TRUE POINT OF BEGINNING, AND CONTAINING 3.67 ACRES, MORE OR LESS |
| A9834967 | LEIGHTON H BRENGMAN AND NORMA JEAN BRENGMAN HUSBAND AND WIFE | PANHANDLE EASTERN PIPELINE COMPANY | 01/31/1978 | M30/213 | KEARNY | KS | NE SECT 9-T21S-R37W, KEARNY CO, KS |
| A9834968 | DALE K YOST AND CYNTHIA G YOST HUSBAND AND WIFE | PANHANDLE EASTERN PIPELINE COMPANY | 01/31/1978 | M30/229 | KEARNY | KS | NE SECT 10-T21S-R37W, KEARNY CO, KS |
| A9834969 | ELMA KOEHN A WIDOW | PANHANDLE EASTERN PIPELINE COMPANY | 03/08/1978 | M30/517 | KEARNY | KS | N2NW SECT 10-T21S-R37W, KEARNY CO, KS |

| CONTRACTS CODE | GRANTOR | GRANTEE | CONTRACT DATE | RECORDING | COUNTY | STATE | LEGAL DESCRIPTION |
|---|---|---|---|---|---|---|---|
| A9834970 | ONETA SWAIM LEHMBECK AND B L LEHMBECK HER HUSBAND FRED M SWAIM BY ONETA SWAIM LEHMBECK POA | PANHANDLE EASTERN PIPELINE COMPANY | 02/15/1978 | M30/577 | KEARNY | KS | SW SECT 17-T21S-R37W, KEARNY CO, KS |
| A9834971 | WILMA PERRY HARSHBARGER A WIDOW | PANHANDLE EASTERN PIPELINE COMPANY | 03/04/1978 | 30M/443 | KEARNY | KS | NW SECT 17-T21S-R37W, KEARNY CO, KS |
| A9834972 | FORREST GOERING AND LAVINA GOERING HUSBAND AND WIFE WILLARD KRAMER AND KATHRYN KRAMER HUSBAND AND WIFE | PANHANDLE EASTERN PIPELINE COMPANY | 05/27/1978 | 31M/245 | KEARNY | KS | SW SECT 18-T21S-R37W, KEARNY CO, KS |
| A9834973 | MYRTLE E MOSIMAN | PANHANDLE EASTERN PIPELINE COMPANY | 11/24/1978 | M32/333 | KEARNY | KS | NE SECT 18-T21S-R37W, KEARNY CO, KS |
| A9834974 | DAVID GOERING A SINGLE PERSON | PANHANDLE EASTERN PIPELINE COMPANY | 03/08/1978 | M30/461 | KEARNY | KS | W2 SECT 20-T21S-R37W, KEARNY CO, KS |
| A9834975 | EARL KLEEMAN AND JUDY KLEEMAN AS GUARDIANS FOR JANA R KLEEMAN GARY W KLEEMAN AND LARRY A KLEEMAN | PANHANDLE EASTERN PIPELINE COMPANY | 06/11/1979 | M33/105 | KEARNY | KS | NE SECT 20-T21S-R37W, KEARNY CO, KS |
| A9834976 | MARY O D SWAIM BY ONETA SWAIM LEHMBECK POA | PANHANDLE EASTERN PIPELINE | 08/03/1978 | M31/637 | KEARNY | KS | SW SECT 25-T21S-R37W, KEARNY CO, KS |
| A9834977 | G C WHITAKER A SINGLE MAN | PANHANDLE EASTERN PIPELINE COMPANY | 02/01/1978 | 30/225 | KEARNY | KS | S2 SECT 26-T21S-R37W, KEARNY CO, KS |
| A9834978 | G C WHITAKER A SINGLE PERSON | PANHANDLE EASTERN PIPELINE COMPANY | 12/23/1980 | M35/171 | KEARNY | KS | NW SECT 26-T21S-R37W, KEARNY CO, KS |
| A9834979 | ERNIE GOERING JR A SINGLE PERSON | PANHANDLE EASTERN PIPELINE COMPANY | 03/08/1978 | M30/497 | KEARNY | KS | S2SW SECT 27-T21S-R37W, KEARNY CO, KS |
| A9834980 | GEORGE D ANDERSON AND VIRGINIA R ANDERSON HUSBAND AND WIFE | PANHANDLE EASTERN PIPELINE COMPANY | 02/15/1978 | M30/375 | KEARNY | KS | SE SECT 27-T21S-R37W, KEARNY CO, KS |
| A9834981 | P ARLENE SULLIVAN AND JOHN C SULLIVAN HER HUSBAND | PANHANDLE EASTERN PIPELINE COMPANY | 02/21/1978 | M30/371 | KEARNY | KS | SE SECT 27-T21S-R37W, KEARNY CO, KS |
| A9834982 | COSBY D STEUART AND ROBERT E STEUART HER HUSBAND | PANHANDLE EASTERN PIPELINE COMPANY | 02/22/1978 | M30/379 | KEARNY | KS | SE SECT 27-T21S-R37W, KEARNY CO, KS |
| A9834983 | PATRICIA ANN JOHNSON AND BYRON JOHNSON HER HUSBAND | PANHANDLE EASTERN PIPELINE COMPANY | 02/27/1978 | M30/367 | KEARNY | KS | SE SECT 27-T21S-R37W, KEARNY CO, KS |
| A9834984 | ELLA A MECKFESSEL A WIDOW | PANHANDLE EASTERN PIPELINE COMPANY | 02/21/1978 | M30/325 | KEARNY | KS | NW SECT 29-T21S-R37W, KEARNY CO, KS |
| A9834985 | ERNEST GEORING AND VERA LYNN GOERING HIS WIFE | PANHANDLE EASTERN PIPELINE COMPANY | 06/22/1979 | M33/313 | KEARNY | KS | SE SECT 29-T21S-R37W, KEARNY CO, KS |

| CONTRACTS CODE | GRANTOR | GRANTEE | CONTRACT DATE | RECORDING | COUNTY | STATE | LEGAL DESCRIPTION |
|---|---|---|---|---|---|---|---|
| A9834986 | ELMER L GOERING AND LINDA M GOERING HIS WIFE | PANHANDLE EASTERN PIPELINE COMPANY | 02/21/1978 | M30/319 | KEARNY | KS | S2 S2 S2 SW SECT 30-T21S-R37W, KEARNY CO, KS |
| A9834987 | WILLIAM H HAMPTON A SINGLE MAN | PANHANDLE EASTERN PIPELINE COMPANY | 03/14/1978 | M31/565 | KEARNY | KS | SE SECT 30-T21S-R37W, KEARNY CO, KS |
| A9834988 | WILLIAM H HAMPTON A SINGLE PERSON | PANHANDLE EASTERN PIPELINE COMPANY | 08/03/1979 | M33/239 | KEARNY | KS | SE SECT 30-T21S-R37W, KEARNY CO, KS |
| A9834989 | HENRY SUMMERS AND ALICE SUMMERS HIS WIFE | PANHANDLE EASTERN PIPELINE COMPANY | 06/07/1979 | M33/101 | KEARNY | KS | NE SECT 31-T21S-R37W, KEARNY CO, KS |
| A9834990 | J E BEYMER AND EVELYN D BEYMER HIS WIFE CLEDYTHE BRANDON AND R S BRANDON HER HUSBAN R A BEYMER AND ALBERTA BEYMER HIS WIFE AND CLYDE BEYMER JR AND BARBARA J BEYMER HIS WIFE | PANHANDLE EASTERN PIPELINE COMPANY | 02/05/1978 | M31/177 | KEARNY | KS | NW SECT 32-T21S-R37W, KEARNY CO, KS |
| A9834991 | PEARL MILES AND B E MILES HER HUSBAND | PANHANDLE EASTERN PIPELINE COMPANY | 06/11/1979 | M33/93 | KEARNY | KS | SE SECT 32-T21S-R37W, KEARNY CO, KS |
| A9834992 | PEARL MILES AND B E MILES WIFE AND HUSBAND | PANHANDLE EASTERN PIPELINE COMPANY | 01/31/1978 | M30/217 | KEARNY | KS | SW SECT 32-T21S-R37W, KEARNY CO, KS |
| A9834993 | DAVID GOERING A SINGLE PERSON | PANHANDLE EASTERN PIPELINE COMPANY | 12/03/1980 | M35/185 | KEARNY | KS | NE SECT 33-T21S-R37W, KEARNY CO, KS |
| A9834994 | KENNETH D KYSAR AND BONNIE L KYSAR HUSBAND AND WIFE | PANHANDLE EASTERN PIPELINE COMPANY | 06/09/1978 | M31/183 | KEARNY | KS | SE SECT 35-T21S-R37W, KEARNY CO, KS |
| A9834995 | GEORGE L MEEKER A SINGLE PERSON | PANHANDLE EASTERN PIPELINE COMPANY | 06/28/1978 | M31/235 | KEARNY | KS | W2 SECT 36-T21S-R37W, KEARNY CO, KS |
| A9834996 | DAVID GOERING A SINGLE PERSON | PANHANDLE EASTERN PIPELINE COMPANY | 06/22/1979 | M33/309 | KEARNY | KS | SE SECT 17; SE SECT 20, ALL IN T21S-R37W, KEARNY CO, KS |
| A9834997 | ERNEST GOERING AND VERA LYNN GOERING HIS WIFE | PANHANDLE EASTERN PIPELINE COMPANY | 03/08/1978 | M30/505 | KEARNY | KS | SW SECT 28; E2SE SECT 29, ALL IN T21S-R37W, KEARNY CO, KS |
| A9834998 | DAVID GOERING A SINGLE PERSON | PANHANDLE EASTERN PIPELINE COMPANY | 03/08/1978 | M30/467 | KEARNY | KS | SE SECT 28; W2SE SECT 29, ALL IN T21S-R37W, KEARNY CO, KS |
| A9834999 | ERNEST GOERING AND VERA LYNN GOERING HIS WIFE | PANHANDLE EASTERN PIPELINE COMPANY | 03/08/1978 | M30/523 | KEARNY | KS | NW SECT 8; NW SECT 9; ALL IN T21S-R37W, KEARNY CO, KS |
| A9835000 | HORACE DOWNS AND RUBY DOWNS HUSBAND AND WIFE | PANHANDLE EASTERN PIPELINE COMPANY | 12/09/1980 | M35/181 | KEARNY | KS | N2; SE SECT 1-T21S-R38W, KEARNY CO, KS |
| A9835001 | THE FIRST NATIONAL BANK OF HUTCHINSON KANSAS DONALD W O NEAL WILLIAM B SWEARER AS TRUSTEES OF THE ETHEL RUPP LIVING TRUST | PANHANDLE EASTERN PIPELINE COMPANY | 06/21/1978 | M31/219 | KEARNY | KS | SE SECT 4-T21S-R38W, KEARNY CO, KS |
| A9835002 | THE MONMOUTH COLLEGE | PANHANDLE EASTERN PIPELINE COMPANY | 12/08/1982 | 37/577 | KEARNY | KS | NE SECT 4-T21S-R38W, KEARNY CO, KS |

| CONTRACTS CODE | GRANTOR | GRANTEE | CONTRACT DATE | RECORDING | COUNTY | STATE | LEGAL DESCRIPTION |
|---|---|---|---|---|---|---|---|
| A9835003 | MONMOUTH COLLEGE DONALD L WILLS DIRECTOR OF FINANCE AND BUSINESS | PANHANDLE EASTERN PIPELINE COMPANY | 12/12/1980 | M35/189 | KEARNY | KS | NE SECT 4-T21S-R38W, KEARNY CO, KS |
| A9835004 | MONMOUTH COLLEGE GLEN RANKIN DIRECTOR OF COLLEGE RELATIONS GORDON K YOUNG DIRECTOR OF STUDENT AID | PANHANDLE EASTERN PIPELINE COMPANY | 06/20/1979 | M33/151 | KEARNY | KS | NE SECT 4-T21S-R38W, KEARNY CO, KS |
| A9835005 | TERRY C MAUNE A SINGLE PERSON | PANHANDLE EASTERN PIPELINE COMPANY | 01/20/1981 | M35/321 | KEARNY | KS | SE SECT 9-T21S-R38W, KEARNY CO, KS |
| A9835006 | MABEL A ROONEY CAHILL AND JAMES J CAHILL HER HUSBAND | PANHANDLE EASTERN PIPELINE COMPANY | 04/09/1980 | M34/425 | KEARNY | KS | SE SECT 10-T21S-R38W, KEARNY CO, KS |
| A9835007 | PAUL C ROONEY A SINGLE PERSON | PANHANDLE EASTERN PIPELINE COMPANY | 04/07/1980 | M34/445 | KEARNY | KS | SE SECT 10-T21S-R38W, KEARNY CO, KS |
| A9835008 | MAE M ROONEY A SINGLE PERSON | PANHANDLE EASTERN PIPELINE COMPANY | 04/07/1980 | M34/413 | KEARNY | KS | SE SECT 10-T21S-R38W, KEARNY CO, KS |
| A9835009 | ANNE E ROONEY SHERMAN A WIDOW | PANHANDLE EASTERN PIPELINE COMPANY | 04/07/1980 | M34/409 | KEARNY | KS | SE SECT 10-T21S-R38W, KEARNY CO, KS |
| A9835010 | SUSAN B WATTS AND JOHN WATTS HER HUSBAND | PANHANDLE EASTERN PIPELINE COMPANY | 04/09/1980 | M34/449 | KEARNY | KS | SE SECT 10-T21S-R38W, KEARNY CO, KS |
| A9835011 | HELEN E ROONEY BLEDSOE AND WILLIAM BLEDSOE HER HUSBAND | PANHANDLE EASTERN PIPELINE COMPANY | 04/10/1980 | M34/453 | KEARNY | KS | SE SECT 10-T21S-R38W, KEARNY CO, KS |
| A9835012 | STEPHEN PATTON ROONEY A SINGLE PERSON | PANHANDLE EASTERN PIPELINE COMPANY | 04/15/1980 | M34/421 | KEARNY | KS | SE SECT 10-T21S-R38W, KEARNY CO, KS |
| A9835013 | W T ROONEY III AND ANNE M ROONEY HIS WIFE | PANHANDLE EASTERN PIPELINE COMPANY | 04/24/1980 | M34/417 | KEARNY | KS | SE SECT 10-T21S-R38W, KEARNY CO, KS |
| A9835014 | RONALD H ROONEY AND GLENDA ROONEY HIS WIFE | PANHANDLE EASTERN PIPELINE COMPANY | 04/26/1980 | M34/441 | KEARNY | KS | SE SECT 10-T21S-R38W, KEARNY CO, KS |
| A9835015 | LINDA ROONEY MARKSTEIN AND STEPHEN MARKSTEIN HER HUSBAND | PANHANDLE EASTERN PIPELINE COMPANY | 05/01/1980 | M34/437 | KEARNY | KS | SE SECT 10-T21S-R38W, KEARNY CO, KS |
| A9835016 | GEROGE A ROONEY AND SHIRLEY ROONEY HIS WIFE | PANHANDLE EASTERN PIPELINE COMPANY | 05/09/1980 | M34/433 | KEARNY | KS | SE SECT 10-T21S-R38W, KEARNY CO, KS |
| A9835017 | DAVID R SIMPSON A SINGLE PERSON | PANHANDLE EASTERN PIPELINE COMPANY | 05/09/1980 | M34/429 | KEARNY | KS | SE SECT 10-T21S-R38W, KEARNY CO, KS |
| A9835018 | ANNE E ROONEY SHERMAN A WIDOW | PANHANDLE EASTERN PIPELINE COMPANY | 01/02/1981 | M35/543 | KEARNY | KS | SE SECT 10-T21S-R38W, KEARNY CO, KS |
| A9835019 | MAE M ROONEY A SIGNLE PERSON | PANHANDLE EASTERN PIPELINE COMPANY | 01/02/1981 | M35/557 | KEARNY | KS | SE SECT 10-T21S-R38W, KEARNY CO, KS |
| A9835020 | GEORGE A ROONEY AND SHIRLEY ROONEY HIS WIFE | PANHANDLE EASTERN PIPELINE COMPANY | 01/02/1981 | M35/539 | KEARNY | KS | SE SECT 10-T21S-R38W, KEARNY CO, KS |
| A9835021 | HELEN E ROONEY BLEDSOE AND WILLIAM BLEDSOE HER HUSBAND | PANHANDLE EASTERN PIPELINE COMPANEY | 01/05/1981 | M35/549 | KEARNY | KS | SE SECT 10-T21S-R38W, KEARNY CO, KS |
| A9835022 | SUSAN B WATTS AND JOHN WATTS HER HUSBAND | PANHANDLE EASTERN PIPELINE COMPANY | 01/16/1981 | M35/507 | KEARNY | KS | SE SECT 10-T21S-R38W, KEARNY CO, KS |

| CONTRACTS CODE | GRANTOR | GRANTEE | CONTRACT DATE | RECORDING | COUNTY | STATE | LEGAL DESCRIPTION |
|---|---|---|---|---|---|---|---|
| A9835023 | MABEL A ROONEY CAHILL AND JAMES J CAHILL HER HUSBAND | PANHANDLE EASTERN PIPELINE COMPANY | 01/20/1981 | M35/535 | KEARNY | KS | SE SECT 10-T21S-R38W, KEARNY CO, KS |
| A9835024 | DAVID R SIMPSON A SINGLE PERSON | PANHANDLE EASTERN PIPELINE COMPANY | 01/20/1981 | M35/511 | KEARNY | KS | SE SECT 10-T21S-R38W, KEARNY CO, KS |
| A9835025 | W T ROONEY III AND ANNE M ROONEY HIS WIFE | PANHANDLE EASTERN PIPELINE COMPANY | 02/04/1981 | M35/553 | KEARNY | KS | SE SECT 10-T21S-R38W, KEARNY CO, KS |
| A9835026 | LINDA ROONEY MARKSTEIN AND STEPHEN MARKSTEIN HER HUSBAND | PANHANDLE EASTERN PIPELINE COMPANY | 03/02/1981 | M35/527 | KEARNY | KS | SE SECT 10-T21S-R38W, KEARNY CO, KS |
| A9835027 | STEPHEN PATTON ROONEY A SINGLE PERSON | PANHANDLE EASTERN PIPELINE COMPANY | 12/31/1980 | M35/515 | KEARNY | KS | SE SECT 10-T21S-R38W, KEARNY CO, KS |
| A9835028 | RONALD H ROONEY AND GLENDA ROONEY HIS WIFE | PANHANDLE EASTERN PIPELINE COMPANY | 12/31/1980 | M35/531 | KEARNY | KS | SE SECT 10-T21S-R38W, KEARNY CO, KS |
| A9835029 | ELLA R MAUNE AND CARL O MAUNE HER HUSBAND | PANHANDLE EASTERN PIPELINE COMPANY | 03/20/1980 | M34/283 | KEARNY | KS | SW SECT 10-T21S-R38W, KEARNY CO, KS |
| A9835030 | DAN J GOERING AND ELVA L GOERING HIS WIFE | PANHANDLE EASTERN PIPELINE COMPANY | 02/22/1978 | M30/549 | KEARNY | KS | NW SECT 11-T21S-R38W, KEARNY CO, KS |
| A9835031 | THE FIRST NATIONAL BANK OF HUTCHINSON CONSERVATOR OF THE ESTATE OF MARGARET HIPPLE | PANHANDLE EASTERN PIPELINE COMPANY | 10/24/1979 | M33/543 | KEARNY | KS | A TRACT COMMENCING AT THE NE CORNER OF THE NE OF SECT 11-T21S-R38W OF THE 6TH PM, THENCE WEST 50 FEET, THENCE SOUTH 5 RODS, THENCE EAST 50 FEET, THENCE NORTH 5 RODS TO THE PLACE OF BEGINNING. |
| A9835032 | THE FIRST NATIONAL BANK OF HUTCHINSON AS CONSERVATOR FOR MARGARET N HIPPLE | PANHANDLE EASTERN PIPELINE COMPANY | 03/06/1978 | M30/583 | KEARNY | KS | NE SECT 11-T21S-R38W, KEARNY CO, KS |
| A9835033 | GLENN O HOLMES | DUKE ENERGY FIELD SERVICES | 11/21/2001 | UNRECORDED | KEARNY | KS | NE SECT 11-T21S-R38W, KEARNY CO, KS |
| A9835034 | ALBERTA L MEYER A WIDOW | PANHANDLE EASTERN PIPELINE COMPANY | 03/08/1978 | M30/555 | KEARNY | KS | N2 SECT 12-T21S-R38W, KEARNY CO, KS |
| A9835035 | MARY M MEANS ZONGKER AS AN INDIVIDUAL AND MARY M MEANS ZONGKER AS TRUSTEE FOR EDWARD CLARENCE MEANS | PANHANDLE EASTERN PIPELINE COMPANY | 06/30/1978 | M31/287 | KEARNY | KS | SE SECT 12-T21S-R38W, KEARNY CO, KS |
| A9835036 | JOE J GOERING AND ELMA GOERING HIS WIFE | PANHANDLE EASTERN PIPELINE COMPANY | 05/25/1978 | M31/251 | KEARNY | KS | SE SECT 13-T21S-R38W, KEARNY CO, KS |
| A9835037 | ELSIE LU DAILEY AN INDIVIDUAL | PANHANDLE EASTERN PIPELINE COMPANY | 07/15/1982 | M37/239 | KEARNY | KS | SW SECT 14-T21S-R38W, KEARNY CO, KS |
| A9835038 | ELSIE LU DAILEY A SINGLE PERSON | PANHANDLE EASTERN PIPELINE COMPANY | 06/21/1978 | M31/273 | KEARNY | KS | SW SECT 14-T21S-R38W, KEARNY CO, KS |
| A9835039 | PAUL E PLUMMER JR POWER OF ATTORNEY FOR JEANETTE PLUMMER A SINGLE PERSON | PANHANDLE EASTERN PIPELINE COMPANY | 06/21/1978 | M31/269 | KEARNY | KS | SE SECT 14-T21S-R38W, KEARNY CO, KS |
| A9835040 | LOTTINVILLE FARMS INC | DUKE ENERGY FIELD SERVICES LP | 07/11/2006 | 215/397 | KEARNY | KS | A TRACT OF LAND 25'X20' IN THE SE CORNER OF THE SE OF SECT 14-21S-R38W, KEARNY CO, KS |

| CONTRACTS CODE | GRANTOR | GRANTEE | CONTRACT DATE | RECORDING | COUNTY | STATE | LEGAL DESCRIPTION |
|---|---|---|---|---|---|---|---|
| A9835041 | FORREST GOERING AND LAVINA GOERING HUSBAND AND WIFE | PANHANDLE EASTERN PIPELINE COMPANY | 01/05/1981 | M35/325 | KEARNY | KS | SESE SECT 15-T21S-R38W, KEARNY CO, KS |
| A9835042 | WILMA PERRY HARSHBARGER AN INDIVIDUAL | PANHANDLE EASTERN PIPELINE COMPANY | 12/23/1980 | M35/329 | KEARNY | KS | NW SECT 15-T21S-R38W, KEARNY CO, KS |
| A9835043 | MARVIN D MAUNE AND LORRAINE M MAUNE HIS WIFE | PANHANDLE EASTERN PIPELINE COMPANY | 02/06/1981 | M35/523 | KEARNY | KS | NE SECT 22-T21S-R38W, KEARNY CO, KS |
| A9835044 | PAULE E PLUMMER JR AND LEAURA PLUMMER HUSBAND AND WIFE | PANHANDLE EASTERN PIPELINE COMPANY | 06/21/1978 | M31/277 | KEARNY | KS | NW SECT 23-T21S-R38W, KEARNY CO, KS |
| A9835045 | A L ELLIS JR AND DOROTHY E ELLIS HUSBAND AND WIFE OF IOLA KANSAS RALPH H ELLIS & MARJORIE J ELLIS HUSBAND & WIFE OF CHANUTE KANSAS AND PAUL H ELLIS & MABEL I ELLIS HUSBAND AND WIFE | PANHANDLE EASTERN PIPELINE COMPANY | 05/30/1978 | M31/281 | KEARNY | KS | SE SECT 24-T21S-R38W, KEARNY CO, KS |
| A9835046 | LOIS C LESSER AND ALVIN L LESSER HER HUSBAND | PANHANDLE EASTERN PIPELINE COMPANY | 05/14/1982 | M37/55 | KEARNY | KS | SE SECT 26-T21S-R38W, KEARNY CO, KS |
| A9835047 | PAUL E PLUMMER JR AND LEAURA PLUMMER HUSBAND AND WIFE | PANHANDLE EASTERN PIPELINE COMPANY | 02/01/1978 | M30/209 | KEARNY | KS | SW SECT 26-T21S-R38W, KEARNY CO, KS |
| A9835048 | PAUL E PLUMMER JR INDIVIDUALLY AND UNJOINED BY SPOUSE | PANHANDLE EASTERN PIPELINE COMPANY | 03/08/1979 | 32/643 | KEARNY | KS | SW SECT 26-T21S-R38W, KEARNY CO, KS |
| A9835049 | BLAKE-MASSINGALE LAND CORPORATION INC | PANHANDLE EASTERN PIPELINE COMPANY | 06/19/1979 | M33/205 | KEARNY | KS | SE SECT 27-T21S-R38W, KEARNY CO, KS |
| A9835050 | ELSIE LU DAILEY A SINGLE PERSON | PANHANDLE EASTERN PIPELINE COMPANY | 05/12/1982 | M37/11 | KEARNY | KS | SE SECT 35-T21S-R38W, KEARNY CO, KS |
| A9835051 | WIATT FARMS INC EDWARD WIATT PRES | DUKE ENERGY FIELD SERVICES | 11/19/2001 | UNRECORDED | KEARNY | KS | NE SECT 35-T21S-R38W, KEARNY CO, KS |
| A9835052 | WIATT FARMS INC BY EDWARD E WIATT PRESIDENT | PANHANDLE EASTERN PIPELINE COMPANY | 04/29/1982 | M37/7 | KEARNY | KS | NE SECT 35-T21S-R38W, KEARNY CO, KS |
| A9835053 | DOROTHY E MARION AND PARKER H MARION HER HUSBAND | PANHANDLE EASTERN PIPELINE COMPANY | 02/22/1978 | M30/349 | KEARNY | KS | N2 SECT 9; N2 SECT 10, ALL IN T21S-R38W, KEARNY CO, KS |
| A9835054 | ALVIN LESSER AND LOIS LESSER | PANHANDLE EASTERN PIPELINE COMPANY | 02/09/1978 | M30/297 | KEARNY | KS | S2 SECT 25; SE SECT 26; ALL IN T21S-R38W, KEARNY CO, KS |
| A9835055 | ALVIN LESSER AND LOIS LESSER HIS WIFE | PANHANDLE EASTERN PIPELINE COMPANY | 03/23/1979 | 32/655 | KEARNY | KS | S2 SECT 25; SE SECT 26; ALL IN T21S-R38W, KEARNY CO, KS |
| A9835056 | SPIROS F FOTOPOULOS AND AMELIA S FOTOPOULOS HUSBAND AND WIFE | PANHANDLE EASTERN PIPELINE COMPANY | 04/04/1979 | M32/719 | KEARNY | KS | SW SECT 27; SE SECT 28; ALL IN T21S-R38W, KEARNY CO, KS |

| CONTRACTS CODE | GRANTOR | GRANTEE | CONTRACT DATE | RECORDING | COUNTY | STATE | LEGAL DESCRIPTION |
|---|---|---|---|---|---|---|---|
| A9835057 | BLAKE-MASSINGALE LAND CORPORATION INC | PANHANDLE EASTERN PIPELINE COMPANY | 02/06/1979 | M32/427 | KEARNY | KS | SW SECT 29-T21S-R37W; SE SECT 27-T21S-R38W, KEARNY CO, KS |
| A9835058 | ERNEST GOERING AND VERA LYNN GOERING HIS WIFE | PANHANDLE EASTERN PIPELINE COMPANY | 06/30/1978 | M31/257 | KEARNY | KS | SW SECT 13-T21S-R38W; S2 SECT 19-21S-R37W, KEARNY CO, KS |
| A9835059 | DAVID GOERING A SINGLE PERSON | PANHANDLE EASTERN PIPELINE COMPANY | 06/30/1978 | M31/239 | KEARNY | KS | N2 SECT 19, NW SECT 20, T21S-R37W; SW SECT 12, T21S-R38W, KEARNY CO, KS |
| A9835060 | NANCY MAY RATTS A WIDOW DR THELMA FRANKLIN MERRICK INDIVIDUALLY | PANHANDLE EASTERN PIPELINE COMPANY | 02/16/1978 | M30/331 | KEARNY | KS | NW SECT 5-T22S-R37W, EXCEPT THE NORTH 95 ACRES, KEARNY CO, KS |
| A9835061 | NANCY MAY RATTS A WIDOW VIDA M SIZEMORE AND HOMER J SIZEMORE HER HUSBAND | PANHANDLE EASTERN PIPELINE COMPANY | 02/21/1978 | M30/337 | KEARNY | KS | THE SOUTH 50 ACRES OF THE NORTH 95 ACRES OF THE NW, SECT 5-T22S-R37W, KEARNY CO, KS |
| A9835062 | NANCY MAY RATTS A WIDOW LOYD E RATTS AND BETTY L RATTS HIS WIFE | PANHANDLE EASTERN PIPELINE COMPANY | 02/21/1978 | M30/343 | KEARNY | KS | THE NORTH 45 ACRES OF THE NW SECT 5-T22S-R37W, KEARNY CO, KS |
| A9835063 | WILLIAM W GAW AND EVELYN F GAW HIS WIFE JOANN BAILEY A WIDOW BEULAH M WILSON A WIDOW AND EMMA WILSON A WIDOW | PANHANDLE EASTERN PIPELINE COMPANY | 02/24/1978 | M30/383 | KEARNY | KS | NE SECT 7-T22S-R37W, KEARNY CO, KS |
| A9835064 | FRANK J MILLER A/K/A F J MILLER | PANHANDLE EASTERN PIPELINE COMPANY | 01/07/1978 | M30/429 | KEARNY | KS | S2 SECT 17-T22S-R37W, KEARNY CO, KS |
| A9835065 | DONALD L SONDEREGGER AND LINDE SONDEREGGER HIS WIFE | PANHANDLE EATERN PIPELINE COMPANY | 02/11/1978 | M30/403 | KEARNY | KS | NE SECT 18-T22S-R37W, KEARNY CO, KS |
| A9835066 | FRANK J MILLER A/K/A F J MILLER | PANHANDLE EASTERN PIPELINE COMPANY | 01/07/1978 | M30/423 | KEARNY | KS | SE SECT 18-T22S-R37W, KEARNY CO, KS |
| A9835067 | DOROTHY R BARRETT EXECUTRIX FOR THE ESATE OF RUTH FIREBAUGH AND WILBUR A BARRETT HER HUSBAND BETTY L EDWARDS A WIDOW DALE C FIREBAUGH AND SHIRLEY F FIREBAUGH HIS WIFE | PANHANDLE EASTERN PIPELINE COMPANY | 02/08/1978 | M30/419 | KEARNY | KS | SE SECT 18-T22S-R37W, KEARNY CO, KS |
| A9835068 | GLEN W SONDEREGGER AND MEREDITH SONDEREGGER HIS WIFE | PANHANDLE EASTERN PIPELINE COMANY | 02/17/1978 | M30/413 | KEARNY | KS | NW SECT 18-T22S-R37W, KEARNY CO, KS |
| A9835069 | LEONA P SONDEREGGER A WIDOW | PANHANDLE EASTERN PIPELINE COMPANY | 02/06/1978 | M30/407 | KEARNY | KS | SW SECT 18-T22S-R37W, KEARNY CO, KS |
| A9835070 | THE FOURTH NATIONAL BANK AND TRUST COMPANY WICHITA TRUSTEE OF THE CATHERINE D MILES TESTAMENTARY TRUST | PANHANDLE EASTERN PIPELINE COMPANY | 12/23/1977 | M29/581 | KEARNY | KS | E2 SECT 19-T22S-R37W, KEARNY CO, KS |

| CONTRACTS CODE | GRANTOR | GRANTEE | CONTRACT DATE | RECORDING | COUNTY | STATE | LEGAL DESCRIPTION |
|---|---|---|---|---|---|---|---|
| A9835071 | B E MILES AND PEARL E MILES HUSBAND AND WIFE | PANHANDLE EASTERN PIPELINE COMPANY | 12/12/1977 | M29/483 | KEARNY | KS | SW SECT 19-T22S-R37W, KEARNY CO, KS |
| A9835072 | THE FOURTH NATIONAL BANK AND TRUST COMPANY WICHITA TRUSTEE OF THE CATHERINE D MILES TESTAMENTARY TRUST | PANHANDLE EASTERN PIPELINE COMPANY | 03/13/1978 | M30/513 | KEARNY | KS | SE SECT 19-T22S-R37W, KEARNY CO, KS |
| A9835073 | DONALD E SUMMERS AND FRANKIE M SUMMERS HIS WIFE | PANHANDLE EASTERN PIPELINE COMPANY | 06/07/1979 | M33/119 | KEARNY | KS | NW SECT 19-T22S-R37W, KEARNY CO, KS |
| A9835074 | DONALD E SUMMERS AND FRANKIE M SUMMERS HUSBAND AND WIFE | PANHANDLE EASTERN PIPELINE COMPANY | 12/13/1977 | M29/479 | KEARNY | KS | NW SECT 19-T22S-R37W, KEARNY CO, KS |
| A9835075 | B E MILES AND PEARL E MILES HUSBAND AND WIFE | #CONNECT! | 12/19/1977 | M29/553 | KEARNY | KS | SW SECT 20-T22S-R37W, KEARNY CO, KS |
| A9835076 | FRANK J MILLER AN INDIVIDUAL | PANHANDLE EASTERN PIPELINE COMPANY | 11/18/1980 | M35/175 | KEARNY | KS | NE SECT 20-T22S-R37W, KEARNY CO, KS |
| A9835077 | DON H SHAW AND JOAN R SHAW HUSBAND AND WIFE | PANHANDLE EASTERN PIPELINE COMPANY | 03/10/1978 | M30/455 | KEARNY | KS | SE SECT 29-T22S-R37W, KEARNY CO, KS |
| A9835078 | EILEEN H ROMANO BY E R VINCENT AGENT | PANHANDLE EASTERN PIPELINE COMPANY | 12/14/1977 | M29/487 | KEARNY | KS | SW SECT 29, E2 SECT 30, ALL IN T22S-R37W, KEARNY CO, KS |
| A9835079 | F J MILLER A/K/A FRANK J MILLER | PANHANDLE EASTERN PIPELINE COMPANY | 02/06/1978 | M30/355 | KEARNY | KS | SW SECT 5, SE SECT 6, ALL IN T22S-R37W, KEARNY CO, KS |
| A9835080 | BRUCE O HINES AND MAXINE L HINES HUSBAND AND WIFE | PANHANDLE EASTERN PIPELINE COMPANY | 02/01/1978 | M30 | KEARNY | KS | SE SECT 7, SW SECT 8, ALL IN T22S-R37W, KEARNY CO, KS |
| A9835081 | B E MILES AND PEARL MILES HIS WIFE | PANHANDLE EASTERN PIPELINE COMPANY | 06/11/1979 | M33/97 | KEARNY | KS | SE SECT 24-T22S-R38W, KEARNY CO, KS |
| A9835082 | GEORGE S GROPP AS AGENT AGREEMENT DOES NOT SAY WHO HE IS AGENT FOR | PANHANDLE EASTERN PIPELINE COMPANY | 01/13/1983 | 37/579 | KEARNY | KS | W2 SECT 24-T22S-R38W, KEARNY CO, KS |
| A9835083 | GLORIA I LEWIS AND WILLIAM H LEWIS HER HUSBAND | PANHANDLE EASTERN PIPELINE COMPANY | 01/05/1978 | M30/447 | KEARNY | KS | NE SECT 24-T22S-R38W, KEARNY CO, KS |
| A9835084 | LOREN G WITT AND MARJORIE L WITT HUSBAND AND WIFE | PANHANDLE EASTERN PIPELINE COMPANY | 08/06/1979 | M33/247 | KEARNY | KS | N2 SECT 35-T22S-R38W, KEARNY CO, KS |
| A9835085 | MR LOREN G WITT | PANHANDLE EASTERN PIPELINE COMPANY | 09/11/1996 | UNRECORDED | KEARNY | KS | NE SECT 35-T22S-R38W, KEARNY CO, KS |

| CONTRACTS CODE | GRANTOR | GRANTEE | CONTRACT DATE | RECORDING | COUNTY | STATE | LEGAL DESCRIPTION |
|---|---|---|---|---|---|---|---|
| A9835086 | CLYDE BEYMER JR AND BARBARA J BEYMER HUSBAND AND WIFE J E BEYMER AND EVELYN D BEYMER HUSBAND AND WIFE R A BEYMER AND ALBERTA BEYMER HUSBAND AND WIFE R S BRANDON AND CLEDYTH BRANDON HUSBAND AND WIFE | PANHANDLE EASTERN PIPELINE COMPANY | 08/01/1979 | M33/251 | KEARNY | KS | N2 SECT 36-T22S-R38W, KEARNY CO, KS |
| A9835087 | ROBERT L DANNEBOHM AND ROMONA J DANNEBOHM HIS WIFE | PANHANDLE EASTERN PIPELINE COMPANY | 07/23/1979 | M33/257 | KEARNY | KS | NE SECT 34, SE SECT 35, ALL IN T22S-R38W, KEARNY CO, KS |
| A9835088 | ROMONA JANE WITT DANNEBOHM AND R L DANNEBOHM HER HUSBANC | PANHANDLE EASTERN PIPELINE COMPANY | 04/08/1980 | M34/297 | KEARNY | KS | SE SECT 35-T22S-R38W; LOT 1,LOT 2, S2NE SECT 2-T23S-R38W, KEARNY CO, KS |
| A9835089 | JANA R KLEEMAN | DUKE ENERGY FIELD SERVICES | 01/01/1901 | UNRECORDED | KEARNY | KS | SW SECT 16-T21S-R37W, KEARNY CO, KS |
| A9835090 | BLAKE MASSINGALE LAND | PANHANDLE EASTERN PIPELINE COMPANY | UNKNOWN | UNRECORDED | KEARNY | KS | SE SECT 31-T21S-R37W, KEARNY CO, KS |
| A9835091 | MARVIN H SCHMIDT | DUKE ENERGY FIELD SERVICES | UNKNOWN | UNRECORDED | KEARNY | KS | NE SECT 32-T21S-R37W, KEARNY CO, KS |
| A9835092 | VERA LYNN GOERING | DUKE ENERGY FIELD SERVICES | UNKNOWN | UNRECORDED | KEARNY | KS | SE SECT 33-T21S-R37W, KEARNY CO, KS |
| A9835093 | 1ST NATIONAL BANK HUTCHINSON | PANHANDLE EASTERN PIPELINE COMPANY | UNKNOWN | UNRECORDED | KEARNY | KS | E2 SECT 2-T21S-R38W, KEARNY CO, KS |
| A9835094 | JACOB L GOERING | DUKE ENERGY FIELD SERVICES | UNKNOWN | UNRECORDED | KEARNY | KS | NW SECT 3-T21S-R38W, KEARNY CO, KS |
| A9835095 | KS CHILDREN SERVICE | DUKE ENERGY FIELD SERVICES | UNKNOWN | UNRECORDED | KEARNY | KS | SW SECT 3-T21S-R38W, KEARNY CO, KS |
| A9835096 | EMPIRE LAND & CATTLE | DUKE ENERGY FIELD SERVICES | UNKNOWN | UNRECORDED | KEARNY | KS | SW SECT 3-T21S-R38W, KEARNY CO, KS |
| A9835097 | JOHN ELSTON | PANHANDLE EASTERN PIPE LINE COMPANY | UNKNOWN | UNRECORDED | KEARNY | KS | SW SECT 9-T21S-R38W, KEARNY CO, KS |
| A9835098 | GENE S RICE | PANHANDLE EASTERN PIPELINE COMPANY | UNKNOWN | UNRECORDED | KEARNY | KS | SW SECT 11-T21S-R38W, KEARNY CO, KS |
| A9835099 | ERNEST GOERING JR | DUKE ENERGY FIELD SERVICES | UNKNOWN | UNRECORDED | KEARNY | KS | SW SECT 13-T21S-R38W, KEARNY CO, KS |
| A9835100 | ROBERT AHRENS | DUKE ENERGY FIELD SERVICES | UNKNOWN | UNRECORDED | KEARNY | KS | NW 14-T21S-R38W, KEARNY CO, KS |
| A9835101 | ERNEST HILDEBRAND | PANHANDLE EASTERN PIPE LINE COMPANY | UNKNOWN | UNRECORDED | KEARNY | KS | N2 SECT 16-T21S-R38W, KEARNY CO, KS |
| A9835102 | MARVIN D MAUNE | DUKE ENERGY FIELD SERVICES | UNKNOWN | UNRECORDED | KEARNY | KS | NE SECT 22-T21S-R38W, KEARNY CO, KS |
| A9835103 | ELSIE LU DAILEY | PANHANDLE EASTERN PIPE LINE COMPANY | UNKNOWN | UNRECORDED | KEARNY | KS | SW SECT 23-T21S-R38W, KEARNY CO, KS |
| A9835104 | WILBUR D JAY SR | DUKE ENERGY FIELD SERVICES | UNKNOWN | UNRECORDED | KEARNY | KS | SW SECT 24-T21S-R38W, KEARNY CO, KS |

| CONTRACTS CODE | GRANTOR | GRANTEE | CONTRACT DATE | RECORDING | COUNTY | STATE | LEGAL DESCRIPTION |
|---|---|---|---|---|---|---|---|
| A9835105 | ALIX M HERING | DUKE ENERGY FIELD SERVICES | UNKNOWN | UNRECORDED | KEARNY | KS | SW SECT 30; NW SECT 31; ALL IN T22S-R37W |
| A9835106 | BLAKE MASSINGALE LAND | PANHANDLE EASTERN PIPE LINE COMPANY | UNKNOWN | UNRECORDED | KEARNY | KS | NE SECT 2-T22S-R38W, KEARNY CO, KS |
| A9835108 | SHERLYNN BETH LIVENGOOD AS AN INDIVIDUAL | DCP OPERATING COMPANY LP | 07/16/2018 | 288/166 | KEARNY | KS | T21S-R37W SEC 8: NW, MORE PARTICULARLY DESCRIBED AS FOLLOWS: BEGINNING AT A POINT 30' EAST AND 30' SOUTH OF THE NW CORNER OF THE NW OF SAID SECTION 8; THENCE EAST PARALLEL TO THE NORTH LINE OF SAID QUARTER FOR A DISTANCE OF 100', THENCE SOUTH PARALLEL TO THE WEST LINE OF SAID QUARTER FOR A DISTANCE OF 100'; THENCE WEST PARALLEL TO THE NORTH LINE OF SAID QUARTER FOR A DISTANCE OF 100'; THENCE NORTH PARALLEL TO THE WEST LINE OF SAID QUARTER FOR A DISTANCE OF 100' TO THE POINT OF BEGINNING, AND CONTAINING 0.23 ACRES MORE OR LESS |
| A9835109 | MATTHEW E GOERING AS AN INDIVIDUAL | DCP OPERATING COMPANY LP | 09/10/2018 | 288/170 | KEARNY | KS | A TRACT OF LAND IN THE NW OF SECTION 8, TOWNSHIP 21 SOUTH, RANGE 37 WEST, AND MORE PARTICULARLY DESCRIBED AS FOLLOWS: BEGINNING AT A POINT 30' EAST AND 30' SOUTH OF THE NW CORNER OF THE NW OF SAID SECTION 8; THENCE EAST PARALLEL TO THE NORTH LINE OF SAID QUARTER FOR A DISTANCE OF 100', THENCE SOUTH PARALLEL TO THE WEST LINE OF SAID QUARTER FOR A DISTANCE OF 100'; THENCE WEST PARALLEL TO THE NORTH LINE OF SAID QUARTER FOR A DISTANCE OF 100'; THENCE NORTH PARALLEL TO THE WEST LINE OF SAID QUARTER FOR A DISTANCE OF 100' TO THE POINT OF BEGINNING, AND CONTAINING 0.23 ACRES MORE OR LESS |
| A9835110 | JENNIFER SUE GOERING AS AN INDIVIDUAL | DCP OPERATING COMPANY LP | 09/20/2018 | 288/168 | KEARNY | KS | A TRACT OF LAND IN THE NW OF SECTION 8, TOWNSHIP 21 SOUTH, RANGE 37 WEST, AND MORE PARTICULARLY DESCRIBED AS FOLLOWS: BEGINNING AT A POINT 30' EAST AND 30' SOUTH OF THE NW CORNER OF THE NW OF SAID SECTION 8; THENCE EAST PARALLEL TO THE NORTH LINE OF SAID QUARTER FOR A DISTANCE OF 100', THENCE SOUTH PARALLEL TO THE WEST LINE OF SAID QUARTER FOR A DISTANCE OF 100'; THENCE WEST PARALLEL TO THE NORTH LINE OF SAID QUARTER FOR A DISTANCE OF 100'; THENCE NORTH PARALLEL TO THE WEST LINE OF SAID QUARTER FOR A DISTANCE OF 100' TO THE POINT OF BEGINNING, AND CONTAINING 0.23 ACRES MORE OR LESS |

| CONTRACTS CODE | GRANTOR | GRANTEE | CONTRACT DATE | RECORDING | COUNTY | STATE | LEGAL DESCRIPTION |
|---|---|---|---|---|---|---|---|
| A9835111 | CHARLES H BLAKE REVOCABLE TRUST; WILLIAM N BLAKE FAMILY TRUST; BLAKE-WATERMAN LLC; ELIZABETH BLAKE | DCP OPERATING LP | 12/17/2019 | 310/118 | KEARNY | KS | T21S-R37W SEC 29: A TRACT OF LAND LOCATED IN THE SW OF SE, MORE PARTICULARLY DESCRIBED AS FOLLOWS: COMMENCING AT THE SOUTHWEST CORNER OF THE SOUTHWEST QUARTER OF SAID SECTION 29; THENCE NORTH 00 DEGREES 29 MINUTES 06 SECONDS WEST FOR A DISTANCE OF 30 FEET;THENCE NORTH 89 DEGREES 45 MINUTES 32 SECONDS EAST FOR A DISTANCE OF 30 FEET TO THE TRUE POINT OF BEGINNING; THENCE NORTH 00 DEGREES 28 MINUTES 06 SECONDS WEST FOR A DISTANCE OF 400 FEET; THENCE NORTH 89 DEGREES 45 MINUTES 32 SECONDS EAST FOR A DISTANCE OF 400 FEET; THENCE SOUTH 00 DEGREES 28 MINUTES 06 SECONDS EAST FOR A DISTANCE OF 400 FEET; THENCE SOUTH 89 DEGREES 45 MINUTES 32 SECONDS WEST FOR A DISTANCE OF 400 FEET TO THE POINT OF BEGINNING, AND CONTAINING 3.67 ACRES, MORE OR LESS |
| A9835112 | CHARLES H BLAKE, JR | DCP MIDSTREAM, LP | 12/30/2008 | 231/606 | KEARNY | KS | A TRACT OF LAND LOCATED IN THE SW OF SECTION 29. TOWNSHIP 21 SOUTH, RANGE 37 WEST, AND MORE PARTICULARLY DESCRIBED AS FOLLOWS: COMMENCING AT THE SOUTHWEST CORNER OF THE SOUTHWEST QUARTER OF SAID SECTION 29; THENCE NORTH 00 DEGREES 29 MINUTES 06 SECONDS WEST FOR A DISTANCE OF 30 FEET;THENCE NORTH 89 DEGREES 45 MINUTES 32 SECONDS EAST FOR A DISTANCE OF 30 FEET TO THE TRUE POINT OF BEGINNING; THENCE NORTH 00 DEGREES 28 MINUTES 06 SECONDS WEST FOR A DISTANCE OF 400 FEET; THENCE NORTH 89 DEGREES 45 MINUTES 32 SECONDS EAST FOR A DISTANCE OF 400 FEET; THENCE SOUTH 00 DEGREES 28 MINUTES 06 SECONDS EAST FOR A DISTANCE OF 400 FEET; THENCE SOUTH 89 DEGREES 45 MINUTES 32 SECONDS WEST FOR A DISTANCE OF 400 FEET TO THE POINT OF BEGINNING, AND CONTAINING 3.67 ACRES, MORE OR LESS |
| A9978639 | DAVID V WRIGHT | XTO ENERGY INC | 09/28/2005 | 212/481 | KEARNY | KS | T023S - R037W SEC 2: SE |
| A9978641 | BEULAH BRADDOCK ET VIR | PLAINS PETROLEUM OPERATING CO | 09/04/1991 | 109/275 | KEARNY | KS | T24S-R38W SEC 14: SW |
| A9978644 | NELLIE BELLE ARNOLD ET VIR | KANSAS NEBRASKA NATURAL GAS CO | 08/04/1955 | 17/302 | KEARNY | KS | T22S-R35W SEC 2: SE |
| A9978645 | SUDAN INTERIOR MISSION INC | KANSAS NEBRASKA NATURAL GAS CO | 08/24/1955 | 17/301 | KEARNY | KS | T22S-R35W SEC 2: SW |
| A9978646 | HERBERT M CRAMER ET UX | KANSAS NEBRASKA NATURAL GAS CO | 04/21/1953 | 16/502 | KEARNY | KS | T23S-R38W SEC 16: E2 |
| A9978647 | W T ROONEY JR ET UX | KANSAS NEBRASKA NATURAL GAS CO | 08/02/1955 | 17/300 | KEARNY | KS | T22S-R35W SEC 4: SE |
| A9978648 | ANNE ROONEY SHERMAN ET AL | KANSAS NEBRASKA NATURAL GAS CO | 09/01/1959 | 18/409 | KEARNY | KS | T22S-R35W SEC 4: N2 |

| CONTRACTS CODE | GRANTOR | GRANTEE | CONTRACT DATE | RECORDING | COUNTY | STATE | LEGAL DESCRIPTION |
|---|---|---|---|---|---|---|---|
| A9978649 | W T ROONEY III | KANSAS NEBRASKA NATURAL GAS CO | 11/05/1990 | 109/235 | KEARNY | KS | T22S-R35W, SEC 4: NE: A TRACT OF LAND 25 FEET EAST AND WEST BY 25 FEET NORTH AND SOUTH LOCATED APPROXIMATELY 30 FEET EAST OF THE ROONEY 6 WELL |
| A9978650 | MARVIN SWANK ET UX | KANSAS NEBRASKA NATURAL GAS CO | 06/28/1979 | 33/171 | KEARNY | KS | T23S-R37W SEC 15: N2 |
| A9978651 | THELMA V STINCHCOMB | KANSAS NEBRASKA NATURAL GAS CO | 06/28/1979 | 33/173 | KEARNY | KS | T23S-R37W SEC 15: S2 |
| A9978652 | EILEEN L RYBERG | KN ENERGY INC | 05/16/1990 | 102/173 | KEARNY | KS | T23S-R37W SEC 17: W2 SW AND W2 E2 SW |
| A9978653 | FLORENCE BEIDERWELL | KANSAS NEBRASKA NATURAL GAS CO | 06/06/1957 | 18/39 | KEARNY | KS | T23S-R38W SEC 16: E2 |
| A9978654 | C W BUCK ESTATE | KANSAS NEBRASKA NATURAL GAS CO | 02/03/1958 | 18/189 | KEARNY | KS | SEC 15: ALLT23S-R38W |
| A9978655 | ROY R KURZ ET UX | KANSAS NEBRASKA NATURAL GAS CO | 01/22/1957 | 18/40 | KEARNY | KS | T23S-R38W SEC 21: E2 |
| A9978656 | J D HOUCK ET UX | KANSAS NEBRASKA NATURAL GAS CO | 09/19/1957 | 18/108 | KEARNY | KS | T23S-R38W SEC 28: SE |
| A9978657 | CLARK M HOUCK | KANSAS NEBRASKA NATURAL GAS CO | 03/27/1980 | 34/249 | KEARNY | KS | T23S-R38W SEC 27: SE |
| A9978658 | C W LINDNER ET UX | KANSAS NEBRASKA NATURAL GAS CO | 01/23/1957 | 18/41 | KEARNY | KS | T23S-R38W SEC 29: SE |
| A9978659 | HARRY PALMER ET UX | KANSAS NEBRASKA NATURAL GAS CO | 05/17/1957 | 18/43 | KEARNY | KS | T23S-R38W SEC 29: SW |
| A9978660 | MARTHA M ALLEN ET VIR | KANSAS NEBRASKA NATURAL GAS CO | 01/23/1957 | 18/42 | KEARNY | KS | T23S-R38W SEC 32: NW |
| A9978661 | JESSE D HOUCK ET UX | KANSAS NEBRASKA NATURAL GAS CO | 12/16/1955 | 17/384 | KEARNY | KS | T23S-R38W SEC 33: E2 |
| A9978662 | KENNETH & WILMA DAVIS TRUST | XTO ENERGY INC | 10/05/2005 | 212/7 | KEARNY | KS | T023S - R037W SEC 2: NE |
| A9978892 | AMERICAN IMPLEMENT INC | XTO ENERGY INC | 03/27/2006 | UNRECORDED | KEARNY | KS | T025S - R036W SEC 035 SE, N2 |
| A9978895 | RHONDA JEAN NIGHTINGALE ET VIR | XTO ENERGY INC | 03/24/2006 | UNRECORDED | KEARNY | KS | T025S - R036W SEC 036 NE |
| A9978897 | BEYMER & BEYMER INC | XTO ENERGY INC | 06/02/2008 | UNRECORDED | KEARNY | KS | T025S - R036W SEC 009 NE EXCEPTION: ALL EXCEPT THE ELECTRIC AND WATER LINE NECESSARY FOR THE WELL |
| A9978898 | MCCORMICK HOLSTEIN LLC | XTO ENERGY INC | 08/26/2008 | 228/559 | KEARNY | KS | T026S - R036W SEC 027 SW |
| A9978918 | WHITE ENTERPRISES | MOBIL OIL CORPORATION | 09/27/1996 | 147/507 | KEARNY | KS | T026S - R035W SEC 008: INGRESS AND EGRESS TO TRACT BEGINNING IN SE CORNER SEC 8 THEN WEST 211 FT; THEN N 283 FT; THEN E 211 FT; TEN S 283 FT TO POB APPROXIMATELY 1.37 ACRES MORE OR LESS |
| A9978948 | WALTER E WAECHTER LIVING TRUST ET AL | EXXONMOBIL OIL CORPORATION | 08/15/2008 | 228/317 | KEARNY | KS | T026S - R037W SEC 030: ALL OF SECTION 30 |
| A9979049 | MARK E MEYER | EXXONMOBIL OIL CORPORATION | 06/23/1998 | 166/219 | KEARNY | KS | T026S - R035W SEC 031: W2 |
| A9979070 | LEWIS R MOORE | EXXONMOBIL OIL CORPORATION | 12/29/1998 | 166/223 | KEARNY | KS | T026S - R037W SEC 035: SW |

| CONTRACTS CODE | GRANTOR | GRANTEE | CONTRACT DATE | RECORDING | COUNTY | STATE | LEGAL DESCRIPTION |
|---|---|---|---|---|---|---|---|
| A9979122 | DAVID J GUGELMEYER ET UX | EXXONMOBIL OIL CORPORATION | 10/06/2011 | UNRECORDED | KEARNY | KS | T026S - R036W SEC 019: ALL OF 19 SEC 028: ALL OF 28 SEC 029: S2 N2 AND S2 SEC 033: N2 T026S - R037W SEC 013: N2 AND SE AND N2 SW SEC 015: E2 SEC 023: SE AND S2 NE SEC 024: S2T026S - R036W SEC 019: ALL OF 19 SEC 028: ALL OF 28 SEC 029: S2 N2 AND S2 SEC 033: N2 T026S - R037W SEC 013: N2 AND SE AND N2 SW SEC 015: E2 SEC 023: SE AND S2 NE SEC 024: S2 |
| KS1-408699 | GLENN O. HOLMES | DUKE ENERGY FIELD SERVICES | 11/21/2001 | NOT SPECIFIED | KEARNY | KS | T21S-R38W-S11 NE |
| L2068906 | BP AMERICA PRODUCTION COMPANY | VASTAR RESOURCES INC | 02/27/2015 | 265/590 | KEARNY | KS | T25S-R37W SEC 18: N2SE |
| LIB-001168 | VERA LYNN GOERING TRUST LP | DCP MIDSTREAM, LP | 6/22/2018 | 225/605 | KEARNY | KS | T21S-R37W-S8 NW |
| LIB-001184 | LOTTINVILLE FARMS ET AL LP | DCP MIDSTREAM, LP | 7/11/2006 | 215/397 | KEARNY | KS | T21S-R38W-S14 SE |
| LIB-001247 | DONALD E. SUMMERS LP | DCP MIDSTREAM, LP | 11/1/2012 | 250/350 | KEARNY | KS | T22S-R37W-S19 NW |
| LIB-001281 | LAVINA GEORING | DCP MIDSTREAM, LP | 2/4/2007 | NOT SPECIFIED | KEARNY | KS | T21S-R38W-S15 SE |
| LIB-001281 | LAVINA GEORING | DCP MIDSTREAM, LP | 12/17/2016 | NOT SPECIFIED | KEARNY | KS | T21S-R38W-S15 SE |
| LIB-001283 | CHARLES H. BLAKE, JR. | DCP MIDSTREAM, LP | 12/30/2008 | 231/606 | KEARNY | KS | T21S-R37W-S29 SW |
| LIB-001415 | LOTTINVILLE FARMS & RICHARD LOTTINVILLE LP | DCP MIDSTREAM, LP | 8/1/2016 | 273/279 | KEARNY | KS | T21S-R38W-S14 SE |
| ROW NO: 43-03- 039-01-8 | HAROLD O. NEFF | UNKNOWN | 12/27/1977 | ROW NO: 43-03- 039-01-8" PARCEL NO: 32/ | KEARNY | KS | SE/4 OF 19-24S-36W |
| ROW NO: 43-03-039-01-8" | THELMA V. OAKLEY, WIDOW | UNKNOWN | 12/13/1977 | ROW NO: 43-03-039-01-8" PARCEL NO: 15/ | KEARNY | KS | SE/4 OF 16-23S-37W |
| ROW NO: 43-03-039-01-8" | FLORENCE TATE | UNKNOWN | 12/15/1977 | ROW NO: 43-03-039-01-8" PARCEL NO: 16/ | KEARNY | KS | E/2 OF 21-23S-37W |
| ROW NO: 43-03-039-01-8" | BRADNER A. TATE, ET UX | UNKNOWN | 12/13/1977 | ROW NO: 43-03-039-01-8" PARCEL NO: 18/ | KEARNY | KS | E/2 OF 33-23S-37W |
| ROW NO: 43-03-039-01-8" | WIAIT FARMS, | UNKNOWN | 12/12/1977 | ROW NO: 43-03-039-01-8" PARCEL NO: 19/ | KEARNY | KS | SW/4 OF 34-23S-37W |
| ROW NO: 43-03-039-01-8" | BRANINE LANDS INC. | UNKNOWN | 1/24/1978 | ROW NO: 43-03-039-01-8" PARCEL NO: 20/ | KEARNY | KS | NW/4 OF 3-24S-37W |
| ROW NO: 43-03-039-01-8" | LESTER W. | UNKNOWN | 1/24/1978 | ROW NO: 43-03-039-01-8" PARCEL NO: 21/ | KEARNY | KS | SW/4 OF 3-24S-37W |
| ROW NO: 43-03-039-01-8" | MERTON E. HEFNER, ET UX | UNKNOWN | 12/14/1977 | ROW NO: 43-03-039-01-8" PARCEL NO: 22/ | KEARNY | KS | NW/4 OF 10-24S-37W |
| ROW NO: 43-03-039-01-8" | GEORGE S. | UNKNOWN | 1/11/1978 | ROW NO: 43-03-039-01-8" PARCEL NO: 24/ | KEARNY | KS | SE/4 OF 10-24S-37W |
| ROW NO: 43-03-039-01-8" | HAROLD B. LOEPPKE, ET UX | UNKNOWN | 12/14/1977 | ROW NO: 43-03-039-01-8" PARCEL NO: 25/ | KEARNY | KS | SW/4 OF 11-24S-37W |
| ROW NO: 43-03-039-01-8" | SHIRLEY C GILLETTE. | UNKNOWN | 12/23/1977 | ROW NO: 43-03-039-01-8" PARCEL NO: 26/ | KEARNY | KS | NW/4 OF 14-24S-37W |
| ROW NO: 43-03-039-01-8" | AURA S. DURHAM, ET AL | UNKNOWN | 1/16/1978 | ROW NO: 43-03-039-01-8" PARCEL NO: 27/ | KEARNY | KS | NE/4 OF 14-24S-37W |
| ROW NO: 43-03-039-01-8" | JAY DEAN SLOAN, ET AL | UNKNOWN | 12/15/1977 | ROW NO: 43-03-039-01-8" PARCEL NO: 28/ | KEARNY | KS | ALL OF 13-24S-37W |
| ROW NO: 43-03-039-01-8" | HAROLD B. LOEPPKE. ET UX | UNKNOWN | 12/14/1977 | ROW NO: 43-03-039-01-8" PARCEL NO: 29/ | KEARNY | KS | SW/4 OF 18-24S-36W |

| CONTRACTS CODE | GRANTOR | GRANTEE | CONTRACT DATE | RECORDING | COUNTY | STATE | LEGAL DESCRIPTION |
|---|---|---|---|---|---|---|---|
| ROW NO: 43-03-039-01-8" | HELEN COONS, ET | UNKNOWN | 12/14/1977 | ROW NO: 43-03-039-01-8" PARCEL NO: 30/ | KEARNY | KS | NW/4 OF 19-24S-36W |
| ROW NO: 43-03-039-01-8" | O.E. DAVIS, ET UX | UNKNOWN | 12/21/1977 | ROW NO: 43-03-039-01-8" PARCEL NO: 33/ | KEARNY | KS | SW/4 OF 20-24S-36W |
| ROW NO: 43-03-039-01-8" | FRANCES M. STINCHCOMB | UNKNOWN | 12/13/1977 | ROW NO: 43-03-039-01-8" PARCEL NO: 34/ | KEARNY | KS | SE/4 OF 20-24S-36W |
| ROW NO: 43-03-039-01-8" | KANSAS DEPARTMENT OF TRANSPORTATION | UNKNOWN | NOT SPECIFIED | NOT SPECIFIED | KEARNY | KS | BETWEEN 20&29-24S-36W |
| ROW NO: 43-03-039-01-8" | WIATT FARMS, | UNKNOWN | 12/12/1977 | ROW NO: 43-03-039-01-8”- PARCEL NO: 17/ | KEARNY | KS | E/2 OF 28-23S-37W |
| ROW NO: 43-03-039.01-8" | PAULINE EATINGER, ET VIR | UNKNOWN | 1/11/1978 | ROW NO: 43-03-039.01-8" PARCEL NO: 23/ | KEARNY | KS | NE/4 & SW/4 OF 10-24S-37W |
| ROW NO: 43-03. 039.01-8 | DONALD NEFF, ET UX | UNKNOWN | 12/21/1977 | ROW NO: 43-03. 039.01-8" PARCEL NO: 31/ | KEARNY | KS | NE/4 OF 19-24S-36W |
| | BOARD OF COUNTY COMMISSIONERS | SCOUT ENERGY MANAGEMENT LLC | 6/29/2020 | UNRECORDED | KEARNY | KS | DESCRIBED ON SITUATION SKETCH ATTACHED |
| | KEARNY COUNTY | SCOUT ENERGY MANAGEMENT, LLC | 6/25/2020 | 301/24 | KEARNY | KS | Sec. 9 & 10-T23S-R38W |
| | SOUTH SIDE DITCH ASSOC. | SCOUT ENERGY MANAGEMENT, LLC | 8/21/2024 | 322/728 | KEARNY | KS | SW/4 Sec. 29-T24S-R35W |

**Exhibit A-4**

**Field Offices and Pipe Yards**

(See attached.)

**Exhibit A-4**

**Field Offices and Pipe Yards**

| Location Description | Full Street Address | City | State | Zip Code |
|---|---|---|---|---|
| Oklahoma Panhandle Operations | 5221 Patricia Blvd | Guymon | OK | 73942 |
| Raley Station Office Building | 1111 Mile 43 Rd | Hooker | OK | 73945 |
| Raley Station Maintenance Shop / Warehouse | | | | |
| Raley Station Welding Shop | | | | |
| Texas County 2 | 1901 Mile 22 | Goodwell | OK | 73939 |
| Kendall, KS Operations | 115 N. Johnson St | Kendall | KS | 67857 |
| Lakin, KS Operations Lakin Office | 805 KS-25 | Lakin | KS | 67860 |
| Hickok, KS Operations- Multiple Buildings | 9198 E Oklahoma Ave | Ulysses | KS | 67880 |
| SW KS Operations  Hugoton Office | 200 West 4th Street | Hugoton | KS | 67951 |
| Syracuse Office and yard | 2101 North Hwy 27 | Syracuse | KS | 67878 |
| Ulysses South Office | 215 E. Road 20 | Ulysses | KS | 67880 |
| SW KS Operations Ulysses Main Office | 2225 W. Oklahoma Ave | Ulysses | KS | 67880 |
| Office Rental In Garden City | 402 E. Fulton , Ste 3 | Garden City | KS | 67846 |
| Hickok Office | 9180 East Hwy 160 | Ulysses | KS | 67880 |
| SW KS Water Hauling Operatinos | 920 S. Colorado | Ulysses | KS | 67878 |
| SW KS Operations  Hugoton Station and Office | 2272 Road Q | Hugoton | KS | 67951 |
| SW KS Operations  Syracuse warehouse | 306 North Durfee | Syracuse | KS | 67878 |
| Ulysses Central Warehouse and Office | 1901 W. Oklahoma Ave. | Ulysses | KS | 67880 |
| Hugoton Pipe yard | US 56 | Hugoton | KS | 67951 |
| SW KS Operations  Hugoton North Office | 114 W 2nd Street | Hugoton | KS | 67951 |

**Exhibit A-5**

**Assigned FCC Licenses**

(See attached.)

| Region | Tower Name | Call Sign | Expiration Date | Address | Loc No | County | State | Lat | Long | Ground Elev | Frequencies |
|---|---|---|---|---|---|---|---|---|---|---|---|
| Hugoton | Ulysses Main | KNGA882 | 07-06-2034 | 2225 W OKLAHOMA ST | 1 | GRANT | KS | 37-34-28.9 N | 101-23-08.7 W | 932.4 | 457.875, 452.875 \| 452.425, 457.425 \| 453.975, 458.975 \| 458.975, 453.975 |
| Hugoton | Rolla Station | KNGA882 | 07-06-2034 | 1 MILE SOUTH OF THE INTERSECTION OF Z RD AND RD 23 | 2 | MORTON | KS | 37-18-56.9 N | 101-38-43.6 W | 1005.0 | 452.875, 457.875 |
| Hugoton | Ulysses Comm 6 & Comm 7 | KNGA882 | 07-06-2034 | CO RD 33 AND CO RD E | 3 | KEARNY | KS | 37-47-34.0 N | 101-28-40.0 W | 989.0 | 453.200, 458.200 |
| Hugoton | Lakin West | KNGA882 | 07-06-2034 | 6.7 MILES WEST OF LAKIN, KS AT INTERSECTION OF HWY 50 AND CO RD K | 4 | KEARNY | KS | 37-56-33.9 N | 101-22-39.4 W | 995.0 | 457.425, 452.425 |
| Hugoton | Field sites Ulysses | KNGA882 | 07-06-2034 | Operating within a 80.0 km radius around 37-34-31.1 N, 101-23-39.6 W ULYSSES | 5 | GRANT | KS | 37-34-31.1 N | 101-23-39.6 W | < 200.0 | 452.425, 457.425 \| 452.875, 457.875 \| 453.200, 458.200 \| 453.975, 458.975 \| 457.425, 452.425 \| 458.200, 453.200 \| 458.975, 453.975 |
| Hugoton | Satanta | WNCN875 | 05-28-2032 | 2 MILES SE OF SATANTA KANSAS AT INT ERSECTION OF CO RD 230 AND CO RD HH (OWNED TOWER FCC# 1288528) | 1 | HASKELL | KS | 37-24-59.1 N | 100-57-51.8 W | 903.0 | 460.450, 465.450 |
| Hugoton | Garden City | WNCN875 | 05-28-2032 | 2307 W. MARY, GARDEN CITY, KS (LEASED TOWER FCC# 1032872) | 2 | FINNEY | KS | 37-59-35.0 N | 100-54-04.0 W | 868.1 | |
| Hugoton | Sublette | WNCN875 | 05-28-2032 | NORTH HASKELL COUNTY , KS, INTERSECTION HWY 83 & COUNTY RD. 30 | 3 | HASKELL | KS | 37-42-30.3 N | 100-51-49.3 W | 882.0 | 457.850, 452.850 |
| Hugoton | Satanta | WNCN875 | 05-28-2032 | Operating within a 72.0 km radius around 37-24-59.1 N, 100-57-50.6 W SATANTA | 4 | HASKELL | KS | 37-24-59.1 N | 100-57-50.6 W | < 200.0 | 457.850, 452.850 \| 460.450, 465.450 |
| Hugoton | Garden City | WNCN875 | 05-28-2032 | Operating within a 72.0 km radius around 37-59-35.1 N, 100-54-05.6 W GARDEN CITY | 5 | FINNEY | KS | 37-59-35.1 N | 100-54-05.6 W | < 200.0 | 457.850, 452.850 |
| Hugoton | Lakin West | WNCN875 | 05-28-2032 | 6.7 MILES WEST OF LAKIN, KS AT INTERSECTION OF HWY 50 AND CO RD K | 6 | KEARNY | KS | 37-56-33.9 N | 101-22-39.4 W | 995.0 | 465.450, 460.450 |
| Hugoton | Lakin West | WNCN875 | 05-28-2032 | Operating within a 50.0 km radius around 37-56-33.9 N, 101-22-39.4 W LAKIN | 7 | KEARNY | KS | 37-56-33.9 N | 101-22-39.4 W | < 200.0 | 465.450, 460.450 |
| Hugoton | Guymon-Livesay | WNEK770 | 09-30-2028 | RT 2 1 MI N of GUYMON - LIVESAY TOWER (LEASED TOWER FCC# 1011099) | 1 | TEXAS | OK | 36-45-20.0 N | 101-27-29.0 W | 943 | 952.03125, 928.03125 \| 928.04375, 952.04375 |
| Hugoton | Hugoton | WNEK771 | 03-31-2033 | .5 MI N .25 MI E of HUGOTON - (LEASED TOWER From SBA Site ID: KS22330 - FCC# 1313774) | 1 | STEVENS | KS | 37-11-33.9 N | 101-19-58.0 W | 948.2 | 952.06875, 928.06875 \| 952.13125, 928.13125 \| 959.90625, 928.90625 \| 952.05625, 928.05625 |
| Hugoton | Garden City TV Rd | WNEV590 | 08-29-2032 | 12.5 MILES SOUTH GARDEN CITY (LEASED TOWER FCC# 1031276) | 1 | FINNEY | KS | 37-46-40.1 N | 100-52-09.6 W | 876.9 | 952.54375, 928.54375 |
| Hugoton | Guymon-Livesay | WNEY815 | 09-30-2028 | RT 2 1 MI N of GUYMON - LIVESAY TOWER (LEASED TOWER FCC# 1011099) | 1 | TEXAS | OK | 36-45-20.0 N | 101-27-29.0 W | 943 | 952.15625, 928.15625 \| 952.16875, 928.16875 |
| Hugoton | Garden City TV Rd | WNFB738 | 09-11-2032 | 12.6 MI S GARDEN CITY + 121.0 km radius (LEASED TOWER FCC# 1031276) | 1 | FINNEY | KS | 37-46-43.2 N | 100-52-10.2 W | 885.8 | 451.750, 456.750 |
| Hugoton | Hickok | WNFB738 | 09-11-2032 | 2 MI E ON HWY 160 + 121.0 km radius | 2 | GRANT | KS | 37-33-45.0 N | 101-11-49.0 W | 931.1 | 451.750, 456.750 |
| Hugoton | Hugoton | WNFE739 | 08-08-2035 | .5 MI N .25 MI E OF HUGOTON + 121.0 km radius (LEASED TOWER FCC# 1313774) | 1 | STEVENS | KS | 37-11-34.0 N | 101-19-57.0 W | 947.9 | 451.675, 456.675 |
| Hugoton | Hugoton | WNFE739 | 08-08-2035 | 200 W FOURTH ST. HUGOTON + 121.0 km radius | 2 | STEVENS | KS | 37-10-47.1 N | 101-20-57.6 W | 954.0 | 451.675, 456.675 |
| Hugoton | Jayhawk Plant | WNPS578 | 07-11-2034 | 13201 E HWY 160 + 80.0 km radius | 1 | GRANT | KS | 37-33-38.0 N | 101-07-19.0 W | 922.3 | 809.9125, 854.9125 |
| Hugoton | Ulysses Main | WNPS578 | 07-11-2034 | 2225 W OKLAHOMA AVE (OWNED TOWER FCC# 1288529) | 2 | GRANT | KS | 37-34-33.0 N | 101-23-09.4 W | 932.3 | 809.9125, 854.9125 |
| Hugoton | Kinsler near Richfield | WNPY341 | 06-14-2034 | KINSLER LEASE APPROX 18 MI W OF INT OF US 270 & SR 25 + 64.0 km radius | 1 | MORTON | KS | 37-19-24.1 N | 101-38-14.6 W | 1003.0 | 809.8625, 854.8625 \| 809.9125, 854.9125 \| 810.1375, 855.1375 |
| Hugoton | Smith 5 Mi W of Lakin | WNPY341 | 06-14-2034 | SMITH LEASE APPROX 5 MI W + 64.0 km radius | 2 | KEARNY | KS | 37-54-31.1 N | 101-21-16.6 W | 975.0 | 809.8625, 854.8625 \| 809.9125, 854.9125 \| 810.1375, 855.1375 |
| Hugoton | Satanta | WNPY341 | 06-14-2034 | SANTANA TWR + 64.0 km radius | 3 | HASKELL | KS | 37-24-59.1 N | 100-57-50.6 W | 902.0 | 809.8625, 854.8625 \| 809.9125, 854.9125 \| 810.1375, 855.1375 |
| Hugoton | Ulysses Main | WNPY341 | 06-14-2034 | 2225 W OKLAHOMA ST | 4 | GRANT | KS | 37-34-31.1 N | 101-23-39.6 W | 930.0 | 809.8625, 854.8625 \| 809.9125, 854.9125 \| 810.1375, 855.1375 |
| Hugoton | Woods | WNTB393 | 11-27-2030 | 5 MILES NE of WOODS | 1 | STEVENS | KS | 37-13-05.5 N | 101-05-13.0 W | 898.1 | 952.26875, 928.26875 \| 952.31875, 928.31875 \| 941.35625, 932.35625 |
| Hugoton | Ulysses West B Stn | WNTG387 | 03-05-2031 | 8 MILES NW of ULYSSES CO RD 9 W and N RD C | 1 | GRANT | KS | 37-37-00.4 N | 101-29-38.5 W | 949.9 | 941.34375, 932.34375 |
| Hugoton | Lakin West | WNTS279 | 08-03-2028 | ON US 50 6 MI W OF LAKIN | 1 | KEARNY | KS | 37-56-32.0 N | 101-22-41.6 W | 994.9 | 952.48125, 928.48125 |
| Hugoton | Lakin West | WNTZ430 | 06-27-2030 | 6.7 MILES WEST OF LAKIN, KS AT INTERSECTION OF HWY 50 AND CO RD K | 1 | KEARNY | KS | 37-56-33.9 N | 101-22-39.4 W | 996.5 | 952.45625, 928.45625 |
| Hugoton | Hickok | WNVD447 | 08-08-2035 | HWY 160 - 2 MILES EAST OF HICKOCK + 80.0 km radius (OWNED TOWER FCC# 1062473) | 1 | GRANT | KS | 37-33-45.1 N | 101-11-48.6 W | 931.0 | 451.550, 456.550 |
| Hugoton | Lakin East | WPJF754 | 06-10-2031 | 2 MI S 4 MI E OF LAKIN (LEASED TOWER FCC# 1200427) | 1 | KEARNY | KS | 37-54-58.0 N | 101-10-50.6 W | 905.6 | 952.50625, 928.50625 |
| Hugoton | Uly South | WPNN604 | 06-10-2028 | E SIDE OF HWY 270 8 MI S OF ULYSSES (OWNED TOWER FCC# 1201643) | 1 | GRANT | KS | 37-27-52.0 N | 101-21-41.6 W | 966 | 956.25625 \| 941.41875, 932.41875 |
| Hugoton | Hugoton | WQYU511 | 01-24-2027 | .5 MI N .25 MI E OF HUGOTON (LEASED TOWER FCC# 1313774) | 1 | STEVENS | KS | 37-11-34.0 N | 101-19-57.0 W | 947.9 | 956.38125 |
| Hugoton | Hugoton | WRFH235 | 03-02-2030 | 9749 ROAD 9 (KS22330-A) (LEASED TOWER FCC# 1313774) | 1 | STEVENS | KS | 37-11-34.0 N | 101-19-57.0 W | 947.9 | 952.23125, 928.23125 |
| Hugoton | Hickok | WRFH236 | 03-02-2030 | 2 MI E ON HWY 160 | 1 | GRANT | KS | 37-33-45.9 N | 101-11-50.2 W | 931.2 | 952.24375, 928.24375 |
| Hugoton | Hickok | WRFH239 | 03-02-2030 | 2 MI E ON HWY 160 (OWNED TOWER FCC# 1062473) | 1 | GRANT | KS | 37-33-45.9 N | 101-11-50.2 W | 931.1 | 952.28125, 928.28125 \| 952.29375, 928.29375 \| 952.18125, 928.18125 \| 952.19375, 928.19375 |

**Exhibit B**

**ABS Wells**

(See attached.)

| Name | Alternative Well Name | Enertia ID | ABS | State | County | Api Number | Op/NonOp |
|---|---|---|---|---|---|---|---|
| 1092.107 - Johnson 2 | Johnson 2 | 10920107 | ABS | KS | KEARNY | 1509300698 | Operated |
| 1092.112 - Johnson 4 | Johnson 4 | 10920112 | ABS | KS | KEARNY | 1509300320 | Operated |
| 1180.846 - USA A2 | USA A2 | 11791845 | ABS | KS | KEARNY | 1509320139 | Operated |
| 1179.617 - FINKELSTEIN 1 | FINKELSTEIN 1 | 11790617 | ABS | KS | KEARNY | 1509300159 | Operated |
| 1179.619 - FINKELSTEIN 3HI | FINKELSTEIN 3HI | 11790619 | ABS | KS | KEARNY | 1509321672 | Operated |
| 1184.148 - RATZLAFF C 1 V | RATZLAFF C 1 V | 11840148 | ABS | KS | KEARNY | 1509320673 | Operated |
| 1180.123 - LONGWOOD 2 | LONGWOOD 2 | 11791122 | ABS | KS | KEARNY | 1509320815 | Operated |
| 1100.236 - MILES 'I' 1 | MILES 'I' 1 | 11000236 | ABS | KS | KEARNY | 1509321064 | Operated |
| 1100.232 - MILES 1 | MILES 1 | 11000232 | ABS | KS | KEARNY | 1509300358 | Operated |
| 1180.696 - SNIDER C1 | SNIDER C1 | 11791695 | ABS | KS | KEARNY | 1509300203 | Operated |
| 1100.233 - MILES 2-12 | MILES 2-12 | 11000233 | ABS | KS | KEARNY | 1509300359 | Operated |
| 1184.183 - TATE A 1 V | TATE A 1 V | 11840183 | ABS | KS | KEARNY | 1509300670 | Operated |
| 1184.184 - TATE A 2 V | TATE A 2 V | 11840184 | ABS | KS | KEARNY | 1509320433 | Operated |
| 1184.185 - TATE A 3 V | TATE A 3 V | 11840185 | ABS | KS | KEARNY | 1509321313 | Operated |
| 1183.202 - TATE B 1 V | TATE B 1 V | 11830202 | ABS | KS | KEARNY | 1509321291 | Operated |
| 1183.203 - TATE B 2 V | TATE B 2 V | 11830203 | ABS | KS | KEARNY | 1509319001 | Operated |
| 1184.186 - TATE B 3 V | TATE B 3 V | 11840186 | ABS | KS | KEARNY | 1509320365 | Operated |
| 1179.065 - BARBEN D3HI | BARBEN D3HI | 11790065 | ABS | KS | KEARNY | 1509321113 | Operated |
| 1180.781 - TATE-HUTTON 3HI | TATE-HUTTON 3HI | 11791780 | ABS | KS | KEARNY | 1509321126 | Operated |
| 1180.780 - TATE-HUTTON 2 | TATE-HUTTON 2 | 11791779 | ABS | KS | KEARNY | 1509320135 | Operated |
| 1179.063 - BARBEN D1 | BARBEN D1 | 11790063 | ABS | KS | KEARNY | 1509300676 | Operated |
| 1180.779 - TATE-HUTTON 1 | TATE-HUTTON 1 | 11791778 | ABS | KS | KEARNY | 1509300695 | Operated |
| 1179.669 - GAEDDERT 2HI | GAEDDERT 2HI | 11790669 | ABS | KS | KEARNY | 1509321765 | Operated |
| 1100.234 - MILES 2-I | MILES 2-I | 11000234 | ABS | KS | KEARNY | 1509321642 | Operated |
| 1184.190 - UNREIN 1 V | UNREIN 1 V | 11840190 | ABS | KS | KEARNY | 1509300704 | Operated |
| 1184.191 - UNREIN 2 V | UNREIN 2 V | 11840191 | ABS | KS | KEARNY | 1509320363 | Operated |
| 1184.151 - RATZLAFF D 1 V | RATZLAFF D 1 V | 11840151 | ABS | KS | KEARNY | 1509300748 | Operated |
| 1184.152 - RATZLAFF D 3 V | RATZLAFF D 3 V | 11840152 | ABS | KS | KEARNY | 1509321290 | Operated |
| 1100.343 - WIATT 'I' 1 | WIATT 'I' 1 | 11000343 | ABS | KS | KEARNY | 1509321099 | Operated |
| 1100.342 - WIATT 1 | WIATT 1 | 11000342 | ABS | KS | KEARNY | 1509300361 | Operated |
| 1179.304 - CAMPBELL D1 | CAMPBELL D1 | 11790304 | ABS | KS | KEARNY | 1509300743 | Operated |
| 1179.305 - CAMPBELL D2 | CAMPBELL D2 | 11790305 | ABS | KS | KEARNY | 1509320300 | Operated |
| 1179.306 - CAMPBELL D3HI | CAMPBELL D3HI | 11790306 | ABS | KS | KEARNY | 1509321138 | Operated |
| 1092.039 - David 4A | David 4A | 10920039 | ABS | KS | KEARNY | 1509320635 | Operated |
| 1092.066 - Fry 1A | Fry 1A | 10920066 | ABS | KS | KEARNY | 1509320791 | Operated |
| 1092.220 - Vickers 1A | Vickers 1A | 10920220 | ABS | KS | KEARNY | 1509320347 | Operated |
| 1179.283 - BURDEN B1 | BURDEN B1 | 11790283 | ABS | KS | KEARNY | 1509300608 | Operated |
| 1179.284 - BURDEN B2 | BURDEN B2 | 11790284 | ABS | KS | KEARNY | 1509320043 | Operated |
| 1179.285 - BURDEN B3HI | BURDEN B3HI | 11790285 | ABS | KS | KEARNY | 1509321089 | Operated |
| 1179.436 - DAN 1 | DAN 1 | 11790436 | ABS | KS | KEARNY | 1509300733 | Operated |
| 1179.437 - DAN 2 | DAN 2 | 11790437 | ABS | KS | KEARNY | 1509320323 | Operated |
| 1179.438 - DAN 3HI | DAN 3HI | 11790438 | ABS | KS | KEARNY | 1509321341 | Operated |
| 1092.118 - Kleeman 1A | Kleeman 1A | 10920118 | ABS | KS | KEARNY | 1509320651 | Operated |
| 1180.130 - LOUCKS, C.A. 1 | LOUCKS, C.A. 1 | 11791129 | ABS | KS | KEARNY | 1509300745 | Operated |
| 1180.131 - LOUCKS, C.A. 2 | LOUCKS, C.A. 2 | 11791130 | ABS | KS | KEARNY | 1509320277 | Operated |
| 1180.132 - LOUCKS, C.A. 3HI | LOUCKS, C.A. 3HI | 11791131 | ABS | KS | KEARNY | 1509321142 | Operated |
| 1184.155 - RATZLAFF, D. A 3 V | RATZLAFF, D. A 3 V | 11840155 | ABS | KS | KEARNY | 1509321071 | Operated |
| 1092.243 - Williams (Royce) 1A | Williams (Royce) 1A | 10920243 | ABS | KS | KEARNY | 1509320327 | Operated |
| 1184.091 - HEDGES 29 002 | HEDGES 29 002 | 11840091 | ABS | KS | KEARNY | 1509321582 | Operated |

| Name | Alternative Well Name | Enertia ID | ABS | State | County | Api Number | Op/NonOp |
|---|---|---|---|---|---|---|---|
| 1100.340 - WELLS 1 | WELLS 1 | 11000340 | ABS | KS | KEARNY | 1509300353 | Operated |
| 1100.096 - KORFF 1 | KORFF 1 | 11000096 | ABS | KS | KEARNY | 1509300176 | Operated |
| 1100.097 - KORFF 1-I | KORFF 1-I | 11000097 | ABS | KS | KEARNY | 1509320978 | Operated |
| 1184.056 - DOLL 03 002 | DOLL 03 002 | 11840056 | ABS | KS | KEARNY | 1509321468 | Operated |
| 1184.010 - BOPP 08 002 | BOPP 08 002 | 11840010 | ABS | KS | KEARNY | 1509321463 | Operated |
| 1184.048 - COY 26 002 | COY 26 002 | 11840048 | ABS | KS | KEARNY | 1509321583 | Operated |
| 1184.054 - DOEBBELING 09 003 | DOEBBELING 09 003 | 11840054 | ABS | KS | KEARNY | 1509321467 | Operated |
| 1184.065 - FERN 18 002 | FERN 18 002 | 11840065 | ABS | KS | KEARNY | 1509321474 | Operated |
| 1184.128 - LANDON 36 001 | LANDON 36 001 | 11840128 | ABS | KS | KEARNY | 1509300249 | Operated |
| 1184.129 - LANDON 36 002 | LANDON 36 002 | 11840129 | ABS | KS | KEARNY | 1509321471 | Operated |
| 1184.131 - LIVENGOOD 26 002 | LIVENGOOD 26 002 | 11840131 | ABS | KS | KEARNY | 1509321485 | Operated |
| 1100.269 - RODERICK 2 | RODERICK 2 | 11000269 | ABS | KS | KEARNY | 1509300729 | Operated |
| 1100.270 - RODERICK 2-2 | RODERICK 2-2 | 11000270 | ABS | KS | KEARNY | 1509320353 | Operated |
| 1100.271 - RODERICK 2-I | RODERICK 2-I | 11000271 | ABS | KS | KEARNY | 1509321027 | Operated |
| 1184.189 - TROWBRIDGE 01 002 | TROWBRIDGE 01 002 | 11840189 | ABS | KS | KEARNY | 1509321460 | Operated |
| 1100.255 - PALMER 'I' 1 | PALMER 'I' 1 | 11000255 | ABS | KS | KEARNY | 1509321592 | Operated |
| 1184.174 - SHELL 3 V | SHELL 3 V | 11840174 | ABS | KS | KEARNY | 1509321312 | Operated |
| 1184.172 - SHELL 1 V | SHELL 1 V | 11840172 | ABS | KS | KEARNY | 1509319002 | Operated |
| 1100.191 - M. GRABER 'I' 1 | M. GRABER 'I' 1 | 11000191 | ABS | KS | KEARNY | 1509321594 | Operated |
| 1092.058 - Finn 2 H | Finn 2 H | 10920058 | ABS | KS | KEARNY | 1509320769 | Operated |
| 1092.059 - Finn 2B | Finn 2B | 10920059 | ABS | KS | KEARNY | 1509321687 | Operated |
| 1092.149 - Monmouth College 1A | Monmouth College 1A | 10920149 | ABS | KS | KEARNY | 1509320350 | Operated |
| 2022.032 - Bell B 1 | Bell B 1 | 20220032 | ABS | KS | KEARNY | 1509300157 | NonOp |
| 2022.033 - Bell B 2HI | Bell B 2HI | 20220033 | ABS | KS | KEARNY | 1509321250 | NonOp |
| 2024.055 - BELL G 1 | BELL G 1 | 20240055 | ABS | KS | KEARNY | 1509320681 | NonOp |
| 2024.048 - Beymer G.U. 2-Cg-6 | Beymer G.U. 2-Cg-6 | 20240048 | ABS | KS | KEARNY | 1509320798 | NonOp |
| 1092.139 - Miller 3A | Miller 3A | 10920139 | ABS | KS | KEARNY | 1509320556 | Operated |
| 1184.176 - STINCHCOMB 1 V | STINCHCOMB 1 V | 11840176 | ABS | KS | KEARNY | 1509300445 | Operated |
| 1184.177 - STINCHCOMB 2 V | STINCHCOMB 2 V | 11840177 | ABS | KS | KEARNY | 1509320361 | Operated |
| 1184.178 - STINCHCOMB 3 V | STINCHCOMB 3 V | 11840178 | ABS | KS | KEARNY | 1509321311 | Operated |
| 1100.002 - ADAMS 'A' 1-I | ADAMS 'A' 1-I | 11000002 | ABS | KS | KEARNY | 1509321006 | Operated |
| 1100.001 - ADAMS 1 | ADAMS 1 | 11000001 | ABS | KS | KEARNY | 1509300372 | Operated |
| 1092.041 - Davis 1B | Davis 1B | 10920041 | ABS | KS | KEARNY | 1509321514 | Operated |
| 1092.040 - Davis 1 | Davis 1 | 10920040 | ABS | KS | KEARNY | 1509300150 | Operated |
| 1184.089 - HAWKINS 35 001 | HAWKINS 35 001 | 11840089 | ABS | KS | KEARNY | 1509300248 | Operated |
| 1092.133 - Miles 1 H | Miles 1 H | 10920133 | ABS | KS | KEARNY | 1509320676 | Operated |
| 1092.134 - Miles 1A | Miles 1A | 10920134 | ABS | KS | KEARNY | 1509320444 | Operated |
| 1092.056 - Finkelstein 1A | Finkelstein 1A | 10920056 | ABS | KS | KEARNY | 1509320301 | Operated |
| 1100.187 - LEE 9-2 | LEE 9-2 | 11000187 | ABS | KS | KEARNY | 1509320186 | Operated |
| 1100.188 - LEE 9-31 | LEE 9-31 | 11000188 | ABS | KS | KEARNY | 1509319010 | Operated |
| 1100.189 - LEE 9-I | LEE 9-I | 11000189 | ABS | KS | KEARNY | 1509320919 | Operated |
| 1100.008 - VILLIENS 1 | VILLIENS 1 | 11000008 | ABS | KS | KEARNY | 1509300640 | Operated |
| 1092.014 - Bless 1 | Bless 1 | 10920014 | ABS | KS | KEARNY | 1509300158 | Operated |
| 1092.015 - Bless 1B | Bless 1B | 10920015 | ABS | KS | KEARNY | 1509321386 | Operated |
| 1092.246 - Wilson 1B | Wilson 1B | 10920246 | ABS | KS | KEARNY | 1509321600 | Operated |
| 1092.037 - David 2A | David 2A | 10920037 | ABS | KS | KEARNY | 1509320581 | Operated |
| 1180.872 - WAECHTER F3HI | WAECHTER F3HI | 11791871 | ABS | KS | KEARNY | 1509321140 | Operated |
| 1100.178 - LEE 5-I | LEE 5-I | 11000178 | ABS | KS | KEARNY | 1509320924 | Operated |
| 1100.122 - LEE 11-30 | LEE 11-30 | 11000122 | ABS | KS | KEARNY | 1509319009 | Operated |

| Name | Alternative Well Name | Enertia ID | ABS | State | County | Api Number | Op/NonOp |
|---|---|---|---|---|---|---|---|
| 1100.135 - LEE 15-1 | LEE 15-1 | 11000135 | ABS | KS | KEARNY | 1509320884 | Operated |
| 1184.158 - RATZLAFF, D. B 3 V | RATZLAFF, D. B 3 V | 11840158 | ABS | KS | KEARNY | 1509321072 | Operated |
| 1100.160 - LEE 22-I | LEE 22-I | 11000160 | ABS | KS | KEARNY | 1509320920 | Operated |
| 1092.081 - Hawk 1A | Hawk 1A | 10920081 | ABS | KS | KEARNY | 1509320357 | Operated |
| 1098.739 - LEE 1 | LEE 1 | 10980739 | ABS | KS | KEARNY | 1509300534 | Operated |
| 1100.117 - LEE 1 | LEE 1 | 11000117 | ABS | KS | KEARNY | 1509300323 | Operated |
| 1100.125 - LEE 1-2 | LEE 1-2 | 11000125 | ABS | KS | KEARNY | 1509320310 | Operated |
| 1100.150 - LEE 1-I | LEE 1-I | 11000150 | ABS | KS | KEARNY | 1509320923 | Operated |
| 1100.123 - LEE 11-I | LEE 11-I | 11000123 | ABS | KS | KEARNY | 1509320887 | Operated |
| 1100.134 - LEE 15 | LEE 15 | 11000134 | ABS | KS | KEARNY | 1509300550 | Operated |
| 1100.136 - LEE 15-2 | LEE 15-2 | 11000136 | ABS | KS | KEARNY | 1509320146 | Operated |
| 1100.137 - LEE 16 | LEE 16 | 11000137 | ABS | KS | KEARNY | 1509300508 | Operated |
| 1100.138 - LEE 16-2 | LEE 16-2 | 11000138 | ABS | KS | KEARNY | 1509320188 | Operated |
| 1100.139 - LEE 16-I | LEE 16-I | 11000139 | ABS | KS | KEARNY | 1509321011 | Operated |
| 1100.140 - LEE 17 | LEE 17 | 11000140 | ABS | KS | KEARNY | 1509300518 | Operated |
| 1100.141 - LEE 17-2 | LEE 17-2 | 11000141 | ABS | KS | KEARNY | 1509320145 | Operated |
| 1100.142 - LEE 17-3-17 | LEE 17-3-17 | 11000142 | ABS | KS | KEARNY | 1509321815 | Operated |
| 1100.143 - LEE 17-I | LEE 17-I | 11000143 | ABS | KS | KEARNY | 1509321009 | Operated |
| 1100.144 - LEE 18 | LEE 18 | 11000144 | ABS | KS | KEARNY | 1509300538 | Operated |
| 1100.145 - LEE 18-2 | LEE 18-2 | 11000145 | ABS | KS | KEARNY | 1509320187 | Operated |
| 1100.146 - LEE 18-I | LEE 18-I | 11000146 | ABS | KS | KEARNY | 1509320977 | Operated |
| 1100.147 - LEE 19 | LEE 19 | 11000147 | ABS | KS | KEARNY | 1509300517 | Operated |
| 1100.148 - LEE 19-2 | LEE 19-2 | 11000148 | ABS | KS | KEARNY | 1509320291 | Operated |
| 1100.149 - LEE 19-I | LEE 19-I | 11000149 | ABS | KS | KEARNY | 1509321014 | Operated |
| 1100.152 - LEE 20 | LEE 20 | 11000152 | ABS | KS | KEARNY | 1509320189 | Operated |
| 1100.126 - LEE 20-I | LEE 20-I | 11000126 | ABS | KS | KEARNY | 1509320904 | Operated |
| 1100.153 - LEE 21 | LEE 21 | 11000153 | ABS | KS | KEARNY | 1509300505 | Operated |
| 1100.154 - LEE 21-2 | LEE 21-2 | 11000154 | ABS | KS | KEARNY | 1509320336 | Operated |
| 1100.156 - LEE 21-I | LEE 21-I | 11000156 | ABS | KS | KEARNY | 1509320928 | Operated |
| 1100.157 - LEE 22 | LEE 22 | 11000157 | ABS | KS | KEARNY | 1509300507 | Operated |
| 1100.159 - LEE 22-2 | LEE 22-2 | 11000159 | ABS | KS | KEARNY | 1509320338 | Operated |
| 1100.161 - LEE 23 | LEE 23 | 11000161 | ABS | KS | KEARNY | 1509300509 | Operated |
| 1100.162 - LEE 23-2 | LEE 23-2 | 11000162 | ABS | KS | KEARNY | 1509320215 | Operated |
| 1100.163 - LEE 23-I | LEE 23-I | 11000163 | ABS | KS | KEARNY | 1509320916 | Operated |
| 1100.164 - LEE 24 | LEE 24 | 11000164 | ABS | KS | KEARNY | 1509300511 | Operated |
| 1100.165 - LEE 24-1 | LEE 24-1 | 11000165 | ABS | KS | KEARNY | 1509321007 | Operated |
| 1100.166 - LEE 25 | LEE 25 | 11000166 | ABS | KS | KEARNY | 1509300506 | Operated |
| 1100.167 - LEE 25-2 | LEE 25-2 | 11000167 | ABS | KS | KEARNY | 1509320290 | Operated |
| 1100.168 - LEE 25-I | LEE 25-I | 11000168 | ABS | KS | KEARNY | 1509320929 | Operated |
| 1100.171 - LEE 3 | LEE 3 | 11000171 | ABS | KS | KEARNY | 1509300322 | Operated |
| 1100.172 - LEE 3-I | LEE 3-I | 11000172 | ABS | KS | KEARNY | 1509320882 | Operated |
| 1100.177 - LEE 5 | LEE 5 | 11000177 | ABS | KS | KEARNY | 1509319007 | Operated |
| 1100.176 - LEE 5-2 | LEE 5-2 | 11000176 | ABS | KS | KEARNY | 1509320219 | Operated |
| 1100.184 - LEE 8-2 | LEE 8-2 | 11000184 | ABS | KS | KEARNY | 1509320289 | Operated |
| 1100.185 - LEE 8-32 | LEE 8-32 | 11000185 | ABS | KS | KEARNY | 1509319011 | Operated |
| 1100.186 - LEE 8-I | LEE 8-I | 11000186 | ABS | KS | KEARNY | 1509320883 | Operated |
| 1098.745 - LEE UNIT 1-2 | LEE UNIT 1-2 | 10980745 | ABS | KS | KEARNY | 1509320138 | Operated |
| 1098.746 - LEE UNIT 1-3 | LEE UNIT 1-3 | 10980746 | ABS | KS | KEARNY | 1509321465 | Operated |
| 1184.157 - RATZLAFF, D. B 2 V | RATZLAFF, D. B 2 V | 11840157 | ABS | KS | KEARNY | 1509320326 | Operated |

| Name | Alternative Well Name | Enertia ID | ABS | State | County | Api Number | Op/NonOp |
|---|---|---|---|---|---|---|---|
| 1092.223 - Vickers 2A | Vickers 2A | 10920223 | ABS | KS | KEARNY | 1509320358 | Operated |
| 1180.870 - WAECHTER F1 | WAECHTER F1 | 11791869 | ABS | KS | KEARNY | 1509300545 | Operated |
| 1180.871 - WAECHTER F2 | WAECHTER F2 | 11791870 | ABS | KS | KEARNY | 1509320114 | Operated |
| 1184.193 - VAN DOREN, C. 1 V | VAN DOREN, C. 1 V | 11840193 | ABS | KS | KEARNY | 1509300430 | Operated |
| 1184.194 - VAN DOREN, C. 2 V | VAN DOREN, C. 2 V | 11840194 | ABS | KS | KEARNY | 1509320246 | Operated |
| 1184.195 - VAN DOREN, C. 3 V | VAN DOREN, C. 3 V | 11840195 | ABS | KS | KEARNY | 1509320946 | Operated |
| 1092.222 - Vickers 2 | Vickers 2 | 10920222 | ABS | KS | KEARNY | 1509300348 | Operated |
| 1100.182 - LEE 7 | LEE 7 | 11000182 | ABS | KS | KEARNY | 1509300719 | Operated |
| 1100.183 - LEE 7-I | LEE 7-I | 11000183 | ABS | KS | KEARNY | 1509320925 | Operated |
| 1092.236 - Wiatt-Bakke 1B | Wiatt-Bakke 1B | 10920236 | ABS | KS | KEARNY | 1509321589 | Operated |
| 1100.223 - MCDOWELL 'I' 1 | MCDOWELL 'I' 1 | 11000223 | ABS | KS | KEARNY | 1509320900 | Operated |
| 1100.222 - MCDOWELL 1 | MCDOWELL 1 | 11000222 | ABS | KS | KEARNY | 1509300440 | Operated |
| 1180.694 - SNIDER B2 | SNIDER B2 | 11791693 | ABS | KS | KEARNY | 1509320297 | Operated |
| 1180.695 - SNIDER B3HI | SNIDER B3HI | 11791694 | ABS | KS | KEARNY | 1509321050 | Operated |
| 1180.125 - LOUCKS A2 | LOUCKS A2 | 11791124 | ABS | KS | KEARNY | 1509320276 | Operated |
| 1179.165 - BENDER, H.C. 2 | BENDER, H.C. 2 | 11790165 | ABS | KS | KEARNY | 1509320483 | Operated |
| 1179.166 - BENDER, H.C. 3HI | BENDER, H.C. 3HI | 11790166 | ABS | KS | KEARNY | 1509321619 | Operated |
| 1179.167 - BENDER, H.C. 4 | BENDER, H.C. 4 | 11790167 | ABS | KS | KEARNY | 1509321742 | Operated |
| 1180.042 - KLEEMAN C1 | KLEEMAN C1 | 11791042 | ABS | KS | KEARNY | 1509300122 | Operated |
| 1180.043 - KLEEMAN C2HI | KLEEMAN C2HI | 11791043 | ABS | KS | KEARNY | 1509321257 | Operated |
| 1100.180 - LEE 6 | LEE 6 | 11000180 | ABS | KS | KEARNY | 1509300740 | Operated |
| 1100.181 - LEE 6-I | LEE 6-I | 11000181 | ABS | KS | KEARNY | 1509320927 | Operated |
| 1180.124 - LOUCKS A1 | LOUCKS A1 | 11791123 | ABS | KS | KEARNY | 1509300734 | Operated |
| 1180.126 - LOUCKS A3HI | LOUCKS A3HI | 11791125 | ABS | KS | KEARNY | 1509321061 | Operated |
| 1100.247 - NIEBUHR 1-33 | NIEBUHR 1-33 | 11000247 | ABS | KS | KEARNY | 1509300210 | Operated |
| 1180.693 - SNIDER B1 | SNIDER B1 | 11791692 | ABS | KS | KEARNY | 1509300645 | Operated |
| 1092.219 - Vickers 1 | Vickers 1 | 10920219 | ABS | KS | KEARNY | 1509300349 | Operated |
| 1092.033 - Dale 1A | Dale 1A | 10920033 | ABS | KS | KEARNY | 1509320451 | Operated |
| 1100.173 - LEE 4 | LEE 4 | 11000173 | ABS | KS | KEARNY | 1509300321 | Operated |
| 1100.174 - LEE 4-2 | LEE 4-2 | 11000174 | ABS | KS | KEARNY | 1509320144 | Operated |
| 1100.175 - LEE 4-I | LEE 4-I | 11000175 | ABS | KS | KEARNY | 1509320889 | Operated |
| 1180.635 - SHELL 1 | SHELL 1 | 11791634 | ABS | KS | KEARNY | 1509300744 | Operated |
| 1180.636 - SHELL 2 | SHELL 2 | 11791635 | ABS | KS | KEARNY | 1509320319 | Operated |
| 1100.278 - ROONEY 5 | ROONEY 5 | 11000278 | ABS | KS | KEARNY | 1509300213 | Operated |
| 1100.087 - JACKSON 1HI | JACKSON 1HI | 11000087 | ABS | KS | KEARNY | 1509321632 | Operated |
| 1092.142 - Modie 1 | Modie 1 | 10920142 | ABS | KS | KEARNY | 1509300152 | Operated |
| 1180.577 - SCHRAG 2HI | SCHRAG 2HI | 11791576 | ABS | KS | KEARNY | 1509321438 | Operated |
| 1179.204 - BEYMER F2 | BEYMER F2 | 11790204 | ABS | KS | KEARNY | 1509320278 | Operated |
| 1179.205 - BEYMER F3HI | BEYMER F3HI | 11790205 | ABS | KS | KEARNY | 1509321136 | Operated |
| 1179.203 - BEYMER F1 | BEYMER F1 | 11790203 | ABS | KS | KEARNY | 1509300710 | Operated |
| 2024.061 - CAMPBELL 12-2-8 | CAMPBELL 12-2-8 | 20240061 | ABS | KS | KEARNY | 1509320688 | NonOp |
| 1100.291 - SHELL 1 | SHELL 1 | 11000291 | ABS | KS | KEARNY | 1509300664 | Operated |
| 1100.292 - SHELL 1-I | SHELL 1-I | 11000292 | ABS | KS | KEARNY | 1509320979 | Operated |
| 1100.209 - MASONIC HOME 8 | MASONIC HOME 8 | 11000209 | ABS | KS | KEARNY | 1509300504 | Operated |
| 1100.210 - MASONIC HOME 8-I | MASONIC HOME 8-I | 11000210 | ABS | KS | KEARNY | 1509320872 | Operated |
| 1092.023 - Burnett 1B | Burnett 1B | 10920023 | ABS | KS | KEARNY | 1509321688 | Operated |
| 1092.082 - Hawk 1B | Hawk 1B | 10920082 | ABS | KS | KEARNY | 1509321580 | Operated |
| 1092.224 - Vickers 2B | Vickers 2B | 10920224 | ABS | KS | KEARNY | 1509321446 | Operated |
| 1092.143 - Modie 1A | Modie 1A | 10920143 | ABS | KS | KEARNY | 1509320343 | Operated |

| Name | Alternative Well Name | Enertia ID | ABS | State | County | Api Number | Op/NonOp |
|---|---|---|---|---|---|---|---|
| 1092.209 - Swank 1 | Swank 1 | 10920209 | ABS | KS | KEARNY | 1509300368 | Operated |
| 1101.339 - TATE HICKOK 1 | TATE HICKOK 1 | 11010339 | ABS | KS | KEARNY | 1509300537 | Operated |
| 1101.332 - TATE HICKOK 2-1 | TATE HICKOK 2-1 | 11010332 | ABS | KS | KEARNY | 1509320545 | Operated |
| 1100.169 - LEE 2-I | LEE 2-I | 11000169 | ABS | KS | KEARNY | 1509320922 | Operated |
| 1100.155 - LEE 2 | LEE 2 | 11000155 | ABS | KS | KEARNY | 1509300314 | Operated |
| 1100.158 - LEE 2-2 | LEE 2-2 | 11000158 | ABS | KS | KEARNY | 1509320311 | Operated |
| 1180.249 - MCMICHAEL A-4 ATU-288 | MCMICHAEL A-4 ATU-288 | 11791248 | ABS | KS | KEARNY | 1509321922 | Operated |
| 1101.340 - TATE-HICKOKUT 3 | TATE-HICKOKUT 3 | 11010340 | ABS | KS | KEARNY | 1509321475 | Operated |
| 1180.128 - LOUCKS B3 | LOUCKS B3 | 11791127 | ABS | KS | KEARNY | 1509321426 | Operated |
| 1184.022 - CAMPBELL 1 V | CAMPBELL 1 V | 11840022 | ABS | KS | KEARNY | 1509300429 | Operated |
| 1184.024 - CAMPBELL 2 V | CAMPBELL 2 V | 11840024 | ABS | KS | KEARNY | 1509320271 | Operated |
| 1184.026 - CAMPBELL 3 V | CAMPBELL 3 V | 11840026 | ABS | KS | KEARNY | 1509320947 | Operated |
| 1184.070 - FRAZIER 1 V | FRAZIER 1 V | 11840070 | ABS | KS | KEARNY | 1509300428 | Operated |
| 1184.071 - FRAZIER 2 V | FRAZIER 2 V | 11840071 | ABS | KS | KEARNY | 1509320270 | Operated |
| 1184.072 - FRAZIER 3 V | FRAZIER 3 V | 11840072 | ABS | KS | KEARNY | 1509320945 | Operated |
| 1184.171 - SCHEUERMAN 33 002 | SCHEUERMAN 33 002 | 11840171 | ABS | KS | KEARNY | 1509321462 | Operated |
| 1092.145 - Modie 2B | Modie 2B | 10920145 | ABS | KS | KEARNY | 1509321599 | Operated |
| 1092.146 - Modie 2R | Modie 2R | 10920146 | ABS | KS | KEARNY | 1509321654 | Operated |
| 1092.211 - Swank 1B | Swank 1B | 10920211 | ABS | KS | KEARNY | 1509321448 | Operated |
| 1180.894 - WAECHTER M3HI | WAECHTER M3HI | 11791893 | ABS | KS | KEARNY | 1509321059 | Operated |
| 1180.892 - WAECHTER M1 | WAECHTER M1 | 11791891 | ABS | KS | KEARNY | 1509300706 | Operated |
| 1180.893 - WAECHTER M2 | WAECHTER M2 | 11791892 | ABS | KS | KEARNY | 1509320231 | Operated |
| 1179.192 - BEYMER A3HI | BEYMER A3HI | 11790192 | ABS | KS | KEARNY | 1509321085 | Operated |
| 1179.190 - BEYMER A1 | BEYMER A1 | 11790190 | ABS | KS | KEARNY | 1509300709 | Operated |
| 1179.191 - BEYMER A2 | BEYMER A2 | 11790191 | ABS | KS | KEARNY | 1509320240 | Operated |
| 1179.844 - HOENER 1 | HOENER 1 | 11790844 | ABS | KS | KEARNY | 1509300181 | Operated |
| 1179.846 - HOENER 3HI | HOENER 3HI | 11790846 | ABS | KS | KEARNY | 1509321766 | Operated |
| 1100.118 - LEE 10-2 | LEE 10-2 | 11000118 | ABS | KS | KEARNY | 1509320332 | Operated |
| 1100.119 - LEE 10-29 | LEE 10-29 | 11000119 | ABS | KS | KEARNY | 1509319008 | Operated |
| 1100.120 - LEE 10-I | LEE 10-I | 11000120 | ABS | KS | KEARNY | 1509320890 | Operated |
| 1092.064 - Foster 1A | Foster 1A | 10920064 | ABS | KS | KEARNY | 1509320579 | Operated |
| 1179.845 - HOENER 2 | HOENER 2 | 11790845 | ABS | KS | KEARNY | 1509320809 | Operated |
| 1180.927 - WARTHEN B2 | WARTHEN B2 | 11791926 | ABS | KS | KEARNY | 1509320232 | Operated |
| 1180.926 - WARTHEN B1 | WARTHEN B1 | 11791925 | ABS | KS | KEARNY | 1509300705 | Operated |
| 1180.928 - WARTHEN B3HI | WARTHEN B3HI | 11791927 | ABS | KS | KEARNY | 1509321273 | Operated |
| 1179.303 - CAMPBELL B-4 ATU-47 | CAMPBELL B-4 ATU-47 | 11790303 | ABS | KS | KEARNY | 1509321903 | Operated |
| 1180.815 - TRICE 1 | TRICE 1 | 11791814 | ABS | KS | KEARNY | 1509300658 | Operated |
| 1180.816 - TRICE 2 | TRICE 2 | 11791815 | ABS | KS | KEARNY | 1509320387 | Operated |
| 1180.817 - TRICE 3HI | TRICE 3HI | 11791816 | ABS | KS | KEARNY | 1509321106 | Operated |
| 1092.173 - Romano 1 H | Romano 1 H | 10920173 | ABS | KS | KEARNY | 1509320747 | Operated |
| 1100.252 - O'LOUGHLIN 1 | O'LOUGHLIN 1 | 11000252 | ABS | KS | KEARNY | 1509300311 | Operated |
| 1100.253 - O'LOUGHLIN 1-I | O'LOUGHLIN 1-I | 11000253 | ABS | KS | KEARNY | 1509321022 | Operated |
| 1092.127 - Martin 1 | Martin 1 | 10920127 | ABS | KS | KEARNY | 1509321697 | Operated |
| 1092.183 - Sanford 2 | Sanford 2 | 10920183 | ABS | KS | KEARNY | 1509320437 | Operated |
| 1179.787 - HERRINGTON 2HI | HERRINGTON 2HI | 11790787 | ABS | KS | KEARNY | 1509321349 | Operated |
| 1179.200 - BEYMER E1 | BEYMER E1 | 11790200 | ABS | KS | KEARNY | 1509300433 | Operated |
| 1179.201 - BEYMER E2 | BEYMER E2 | 11790201 | ABS | KS | KEARNY | 1509320420 | Operated |
| 1179.202 - BEYMER E3HI | BEYMER E3HI | 11790202 | ABS | KS | KEARNY | 1509321060 | Operated |
| 2024.019 - CLAYPOOL 1 | CLAYPOOL 1 | 20240019 | ABS | KS | KEARNY | 1509300258 | NonOp |

| Name | Alternative Well Name | Enertia ID | ABS | State | County | Api Number | Op/NonOp |
|---|---|---|---|---|---|---|---|
| 1179.786 - HERRINGTON 1 | HERRINGTON 1 | 11790786 | ABS | KS | KEARNY | 1509300135 | Operated |
| 1179.788 - HERRINGTON 3 | HERRINGTON 3 | 11790788 | ABS | KS | KEARNY | 1509321763 | Operated |
| 1180.282 - MILLER, I&R 1 | MILLER, I&R 1 | 11791281 | ABS | KS | KEARNY | 1509300093 | Operated |
| 1180.308 - MOLZ, A. 1 | MOLZ, A. 1 | 11791307 | ABS | KS | KEARNY | 1509300121 | Operated |
| 1180.309 - MOLZ, A. 2HI | MOLZ, A. 2HI | 11791308 | ABS | KS | KEARNY | 1509321350 | Operated |
| 1180.310 - MOLZ, A. 3 | MOLZ, A. 3 | 11791309 | ABS | KS | KEARNY | 1509321762 | Operated |
| 1180.313 - MOLZ, A. B3 | MOLZ, A. B3 | 11791312 | ABS | KS | KEARNY | 1509320848 | Operated |
| 1180.314 - MOLZ, A. B4HI | MOLZ, A. B4HI | 11791313 | ABS | KS | KEARNY | 1509321319 | Operated |
| 1180.843 - URIE 2HI | URIE 2HI | 11791842 | ABS | KS | KEARNY | 1509321277 | Operated |
| 1180.844 - URIE 3 | URIE 3 | 11791843 | ABS | KS | KEARNY | 1509321759 | Operated |
| 1092.182 - Sanford 1B | Sanford 1B | 10920182 | ABS | KS | KEARNY | 1509321552 | Operated |
| 1180.159 - MALLAMS 3 | MALLAMS 3 | 11791158 | ABS | KS | KEARNY | 1509321736 | Operated |
| 1180.157 - MALLAMS 1 | MALLAMS 1 | 11791156 | ABS | KS | KEARNY | 1509300105 | Operated |
| 1180.158 - MALLAMS 2HI | MALLAMS 2HI | 11791157 | ABS | KS | KEARNY | 1509321618 | Operated |
| 1180.845 - USA A1 | USA A1 | 11791844 | ABS | KS | KEARNY | 1509300675 | Operated |
| 1100.226 - MENN 1-2 | MENN 1-2 | 11000226 | ABS | KS | KEARNY | 1509320142 | Operated |
| 1100.227 - MENN 1-8 | MENN 1-8 | 11000227 | ABS | KS | KEARNY | 1509300307 | Operated |
| 1100.228 - MENN 1-I | MENN 1-I | 11000228 | ABS | KS | KEARNY | 1509320868 | Operated |
| 1184.092 - HEFNER 1 V | HEFNER 1 V | 11840092 | ABS | KS | KEARNY | 1509300666 | Operated |
| 1179.618 - FINKELSTEIN 2 | FINKELSTEIN 2 | 11790618 | ABS | KS | KEARNY | 1509320630 | Operated |
| 1180.466 - POWERS 1 | POWERS 1 | 11791465 | ABS | KS | KEARNY | 1509300151 | Operated |
| 1180.467 - POWERS 2 | POWERS 2 | 11791466 | ABS | KS | KEARNY | 1509320634 | Operated |
| 1180.468 - POWERS 3HI | POWERS 3HI | 11791467 | ABS | KS | KEARNY | 1509321673 | Operated |
| 1092.218 - Vacha 1 H | Vacha 1 H | 10920218 | ABS | KS | KEARNY | 1509320710 | Operated |
| 1100.004 - BARRICKLOW 1 | BARRICKLOW 1 | 11000004 | ABS | KS | KEARNY | 1509300426 | Operated |
| 1100.003 - BARRICKLOW 1-I | BARRICKLOW 1-I | 11000003 | ABS | KS | KEARNY | 1509320901 | Operated |
| 1092.126 - Marion 1B | Marion 1B | 10920126 | ABS | KS | KEARNY | 1509321652 | Operated |
| 1180.818 - TRICKER, C.J. 1 | TRICKER, C.J. 1 | 11791817 | ABS | KS | KEARNY | 1509320629 | Operated |
| 1180.959 - WHEELER B4 | WHEELER B4 | 11791958 | ABS | KS | KEARNY | 1509321699 | Operated |
| 1180.958 - WHEELER B3HI | WHEELER B3HI | 11791957 | ABS | KS | KEARNY | 1509321084 | Operated |
| 1180.957 - WHEELER B1 | WHEELER B1 | 11791956 | ABS | KS | KEARNY | 1509300662 | Operated |
| 1100.077 - HILLYARD 1 | HILLYARD 1 | 11000077 | ABS | KS | KEARNY | 1509300540 | Operated |
| 1100.078 - HILLYARD 1-2 | HILLYARD 1-2 | 11000078 | ABS | KS | KEARNY | 1509320333 | Operated |
| 1100.079 - HILLYARD 1-I | HILLYARD 1-I | 11000079 | ABS | KS | KEARNY | 1509320930 | Operated |
| 1092.235 - Wiatt-Bakke 1A | Wiatt-Bakke 1A | 10920235 | ABS | KS | KEARNY | 1509320405 | Operated |
| 1101.338 - TATE-FINUCANE#3 | TATE-FINUCANE#3 | 11010338 | ABS | KS | KEARNY | 1509321433 | Operated |
| 1092.125 - Marion 1A | Marion 1A | 10920125 | ABS | KS | KEARNY | 1509320313 | Operated |
| 1101.336 - TATE-FINUCANE 1 | TATE-FINUCANE 1 | 11010336 | ABS | KS | KEARNY | 1509300287 | Operated |
| 1180.154 - MADDUX B-4 ATU-86 | MADDUX B-4 ATU-86 | 11791153 | ABS | KS | KEARNY | 1509321900 | Operated |
| 1179.071 - BARROW 1 | BARROW 1 | 11790071 | ABS | KS | KEARNY | 1509300391 | Operated |
| 1179.073 - BARROW 4 | BARROW 4 | 11790073 | ABS | KS | KEARNY | 1509321831 | Operated |
| 1092.208 - Summers 1A | Summers 1A | 10920208 | ABS | KS | KEARNY | 1509320600 | Operated |
| 1100.101 - KRIETE 2-I | KRIETE 2-I | 11000101 | ABS | KS | KEARNY | 1509321157 | Operated |
| 1180.560 - SAUER A2 | SAUER A2 | 11791559 | ABS | KS | KEARNY | 1509320808 | Operated |
| 1092.061 - Finnup 1A | Finnup 1A | 10920061 | ABS | KS | KEARNY | 1509320287 | Operated |
| 1092.097 - Hoover, Helen 1A | Hoover, Helen 1A | 10920097 | ABS | KS | KEARNY | 1509320345 | Operated |
| 1092.062 - Finnup 1B | Finnup 1B | 10920062 | ABS | KS | KEARNY | 1509321381 | Operated |
| 1092.060 - Finnup 1 | Finnup 1 | 10920060 | ABS | KS | KEARNY | 1509300667 | Operated |
| 1092.096 - Hoover, Helen 1 | Hoover, Helen 1 | 10920096 | ABS | KS | KEARNY | 1509300163 | Operated |

| Name | Alternative Well Name | Enertia ID | ABS | State | County | Api Number | Op/NonOp |
|---|---|---|---|---|---|---|---|
| 1092.098 - Hoover, Helen 1B | Hoover, Helen 1B | 10920098 | ABS | KS | KEARNY | 1509321384 | Operated |
| 1092.226 - Warthen 1A | Warthen 1A | 10920226 | ABS | KS | KEARNY | 1509320211 | Operated |
| 1092.227 - Warthen 1B | Warthen 1B | 10920227 | ABS | KS | KEARNY | 1509321516 | Operated |
| 1092.228 - Warthen 1R | Warthen 1R | 10920228 | ABS | KS | KEARNY | 1509321666 | Operated |
| 1092.191 - Smalley C 1A | Smalley C 1A | 10920191 | ABS | KS | KEARNY | 1509320137 | Operated |
| 1092.190 - Smalley C | Smalley C | 10920190 | ABS | KS | KEARNY | 1509300688 | Operated |
| 1092.192 - Smalley C 1B | Smalley C 1B | 10920192 | ABS | KS | KEARNY | 1509321517 | Operated |
| 1092.205 - Stuart, Ida May 1A | Stuart, Ida May 1A | 10920205 | ABS | KS | KEARNY | 1509320237 | Operated |
| 1092.181 - Sanford 1A | Sanford 1A | 10920181 | ABS | KS | KEARNY | 1509320315 | Operated |
| 1092.044 - Duvall 1A | Duvall 1A | 10920044 | ABS | KS | KEARNY | 1509320235 | Operated |
| 1092.045 - Duvall 2 | Duvall 2 | 10920045 | ABS | KS | KEARNY | 1509320560 | Operated |
| 1092.162 - Pfeister 1B | Pfeister 1B | 10920162 | ABS | KS | KEARNY | 1509321626 | Operated |
| 1092.069 - Gano 1A | Gano 1A | 10920069 | ABS | KS | KEARNY | 1509320207 | Operated |
| 1092.009 - Baumgardner 1B | Baumgardner 1B | 10920009 | ABS | KS | KEARNY | 1509321521 | Operated |
| 1092.008 - Baumgardner 1A | Baumgardner 1A | 10920008 | ABS | KS | KEARNY | 1509320214 | Operated |
| 1092.010 - Baumgardner 1R | Baumgardner 1R | 10920010 | ABS | KS | KEARNY | 1509321668 | Operated |
| 1092.018 - Botts 1A | Botts 1A | 10920018 | ABS | KS | KEARNY | 1509320183 | Operated |
| 1092.019 - Botts 1B | Botts 1B | 10920019 | ABS | KS | KEARNY | 1509321519 | Operated |
| 1092.199 - Stewart, Claire 1A | Stewart, Claire 1A | 10920199 | ABS | KS | KEARNY | 1509320236 | Operated |
| 1092.200 - Stewart, Claire 1B | Stewart, Claire 1B | 10920200 | ABS | KS | KEARNY | 1509321627 | Operated |
| 1092.204 - Stuart, Ida Mae 1B | Stuart, Ida Mae 1B | 10920204 | ABS | KS | KEARNY | 1509321623 | Operated |
| 1092.206 - Stuart, Ida May 1R | Stuart, Ida May 1R | 10920206 | ABS | KS | KEARNY | 1509321667 | Operated |
| 1092.238 - Wiatt-Enslow 1A | Wiatt-Enslow 1A | 10920238 | ABS | KS | KEARNY | 1509320181 | Operated |
| 1092.239 - Wiatt-Enslow 1B | Wiatt-Enslow 1B | 10920239 | ABS | KS | KEARNY | 1509321622 | Operated |
| 1092.240 - Wiatt-Enslow 2 | Wiatt-Enslow 2 | 10920240 | ABS | KS | KEARNY | 1509321629 | Operated |
| 1100.331 - TOWNER 1-I | TOWNER 1-I | 11000331 | ABS | KS | KEARNY | 1509321098 | Operated |
| 1092.203 - Strobridge 1B | Strobridge 1B | 10920203 | ABS | KS | KEARNY | 1509321633 | Operated |
| 1092.076 - Gropp 1 | Gropp 1 | 10920076 | ABS | KS | KEARNY | 1509300167 | Operated |
| 1179.173 - BENTRUP A3 ATU-32 | BENTRUP A3 ATU-32 | 11790173 | ABS | KS | KEARNY | 1509321888 | Operated |
| 1101.178 - HUGOTON USA 1 | HUGOTON USA 1 | 11010178 | ABS | KS | KEARNY | 1509310010 | Operated |
| 1101.076 - CLAIR-CURRY UNIT 3 | CLAIR-CURRY UNIT 3 | 11010076 | ABS | KS | KEARNY | 1509320867 | Operated |
| 1101.333 - TATE USA 1 | TATE USA 1 | 11010333 | ABS | KS | KEARNY | 1509300482 | Operated |
| 1179.175 - BENTRUP B2HI | BENTRUP B2HI | 11790175 | ABS | KS | KEARNY | 1509321282 | Operated |
| 1101.362 - USA MOORE UTW#3 | USA MOORE UTW#3 | 11010362 | ABS | KS | KEARNY | 1509321479 | Operated |
| 1180.966 - WHITE D1 | WHITE D1 | 11791965 | ABS | KS | KEARNY | 1509300447 | Operated |
| 1101.074 - CLAIR CURRY UT | CLAIR CURRY UT | 11010074 | ABS | KS | KEARNY | 1509300490 | Operated |
| 1180.840 - UNDERWOOD 1 | UNDERWOOD 1 | 11791839 | ABS | KS | KEARNY | 1509300636 | Operated |
| 1179.356 - COHEN, M. D2 | COHEN, M. D2 | 11790356 | ABS | KS | KEARNY | 1509320163 | Operated |
| 1180.706 - SPENCER 1 | SPENCER 1 | 11791705 | ABS | KS | KEARNY | 1509300577 | Operated |
| 1101.070 - HOFFMAN CHARLES | HOFFMAN CHARLES | 11010070 | ABS | KS | KEARNY | 1509300491 | Operated |
| 1101.401 - WAMPLER-USA UT1 | WAMPLER-USA UT1 | 11010401 | ABS | KS | KEARNY | 1509300489 | Operated |
| 1101.355 - HUGOTONUSA 1-B | HUGOTONUSA 1-B | 11010355 | ABS | KS | KEARNY | 1509300527 | Operated |
| 1101.180 - HUGOTON USA #3 | HUGOTON USA #3 | 11010180 | ABS | KS | KEARNY | 1509321402 | Operated |
| 1180.062 - KREHBIEL 2 | KREHBIEL 2 | 11791062 | ABS | KS | KEARNY | 1509320388 | Operated |
| 1180.518 - REXROAD 2 | REXROAD 2 | 11791517 | ABS | KS | KEARNY | 1509320066 | Operated |
| 1100.304 - TATE 4 | TATE 4 | 11000304 | ABS | KS | KEARNY | 1509300512 | Operated |
| 1179.136 - BEATY, MAY A2 | BEATY, MAY A2 | 11790136 | ABS | KS | KEARNY | 1509320102 | Operated |
| 1180.025 - KIISTNER B-4 ATU-24 | KIISTNER B-4 ATU-24 | 11791025 | ABS | KS | KEARNY | 1509321893 | Operated |
| 1180.885 - WAECHTER J3HI | WAECHTER J3HI | 11791884 | ABS | KS | KEARNY | 1509321123 | Operated |

| Name | Alternative Well Name | Enertia ID | ABS | State | County | Api Number | Op/NonOp |
|---|---|---|---|---|---|---|---|
| 1179.179 - BENTRUP D1 | BENTRUP D1 | 11790179 | ABS | KS | KEARNY | 1509300395 | Operated |
| 1101.285 - PHELPS USA 1 | PHELPS USA 1 | 11010285 | ABS | KS | KEARNY | 1509300536 | Operated |
| 1180.968 - WHITE D3HI | WHITE D3HI | 11791967 | ABS | KS | KEARNY | 1509321104 | Operated |
| 1180.608 - SEITZ 5 ATU-294 | SEITZ 5 ATU-294 | 11791607 | ABS | KS | KEARNY | 1509321923 | Operated |
| 1179.327 - CLEARY 1 | CLEARY 1 | 11790327 | ABS | KS | KEARNY | 1509300340 | Operated |
| 1101.072 - CHARLES HOFFMANB | CHARLES HOFFMANB | 11010072 | ABS | KS | KEARNY | 1509321457 | Operated |
| 1179.143 - BEATY, MAY C3HI | BEATY, MAY C3HI | 11790143 | ABS | KS | KEARNY | 1509320875 | Operated |
| 1180.802 - THORPE C2HI | THORPE C2HI | 11791801 | ABS | KS | KEARNY | 1509321131 | Operated |
| 1179.355 - COHEN, M. D1 | COHEN, M. D1 | 11790355 | ABS | KS | KEARNY | 1509300325 | Operated |
| 1179.110 - BEATY B2 | BEATY B2 | 11790110 | ABS | KS | KEARNY | 1509320081 | Operated |
| 1180.175 - MARTIN B1 | MARTIN B1 | 11791174 | ABS | KS | KEARNY | 1509300579 | Operated |
| 1180.970 - WHITE E3HI | WHITE E3HI | 11791969 | ABS | KS | KEARNY | 1509321115 | Operated |
| 1101.361 - USA-MOORE UNIT 2 | USA-MOORE UNIT 2 | 11010361 | ABS | KS | KEARNY | 1509320667 | Operated |
| 1179.524 - EATINGER 2 | EATINGER 2 | 11790524 | ABS | KS | KEARNY | 1509320316 | Operated |
| 1180.877 - WAECHTER H2 | WAECHTER H2 | 11791876 | ABS | KS | KEARNY | 1509320130 | Operated |
| 1092.104 - Johnson 1 | Johnson 1 | 10920104 | ABS | KS | KEARNY | 1509300708 | Operated |
| 1180.801 - THORPE C1 | THORPE C1 | 11791800 | ABS | KS | KEARNY | 1509300394 | Operated |
| 1180.967 - WHITE D2 | WHITE D2 | 11791966 | ABS | KS | KEARNY | 1509320527 | Operated |
| 1179.484 - DOTSON 2 | DOTSON 2 | 11790484 | ABS | KS | KEARNY | 1509300651 | Operated |
| 1180.717 - STALLMAN A3 | STALLMAN A3 | 11791716 | ABS | KS | KEARNY | 1509320537 | Operated |
| 1179.111 - BEATY B3HI | BEATY B3HI | 11790111 | ABS | KS | KEARNY | 1509321229 | Operated |
| 1180.873 - WAECHTER G1 | WAECHTER G1 | 11791872 | ABS | KS | KEARNY | 1509300542 | Operated |
| 1179.942 - JOHNSON E3HI | JOHNSON E3HI | 11790942 | ABS | KS | KEARNY | 1509321041 | Operated |
| 1179.180 - BENTRUP D2HI | BENTRUP D2HI | 11790180 | ABS | KS | KEARNY | 1509320997 | Operated |
| 1179.474 - DODGE CITY 1 | DODGE CITY 1 | 11790474 | ABS | KS | KEARNY | 1509300404 | Operated |
| 1180.605 - SEITZ 1 | SEITZ 1 | 11791604 | ABS | KS | KEARNY | 1509300593 | Operated |
| 1100.012 - BEYMER 2 | BEYMER 2 | 11000012 | ABS | KS | KEARNY | 1509300316 | Operated |
| 1101.280 - ORRA DEAN UT 1 | ORRA DEAN UT 1 | 11010280 | ABS | KS | KEARNY | 1509300278 | Operated |
| 1180.875 - WAECHTER G3HI | WAECHTER G3HI | 11791874 | ABS | KS | KEARNY | 1509321017 | Operated |
| 1179.109 - BEATY B1 | BEATY B1 | 11790109 | ABS | KS | KEARNY | 1509300575 | Operated |
| 1100.288 - SAYLER 1-I | SAYLER 1-I | 11000288 | ABS | KS | KEARNY | 1509320870 | Operated |
| 1100.265 - RAMSEY 1-I | RAMSEY 1-I | 11000265 | ABS | KS | KEARNY | 1509320917 | Operated |
| 1179.872 - HOOVER 3 | HOOVER 3 | 11790872 | ABS | KS | KEARNY | 1509321710 | Operated |
| 1101.287 - PHELPS USA UT#3 | PHELPS USA UT#3 | 11010287 | ABS | KS | KEARNY | 1509321481 | Operated |
| 1180.240 - MCKINNEY B1 | MCKINNEY B1 | 11791239 | ABS | KS | KEARNY | 1509300576 | Operated |
| 1179.174 - BENTRUP B1 | BENTRUP B1 | 11790174 | ABS | KS | KEARNY | 1509300392 | Operated |
| 1100.205 - MASONIC HOME 6 | MASONIC HOME 6 | 11000205 | ABS | KS | KEARNY | 1509300501 | Operated |
| 1180.907 - WAECHTER, O. E1 | WAECHTER, O. E1 | 11791906 | ABS | KS | KEARNY | 1509300692 | Operated |
| 1098.521 - GROSE CLOSE 2 | GROSE CLOSE 2 | 10980521 | ABS | KS | KEARNY | 1509320062 | Operated |
| 1179.653 - FORST 1 | FORST 1 | 11790653 | ABS | KS | KEARNY | 1509300637 | Operated |
| 1101.055 - C L DEW 1 | C L DEW 1 | 11010055 | ABS | KS | KEARNY | 1509300494 | Operated |
| 1180.903 - WAECHTER, O. C3HI | WAECHTER, O. C3HI | 11791902 | ABS | KS | KEARNY | 1509321019 | Operated |
| 1101.286 - PHELPS USA 02 | PHELPS USA 02 | 11010286 | ABS | KS | KEARNY | 1509320412 | Operated |
| 1180.255 - MELTON 3 | MELTON 3 | 11791254 | ABS | KS | KEARNY | 1509321700 | Operated |
| 1179.486 - DOTSON 4HI | DOTSON 4HI | 11790486 | ABS | KS | KEARNY | 1509321621 | Operated |
| 1099.148 - SUMMERS 1 | SUMMERS 1 | 10981147 | ABS | KS | KEARNY | 1509300532 | Operated |
| 1180.347 - MOSER B1 | MOSER B1 | 11791346 | ABS | KS | KEARNY | 1509300456 | Operated |
| 1101.335 - TATE USA UT W#3 | TATE USA UT W#3 | 11010335 | ABS | KS | KEARNY | 1509321522 | Operated |
| 1180.346 - MOSER A3HI | MOSER A3HI | 11791345 | ABS | KS | KEARNY | 1509321044 | Operated |

| Name | Alternative Well Name | Enertia ID | ABS | State | County | Api Number | Op/NonOp |
|---|---|---|---|---|---|---|---|
| 1180.152 - MADDUX B2 | MADDUX B2 | 11791151 | ABS | KS | KEARNY | 1509310014 | Operated |
| 1101.181 - HUGOTON USA B 3 | HUGOTON USA B 3 | 11010181 | ABS | KS | KEARNY | 1509321561 | Operated |
| 1180.110 - LOEPPKE 2 | LOEPPKE 2 | 11791109 | ABS | KS | KEARNY | 1509320403 | Operated |
| 1101.359 - USA DEAN #3 | USA DEAN #3 | 11010359 | ABS | KS | KEARNY | 1509321571 | Operated |
| 1101.057 - C. L. DEW U W#3 | C. L. DEW U W#3 | 11010057 | ABS | KS | KEARNY | 1509321458 | Operated |
| 1180.082 - LEE, T.P. 3HI | LEE, T.P. 3HI | 11791082 | ABS | KS | KEARNY | 1509321020 | Operated |
| 1180.253 - MELTON 1 | MELTON 1 | 11791252 | ABS | KS | KEARNY | 1509300403 | Operated |
| 1180.080 - LEE, T.P. 1 | LEE, T.P. 1 | 11791080 | ABS | KS | KEARNY | 1509300552 | Operated |
| 1180.899 - WAECHTER, O. B2 | WAECHTER, O. B2 | 11791898 | ABS | KS | KEARNY | 1509320101 | Operated |
| 1180.972 - WHITE F2HI | WHITE F2HI | 11791971 | ABS | KS | KEARNY | 1509321294 | Operated |
| 1180.081 - LEE, T.P. 2 | LEE, T.P. 2 | 11791081 | ABS | KS | KEARNY | 1509320112 | Operated |
| 1180.923 - WARNER 1 | WARNER 1 | 11791922 | ABS | KS | KEARNY | 1509300589 | Operated |
| 1179.905 - JAMES 1 | JAMES 1 | 11790905 | ABS | KS | KEARNY | 1509300582 | Operated |
| 1181.001 - WILLITS, L.B. B1 | WILLITS, L.B. B1 | 11792000 | ABS | KS | KEARNY | 1509300588 | Operated |
| 1179.046 - BAKER, P. 1 | BAKER, P. 1 | 11790046 | ABS | KS | KEARNY | 1509300342 | Operated |
| 1092.215 - Tate 1B | Tate 1B | 10920215 | ABS | KS | KEARNY | 1509321241 | Operated |
| 1180.881 - WAECHTER I3HI | WAECHTER I3HI | 11791880 | ABS | KS | KEARNY | 1509321058 | Operated |
| 1179.426 - DALE C1 | DALE C1 | 11790426 | ABS | KS | KEARNY | 1509300680 | Operated |
| 2033.152 - FLETCHER B1 | FLETCHER B1 | 20330152 | ABS | KS | KEARNY | 1509300449 | NonOp |
| 1180.171 - MARQUARDT 3HI | MARQUARDT 3HI | 11791170 | ABS | KS | KEARNY | 1509321040 | Operated |
| 1180.069 - KROPP, V.G. 1 | KROPP, V.G. 1 | 11791069 | ABS | KS | KEARNY | 1509300046 | Operated |
| 1180.876 - WAECHTER H1 | WAECHTER H1 | 11791875 | ABS | KS | KEARNY | 1509300544 | Operated |
| 1180.788 - THOMAS B1 | THOMAS B1 | 11791787 | ABS | KS | KEARNY | 1509300448 | Operated |
| 1179.353 - COHEN, M. C2 | COHEN, M. C2 | 11790353 | ABS | KS | KEARNY | 1509320107 | Operated |
| 1180.796 - THORPE A1 | THORPE A1 | 11791795 | ABS | KS | KEARNY | 1509300437 | Operated |
| 1179.553 - EVELEIGH A3HI | EVELEIGH A3HI | 11790553 | ABS | KS | KEARNY | 1509321038 | Operated |
| 1180.257 - MENN, G. A2 | MENN, G. A2 | 11791256 | ABS | KS | KEARNY | 1509320539 | Operated |
| 1100.066 - FINKELSTEIN 2-2 | FINKELSTEIN 2-2 | 11000066 | ABS | KS | KEARNY | 1509321436 | Operated |
| 1179.733 - HARBAUGH 1 | HARBAUGH 1 | 11790733 | ABS | KS | KEARNY | 1509300713 | Operated |
| 1180.969 - WHITE E1 | WHITE E1 | 11791968 | ABS | KS | KEARNY | 1509300436 | Operated |
| 1179.019 - ANDERSON B1 | ANDERSON B1 | 11790019 | ABS | KS | KEARNY | 1509300583 | Operated |
| 1101.056 - C L DEW UNIT 2 | C L DEW UNIT 2 | 11010056 | ABS | KS | KEARNY | 1509320724 | Operated |
| 1100.287 - SAUER 'I' 1 | SAUER 'I' 1 | 11000287 | ABS | KS | KEARNY | 1509321066 | Operated |
| 1180.252 - MCMICHAEL B3HI | MCMICHAEL B3HI | 11791251 | ABS | KS | KEARNY | 1509321087 | Operated |
| 1180.996 - WILLITS A1 | WILLITS A1 | 11791995 | ABS | KS | KEARNY | 1509300581 | Operated |
| 1179.725 - HAAG, B.E. 1 | HAAG, B.E. 1 | 11790725 | ABS | KS | KEARNY | 1509300442 | Operated |
| 1179.699 - GRABER 2 | GRABER 2 | 11790699 | ABS | KS | KEARNY | 1509320419 | Operated |
| 1100.203 - MASONIC HM 5 | MASONIC HM 5 | 11000203 | ABS | KS | KEARNY | 1509319012 | Operated |
| 1100.307 - TATE 5-I | TATE 5-I | 11000307 | ABS | KS | KEARNY | 1509320936 | Operated |
| 1180.962 - WHITE B3HI | WHITE B3HI | 11791961 | ABS | KS | KEARNY | 1509321046 | Operated |
| 1179.354 - COHEN, M. C3HI | COHEN, M. C3HI | 11790354 | ABS | KS | KEARNY | 1509320781 | Operated |
| 1181.090 - NUSS A2HI | NUSS A2HI | 11792089 | ABS | KS | KEARNY | 1509321000 | Operated |
| 1180.517 - REXROAD 1 | REXROAD 1 | 11791516 | ABS | KS | KEARNY | 1509300595 | Operated |
| 1179.346 - COHEN, M. A1 | COHEN, M. A1 | 11790346 | ABS | KS | KEARNY | 1509300338 | Operated |
| 1179.135 - BEATY, MAY A1 | BEATY, MAY A1 | 11790135 | ABS | KS | KEARNY | 1509300346 | Operated |
| 1180.169 - MARQUARDT 1 | MARQUARDT 1 | 11791168 | ABS | KS | KEARNY | 1509300062 | Operated |
| 1180.372 - NEFF C3HI | NEFF C3HI | 11791371 | ABS | KS | KEARNY | 1509321047 | Operated |
| 1100.204 - MASONIC HOME 5-I | MASONIC HOME 5-I | 11000204 | ABS | KS | KEARNY | 1509320886 | Operated |
| 1179.431 - DALE, V.E. 3HI | DALE, V.E. 3HI | 11790431 | ABS | KS | KEARNY | 1509321107 | Operated |

| Name | Alternative Well Name | Enertia ID | ABS | State | County | Api Number | Op/NonOp |
|---|---|---|---|---|---|---|---|
| 1179.139 - BEATY, MAY B2 | BEATY, MAY B2 | 11790139 | ABS | KS | KEARNY | 1509320175 | Operated |
| 1180.254 - MELTON 2HI | MELTON 2HI | 11791253 | ABS | KS | KEARNY | 1509321112 | Operated |
| 1179.123 - BEATY F2 | BEATY F2 | 11790123 | ABS | KS | KEARNY | 1509320164 | Operated |
| 1180.797 - THORPE A2HI | THORPE A2HI | 11791796 | ABS | KS | KEARNY | 1509320995 | Operated |
| 1184.141 - MILLYARD, A. 3 V | MILLYARD, A. 3 V | 11840141 | ABS | KS | KEARNY | 1509320943 | Operated |
| 1180.229 - MCDOWELL 1 | MCDOWELL 1 | 11791228 | ABS | KS | KEARNY | 1509300735 | Operated |
| 1092.212 - Tate 1 | Tate 1 | 10920212 | ABS | KS | KEARNY | 1509300170 | Operated |
| 1179.349 - COHEN, M. B1 | COHEN, M. B1 | 11790349 | ABS | KS | KEARNY | 1509300344 | Operated |
| 1179.945 - JOHNSON F3HI | JOHNSON F3HI | 11790945 | ABS | KS | KEARNY | 1509321018 | Operated |
| 1180.896 - WAECHTER, O. A2 | WAECHTER, O. A2 | 11791895 | ABS | KS | KEARNY | 1509320131 | Operated |
| 1100.192 - MASONIC HM 6-I | MASONIC HM 6-I | 11000192 | ABS | KS | KEARNY | 1509320964 | Operated |
| 1180.900 - WAECHTER, O. B3HI | WAECHTER, O. B3HI | 11791899 | ABS | KS | KEARNY | 1509321141 | Operated |
| 1180.785 - THOMAS A1 | THOMAS A1 | 11791784 | ABS | KS | KEARNY | 1509300438 | Operated |
| 1179.727 - HAAG, B.E. 3HI | HAAG, B.E. 3HI | 11790727 | ABS | KS | KEARNY | 1509321062 | Operated |
| 1099.252 - WILKIE 1 | WILKIE 1 | 10981251 | ABS | KS | KEARNY | 1509300564 | Operated |
| 1099.220 - WAECHTER C-2 | WAECHTER C-2 | 10981219 | ABS | KS | KEARNY | 1509320075 | Operated |
| 1098.374 - EARLOUGHER#1W#3 | EARLOUGHER#1W#3 | 10980374 | ABS | KS | KEARNY | 1509321424 | Operated |
| 1179.144 - BEATY, MAY D1 | BEATY, MAY D1 | 11790144 | ABS | KS | KEARNY | 1509300326 | Operated |
| 1100.102 - KRIETE A-1 | KRIETE A-1 | 11000102 | ABS | KS | KEARNY | 1509320019 | Operated |
| 1180.248 - MCMICHAEL A3HI | MCMICHAEL A3HI | 11791247 | ABS | KS | KEARNY | 1509321211 | Operated |
| 1179.435 - DAMERELL 4 | DAMERELL 4 | 11790435 | ABS | KS | KEARNY | 1509321829 | Operated |
| 1179.020 - ANDERSON B2 | ANDERSON B2 | 11790020 | ABS | KS | KEARNY | 1509320086 | Operated |
| 1180.974 - WHITE G2HI | WHITE G2HI | 11791973 | ABS | KS | KEARNY | 1509321279 | Operated |
| 1179.301 - CAMPBELL B2 | CAMPBELL B2 | 11790301 | ABS | KS | KEARNY | 1509320115 | Operated |
| 1180.909 - WAECHTER, O. E3HI | WAECHTER, O. E3HI | 11791908 | ABS | KS | KEARNY | 1509321039 | Operated |
| 1179.660 - FOSTER B2 | FOSTER B2 | 11790660 | ABS | KS | KEARNY | 1509320523 | Operated |
| 1180.170 - MARQUARDT 2 | MARQUARDT 2 | 11791169 | ABS | KS | KEARNY | 1509320204 | Operated |
| 1179.943 - JOHNSON F1 | JOHNSON F1 | 11790943 | ABS | KS | KEARNY | 1509300691 | Operated |
| 1179.133 - BEATY I2 | BEATY I2 | 11790133 | ABS | KS | KEARNY | 1509320250 | Operated |
| 1180.405 - O V MARTIN 4 ATU-187 | O V MARTIN 4 ATU-187 | 11791404 | ABS | KS | KEARNY | 1509321904 | Operated |
| 1100.301 - TATE 3 | TATE 3 | 11000301 | ABS | KS | KEARNY | 1509300514 | Operated |
| 1100.200 - MASONIC HOME 4 | MASONIC HOME 4 | 11000200 | ABS | KS | KEARNY | 1509319013 | Operated |
| 1179.475 - DODGE CITY 2HI | DODGE CITY 2HI | 11790475 | ABS | KS | KEARNY | 1509320881 | Operated |
| 1100.303 - TATE 3-I | TATE 3-I | 11000303 | ABS | KS | KEARNY | 1509320968 | Operated |
| 1098.747 - LEE UNIT 2-3 | LEE UNIT 2-3 | 10980747 | ABS | KS | KEARNY | 1509320095 | Operated |
| 1180.878 - WAECHTER H3HI | WAECHTER H3HI | 11791877 | ABS | KS | KEARNY | 1509321119 | Operated |
| 1100.194 - MASONIC HOME 1-I | MASONIC HOME 1-I | 11000194 | ABS | KS | KEARNY | 1509321265 | Operated |
| 1179.124 - BEATY F3HI | BEATY F3HI | 11790124 | ABS | KS | KEARNY | 1509321330 | Operated |
| 1180.247 - MCMICHAEL A2 | MCMICHAEL A2 | 11791246 | ABS | KS | KEARNY | 1509320053 | Operated |
| 1180.634 - SHAFFER, M.E. 3HI | SHAFFER, M.E. 3HI | 11791633 | ABS | KS | KEARNY | 1509321042 | Operated |
| 1180.960 - WHITE B1 | WHITE B1 | 11791959 | ABS | KS | KEARNY | 1509300305 | Operated |
| 1179.432 - DAMERELL 1 | DAMERELL 1 | 11790432 | ABS | KS | KEARNY | 1509300136 | Operated |
| 1180.075 - L.B. WILLITS A 1 | L.B. WILLITS A 1 | 11791075 | ABS | KS | KEARNY | 1509300578 | Operated |
| 1179.951 - JOHNSTON, H.E. 4 | JOHNSTON, H.E. 4 | 11790951 | ABS | KS | KEARNY | 1509321714 | Operated |
| 1179.186 - BERGKAMP, M. 1 | BERGKAMP, M. 1 | 11790186 | ABS | KS | KEARNY | 1509320538 | Operated |
| 1099.155 - TATE 1 | TATE 1 | 10981154 | ABS | KS | KEARNY | 1509300561 | Operated |
| 1179.151 - BEATY, MAY F2 | BEATY, MAY F2 | 11790151 | ABS | KS | KEARNY | 1509320174 | Operated |
| 1179.176 - BENTRUP B3 | BENTRUP B3 | 11790176 | ABS | KS | KEARNY | 1509321723 | Operated |
| 1179.138 - BEATY, MAY B1 | BEATY, MAY B1 | 11790138 | ABS | KS | KEARNY | 1509300328 | Operated |

| Name | Alternative Well Name | Enertia ID | ABS | State | County | Api Number | Op/NonOp |
|---|---|---|---|---|---|---|---|
| 1184.139 - MILLYARD, A. 1 V | MILLYARD, A. 1 V | 11840139 | ABS | KS | KEARNY | 1509300427 | Operated |
| 1179.059 - BARBEN C1 | BARBEN C1 | 11790059 | ABS | KS | KEARNY | 1509300585 | Operated |
| 1180.023 - KIISTNER B2 | KIISTNER B2 | 11791023 | ABS | KS | KEARNY | 1509300029 | Operated |
| 1179.148 - BEATY, MAY E2 | BEATY, MAY E2 | 11790148 | ABS | KS | KEARNY | 1509320134 | Operated |
| 1179.157 - BEATY, R.T. A2 | BEATY, R.T. A2 | 11790157 | ABS | KS | KEARNY | 1509320226 | Operated |
| 1100.274 - RODERICK 3-I | RODERICK 3-I | 11000274 | ABS | KS | KEARNY | 1509321100 | Operated |
| 1181.088 - MARTIN A3 | MARTIN A3 | 11792087 | ABS | KS | KEARNY | 1509321726 | Operated |
| 1179.352 - COHEN, M. C1 | COHEN, M. C1 | 11790352 | ABS | KS | KEARNY | 1509300337 | Operated |
| 1100.312 - TATE 8 | TATE 8 | 11000312 | ABS | KS | KEARNY | 1509300524 | Operated |
| 1179.654 - FORST 2 | FORST 2 | 11790654 | ABS | KS | KEARNY | 1509320395 | Operated |
| 1179.434 - DAMERELL 3 | DAMERELL 3 | 11790434 | ABS | KS | KEARNY | 1509321722 | Operated |
| 1100.027 - CAMPBELL 11 | CAMPBELL 11 | 11000027 | ABS | KS | KEARNY | 1509300738 | Operated |
| 1179.511 - DURHAM 3HI | DURHAM 3HI | 11790511 | ABS | KS | KEARNY | 1509321102 | Operated |
| 1098.743 - LEE 5 | LEE 5 | 10980743 | ABS | KS | KEARNY | 1509300551 | Operated |
| 1180.079 - LB WILLITS A4 ATU-29 | LB WILLITS A4 ATU-29 | 11791079 | ABS | KS | KEARNY | 1509321887 | Operated |
| 1180.707 - SPENCER 2 | SPENCER 2 | 11791706 | ABS | KS | KEARNY | 1509320129 | Operated |
| 1179.514 - DUVALL, H. 3HI | DUVALL, H. 3HI | 11790514 | ABS | KS | KEARNY | 1509321159 | Operated |
| 1100.045 - CAMPBELL 'A' 1 | CAMPBELL 'A' 1 | 11000045 | ABS | KS | KEARNY | 1509320022 | Operated |
| 1098.522 - GROSECLOSE 1 | GROSECLOSE 1 | 10980522 | ABS | KS | KEARNY | 1509300531 | Operated |
| 1098.749 - LEE UNIT 3-4 | LEE UNIT 3-4 | 10980749 | ABS | KS | KEARNY | 1509320104 | Operated |
| 1179.345 - COHEN 3 | COHEN 3 | 11790345 | ABS | KS | KEARNY | 1509321740 | Operated |
| 1180.789 - THOMAS B2HI | THOMAS B2HI | 11791788 | ABS | KS | KEARNY | 1509321286 | Operated |
| 1179.950 - JOHNSTON, H.E. 3HI | JOHNSTON, H.E. 3HI | 11790950 | ABS | KS | KEARNY | 1509321234 | Operated |
| 1100.202 - MASONIC HOME 4-I | MASONIC HOME 4-I | 11000202 | ABS | KS | KEARNY | 1509320971 | Operated |
| 1179.430 - DALE, V.E. 2 | DALE, V.E. 2 | 11790430 | ABS | KS | KEARNY | 1509320160 | Operated |
| 1179.428 - DALE C3HI | DALE C3HI | 11790428 | ABS | KS | KEARNY | 1509321328 | Operated |
| 1092.110 - Johnson 3 | Johnson 3 | 10920110 | ABS | KS | KEARNY | 1509300319 | Operated |
| 1100.197 - MASONIC HOME 3 | MASONIC HOME 3 | 11000197 | ABS | KS | KEARNY | 1509319014 | Operated |
| 1179.177 - BENTRUP C1 | BENTRUP C1 | 11790177 | ABS | KS | KEARNY | 1509300396 | Operated |
| 1179.870 - HOOVER 1 | HOOVER 1 | 11790870 | ABS | KS | KEARNY | 1509300131 | Operated |
| 1180.258 - MENN, G. A3HI | MENN, G. A3HI | 11791257 | ABS | KS | KEARNY | 1509321343 | Operated |
| 1100.042 - CAMPBELL 8-I | CAMPBELL 8-I | 11000042 | ABS | KS | KEARNY | 1509321029 | Operated |
| 1100.335 - WALTERS 1 | WALTERS 1 | 11000335 | ABS | KS | KEARNY | 1509300408 | Operated |
| 1179.700 - GRABER 3HI | GRABER 3HI | 11790700 | ABS | KS | KEARNY | 1509321430 | Operated |
| 1184.073 - GREEN 1 V | GREEN 1 V | 11840073 | ABS | KS | KEARNY | 1509300646 | Operated |
| 1184.074 - GREEN 2 V | GREEN 2 V | 11840074 | ABS | KS | KEARNY | 1509320247 | Operated |
| 1179.001 - ABOLT 1 | ABOLT 1 | 11790001 | ABS | KS | KEARNY | 1509300441 | Operated |
| 1179.002 - ABOLT 2 | ABOLT 2 | 11790002 | ABS | KS | KEARNY | 1509320549 | Operated |
| 1179.003 - ABOLT 3 | ABOLT 3 | 11790003 | ABS | KS | KEARNY | 1509320994 | Operated |
| 1179.012 - ALLEN B1 | ALLEN B1 | 11790012 | ABS | KS | KEARNY | 1509300355 | Operated |
| 1179.013 - ALLEN B2HI | ALLEN B2HI | 11790013 | ABS | KS | KEARNY | 1509321432 | Operated |
| 1092.001 - Amy 1A | Amy 1A | 10920001 | ABS | KS | KEARNY | 1509320601 | Operated |
| 1179.021 - ANDERSON B3HI | ANDERSON B3HI | 11790021 | ABS | KS | KEARNY | 1509321225 | Operated |
| 2024.075 - HEDGE B 1-32 (NPI) | HEDGE B 1-32 (NPI) | 20240075 | ABS | KS | KEARNY | 1509300458 | NonOp |
| 2024.076 - HEDGE B 3I-32 (NPI) | HEDGE B 3I-32 (NPI) | 20240076 | ABS | KS | KEARNY | 1509321417 | NonOp |
| 1179.047 - BAKER, P. 2 | BAKER, P. 2 | 11790047 | ABS | KS | KEARNY | 1509320172 | Operated |
| 1179.048 - BAKER, P. 3HI | BAKER, P. 3HI | 11790048 | ABS | KS | KEARNY | 1509321342 | Operated |
| 1179.052 - BARBEN A1 | BARBEN A1 | 11790052 | ABS | KS | KEARNY | 1509319017 | Operated |
| 1179.053 - BARBEN A2 | BARBEN A2 | 11790053 | ABS | KS | KEARNY | 1509320068 | Operated |

| Name | Alternative Well Name | Enertia ID | ABS | State | County | Api Number | Op/NonOp |
|---|---|---|---|---|---|---|---|
| 1179.054 - BARBEN A3HI | BARBEN A3HI | 11790054 | ABS | KS | KEARNY | 1509321226 | Operated |
| 1179.058 - BARBEN B-4 ATU-297 | BARBEN B-4 ATU-297 | 11790058 | ABS | KS | KEARNY | 1509321910 | Operated |
| 1179.055 - BARBEN B1 | BARBEN B1 | 11790055 | ABS | KS | KEARNY | 1509300591 | Operated |
| 1179.056 - BARBEN B2 | BARBEN B2 | 11790056 | ABS | KS | KEARNY | 1509320100 | Operated |
| 1179.057 - BARBEN B3HI | BARBEN B3HI | 11790057 | ABS | KS | KEARNY | 1509321227 | Operated |
| 1179.060 - BARBEN C2 | BARBEN C2 | 11790060 | ABS | KS | KEARNY | 1509320096 | Operated |
| 1179.061 - BARBEN C3HI | BARBEN C3HI | 11790061 | ABS | KS | KEARNY | 1509321228 | Operated |
| 1179.064 - BARBEN D2 | BARBEN D2 | 11790064 | ABS | KS | KEARNY | 1509320149 | Operated |
| 1181.081 - BARDWELL 1 | BARDWELL 1 | 11792080 | ABS | KS | KEARNY | 1509300411 | Operated |
| 1181.082 - BARDWELL 2HI | BARDWELL 2HI | 11792081 | ABS | KS | KEARNY | 1509321002 | Operated |
| 1181.083 - BARDWELL 3 | BARDWELL 3 | 11792082 | ABS | KS | KEARNY | 1509321703 | Operated |
| 1179.112 - BEATY C1 | BEATY C1 | 11790112 | ABS | KS | KEARNY | 1509300332 | Operated |
| 1179.113 - BEATY C2 | BEATY C2 | 11790113 | ABS | KS | KEARNY | 1509320168 | Operated |
| 1179.114 - BEATY C3HI | BEATY C3HI | 11790114 | ABS | KS | KEARNY | 1509321300 | Operated |
| 1179.118 - BEATY D-4 ATU-189 | BEATY D-4 ATU-189 | 11790118 | ABS | KS | KEARNY | 1509321915 | Operated |
| 1179.115 - BEATY D1 | BEATY D1 | 11790115 | ABS | KS | KEARNY | 1509300343 | Operated |
| 1179.116 - BEATY D2 | BEATY D2 | 11790116 | ABS | KS | KEARNY | 1509320169 | Operated |
| 1179.117 - BEATY D3HI | BEATY D3HI | 11790117 | ABS | KS | KEARNY | 1509320874 | Operated |
| 1179.119 - BEATY E1 | BEATY E1 | 11790119 | ABS | KS | KEARNY | 1509300336 | Operated |
| 1179.120 - BEATY E2 | BEATY E2 | 11790120 | ABS | KS | KEARNY | 1509320111 | Operated |
| 1179.121 - BEATY E3HI | BEATY E3HI | 11790121 | ABS | KS | KEARNY | 1509321314 | Operated |
| 1179.122 - BEATY F1 | BEATY F1 | 11790122 | ABS | KS | KEARNY | 1509300678 | Operated |
| 1179.132 - BEATY I1 | BEATY I1 | 11790132 | ABS | KS | KEARNY | 1509300686 | Operated |
| 1179.134 - BEATY I3HI | BEATY I3HI | 11790134 | ABS | KS | KEARNY | 1509321308 | Operated |
| 1179.137 - BEATY, MAY A3HI | BEATY, MAY A3HI | 11790137 | ABS | KS | KEARNY | 1509321303 | Operated |
| 1179.140 - BEATY, MAY B3HI | BEATY, MAY B3HI | 11790140 | ABS | KS | KEARNY | 1509321454 | Operated |
| 1179.141 - BEATY, MAY C1 | BEATY, MAY C1 | 11790141 | ABS | KS | KEARNY | 1509300330 | Operated |
| 1179.142 - BEATY, MAY C2 | BEATY, MAY C2 | 11790142 | ABS | KS | KEARNY | 1509320167 | Operated |
| 1179.145 - BEATY, MAY D2 | BEATY, MAY D2 | 11790145 | ABS | KS | KEARNY | 1509320180 | Operated |
| 1179.146 - BEATY, MAY D3HI | BEATY, MAY D3HI | 11790146 | ABS | KS | KEARNY | 1509321299 | Operated |
| 1179.147 - BEATY, MAY E1 | BEATY, MAY E1 | 11790147 | ABS | KS | KEARNY | 1509300329 | Operated |
| 1179.149 - BEATY, MAY E3HI | BEATY, MAY E3HI | 11790149 | ABS | KS | KEARNY | 1509321310 | Operated |
| 1179.150 - BEATY, MAY F1 | BEATY, MAY F1 | 11790150 | ABS | KS | KEARNY | 1509300327 | Operated |
| 1179.152 - BEATY, MAY F3HI | BEATY, MAY F3HI | 11790152 | ABS | KS | KEARNY | 1509321452 | Operated |
| 1179.153 - BEATY, R.T. 1 | BEATY, R.T. 1 | 11790153 | ABS | KS | KEARNY | 1509300684 | Operated |
| 1179.154 - BEATY, R.T. 2 | BEATY, R.T. 2 | 11790154 | ABS | KS | KEARNY | 1509320251 | Operated |
| 1179.155 - BEATY, R.T. 3 | BEATY, R.T. 3 | 11790155 | ABS | KS | KEARNY | 1509321708 | Operated |
| 1179.156 - BEATY, R.T. A1 | BEATY, R.T. A1 | 11790156 | ABS | KS | KEARNY | 1509300683 | Operated |
| 1179.158 - BEATY, R.T. A3HI | BEATY, R.T. A3HI | 11790158 | ABS | KS | KEARNY | 1509321297 | Operated |
| 1179.171 - BENTRUP A1 | BENTRUP A1 | 11790171 | ABS | KS | KEARNY | 1509300405 | Operated |
| 1179.172 - BENTRUP A2HI | BENTRUP A2HI | 11790172 | ABS | KS | KEARNY | 1509321003 | Operated |
| 1179.178 - BENTRUP C3HI | BENTRUP C3HI | 11790178 | ABS | KS | KEARNY | 1509321572 | Operated |
| 1179.181 - BENTRUP D3 | BENTRUP D3 | 11790181 | ABS | KS | KEARNY | 1509321725 | Operated |
| 1100.009 - BEYMER 1 | BEYMER 1 | 11000009 | ABS | KS | KEARNY | 1509300309 | Operated |
| 1100.010 - BEYMER 1-2 | BEYMER 1-2 | 11000010 | ABS | KS | KEARNY | 1509320221 | Operated |
| 1100.011 - BEYMER 1-I | BEYMER 1-I | 11000011 | ABS | KS | KEARNY | 1509321012 | Operated |
| 1100.014 - BEYMER 2-I | BEYMER 2-I | 11000014 | ABS | KS | KEARNY | 1509320880 | Operated |
| 1092.013 - Blake 1A | Blake 1A | 10920013 | ABS | KS | KEARNY | 1509320580 | Operated |
| 1179.228 - BRANINE 3HI | BRANINE 3HI | 11790228 | ABS | KS | KEARNY | 1509321317 | Operated |

| Name | Alternative Well Name | Enertia ID | ABS | State | County | Api Number | Op/NonOp |
|---|---|---|---|---|---|---|---|
| 1098.103 - BROADHARST 4-5 | BROADHARST 4-5 | 10980103 | ABS | KS | KEARNY | 1509320061 | Operated |
| 1098.105 - BROADHURST #2A | BROADHURST #2A | 10980105 | ABS | KS | KEARNY | 1509300008 | Operated |
| 1098.104 - BROADHURST 1 | BROADHURST 1 | 10980104 | ABS | KS | KEARNY | 1509300565 | Operated |
| 1098.111 - BROADHURST 1-3 | BROADHURST 1-3 | 10980111 | ABS | KS | KEARNY | 1509321578 | Operated |
| 1098.106 - BROADHURST 2 | BROADHURST 2 | 10980106 | ABS | KS | KEARNY | 1509300571 | Operated |
| 1098.109 - BROADHURST 2-3 | BROADHURST 2-3 | 10980109 | ABS | KS | KEARNY | 1509320048 | Operated |
| 1098.112 - BROADHURST 2-4 | BROADHURST 2-4 | 10980112 | ABS | KS | KEARNY | 1509321568 | Operated |
| 1098.107 - BROADHURST 3 | BROADHURST 3 | 10980107 | ABS | KS | KEARNY | 1509300573 | Operated |
| 1098.110 - BROADHURST 3-4 | BROADHURST 3-4 | 10980110 | ABS | KS | KEARNY | 1509320041 | Operated |
| 1098.113 - BROADHURST 3UN6 | BROADHURST 3UN6 | 10980113 | ABS | KS | KEARNY | 1509321528 | Operated |
| 1098.108 - BROADHURST 4 | BROADHURST 4 | 10980108 | ABS | KS | KEARNY | 1509300563 | Operated |
| 1098.114 - BROADHURST 4UN6 | BROADHURST 4UN6 | 10980114 | ABS | KS | KEARNY | 1509321562 | Operated |
| 1179.254 - BRONK 2HI | BRONK 2HI | 11790254 | ABS | KS | KEARNY | 1509321320 | Operated |
| 2024.039 - Hubbell 1 | Hubbell 1 | 20240039 | ABS | KS | KEARNY | 1509300366 | NonOp |
| 1179.274 - BROWN, E.A. 2 | BROWN, E.A. 2 | 11790274 | ABS | KS | KEARNY | 1509320282 | Operated |
| 1179.275 - BROWN, E.A. 3HI | BROWN, E.A. 3HI | 11790275 | ABS | KS | KEARNY | 1509321270 | Operated |
| 1179.280 - BURDEN A1 | BURDEN A1 | 11790280 | ABS | KS | KEARNY | 1509300607 | Operated |
| 1179.281 - BURDEN A2 | BURDEN A2 | 11790281 | ABS | KS | KEARNY | 1509320049 | Operated |
| 1179.282 - BURDEN A3HI | BURDEN A3HI | 11790282 | ABS | KS | KEARNY | 1509321088 | Operated |
| 1100.047 - CAMPBELL 'A' 1-I | CAMPBELL 'A' 1-I | 11000047 | ABS | KS | KEARNY | 1509321266 | Operated |
| 1100.048 - CAMPBELL 'A' 2 | CAMPBELL 'A' 2 | 11000048 | ABS | KS | KEARNY | 1509320020 | Operated |
| 1100.049 - CAMPBELL 'A' 2-I | CAMPBELL 'A' 2-I | 11000049 | ABS | KS | KEARNY | 1509321016 | Operated |
| 1100.050 - CAMPBELL 'A' 3 | CAMPBELL 'A' 3 | 11000050 | ABS | KS | KEARNY | 1509320021 | Operated |
| 1100.051 - CAMPBELL 'A' 3-I | CAMPBELL 'A' 3-I | 11000051 | ABS | KS | KEARNY | 1509321015 | Operated |
| 1100.053 - CAMPBELL 'A' 4HI | CAMPBELL 'A' 4HI | 11000053 | ABS | KS | KEARNY | 1509321021 | Operated |
| 1100.055 - CAMPBELL 'I' 5 | CAMPBELL 'I' 5 | 11000055 | ABS | KS | KEARNY | 1509320959 | Operated |
| 1100.056 - CAMPBELL 'I' 7 | CAMPBELL 'I' 7 | 11000056 | ABS | KS | KEARNY | 1509321028 | Operated |
| 1100.028 - CAMPBELL 1 2R-23 | CAMPBELL 1 2R-23 | 11000028 | ABS | KS | KEARNY | 1509321771 | Operated |
| 1100.024 - CAMPBELL 10 | CAMPBELL 10 | 11000024 | ABS | KS | KEARNY | 1509300292 | Operated |
| 1100.025 - CAMPBELL 10-2 | CAMPBELL 10-2 | 11000025 | ABS | KS | KEARNY | 1509320378 | Operated |
| 1100.026 - CAMPBELL 10-I | CAMPBELL 10-I | 11000026 | ABS | KS | KEARNY | 1509321033 | Operated |
| 1100.029 - CAMPBELL 11-I | CAMPBELL 11-I | 11000029 | ABS | KS | KEARNY | 1509321034 | Operated |
| 1100.031 - CAMPBELL 13 | CAMPBELL 13 | 11000031 | ABS | KS | KEARNY | 1509300452 | Operated |
| 1100.032 - CAMPBELL 13-I | CAMPBELL 13-I | 11000032 | ABS | KS | KEARNY | 1509320962 | Operated |
| 1100.036 - CAMPBELL 5 | CAMPBELL 5 | 11000036 | ABS | KS | KEARNY | 1509300406 | Operated |
| 1100.037 - CAMPBELL 6 | CAMPBELL 6 | 11000037 | ABS | KS | KEARNY | 1509319003 | Operated |
| 1100.038 - CAMPBELL 6 HI | CAMPBELL 6 HI | 11000038 | ABS | KS | KEARNY | 1509320899 | Operated |
| 1100.039 - CAMPBELL 7 | CAMPBELL 7 | 11000039 | ABS | KS | KEARNY | 1509319005 | Operated |
| 1100.041 - CAMPBELL 8 | CAMPBELL 8 | 11000041 | ABS | KS | KEARNY | 1509319006 | Operated |
| 1100.043 - CAMPBELL 9 | CAMPBELL 9 | 11000043 | ABS | KS | KEARNY | 1509300291 | Operated |
| 1100.044 - CAMPBELL 9-I | CAMPBELL 9-I | 11000044 | ABS | KS | KEARNY | 1509321035 | Operated |
| 1100.052 - CAMPBELL A-4 | CAMPBELL A-4 | 11000052 | ABS | KS | KEARNY | 1509320015 | Operated |
| 1179.300 - CAMPBELL B1 | CAMPBELL B1 | 11790300 | ABS | KS | KEARNY | 1509300556 | Operated |
| 1179.302 - CAMPBELL B3HI | CAMPBELL B3HI | 11790302 | ABS | KS | KEARNY | 1509321135 | Operated |
| 1101.071 - CHARLES HOFFMAN | CHARLES HOFFMAN | 11010071 | ABS | KS | KEARNY | 1509320603 | Operated |
| 1101.073 - CLAIR CURRY 4-29 | CLAIR CURRY 4-29 | 11010073 | ABS | KS | KEARNY | 1509321778 | Operated |
| 1179.328 - CLEARY 2 | CLEARY 2 | 11790328 | ABS | KS | KEARNY | 1509320177 | Operated |
| 1179.329 - CLEARY 3HI | CLEARY 3HI | 11790329 | ABS | KS | KEARNY | 1509321309 | Operated |
| 1179.343 - COHEN 1 | COHEN 1 | 11790343 | ABS | KS | KEARNY | 1509300402 | Operated |

| Name | Alternative Well Name | Enertia ID | ABS | State | County | Api Number | Op/NonOp |
|---|---|---|---|---|---|---|---|
| 1179.344 - COHEN 2 | COHEN 2 | 11790344 | ABS | KS | KEARNY | 1509321361 | Operated |
| 1179.347 - COHEN, M. A2 | COHEN, M. A2 | 11790347 | ABS | KS | KEARNY | 1509320170 | Operated |
| 1179.348 - COHEN, M. A3HI | COHEN, M. A3HI | 11790348 | ABS | KS | KEARNY | 1509321301 | Operated |
| 1179.350 - COHEN, M. B2 | COHEN, M. B2 | 11790350 | ABS | KS | KEARNY | 1509320206 | Operated |
| 1179.351 - COHEN, M. B3HI | COHEN, M. B3HI | 11790351 | ABS | KS | KEARNY | 1509321302 | Operated |
| 1179.357 - COHEN, M. D3HI | COHEN, M. D3HI | 11790357 | ABS | KS | KEARNY | 1509321298 | Operated |
| 1092.030 - Collingwood 1 | Collingwood 1 | 10920030 | ABS | KS | KEARNY | 1509300360 | Operated |
| 1092.031 - Collingwood 1A | Collingwood 1A | 10920031 | ABS | KS | KEARNY | 1509320264 | Operated |
| 1092.032 - Collingwood 1B | Collingwood 1B | 10920032 | ABS | KS | KEARNY | 1509321447 | Operated |
| 1179.420 - DALE A1 | DALE A1 | 11790420 | ABS | KS | KEARNY | 1509300334 | Operated |
| 1179.421 - DALE A2 | DALE A2 | 11790421 | ABS | KS | KEARNY | 1509320106 | Operated |
| 1179.422 - DALE A3HI | DALE A3HI | 11790422 | ABS | KS | KEARNY | 1509321154 | Operated |
| 1179.423 - DALE B1 | DALE B1 | 11790423 | ABS | KS | KEARNY | 1509300681 | Operated |
| 1179.424 - DALE B2 | DALE B2 | 11790424 | ABS | KS | KEARNY | 1509320227 | Operated |
| 1179.425 - DALE B3HI | DALE B3HI | 11790425 | ABS | KS | KEARNY | 1509321329 | Operated |
| 1179.427 - DALE C2 | DALE C2 | 11790427 | ABS | KS | KEARNY | 1509320159 | Operated |
| 1179.429 - DALE, V.E. 1 | DALE, V.E. 1 | 11790429 | ABS | KS | KEARNY | 1509300679 | Operated |
| 1179.433 - DAMERELL 2 | DAMERELL 2 | 11790433 | ABS | KS | KEARNY | 1509321353 | Operated |
| 1092.034 - David 1 H | David 1 H | 10920034 | ABS | KS | KEARNY | 1509320760 | Operated |
| 1179.476 - DODGE CITY 3 | DODGE CITY 3 | 11790476 | ABS | KS | KEARNY | 1509321727 | Operated |
| 1179.477 - DOERR A1 | DOERR A1 | 11790477 | ABS | KS | KEARNY | 1509300602 | Operated |
| 1179.478 - DOERR A2 | DOERR A2 | 11790478 | ABS | KS | KEARNY | 1509320052 | Operated |
| 1179.479 - DOERR A3HI | DOERR A3HI | 11790479 | ABS | KS | KEARNY | 1509321213 | Operated |
| 1179.494 - DOYLE A1 | DOYLE A1 | 11790494 | ABS | KS | KEARNY | 1509300622 | Operated |
| 1179.509 - DURHAM 1 | DURHAM 1 | 11790509 | ABS | KS | KEARNY | 1509300648 | Operated |
| 1179.510 - DURHAM 2 | DURHAM 2 | 11790510 | ABS | KS | KEARNY | 1509320303 | Operated |
| 1179.512 - DUVALL, H. 1 | DUVALL, H. 1 | 11790512 | ABS | KS | KEARNY | 1509300714 | Operated |
| 1179.513 - DUVALL, H. 2 | DUVALL, H. 2 | 11790513 | ABS | KS | KEARNY | 1509320285 | Operated |
| 1098.373 - EARLOUGHER 1 | EARLOUGHER 1 | 10980373 | ABS | KS | KEARNY | 1509300533 | Operated |
| 1098.375 - EARLOUGHER 2 | EARLOUGHER 2 | 10980375 | ABS | KS | KEARNY | 1509320058 | Operated |
| 1179.523 - EATINGER 1 | EATINGER 1 | 11790523 | ABS | KS | KEARNY | 1509300644 | Operated |
| 1179.525 - EATINGER 3HI | EATINGER 3HI | 11790525 | ABS | KS | KEARNY | 1509321405 | Operated |
| 1179.531 - EDWARDS B1 | EDWARDS B1 | 11790531 | ABS | KS | KEARNY | 1509300199 | Operated |
| 1092.047 - Ellis 1 H | Ellis 1 H | 10920047 | ABS | KS | KEARNY | 1509320761 | Operated |
| 1092.048 - Ellis 1A | Ellis 1A | 10920048 | ABS | KS | KEARNY | 1509320489 | Operated |
| 1092.049 - Elsie 1 | Elsie 1 | 10920049 | ABS | KS | KEARNY | 1509320675 | Operated |
| 1092.050 - Elsie 1A | Elsie 1A | 10920050 | ABS | KS | KEARNY | 1509320771 | Operated |
| 1092.051 - Elsie 1B | Elsie 1B | 10920051 | ABS | KS | KEARNY | 1509321518 | Operated |
| 1179.540 - EQUAL ROYALTY 1 | EQUAL ROYALTY 1 | 11790540 | ABS | KS | KEARNY | 1509300603 | Operated |
| 1179.541 - EQUAL ROYALTY 2 | EQUAL ROYALTY 2 | 11790541 | ABS | KS | KEARNY | 1509320057 | Operated |
| 1179.542 - EQUAL ROYALTY 3HI | EQUAL ROYALTY 3HI | 11790542 | ABS | KS | KEARNY | 1509321214 | Operated |
| 1179.543 - EQUAL ROYALTY 4 ATU-76 | EQUAL ROYALTY 4 ATU-76 | 11790543 | ABS | KS | KEARNY | 1509321894 | Operated |
| 1179.551 - EVELEIGH A1 | EVELEIGH A1 | 11790551 | ABS | KS | KEARNY | 1509300596 | Operated |
| 1179.552 - EVELEIGH A2 | EVELEIGH A2 | 11790552 | ABS | KS | KEARNY | 1509320069 | Operated |
| 1179.554 - EVELEIGH B1 | EVELEIGH B1 | 11790554 | ABS | KS | KEARNY | 1509338884 | Operated |
| 1179.555 - EVELEIGH B2 | EVELEIGH B2 | 11790555 | ABS | KS | KEARNY | 1509320093 | Operated |
| 1179.556 - EVELEIGH B3HI | EVELEIGH B3HI | 11790556 | ABS | KS | KEARNY | 1509321090 | Operated |
| 1179.563 - FARIS 1 | FARIS 1 | 11790563 | ABS | KS | KEARNY | 1509300182 | Operated |
| 1179.564 - FARIS 2 | FARIS 2 | 11790564 | ABS | KS | KEARNY | 1509320399 | Operated |

| Name | Alternative Well Name | Enertia ID | ABS | State | County | Api Number | Op/NonOp |
|---|---|---|---|---|---|---|---|
| 1179.565 - FARIS 3HI | FARIS 3HI | 11790565 | ABS | KS | KEARNY | 1509321429 | Operated |
| 1179.592 - FED. LD. BANK F1 | FED. LD. BANK F1 | 11790592 | ABS | KS | KEARNY | 1509300341 | Operated |
| 1179.593 - FED. LD. BANK F2 | FED. LD. BANK F2 | 11790593 | ABS | KS | KEARNY | 1509320173 | Operated |
| 1179.594 - FED. LD. BANK F3HI | FED. LD. BANK F3HI | 11790594 | ABS | KS | KEARNY | 1509321315 | Operated |
| 1092.055 - Finkelstein 1 | Finkelstein 1 | 10920055 | ABS | KS | KEARNY | 1509300172 | Operated |
| 1179.620 - FINKELSTEIN, F.M. 1 | FINKELSTEIN, F.M. 1 | 11790620 | ABS | KS | KEARNY | 1509300160 | Operated |
| 1179.622 - FINKELSTEIN, F.M. 3HI | FINKELSTEIN, F.M. 3HI | 11790622 | ABS | KS | KEARNY | 1509321767 | Operated |
| 1179.659 - FOSTER B1 | FOSTER B1 | 11790659 | ABS | KS | KEARNY | 1509300141 | Operated |
| 1179.661 - FOSTER B3HI | FOSTER B3HI | 11790661 | ABS | KS | KEARNY | 1509321344 | Operated |
| 1092.073 - Goering, Joe #1H | Goering, Joe #1H | 10920073 | ABS | KS | KEARNY | 1509320763 | Operated |
| 1092.075 - Goering, Joe 1B | Goering, Joe 1B | 10920075 | ABS | KS | KEARNY | 1509321653 | Operated |
| 1098.495 - GOERTZ A | GOERTZ A | 10980495 | ABS | KS | KEARNY | 1509300566 | Operated |
| 1098.496 - GOERTZ A-2 | GOERTZ A-2 | 10980496 | ABS | KS | KEARNY | 1509320083 | Operated |
| 1098.497 - GOERTZ A1 UTW#3 | GOERTZ A1 UTW#3 | 10980497 | ABS | KS | KEARNY | 1509321483 | Operated |
| 1179.701 - GRABER, JPO 1 | GRABER, JPO 1 | 11790701 | ABS | KS | KEARNY | 1509300089 | Operated |
| 1179.702 - GRABER, JPO 2HI | GRABER, JPO 2HI | 11790702 | ABS | KS | KEARNY | 1509321769 | Operated |
| 1184.076 - GREEN, R.L. 1 V | GREEN, R.L. 1 V | 11840076 | ABS | KS | KEARNY | 1509300647 | Operated |
| 1184.078 - GREEN, R.L. 3 V | GREEN, R.L. 3 V | 11840078 | ABS | KS | KEARNY | 1509321075 | Operated |
| 1098.523 - GROSECLOSE 3 | GROSECLOSE 3 | 10980523 | ABS | KS | KEARNY | 1509321459 | Operated |
| 1179.724 - H.E. JOHNSTON 5 ATU-298 | H.E. JOHNSTON 5 ATU-298 | 11790724 | ABS | KS | KEARNY | 1509321932 | Operated |
| 1184.083 - HAAG UN 1 V | HAAG UN 1 V | 11840083 | ABS | KS | KEARNY | 1509300435 | Operated |
| 1184.084 - HAAG UN 2 V | HAAG UN 2 V | 11840084 | ABS | KS | KEARNY | 1509320269 | Operated |
| 1184.085 - HAAG UN 3 V | HAAG UN 3 V | 11840085 | ABS | KS | KEARNY | 1509320944 | Operated |
| 1179.726 - HAAG, B.E. 2 | HAAG, B.E. 2 | 11790726 | ABS | KS | KEARNY | 1509320424 | Operated |
| 1179.734 - HARBAUGH 2 | HARBAUGH 2 | 11790734 | ABS | KS | KEARNY | 1509320233 | Operated |
| 1179.735 - HARBAUGH 3HI | HARBAUGH 3HI | 11790735 | ABS | KS | KEARNY | 1509321272 | Operated |
| 1179.756 - HEISINGER 1 | HEISINGER 1 | 11790756 | ABS | KS | KEARNY | 1509300685 | Operated |
| 1179.757 - HEISINGER 2 | HEISINGER 2 | 11790757 | ABS | KS | KEARNY | 1509320279 | Operated |
| 1179.778 - HENDERSON 1 | HENDERSON 1 | 11790778 | ABS | KS | KEARNY | 1509300631 | Operated |
| 1179.782 - HERBERS 1 | HERBERS 1 | 11790782 | ABS | KS | KEARNY | 1509300107 | Operated |
| 1179.835 - HILLMAN, J.D. 1 | HILLMAN, J.D. 1 | 11790835 | ABS | KS | KEARNY | 1509300665 | Operated |
| 1179.836 - HILLMAN, J.D. 2 | HILLMAN, J.D. 2 | 11790836 | ABS | KS | KEARNY | 1509320302 | Operated |
| 1179.837 - HILLMAN, J.D. 3HI | HILLMAN, J.D. 3HI | 11790837 | ABS | KS | KEARNY | 1509321137 | Operated |
| 2022.002 - Longwood 1-2 | Longwood 1-2 | 20220002 | ABS | KS | KEARNY | 1509321220 | NonOp |
| 1092.093 - Hoover 1A | Hoover 1A | 10920093 | ABS | KS | KEARNY | 1509320266 | Operated |
| 1092.095 - Hoover 2 | Hoover 2 | 10920095 | ABS | KS | KEARNY | 1509320680 | Operated |
| 1179.871 - HOOVER 2HI | HOOVER 2HI | 11790871 | ABS | KS | KEARNY | 1509321358 | Operated |
| 1101.179 - HUGOTON USA 2 | HUGOTON USA 2 | 11010179 | ABS | KS | KEARNY | 1509320590 | Operated |
| 1179.906 - JAMES 2 | JAMES 2 | 11790906 | ABS | KS | KEARNY | 1509320113 | Operated |
| 1179.907 - JAMES 3HI | JAMES 3HI | 11790907 | ABS | KS | KEARNY | 1509321232 | Operated |
| 1180.260 - MENN, G. B2 | MENN, G. B2 | 11791259 | ABS | KS | KEARNY | 1509320532 | Operated |
| 1092.106 - Johnson 1B | Johnson 1B | 10920106 | ABS | KS | KEARNY | 1509321373 | Operated |
| 1092.108 - Johnson 2A | Johnson 2A | 10920108 | ABS | KS | KEARNY | 1509320091 | Operated |
| 1092.111 - JOHNSON 3-B | JOHNSON 3-B | 10920111 | ABS | KS | KEARNY | 1509321215 | Operated |
| 1092.113 - Johnson 4A | Johnson 4A | 10920113 | ABS | KS | KEARNY | 1509320092 | Operated |
| 1179.940 - JOHNSON E1 | JOHNSON E1 | 11790940 | ABS | KS | KEARNY | 1509300696 | Operated |
| 1179.941 - JOHNSON E2 | JOHNSON E2 | 11790941 | ABS | KS | KEARNY | 1509320320 | Operated |
| 1179.944 - JOHNSON F2 | JOHNSON F2 | 11790944 | ABS | KS | KEARNY | 1509320321 | Operated |
| 1179.949 - JOHNSTON, H.E. 2 | JOHNSTON, H.E. 2 | 11790949 | ABS | KS | KEARNY | 1509310005 | Operated |

| Name | Alternative Well Name | Enertia ID | ABS | State | County | Api Number | Op/NonOp |
|---|---|---|---|---|---|---|---|
| 1098.666 - JURY 'A' 1 | JURY 'A' 1 | 10980666 | ABS | KS | KEARNY | 1509300611 | Operated |
| 1098.670 - JURY A1 UNT #3 | JURY A1 UNT #3 | 10980670 | ABS | KS | KEARNY | 1509321069 | Operated |
| 1098.669 - JURY UNIT 'A' 1-2 | JURY UNIT 'A' 1-2 | 10980669 | ABS | KS | KEARNY | 1509320073 | Operated |
| 1180.022 - KIISTNER B1 | KIISTNER B1 | 11791022 | ABS | KS | KEARNY | 1509300601 | Operated |
| 1180.024 - KIISTNER B3HI | KIISTNER B3HI | 11791024 | ABS | KS | KEARNY | 1509321212 | Operated |
| 1180.039 - KLEEMAN A1 | KLEEMAN A1 | 11791039 | ABS | KS | KEARNY | 1509300146 | Operated |
| 1180.040 - KLEEMAN A2 | KLEEMAN A2 | 11791040 | ABS | KS | KEARNY | 1509320515 | Operated |
| 1180.041 - KLEEMAN A3HI | KLEEMAN A3HI | 11791041 | ABS | KS | KEARNY | 1509321260 | Operated |
| 1180.045 - KLEEMAN D1 | KLEEMAN D1 | 11791045 | ABS | KS | KEARNY | 1509300123 | Operated |
| 1180.046 - KLEEMAN D3HI | KLEEMAN D3HI | 11791046 | ABS | KS | KEARNY | 1509321321 | Operated |
| 1180.047 - KLEEMAN D4 | KLEEMAN D4 | 11791047 | ABS | KS | KEARNY | 1509321701 | Operated |
| 1184.122 - KLEEMAN, E.L. 1 V | KLEEMAN, E.L. 1 V | 11840122 | ABS | KS | KEARNY | 1509300124 | Operated |
| 1184.124 - KLEEMAN, E.L. 4 V | KLEEMAN, E.L. 4 V | 11840124 | ABS | KS | KEARNY | 1509321456 | Operated |
| 1180.061 - KREHBIEL 1 | KREHBIEL 1 | 11791061 | ABS | KS | KEARNY | 1509300657 | Operated |
| 1100.103 - KRIETE 1-1 | KRIETE 1-1 | 11000103 | ABS | KS | KEARNY | 1509321056 | Operated |
| 1180.070 - KROPP, V.G. 2 | KROPP, V.G. 2 | 11791070 | ABS | KS | KEARNY | 1509320392 | Operated |
| 1180.071 - KROPP, V.G. 3HI | KROPP, V.G. 3HI | 11791071 | ABS | KS | KEARNY | 1509321269 | Operated |
| 1180.072 - KURZ A1 | KURZ A1 | 11791072 | ABS | KS | KEARNY | 1509300668 | Operated |
| 1098.750 - LEE #3 UNIT #5 | LEE #3 UNIT #5 | 10980750 | ABS | KS | KEARNY | 1509321434 | Operated |
| 1098.755 - LEE #6 UT W#8 | LEE #6 UT W#8 | 10980755 | ABS | KS | KEARNY | 1509321527 | Operated |
| 1100.128 - LEE 13 | LEE 13 | 11000128 | ABS | KS | KEARNY | 1509300516 | Operated |
| 1100.130 - LEE 13-I | LEE 13-I | 11000130 | ABS | KS | KEARNY | 1509321013 | Operated |
| 1098.740 - LEE 2 | LEE 2 | 10980740 | ABS | KS | KEARNY | 1509300043 | Operated |
| 1098.741 - LEE 3 | LEE 3 | 10980741 | ABS | KS | KEARNY | 1509300520 | Operated |
| 1098.742 - LEE 4 | LEE 4 | 10980742 | ABS | KS | KEARNY | 1509300530 | Operated |
| 1098.744 - LEE 6 | LEE 6 | 10980744 | ABS | KS | KEARNY | 1509300562 | Operated |
| 1098.751 - LEE U4 W5 | LEE U4 W5 | 10980751 | ABS | KS | KEARNY | 1509321394 | Operated |
| 1098.748 - LEE UNIT 2-4 | LEE UNIT 2-4 | 10980748 | ABS | KS | KEARNY | 1509320914 | Operated |
| 1098.752 - LEE UNIT 5-6 | LEE UNIT 5-6 | 10980752 | ABS | KS | KEARNY | 1509320097 | Operated |
| 1098.753 - LEE UNIT 5-7 | LEE UNIT 5-7 | 10980753 | ABS | KS | KEARNY | 1509321393 | Operated |
| 1098.754 - LEE UNIT 6-7 | LEE UNIT 6-7 | 10980754 | ABS | KS | KEARNY | 1509320060 | Operated |
| 1180.109 - LOEPPKE 1 | LOEPPKE 1 | 11791108 | ABS | KS | KEARNY | 1509300186 | Operated |
| 1180.111 - LOEPPKE 3HI | LOEPPKE 3HI | 11791110 | ABS | KS | KEARNY | 1509321267 | Operated |
| 1180.115 - LOHMAN 2HI | LOHMAN 2HI | 11791114 | ABS | KS | KEARNY | 1509321268 | Operated |
| 1180.149 - M E SHAFFER 4 ATU-184 | M E SHAFFER 4 ATU-184 | 11791148 | ABS | KS | KEARNY | 1509321931 | Operated |
| 1180.150 - MADDUX A 1 | MADDUX A 1 | 11791149 | ABS | KS | KEARNY | 1509300090 | Operated |
| 1180.151 - MADDUX A2 HI | MADDUX A2 HI | 11791150 | ABS | KS | KEARNY | 1509321760 | Operated |
| 1180.153 - MADDUX B3 | MADDUX B3 | 11791152 | ABS | KS | KEARNY | 1509321715 | Operated |
| 1180.155 - MADDUX, L.A. 1 | MADDUX, L.A. 1 | 11791154 | ABS | KS | KEARNY | 1509300102 | Operated |
| 1180.156 - MADDUX, L.A. 2HI | MADDUX, L.A. 2HI | 11791155 | ABS | KS | KEARNY | 1509321326 | Operated |
| 1181.086 - MARTIN A1 | MARTIN A1 | 11792085 | ABS | KS | KEARNY | 1509300401 | Operated |
| 1181.087 - MARTIN A2HI | MARTIN A2HI | 11792086 | ABS | KS | KEARNY | 1509321360 | Operated |
| 1180.176 - MARTIN B2 | MARTIN B2 | 11791175 | ABS | KS | KEARNY | 1509320109 | Operated |
| 1180.177 - MARTIN B3HI | MARTIN B3HI | 11791176 | ABS | KS | KEARNY | 1509321236 | Operated |
| 1180.178 - MARTIN C2HI | MARTIN C2HI | 11791177 | ABS | KS | KEARNY | 1509321439 | Operated |
| 1180.180 - MARTIN, O.V. 2 | MARTIN, O.V. 2 | 11791179 | ABS | KS | KEARNY | 1509320133 | Operated |
| 1180.181 - MARTIN, O.V. 3HI | MARTIN, O.V. 3HI | 11791180 | ABS | KS | KEARNY | 1509321235 | Operated |
| 1100.211 - MASONIC HM 9 | MASONIC HM 9 | 11000211 | ABS | KS | KEARNY | 1509300469 | Operated |
| 1100.193 - MASONIC HOME 1 | MASONIC HOME 1 | 11000193 | ABS | KS | KEARNY | 1509300500 | Operated |

| Name | Alternative Well Name | Enertia ID | ABS | State | County | Api Number | Op/NonOp |
|---|---|---|---|---|---|---|---|
| 1100.195 - MASONIC HOME 2 | MASONIC HOME 2 | 11000195 | ABS | KS | KEARNY | 1509300468 | Operated |
| 1100.196 - MASONIC HOME 2-I | MASONIC HOME 2-I | 11000196 | ABS | KS | KEARNY | 1509321264 | Operated |
| 1100.199 - MASONIC HOME 3-I | MASONIC HOME 3-I | 11000199 | ABS | KS | KEARNY | 1509321055 | Operated |
| 1100.206 - MASONIC HOME 7 | MASONIC HOME 7 | 11000206 | ABS | KS | KEARNY | 1509300503 | Operated |
| 1100.207 - MASONIC HOME 7-2 | MASONIC HOME 7-2 | 11000207 | ABS | KS | KEARNY | 1509320376 | Operated |
| 1100.208 - MASONIC HOME 7-I | MASONIC HOME 7-I | 11000208 | ABS | KS | KEARNY | 1509321030 | Operated |
| 1100.212 - MASONIC HOME 9-I | MASONIC HOME 9-I | 11000212 | ABS | KS | KEARNY | 1509321274 | Operated |
| 1100.198 - MASONICH3-2R-36 | MASONICH3-2R-36 | 11000198 | ABS | KS | KEARNY | 1509321773 | Operated |
| 1100.201 - MASONICH4-2R-35 | MASONICH4-2R-35 | 11000201 | ABS | KS | KEARNY | 1509321772 | Operated |
| 1092.131 - Massingale 1A | Massingale 1A | 10920131 | ABS | KS | KEARNY | 1509320746 | Operated |
| 1180.203 - MAY BEATY D-4 ATU-342 | MAY BEATY D-4 ATU-342 | 11791202 | ABS | KS | KEARNY | 1509321914 | Operated |
| 1180.207 - MCBURNEY 1 | MCBURNEY 1 | 11791206 | ABS | KS | KEARNY | 1509300674 | Operated |
| 1180.208 - MCBURNEY 2 | MCBURNEY 2 | 11791207 | ABS | KS | KEARNY | 1509320286 | Operated |
| 1180.209 - MCBURNEY 3HI | MCBURNEY 3HI | 11791208 | ABS | KS | KEARNY | 1509321134 | Operated |
| 1180.213 - MCCLURE 1 | MCCLURE 1 | 11791212 | ABS | KS | KEARNY | 1509300145 | Operated |
| 1180.214 - MCCLURE 2 | MCCLURE 2 | 11791213 | ABS | KS | KEARNY | 1509320516 | Operated |
| 1180.215 - MCCLURE 3HI | MCCLURE 3HI | 11791214 | ABS | KS | KEARNY | 1509321261 | Operated |
| 1180.217 - MCCORMICK 3HI | MCCORMICK 3HI | 11791216 | ABS | KS | KEARNY | 1509321332 | Operated |
| 1100.215 - MCCUE 1 | MCCUE 1 | 11000215 | ABS | KS | KEARNY | 1509300300 | Operated |
| 1100.216 - MCCUE 1-2 | MCCUE 1-2 | 11000216 | ABS | KS | KEARNY | 1509320374 | Operated |
| 1100.217 - MCCUE 1-I | MCCUE 1-I | 11000217 | ABS | KS | KEARNY | 1509320869 | Operated |
| 1100.218 - MCCUE 2 | MCCUE 2 | 11000218 | ABS | KS | KEARNY | 1509300310 | Operated |
| 1100.219 - MCCUE 2-2 | MCCUE 2-2 | 11000219 | ABS | KS | KEARNY | 1509320331 | Operated |
| 1100.220 - MCCUE 2-I | MCCUE 2-I | 11000220 | ABS | KS | KEARNY | 1509320937 | Operated |
| 1180.230 - MCDOWELL 2 | MCDOWELL 2 | 11791229 | ABS | KS | KEARNY | 1509320151 | Operated |
| 1180.231 - MCDOWELL 3HI | MCDOWELL 3HI | 11791230 | ABS | KS | KEARNY | 1509321063 | Operated |
| 1100.225 - MCKEY 'I' 1 | MCKEY 'I' 1 | 11000225 | ABS | KS | KEARNY | 1509321057 | Operated |
| 1100.224 - MCKEY 1 | MCKEY 1 | 11000224 | ABS | KS | KEARNY | 1509300422 | Operated |
| 1180.241 - MCKINNEY B2 | MCKINNEY B2 | 11791240 | ABS | KS | KEARNY | 1509320098 | Operated |
| 1180.242 - MCKINNEY B3HI | MCKINNEY B3HI | 11791241 | ABS | KS | KEARNY | 1509321242 | Operated |
| 1180.246 - MCMICHAEL A1 | MCMICHAEL A1 | 11791245 | ABS | KS | KEARNY | 1509300600 | Operated |
| 1180.250 - MCMICHAEL B1 | MCMICHAEL B1 | 11791249 | ABS | KS | KEARNY | 1509300599 | Operated |
| 1180.251 - MCMICHAEL B2 | MCMICHAEL B2 | 11791250 | ABS | KS | KEARNY | 1509320067 | Operated |
| 1180.256 - MENN, G. A1 | MENN, G. A1 | 11791255 | ABS | KS | KEARNY | 1509300128 | Operated |
| 1180.259 - MENN, G. B1 | MENN, G. B1 | 11791258 | ABS | KS | KEARNY | 1509300125 | Operated |
| 1180.261 - MENN, G. B3HI | MENN, G. B3HI | 11791260 | ABS | KS | KEARNY | 1509321278 | Operated |
| 1100.238 - MILLER 1 | MILLER 1 | 11000238 | ABS | KS | KEARNY | 1509300308 | Operated |
| 1100.241 - MILLER 1-1A-X | MILLER 1-1A-X | 11000241 | ABS | KS | KEARNY | 1509320976 | Operated |
| 1100.240 - MILLER 1-3-9 | MILLER 1-3-9 | 11000240 | ABS | KS | KEARNY | 1509321814 | Operated |
| 1180.278 - MILLER B2 | MILLER B2 | 11791277 | ABS | KS | KEARNY | 1509300069 | Operated |
| 1181.098 - MILLS 1 | MILLS 1 | 11792097 | ABS | KS | KEARNY | 1506700721 | Operated |
| 1180.288 - MOLITORIS 1 | MOLITORIS 1 | 11791287 | ABS | KS | KEARNY | 1509300661 | Operated |
| 1180.289 - MOLITORIS 2 | MOLITORIS 2 | 11791288 | ABS | KS | KEARNY | 1509320298 | Operated |
| 1180.290 - MOLITORIS 3HI | MOLITORIS 3HI | 11791289 | ABS | KS | KEARNY | 1509321080 | Operated |
| 1180.307 - MOLZ E2HI | MOLZ E2HI | 11791306 | ABS | KS | KEARNY | 1509321355 | Operated |
| 1180.311 - MOLZ, A. A1 | MOLZ, A. A1 | 11791310 | ABS | KS | KEARNY | 1509300072 | Operated |
| 1180.339 - MORRIS A1 | MORRIS A1 | 11791338 | ABS | KS | KEARNY | 1509300118 | Operated |
| 1180.340 - MORRIS A2HI | MORRIS A2HI | 11791339 | ABS | KS | KEARNY | 1509321719 | Operated |
| 1180.341 - MORRIS, R.G. 1 | MORRIS, R.G. 1 | 11791340 | ABS | KS | KEARNY | 1509300148 | Operated |

| Name | Alternative Well Name | Enertia ID | ABS | State | County | Api Number | Op/NonOp |
|---|---|---|---|---|---|---|---|
| 1180.342 - MORRIS, R.G. 2 | MORRIS, R.G. 2 | 11791341 | ABS | KS | KEARNY | 1509321363 | Operated |
| 1180.343 - MORRIS, R.G. 3 | MORRIS, R.G. 3 | 11791342 | ABS | KS | KEARNY | 1509321359 | Operated |
| 1180.345 - MOSER A2 | MOSER A2 | 11791344 | ABS | KS | KEARNY | 1509320318 | Operated |
| 1180.348 - MOSER B2 | MOSER B2 | 11791347 | ABS | KS | KEARNY | 1509320390 | Operated |
| 1180.349 - MOSER B3HI | MOSER B3HI | 11791348 | ABS | KS | KEARNY | 1509321045 | Operated |
| 1180.350 - MOSER C1 | MOSER C1 | 11791349 | ABS | KS | KEARNY | 1509300663 | Operated |
| 1180.351 - MOSER C2 | MOSER C2 | 11791350 | ABS | KS | KEARNY | 1509320299 | Operated |
| 1180.373 - NEFF C-4 ATU-282 | NEFF C-4 ATU-282 | 11791372 | ABS | KS | KEARNY | 1509321906 | Operated |
| 1180.370 - NEFF C1 | NEFF C1 | 11791369 | ABS | KS | KEARNY | 1509300605 | Operated |
| 1180.371 - NEFF C2 | NEFF C2 | 11791370 | ABS | KS | KEARNY | 1509320045 | Operated |
| 1181.089 - NUSS A1 | NUSS A1 | 11792088 | ABS | KS | KEARNY | 1509300414 | Operated |
| 1181.091 - NUSS A3 | NUSS A3 | 11792090 | ABS | KS | KEARNY | 1509321739 | Operated |
| 1181.092 - NUSS B1 | NUSS B1 | 11792091 | ABS | KS | KEARNY | 1509300415 | Operated |
| 1181.093 - NUSS B2HI | NUSS B2HI | 11792092 | ABS | KS | KEARNY | 1509321001 | Operated |
| 1181.094 - NUSS B4 | NUSS B4 | 11792093 | ABS | KS | KEARNY | 1509321716 | Operated |
| 1092.152 - Olga 1A | Olga 1A | 10920152 | ABS | KS | KEARNY | 1509320574 | Operated |
| 1101.281 - ORRA DEAN #4 | ORRA DEAN #4 | 11010281 | ABS | KS | KEARNY | 1509321536 | Operated |
| 1092.157 - Pemberton 1 | Pemberton 1 | 10920157 | ABS | KS | KEARNY | 1509300638 | Operated |
| 1092.159 - Pemberton 1B | Pemberton 1B | 10920159 | ABS | KS | KEARNY | 1509321445 | Operated |
| 1092.167 - Pilon 1A | Pilon 1A | 10920167 | ABS | KS | KEARNY | 1509320770 | Operated |
| 1092.170 - Plummer 1A | Plummer 1A | 10920170 | ABS | KS | KEARNY | 1509320404 | Operated |
| 1180.469 - PRAFCKE 1 | PRAFCKE 1 | 11791468 | ABS | KS | KEARNY | 1509300180 | Operated |
| 1180.470 - PRAFCKE 3HI | PRAFCKE 3HI | 11791469 | ABS | KS | KEARNY | 1509321276 | Operated |
| 1180.471 - PRICE A1 | PRICE A1 | 11791470 | ABS | KS | KEARNY | 1509300592 | Operated |
| 1180.472 - PRICE A2 | PRICE A2 | 11791471 | ABS | KS | KEARNY | 1509320070 | Operated |
| 1180.473 - PRICE A3HI | PRICE A3HI | 11791472 | ABS | KS | KEARNY | 1509321207 | Operated |
| 2033.403 - ORR 001 | ORR 001 | 20330403 | ABS | KS | KEARNY | 1509300419 | NonOp |
| 1100.263 - RAMSEY 1 | RAMSEY 1 | 11000263 | ABS | KS | KEARNY | 1509300515 | Operated |
| 1100.264 - RAMSEY 1-2 | RAMSEY 1-2 | 11000264 | ABS | KS | KEARNY | 1509320217 | Operated |
| 1184.156 - RATZLAFF, D. B 1 V | RATZLAFF, D. B 1 V | 11840156 | ABS | KS | KEARNY | 1509300139 | Operated |
| 1180.519 - REXROAD 3HI | REXROAD 3HI | 11791518 | ABS | KS | KEARNY | 1509321209 | Operated |
| 1184.165 - ROBRAHN, E.E. 1 V | ROBRAHN, E.E. 1 V | 11840165 | ABS | KS | KEARNY | 1509300671 | Operated |
| 1184.166 - ROBRAHN, E.E. 2 V | ROBRAHN, E.E. 2 V | 11840166 | ABS | KS | KEARNY | 1509320273 | Operated |
| 1184.167 - ROBRAHN, E.E. 3 V | ROBRAHN, E.E. 3 V | 11840167 | ABS | KS | KEARNY | 1509321076 | Operated |
| 1100.275 - RODERICK 'I' 1 | RODERICK 'I' 1 | 11000275 | ABS | KS | KEARNY | 1509320873 | Operated |
| 1100.273 - RODERICK 3 | RODERICK 3 | 11000273 | ABS | KS | KEARNY | 1509300726 | Operated |
| 1180.541 - ROHLMAN B2 | ROHLMAN B2 | 11791540 | ABS | KS | KEARNY | 1509320702 | Operated |
| 1180.542 - ROHLMAN B3HI | ROHLMAN B3HI | 11791541 | ABS | KS | KEARNY | 1509321764 | Operated |
| 1100.279 - ROONEY 6 | ROONEY 6 | 11000279 | ABS | KS | KEARNY | 1509300215 | Operated |
| 1180.544 - ROSENER 2HI | ROSENER 2HI | 11791543 | ABS | KS | KEARNY | 1509321440 | Operated |
| 1099.054 - ROWE #1 UT W#3 | ROWE #1 UT W#3 | 10981053 | ABS | KS | KEARNY | 1509321477 | Operated |
| 1099.052 - ROWE 1 | ROWE 1 | 10981051 | ABS | KS | KEARNY | 1509300572 | Operated |
| 1099.053 - ROWE 1-2 | ROWE 1-2 | 10981052 | ABS | KS | KEARNY | 1509320040 | Operated |
| 1180.545 - RT BEATY 4 ATU-99 | RT BEATY 4 ATU-99 | 11791544 | ABS | KS | KEARNY | 1509321890 | Operated |
| 1100.283 - SALYER 1 | SALYER 1 | 11000283 | ABS | KS | KEARNY | 1509300183 | Operated |
| 1092.184 - Sauer 1 | Sauer 1 | 10920184 | ABS | KS | KEARNY | 1509300175 | Operated |
| 1100.284 - SAUER 1-27 | SAUER 1-27 | 11000284 | ABS | KS | KEARNY | 1509300177 | Operated |
| 1092.185 - Sauer 1A | Sauer 1A | 10920185 | ABS | KS | KEARNY | 1509320329 | Operated |
| 1092.186 - Sauer 1B | Sauer 1B | 10920186 | ABS | KS | KEARNY | 1509321443 | Operated |

| Name | Alternative Well Name | Enertia ID | ABS | State | County | Api Number | Op/NonOp |
|---|---|---|---|---|---|---|---|
| 1180.582 - SCHULZ B1 | SCHULZ B1 | 11791581 | ABS | KS | KEARNY | 1509300114 | Operated |
| 1180.583 - SCHULZ B2HI | SCHULZ B2HI | 11791582 | ABS | KS | KEARNY | 1509321352 | Operated |
| 1180.603 - SEIBERT 3HI | SEIBERT 3HI | 11791602 | ABS | KS | KEARNY | 1509321322 | Operated |
| 1180.604 - SEIBERT 4 | SEIBERT 4 | 11791603 | ABS | KS | KEARNY | 1509321761 | Operated |
| 1180.606 - SEITZ 3HI | SEITZ 3HI | 11791605 | ABS | KS | KEARNY | 1509321210 | Operated |
| 1180.609 - SEITZ GAS UNIT 2 | SEITZ GAS UNIT 2 | 11791608 | ABS | KS | KEARNY | 1509320064 | Operated |
| 1180.622 - SEWELL 1 | SEWELL 1 | 11791621 | ABS | KS | KEARNY | 1509300130 | Operated |
| 1180.623 - SEWELL 2 | SEWELL 2 | 11791622 | ABS | KS | KEARNY | 1509320542 | Operated |
| 1180.624 - SEWELL 3HI | SEWELL 3HI | 11791623 | ABS | KS | KEARNY | 1509321357 | Operated |
| 1180.631 - SHAFFER B-4 ATU-283 | SHAFFER B-4 ATU-283 | 11791630 | ABS | KS | KEARNY | 1509321907 | Operated |
| 1180.628 - SHAFFER B1 | SHAFFER B1 | 11791627 | ABS | KS | KEARNY | 1509300606 | Operated |
| 1180.629 - SHAFFER B2 | SHAFFER B2 | 11791628 | ABS | KS | KEARNY | 1509320050 | Operated |
| 1180.630 - SHAFFER B3HI | SHAFFER B3HI | 11791629 | ABS | KS | KEARNY | 1509321086 | Operated |
| 1180.632 - SHAFFER, M.E. 1 | SHAFFER, M.E. 1 | 11791631 | ABS | KS | KEARNY | 1509300604 | Operated |
| 1180.633 - SHAFFER, M.E. 2 | SHAFFER, M.E. 2 | 11791632 | ABS | KS | KEARNY | 1509320039 | Operated |
| 1100.293 - SINGLETON 1 | SINGLETON 1 | 11000293 | ABS | KS | KEARNY | 1509300418 | Operated |
| 1100.294 - SINGLETON 1-I | SINGLETON 1-I | 11000294 | ABS | KS | KEARNY | 1509320983 | Operated |
| 1180.688 - SMITH, J.M. 1 | SMITH, J.M. 1 | 11791687 | ABS | KS | KEARNY | 1509300673 | Operated |
| 1180.689 - SMITH, J.M. 2 | SMITH, J.M. 2 | 11791688 | ABS | KS | KEARNY | 1509320244 | Operated |
| 1180.690 - SMITH, J.M. 3HI | SMITH, J.M. 3HI | 11791689 | ABS | KS | KEARNY | 1509321133 | Operated |
| 1180.692 - SNIDER A2HI | SNIDER A2HI | 11791691 | ABS | KS | KEARNY | 1509321351 | Operated |
| 1180.708 - SPENCER 3HI | SPENCER 3HI | 11791707 | ABS | KS | KEARNY | 1509321233 | Operated |
| 1180.716 - STALLMAN A2 | STALLMAN A2 | 11791715 | ABS | KS | KEARNY | 1509300174 | Operated |
| 1180.718 - STALLMAN A4HI | STALLMAN A4HI | 11791717 | ABS | KS | KEARNY | 1509321345 | Operated |
| 1180.719 - STALLMAN B1 | STALLMAN B1 | 11791718 | ABS | KS | KEARNY | 1509300142 | Operated |
| 1180.720 - STALLMAN B2 | STALLMAN B2 | 11791719 | ABS | KS | KEARNY | 1509320521 | Operated |
| 1180.721 - STALLMAN B3HI | STALLMAN B3HI | 11791720 | ABS | KS | KEARNY | 1509321733 | Operated |
| 1180.734 - STUCKY A1 | STUCKY A1 | 11791733 | ABS | KS | KEARNY | 1509300126 | Operated |
| 1180.735 - STUCKY A3 | STUCKY A3 | 11791734 | ABS | KS | KEARNY | 1509320568 | Operated |
| 1180.736 - STUCKY A4HI | STUCKY A4HI | 11791735 | ABS | KS | KEARNY | 1509321346 | Operated |
| 1099.150 - SUMMERS #1UTW#3 | SUMMERS #1UTW#3 | 10981149 | ABS | KS | KEARNY | 1509321476 | Operated |
| 1099.149 - SUMMERS 1-2 | SUMMERS 1-2 | 10981148 | ABS | KS | KEARNY | 1509320042 | Operated |
| 1099.156 - TATE 1-2 | TATE 1-2 | 10981155 | ABS | KS | KEARNY | 1509320089 | Operated |
| 1092.214 - TATE 1-A | TATE 1-A | 10920214 | ABS | KS | KEARNY | 1509320208 | Operated |
| 1100.305 - TATE 4-1 | TATE 4-1 | 11000305 | ABS | KS | KEARNY | 1509320911 | Operated |
| 1100.306 - TATE 5 | TATE 5 | 11000306 | ABS | KS | KEARNY | 1509300513 | Operated |
| 1100.314 - TATE 8-I | TATE 8-I | 11000314 | ABS | KS | KEARNY | 1509320909 | Operated |
| 1100.315 - TATE 9 | TATE 9 | 11000315 | ABS | KS | KEARNY | 1509300528 | Operated |
| 1100.317 - TATE 9-3-27R | TATE 9-3-27R | 11000317 | ABS | KS | KEARNY | 1509321820 | Operated |
| 1100.318 - TATE 9-I | TATE 9-I | 11000318 | ABS | KS | KEARNY | 1509321032 | Operated |
| 1180.775 - TATE A1 | TATE A1 | 11791774 | ABS | KS | KEARNY | 1509300701 | Operated |
| 1180.776 - TATE A2 | TATE A2 | 11791775 | ABS | KS | KEARNY | 1509320152 | Operated |
| 1180.777 - TATE A3HI | TATE A3HI | 11791776 | ABS | KS | KEARNY | 1509321127 | Operated |
| 1180.778 - TATE B1 | TATE B1 | 11791777 | ABS | KS | KEARNY | 1509300617 | Operated |
| 1099.157 - TATE UNIT #1 #3 | TATE UNIT #1 #3 | 10981156 | ABS | KS | KEARNY | 1509321387 | Operated |
| 1101.334 - TATE USA 2 | TATE USA 2 | 11010334 | ABS | KS | KEARNY | 1509320607 | Operated |
| 1101.346 - TATE-PUYEAR 1 | TATE-PUYEAR 1 | 11010346 | ABS | KS | KEARNY | 1509320695 | Operated |
| 1180.786 - THOMAS A3HI | THOMAS A3HI | 11791785 | ABS | KS | KEARNY | 1509321105 | Operated |
| 1180.787 - THOMAS A4 | THOMAS A4 | 11791786 | ABS | KS | KEARNY | 1509321720 | Operated |

| Name | Alternative Well Name | Enertia ID | ABS | State | County | Api Number | Op/NonOp |
|---|---|---|---|---|---|---|---|
| 1180.790 - THOMAS B3 | THOMAS B3 | 11791789 | ABS | KS | KEARNY | 1509321680 | Operated |
| 1180.794 - THORNE 1 | THORNE 1 | 11791793 | ABS | KS | KEARNY | 1509300138 | Operated |
| 1180.795 - THORNE 2HI | THORNE 2HI | 11791794 | ABS | KS | KEARNY | 1509321263 | Operated |
| 1100.325 - THORPE 1 | THORPE 1 | 11000325 | ABS | KS | KEARNY | 1509300302 | Operated |
| 1099.173 - THORPE 2 | THORPE 2 | 10981172 | ABS | KS | KEARNY | 1509300560 | Operated |
| 1099.177 - THORPE 2-3 | THORPE 2-3 | 10981176 | ABS | KS | KEARNY | 1509320084 | Operated |
| 1180.798 - THORPE B1 | THORPE B1 | 11791797 | ABS | KS | KEARNY | 1509300672 | Operated |
| 1180.799 - THORPE B2 | THORPE B2 | 11791798 | ABS | KS | KEARNY | 1509320281 | Operated |
| 1180.800 - THORPE B3HI | THORPE B3HI | 11791799 | ABS | KS | KEARNY | 1509321271 | Operated |
| 1100.326 - THORPE I 1-3 | THORPE I 1-3 | 11000326 | ABS | KS | KEARNY | 1509320933 | Operated |
| 1099.178 - THORPE U#2 #4 | THORPE U#2 #4 | 10981177 | ABS | KS | KEARNY | 1509321388 | Operated |
| 1099.186 - TOOMBS #1 | TOOMBS #1 | 10981185 | ABS | KS | KEARNY | 1509300010 | Operated |
| 1180.841 - UNDERWOOD 2 | UNDERWOOD 2 | 11791840 | ABS | KS | KEARNY | 1509320394 | Operated |
| 1180.842 - UNDERWOOD 3HI | UNDERWOOD 3HI | 11791841 | ABS | KS | KEARNY | 1509321043 | Operated |
| 1101.358 - USA DEAN 02 | USA DEAN 02 | 11010358 | ABS | KS | KEARNY | 1509320722 | Operated |
| 1101.357 - USA-DEAN 1 UT | USA-DEAN 1 UT | 11010357 | ABS | KS | KEARNY | 1509300277 | Operated |
| 1101.360 - USA-MOORE 1 | USA-MOORE 1 | 11010360 | ABS | KS | KEARNY | 1509300493 | Operated |
| 2024.092 - ROBINSON D 1-5 | ROBINSON D 1-5 | 20240092 | ABS | KS | KEARNY | 1509300304 | NonOp |
| 2024.093 - ROBINSON D 3-5 | ROBINSON D 3-5 | 20240093 | ABS | KS | KEARNY | 1509321365 | NonOp |
| 1099.211 - WAECHTER 'B' 1 | WAECHTER 'B' 1 | 10981210 | ABS | KS | KEARNY | 1509338885 | Operated |
| 1099.218 - WAECHTER #1B #3 | WAECHTER #1B #3 | 10981217 | ABS | KS | KEARNY | 1509321391 | Operated |
| 1099.219 - WAECHTER #1C | WAECHTER #1C | 10981218 | ABS | KS | KEARNY | 1509300568 | Operated |
| 1099.212 - WAECHTER #1D | WAECHTER #1D | 10981211 | ABS | KS | KEARNY | 1509300567 | Operated |
| 1099.222 - WAECHTER 1D#3 | WAECHTER 1D#3 | 10981221 | ABS | KS | KEARNY | 1509321389 | Operated |
| 1099.214 - WAECHTER B-2 | WAECHTER B-2 | 10981213 | ABS | KS | KEARNY | 1509320074 | Operated |
| 1099.215 - WAECHTER D-2 | WAECHTER D-2 | 10981214 | ABS | KS | KEARNY | 1509320085 | Operated |
| 1180.874 - WAECHTER G2 | WAECHTER G2 | 11791873 | ABS | KS | KEARNY | 1509320132 | Operated |
| 1180.879 - WAECHTER I1 | WAECHTER I1 | 11791878 | ABS | KS | KEARNY | 1509300700 | Operated |
| 1180.880 - WAECHTER I2 | WAECHTER I2 | 11791879 | ABS | KS | KEARNY | 1509320182 | Operated |
| 1180.883 - WAECHTER J1 | WAECHTER J1 | 11791882 | ABS | KS | KEARNY | 1509300677 | Operated |
| 1180.884 - WAECHTER J2 | WAECHTER J2 | 11791883 | ABS | KS | KEARNY | 1509320105 | Operated |
| 1180.889 - WAECHTER L1 | WAECHTER L1 | 11791888 | ABS | KS | KEARNY | 1509300444 | Operated |
| 1180.890 - WAECHTER L2 | WAECHTER L2 | 11791889 | ABS | KS | KEARNY | 1509320389 | Operated |
| 1180.891 - WAECHTER L3HI | WAECHTER L3HI | 11791890 | ABS | KS | KEARNY | 1509321079 | Operated |
| 1099.221 - WAECHTER UT C3 | WAECHTER UT C3 | 10981220 | ABS | KS | KEARNY | 1509321453 | Operated |
| 1180.895 - WAECHTER, O. A1 | WAECHTER, O. A1 | 11791894 | ABS | KS | KEARNY | 1509300543 | Operated |
| 1180.897 - WAECHTER, O. A3HI | WAECHTER, O. A3HI | 11791896 | ABS | KS | KEARNY | 1509321118 | Operated |
| 1180.898 - WAECHTER, O. B1 | WAECHTER, O. B1 | 11791897 | ABS | KS | KEARNY | 1509300546 | Operated |
| 1180.901 - WAECHTER, O. C1 | WAECHTER, O. C1 | 11791900 | ABS | KS | KEARNY | 1509300547 | Operated |
| 1180.902 - WAECHTER, O. C2 | WAECHTER, O. C2 | 11791901 | ABS | KS | KEARNY | 1509320128 | Operated |
| 1180.904 - WAECHTER, O. D1 | WAECHTER, O. D1 | 11791903 | ABS | KS | KEARNY | 1509300555 | Operated |
| 1180.905 - WAECHTER, O. D2 | WAECHTER, O. D2 | 11791904 | ABS | KS | KEARNY | 1509320110 | Operated |
| 1180.906 - WAECHTER, O. D3HI | WAECHTER, O. D3HI | 11791905 | ABS | KS | KEARNY | 1509321139 | Operated |
| 1180.908 - WAECHTER, O. E2 | WAECHTER, O. E2 | 11791907 | ABS | KS | KEARNY | 1509320203 | Operated |
| 1180.910 - WAECHTER, O. F1 | WAECHTER, O. F1 | 11791909 | ABS | KS | KEARNY | 1509300557 | Operated |
| 1180.911 - WAECHTER, O. F2 | WAECHTER, O. F2 | 11791910 | ABS | KS | KEARNY | 1509320116 | Operated |
| 1180.912 - WAECHTER, O. F3HI | WAECHTER, O. F3HI | 11791911 | ABS | KS | KEARNY | 1509321082 | Operated |
| 1100.336 - WALTERS 'I' 1 | WALTERS 'I' 1 | 11000336 | ABS | KS | KEARNY | 1509320935 | Operated |
| 1101.402 - WAMPLER-USA UNIT 2 | WAMPLER-USA UNIT 2 | 11010402 | ABS | KS | KEARNY | 1509320725 | Operated |

| Name | Alternative Well Name | Enertia ID | ABS | State | County | Api Number | Op/NonOp |
|---|---|---|---|---|---|---|---|
| 1101.403 - WAMPLER-USA UNIT 3 | WAMPLER-USA UNIT 3 | 11010403 | ABS | KS | KEARNY | 1509321369 | Operated |
| 1180.925 - WARNER 3HI-162638 | WARNER 3HI-162638 | 11791924 | ABS | KS | KEARNY | 1509321237 | Operated |
| 1180.961 - WHITE B2 | WHITE B2 | 11791960 | ABS | KS | KEARNY | 1509320241 | Operated |
| 1180.971 - WHITE F1 | WHITE F1 | 11791970 | ABS | KS | KEARNY | 1509300393 | Operated |
| 1180.973 - WHITE G1 | WHITE G1 | 11791972 | ABS | KS | KEARNY | 1509300106 | Operated |
| 1092.233 - Wiatt 1B | Wiatt 1B | 10920233 | ABS | KS | KEARNY | 1509321515 | Operated |
| 2022.004 - Salyer 1-2 | Salyer 1-2 | 20220004 | ABS | KS | KEARNY | 1509321193 | NonOp |
| 1092.232 - Wiatt, Iman 1A | Wiatt, Iman 1A | 10920232 | ABS | KS | KEARNY | 1509320265 | Operated |
| 1099.251 - WILKE UN1 W#3 | WILKE UN1 W#3 | 10981250 | ABS | KS | KEARNY | 1509321563 | Operated |
| 1180.997 - WILLITS A2 | WILLITS A2 | 11791996 | ABS | KS | KEARNY | 1509320099 | Operated |
| 1180.998 - WILLITS A3HI | WILLITS A3HI | 11791997 | ABS | KS | KEARNY | 1509321238 | Operated |
| 1180.999 - WILLITS, L.B. A2 | WILLITS, L.B. A2 | 11791998 | ABS | KS | KEARNY | 1509320224 | Operated |
| 1181.000 - WILLITS, L.B. A3HI | WILLITS, L.B. A3HI | 11791999 | ABS | KS | KEARNY | 1509321239 | Operated |
| 1181.002 - WILLITS, L.B. B3HI | WILLITS, L.B. B3HI | 11792001 | ABS | KS | KEARNY | 1509321240 | Operated |
| 1181.003 - WILLITS, L.B. B4 | WILLITS, L.B. B4 | 11792002 | ABS | KS | KEARNY | 1509321674 | Operated |
| 1100.034 - CAMPBELL 15 | CAMPBELL 15 | 11000034 | ABS | KS | KEARNY | 1509300293 | Operated |
| 1100.035 - CAMPBELL 15-I | CAMPBELL 15-I | 11000035 | ABS | KS | KEARNY | 1509321065 | Operated |
| 1092.025 - Burnett-Wiatt 1A | Burnett-Wiatt 1A | 10920025 | ABS | KS | KEARNY | 1509320344 | Operated |
| 1092.026 - Burnett-Wiatt 1B | Burnett-Wiatt 1B | 10920026 | ABS | KS | KEARNY | 1509321385 | Operated |
| 1100.300 - TATE 2 | TATE 2 | 11000300 | ABS | KS | KEARNY | 1509300280 | Operated |
| 1100.320 - TATE I 2 | TATE I 2 | 11000320 | ABS | KS | KEARNY | 1509321156 | Operated |
| 1092.195 - Smalley D 1B | Smalley D 1B | 10920195 | ABS | KS | KEARNY | 1509321628 | Operated |
| 1092.136 - Miles 2A | Miles 2A | 10920136 | ABS | KS | KEARNY | 1509320583 | Operated |
| 1092.161 - Pfeister 1A | Pfeister 1A | 10920161 | ABS | KS | KEARNY | 1509320213 | Operated |
| 1092.201 - Strobridge 1 | Strobridge 1 | 10920201 | ABS | KS | KEARNY | 1509300687 | Operated |
| 1183.191 - SHIELDS 1-2 | SHIELDS 1-2 | 11830191 | ABS | KS | KEARNY | 1509321643 | Operated |
| 1183.192 - SHIELDS 2 | SHIELDS 2 | 11830192 | ABS | KS | KEARNY | 1509320685 | Operated |
| 1180.725 - STRAWN 1 | STRAWN 1 | 11791724 | ABS | KS | KEARNY | 1509300707 | Operated |
| 1180.726 - STRAWN 2 | STRAWN 2 | 11791725 | ABS | KS | KEARNY | 1509320222 | Operated |
| 1180.727 - STRAWN 3HI | STRAWN 3HI | 11791726 | ABS | KS | KEARNY | 1509321083 | Operated |
| 1092.004 - APPLEGATE 1 | APPLEGATE 1 | 10920004 | ABS | KS | KEARNY | 1509300699 | Operated |
| 1092.005 - Applegate 1A | Applegate 1A | 10920005 | ABS | KS | KEARNY | 1509320136 | Operated |
| 1092.006 - Applegate 1B | Applegate 1B | 10920006 | ABS | KS | KEARNY | 1509321374 | Operated |
| 1100.033 - CAMPBELL 14 | CAMPBELL 14 | 11000033 | ABS | KS | KEARNY | 1509300283 | Operated |
| 1100.100 - KRIETE 2 | KRIETE 2 | 11000100 | ABS | KS | KEARNY | 1509300265 | Operated |
| 1100.046 - CAMPBELL A 14-IA | CAMPBELL A 14-IA | 11000046 | ABS | KS | KEARNY | 1509320939 | Operated |
| 1100.054 - CAMPBELL I 12 | CAMPBELL I 12 | 11000054 | ABS | KS | KEARNY | 1509321097 | Operated |
| 1092.187 - Smalley 1 | Smalley 1 | 10920187 | ABS | KS | KEARNY | 1509300047 | Operated |
| 1092.189 - Smalley 1B | Smalley 1B | 10920189 | ABS | KS | KEARNY | 1509321520 | Operated |
| 1179.198 - BEYMER D2 | BEYMER D2 | 11790198 | ABS | KS | KEARNY | 1509320229 | Operated |
| 1179.197 - BEYMER D1 | BEYMER D1 | 11790197 | ABS | KS | KEARNY | 1509300747 | Operated |
| 1179.199 - BEYMER D3HI | BEYMER D3HI | 11790199 | ABS | KS | KEARNY | 1509321340 | Operated |
| 1100.327 - THORPE-TATE 1 | THORPE-TATE 1 | 11000327 | ABS | KS | KEARNY | 1509300315 | Operated |
| 1100.328 - THORPE-TATE 1-2 | THORPE-TATE 1-2 | 11000328 | ABS | KS | KEARNY | 1509320179 | Operated |
| 1100.329 - THORPE-TATE 1-I | THORPE-TATE 1-I | 11000329 | ABS | KS | KEARNY | 1509320878 | Operated |
| 1179.683 - GLASER A-4 ATU-77 | GLASER A-4 ATU-77 | 11790683 | ABS | KS | KEARNY | 1509321909 | Operated |
| 1180.803 - THORPE D1 | THORPE D1 | 11791802 | ABS | KS | KEARNY | 1509300137 | Operated |
| 1180.805 - THORPE D3 | THORPE D3 | 11791804 | ABS | KS | KEARNY | 1509321834 | Operated |
| 1180.182 - MARY HETZEL 4 ATU-46 | MARY HETZEL 4 ATU-46 | 11791181 | ABS | KS | KEARNY | 1509321886 | Operated |

| Name | Alternative Well Name | Enertia ID | ABS | State | County | Api Number | Op/NonOp |
|---|---|---|---|---|---|---|---|
| 1180.607 - SEITZ 4 ATU-292 | SEITZ 4 ATU-292 | 11791606 | ABS | KS | KEARNY | 1509321908 | Operated |
| 1100.124 - LEE 12 | LEE 12 | 11000124 | ABS | KS | KEARNY | 1509300510 | Operated |
| 1100.127 - LEE 12-1 | LEE 12-1 | 11000127 | ABS | KS | KEARNY | 1509321008 | Operated |
| 1100.131 - LEE 14 | LEE 14 | 11000131 | ABS | KS | KEARNY | 1509300523 | Operated |
| 1100.132 - LEE 14-2 | LEE 14-2 | 11000132 | ABS | KS | KEARNY | 1509320190 | Operated |
| 1100.133 - LEE 14-I | LEE 14-I | 11000133 | ABS | KS | KEARNY | 1509321054 | Operated |
| 1179.680 - GLASER A1 | GLASER A1 | 11790680 | ABS | KS | KEARNY | 1509300048 | Operated |
| 1179.681 - GLASER A2 | GLASER A2 | 11790681 | ABS | KS | KEARNY | 1509320094 | Operated |
| 1179.682 - GLASER A3HI | GLASER A3HI | 11790682 | ABS | KS | KEARNY | 1509321231 | Operated |
| 1180.415 - OWENS 1 | OWENS 1 | 11791414 | ABS | KS | KEARNY | 1509300693 | Operated |
| 1180.185 - MASON 3HI | MASON 3HI | 11791184 | ABS | KS | KEARNY | 1509321125 | Operated |
| 1181.044 - WISHERD B1 | WISHERD B1 | 11792043 | ABS | KS | KEARNY | 1509300345 | Operated |
| 1180.730 - STROP A3HI | STROP A3HI | 11791729 | ABS | KS | KEARNY | 1509320877 | Operated |
| 1180.732 - STROP B2 | STROP B2 | 11791731 | ABS | KS | KEARNY | 1509320123 | Operated |
| 1181.045 - WISHERD B2 | WISHERD B2 | 11792044 | ABS | KS | KEARNY | 1509320124 | Operated |
| 1181.046 - WISHERD B3HI | WISHERD B3HI | 11792045 | ABS | KS | KEARNY | 1509320876 | Operated |
| 1181.048 - WISHERD C2 | WISHERD C2 | 11792047 | ABS | KS | KEARNY | 1509320166 | Operated |
| 1180.733 - STROP B3HI | STROP B3HI | 11791732 | ABS | KS | KEARNY | 1509321158 | Operated |
| 1180.731 - STROP B1 | STROP B1 | 11791730 | ABS | KS | KEARNY | 1509300335 | Operated |
| 1180.183 - MASON 1 | MASON 1 | 11791182 | ABS | KS | KEARNY | 1509300694 | Operated |
| 1180.184 - MASON 2 | MASON 2 | 11791183 | ABS | KS | KEARNY | 1509320120 | Operated |
| 1180.414 - OWEN 2 | OWEN 2 | 11791413 | ABS | KS | KEARNY | 1509320121 | Operated |
| 1180.416 - OWENS 3HI | OWENS 3HI | 11791415 | ABS | KS | KEARNY | 1509321116 | Operated |
| 1180.728 - STROP A1 | STROP A1 | 11791727 | ABS | KS | KEARNY | 1509300333 | Operated |
| 1180.729 - STROP A2 | STROP A2 | 11791728 | ABS | KS | KEARNY | 1509320165 | Operated |
| 1181.047 - WISHERD C1 | WISHERD C1 | 11792046 | ABS | KS | KEARNY | 1509300324 | Operated |
| 1181.049 - WISHERD C3HI | WISHERD C3HI | 11792048 | ABS | KS | KEARNY | 1509321316 | Operated |
| 1181.042 - WISHERD A2 | WISHERD A2 | 11792041 | ABS | KS | KEARNY | 1509320153 | Operated |
| 1181.043 - WISHERD A3HI | WISHERD A3HI | 11792042 | ABS | KS | KEARNY | 1509321101 | Operated |
| 1181.041 - WISHERD A1 | WISHERD A1 | 11792040 | ABS | KS | KEARNY | 1509300702 | Operated |
| 1179.686 - GLASER B3HI | GLASER B3HI | 11790686 | ABS | KS | KEARNY | 1509321230 | Operated |
| 1179.684 - GLASER B1 | GLASER B1 | 11790684 | ABS | KS | KEARNY | 1509300587 | Operated |
| 1179.685 - GLASER B2 | GLASER B2 | 11790685 | ABS | KS | KEARNY | 1509320080 | Operated |
| 1100.063 - ESFELD 'I' 1 | ESFELD 'I' 1 | 11000063 | ABS | KS | KEARNY | 1509320967 | Operated |
| 1100.064 - ESFELD 1 | ESFELD 1 | 11000064 | ABS | KS | KEARNY | 1509300450 | Operated |
| 1180.007 - KENNY 2HI | KENNY 2HI | 11791007 | ABS | KS | KEARNY | 1509321404 | Operated |
| 1100.310 - TATE 7 | TATE 7 | 11000310 | ABS | KS | KEARNY | 1509300470 | Operated |
| 1100.311 - TATE 7-I | TATE 7-I | 11000311 | ABS | KS | KEARNY | 1509320969 | Operated |
| 1180.804 - THORPE D2 HI | THORPE D2 HI | 11791803 | ABS | KS | KEARNY | 1509321711 | Operated |
| 1100.244 - MORRIS 1 | MORRIS 1 | 11000244 | ABS | KS | KEARNY | 1509300417 | Operated |
| 1100.245 - MORRIS 'I' 1 | MORRIS 'I' 1 | 11000245 | ABS | KS | KEARNY | 1509320960 | Operated |
| 1180.413 - OTTO WAECHTER C-4 ATU-301 | OTTO WAECHTER C-4 ATU-301 | 11791412 | ABS | KS | KEARNY | 1509321926 | Operated |
| 1179.789 - HETZEL, M. 1 | HETZEL, M. 1 | 11790789 | ABS | KS | KEARNY | 1509300594 | Operated |
| 1179.790 - HETZEL, M. 2 | HETZEL, M. 2 | 11790790 | ABS | KS | KEARNY | 1509320071 | Operated |
| 1179.791 - HETZEL, M. 3HI | HETZEL, M. 3HI | 11790791 | ABS | KS | KEARNY | 1509321208 | Operated |
| 1100.348 - YATES 'I' 1 | YATES 'I' 1 | 11000348 | ABS | KS | KEARNY | 1509321590 | Operated |
| 1180.561 - SAUER A4HI | SAUER A4HI | 11791560 | ABS | KS | KEARNY | 1509321506 | Operated |
| 1180.559 - SAUER A1 | SAUER A1 | 11791558 | ABS | KS | KEARNY | 1509300171 | Operated |
| 1180.199 - MAX COHEN D-4 ATU-30 | MAX COHEN D-4 ATU-30 | 11791198 | ABS | KS | KEARNY | 1509321889 | Operated |

| Name | Alternative Well Name | Enertia ID | ABS | State | County | Api Number | Op/NonOp |
|---|---|---|---|---|---|---|---|
| 1180.425 - PAUL BAKER 4 ATU-48 | PAUL BAKER 4 ATU-48 | 11791424 | ABS | KS | KEARNY | 1509321911 | Operated |
| 1100.268 - RODERICK 1 | RODERICK 1 | 11000268 | ABS | KS | KEARNY | 1509300462 | Operated |
| 1092.128 - Martin 1A | Martin 1A | 10920128 | ABS | KS | KEARNY | 1509320348 | Operated |
| 1181.050 - WISHERD C-4 ATU-319 | WISHERD C-4 ATU-319 | 11792049 | ABS | KS | KEARNY | 1509321913 | Operated |
| 1179.062 - BARBEN C-4 ATU-79 | BARBEN C-4 ATU-79 | 11790062 | ABS | KS | KEARNY | 1509321905 | Operated |
| 1179.657 - FOSTER A2 | FOSTER A2 | 11790657 | ABS | KS | KEARNY | 1509320522 | Operated |
| 1179.656 - FOSTER A1 | FOSTER A1 | 11790656 | ABS | KS | KEARNY | 1509300144 | Operated |
| 1179.658 - FOSTER A3HI | FOSTER A3HI | 11790658 | ABS | KS | KEARNY | 1509321262 | Operated |
| 1180.068 - KROPP, G.V. 3HI | KROPP, G.V. 3HI | 11791068 | ABS | KS | KEARNY | 1509321704 | Operated |
| 1101.342 - TATE-HOLDRIDGE2 | TATE-HOLDRIDGE2 | 11010342 | ABS | KS | KEARNY | 1509320723 | Operated |
| 1101.341 - TATE-HOLDRIDGE 1 | TATE-HOLDRIDGE 1 | 11010341 | ABS | KS | KEARNY | 1509300331 | Operated |
| 1101.343 - TATE-HOLDRIDGE3 | TATE-HOLDRIDGE3 | 11010343 | ABS | KS | KEARNY | 1509321535 | Operated |
| 1101.406 - WARD TATE #3 | WARD TATE #3 | 11010406 | ABS | KS | KEARNY | 1509321392 | Operated |
| 1101.347 - TATE SCHEUERMAN1 | TATE SCHEUERMAN1 | 11010347 | ABS | KS | KEARNY | 1509300286 | Operated |
| 1101.404 - WARD-TATE 1 | WARD-TATE 1 | 11010404 | ABS | KS | KEARNY | 1509300296 | Operated |
| 1100.334 - TURNER 'A' 1-I | TURNER 'A' 1-I | 11000334 | ABS | KS | KEARNY | 1509321547 | Operated |
| 1100.332 - TURNER 1-2 | TURNER 1-2 | 11000332 | ABS | KS | KEARNY | 1509320337 | Operated |
| 1100.333 - TURNER 'A' 1 | TURNER 'A' 1 | 11000333 | ABS | KS | KEARNY | 1509330059 | Operated |
| 1101.405 - WARD-TATE 02 | WARD-TATE 02 | 11010405 | ABS | KS | KEARNY | 1509320718 | Operated |
| 1180.930 - WEBBER 1 | WEBBER 1 | 11791929 | ABS | KS | KEARNY | 1509300554 | Operated |
| 1180.931 - WEBBER 2 | WEBBER 2 | 11791930 | ABS | KS | KEARNY | 1509320125 | Operated |
| 1180.932 - WEBBER 3 HI | WEBBER 3 HI | 11791931 | ABS | KS | KEARNY | 1509321023 | Operated |
| 1101.348 - TATE SCHEUERMAN 2 | TATE SCHEUERMAN 2 | 11010348 | ABS | KS | KEARNY | 1509321553 | Operated |
| 1179.399 - COONS 2 | COONS 2 | 11790399 | ABS | KS | KEARNY | 1509320079 | Operated |
| 1098.637 - JOHNSON A 1-2 | JOHNSON A 1-2 | 10980637 | ABS | KS | KEARNY | 1509320076 | Operated |
| 1180.887 - WAECHTER K2 | WAECHTER K2 | 11791886 | ABS | KS | KEARNY | 1509320126 | Operated |
| 1179.400 - COONS 3HI | COONS 3HI | 11790400 | ABS | KS | KEARNY | 1509321484 | Operated |
| 1098.636 - JOHNSON 'A' 1 | JOHNSON 'A' 1 | 10980636 | ABS | KS | KEARNY | 1509300570 | Operated |
| 1098.638 - JOHNSON U#1A #3 | JOHNSON U#1A #3 | 10980638 | ABS | KS | KEARNY | 1509321390 | Operated |
| 1100.267 - RITCHEY 'I' 1 | RITCHEY 'I' 1 | 11000267 | ABS | KS | KEARNY | 1509321010 | Operated |
| 1100.266 - RITCHEY_1-I | RITCHEY_1-I | 11000266 | ABS | KS | KEARNY | 1509300420 | Operated |
| 1180.886 - WAECHTER K1 | WAECHTER K1 | 11791885 | ABS | KS | KEARNY | 1509300558 | Operated |
| 1180.888 - WAECHTER K3HI | WAECHTER K3HI | 11791887 | ABS | KS | KEARNY | 1509321504 | Operated |
| 1100.285 - SAUER B 1I-15 | SAUER B 1I-15 | 11000285 | ABS | KS | KEARNY | 1509321750 | Operated |
| 1100.286 - SAUER B 1R-15 | SAUER B 1R-15 | 11000286 | ABS | KS | KEARNY | 1509321751 | Operated |
| 1100.308 - TATE 6 | TATE 6 | 11000308 | ABS | KS | KEARNY | 1509300481 | Operated |
| 1100.309 - TATE 6-1 | TATE 6-1 | 11000309 | ABS | KS | KEARNY | 1509320966 | Operated |
| 1100.016 - BROWNE 1-I | BROWNE 1-I | 11000016 | ABS | KS | KEARNY | 1509320932 | Operated |
| 1100.015 - BROWNE 1 | BROWNE 1 | 11000015 | ABS | KS | KEARNY | 1509319015 | Operated |
| 1101.349 - TATE-UNREIN 1 | TATE-UNREIN 1 | 11010349 | ABS | KS | KEARNY | 1509300467 | Operated |
| 1101.351 - TATE-UNREIN#4HI | TATE-UNREIN#4HI | 11010351 | ABS | KS | KEARNY | 1509321370 | Operated |
| 1180.768 - SWAIN 2HI | SWAIN 2HI | 11791767 | ABS | KS | KEARNY | 1509321428 | Operated |
| 1101.041 - C A LOUCKS UT | C A LOUCKS UT | 11010041 | ABS | KS | KEARNY | 1509320589 | Operated |
| 1101.236 - LOUCKS C 1 | LOUCKS C 1 | 11010236 | ABS | KS | KEARNY | 1509300526 | Operated |
| 1101.040 - C A LOUCKS A3 | C A LOUCKS A3 | 11010040 | ABS | KS | KEARNY | 1509320992 | Operated |
| 1180.767 - SWAIN 1 | SWAIN 1 | 11791766 | ABS | KS | KEARNY | 1509300178 | Operated |
| 2033.524 - WEBER A 001 N/O | WEBER A 001 N/O | 20330524 | ABS | KS | KEARNY | 1509300153 | NonOp |
| 2033.525 - WEBER A 1-2 N/O | WEBER A 1-2 N/O | 20330525 | ABS | KS | KEARNY | 1509321275 | NonOp |
| 1101.150 - WEAR 1 | WEAR 1 | 11010150 | ABS | KS | KEARNY | 1509300525 | Operated |

| Name | Alternative Well Name | Enertia ID | ABS | State | County | Api Number | Op/NonOp |
|---|---|---|---|---|---|---|---|
| 1101.374 - USA-WHITE E _1 | USA-WHITE E _1 | 11010374 | ABS | KS | KEARNY | 1509300439 | Operated |
| 1101.329 - TATE ESTATE 1-B | TATE ESTATE 1-B | 11010329 | ABS | KS | KEARNY | 1509300279 | Operated |
| 1101.373 - U S A WHITE D3 | U S A WHITE D3 | 11010373 | ABS | KS | KEARNY | 1509320918 | Operated |
| 1101.372 - USA-WHITE D_1 | USA-WHITE D_1 | 11010372 | ABS | KS | KEARNY | 1509300480 | Operated |
| 1101.331 - TATE ESTATE B#3 | TATE ESTATE B#3 | 11010331 | ABS | KS | KEARNY | 1509321400 | Operated |
| 1101.152 - H C WEAR UN W#3 | H C WEAR UN W#3 | 11010152 | ABS | KS | KEARNY | 1509321367 | Operated |
| 2033.534 - WHITE 0003 N/O | WHITE 0003 N/O | 20330534 | ABS | KS | KEARNY | 1509321493 | NonOp |
| 1101.042 - LOUCKS Unit 1-B | LOUCKS Unit 1-B | 11010042 | ABS | KS | KEARNY | 1509300290 | Operated |
| 1179.126 - BEATY G2 | BEATY G2 | 11790126 | ABS | KS | KEARNY | 1509320176 | Operated |
| 1101.328 - V. B. TATE #1 | V. B. TATE #1 | 11010328 | ABS | KS | KEARNY | 1509320863 | Operated |
| 1101.043 - C A LOUCKS UT B 2 | C A LOUCKS UT B 2 | 11010043 | ABS | KS | KEARNY | 1509320717 | Operated |
| 1101.326 - TATE ESTATE A U | TATE ESTATE A U | 11010326 | ABS | KS | KEARNY | 1509300299 | Operated |
| 1101.365 - U S A WHITE A3 | U S A WHITE A3 | 11010365 | ABS | KS | KEARNY | 1509320926 | Operated |
| 1179.128 - BEATY H1 | BEATY H1 | 11790128 | ABS | KS | KEARNY | 1509300682 | Operated |
| 1179.129 - BEATY H2 | BEATY H2 | 11790129 | ABS | KS | KEARNY | 1509320228 | Operated |
| 1101.044 - C A LOUCKS B#3 | C A LOUCKS B#3 | 11010044 | ABS | KS | KEARNY | 1509321554 | Operated |
| 1101.371 - USA WHITE C UN3 | USA WHITE C UN3 | 11010371 | ABS | KS | KEARNY | 1509321537 | Operated |
| 1179.130 - BEATY H3HI | BEATY H3HI | 11790130 | ABS | KS | KEARNY | 1509321511 | Operated |
| 1101.369 - USA-WHITE C-1 | USA-WHITE C-1 | 11010369 | ABS | KS | KEARNY | 1509300471 | Operated |
| 1179.125 - BEATY G1 | BEATY G1 | 11790125 | ABS | KS | KEARNY | 1509300339 | Operated |
| 1179.127 - BEATY G3 HI | BEATY G3 HI | 11790127 | ABS | KS | KEARNY | 1509321728 | Operated |
| 1101.370 - C WHITE-USA UT2 | C WHITE-USA UT2 | 11010370 | ABS | KS | KEARNY | 1509320524 | Operated |
| 1180.275 - MILES B1 | MILES B1 | 11791274 | ABS | KS | KEARNY | 1509300179 | Operated |
| 1100.299 - TATE 1 | TATE 1 | 11000299 | ABS | KS | KEARNY | 1509300284 | Operated |
| 1100.319 - TATE 1-I | TATE 1-I | 11000319 | ABS | KS | KEARNY | 1509321048 | Operated |
| 1101.330 - TATE ESTATE BU2 | TATE ESTATE BU2 | 11010330 | ABS | KS | KEARNY | 1509320854 | Operated |
| 1101.376 - U S A WHITE E3 | U S A WHITE E3 | 11010376 | ABS | KS | KEARNY | 1509320921 | Operated |
| 1101.363 - USA-WHITE A 1 | USA-WHITE A 1 | 11010363 | ABS | KS | KEARNY | 1509300285 | Operated |
| 1180.537 - RODERICK 2 | RODERICK 2 | 11791536 | ABS | KS | KEARNY | 1509320372 | Operated |
| 1180.536 - RODERICK 1 | RODERICK 1 | 11791535 | ABS | KS | KEARNY | 1509300660 | Operated |
| 1180.538 - RODERICK 3HI | RODERICK 3HI | 11791537 | ABS | KS | KEARNY | 1509321431 | Operated |
| 1092.123 - LaGesse 1A | LaGesse 1A | 10920123 | ABS | KS | KEARNY | 1509320745 | Operated |
| 1180.237 - MCKINNEY A1 | MCKINNEY A1 | 11791236 | ABS | KS | KEARNY | 1509300574 | Operated |
| 1180.238 - MCKINNEY A2 | MCKINNEY A2 | 11791237 | ABS | KS | KEARNY | 1509320127 | Operated |
| 1180.239 - MCKINNEY A3HI | MCKINNEY A3HI | 11791238 | ABS | KS | KEARNY | 1509321117 | Operated |
| 1101.366 - USA-WHITE B_1 | USA-WHITE B_1 | 11010366 | ABS | KS | KEARNY | 1509300465 | Operated |
| 1101.368 - USA WHITE BUW#3 | USA WHITE BUW#3 | 11010368 | ABS | KS | KEARNY | 1509321490 | Operated |
| 1101.367 - USA WHITE UTB#2 | USA WHITE UTB#2 | 11010367 | ABS | KS | KEARNY | 1509320504 | Operated |
| 1101.411 - WHITE HEIRS C 1 | WHITE HEIRS C 1 | 11010411 | ABS | KS | KEARNY | 1509300463 | Operated |
| 1101.413 - WHITE HEIRS C#3 | WHITE HEIRS C#3 | 11010413 | ABS | KS | KEARNY | 1509321464 | Operated |
| 1101.412 - WHITE HEIRS C2 | WHITE HEIRS C2 | 11010412 | ABS | KS | KEARNY | 1509320512 | Operated |
| 1101.433 - WT GILDART 1 | WT GILDART 1 | 11010433 | ABS | KS | KEARNY | 1509300466 | Operated |
| 1101.434 - WILLIAM T. GIL#3 | WILLIAM T. GIL#3 | 11010434 | ABS | KS | KEARNY | 1509321491 | Operated |
| 1101.352 - TATE WHITE 1 | TATE WHITE 1 | 11010352 | ABS | KS | KEARNY | 1509300289 | Operated |
| 1101.414 - WHITE HEIRS 1 | WHITE HEIRS 1 | 11010414 | ABS | KS | KEARNY | 1509300288 | Operated |
| 1101.354 - TATE-WHITE UW#3 | TATE-WHITE UW#3 | 11010354 | ABS | KS | KEARNY | 1509321497 | Operated |
| 1180.562 - SAUER B1 | SAUER B1 | 11791561 | ABS | KS | KEARNY | 1509300166 | Operated |
| 1180.563 - SAUER B3HI | SAUER B3HI | 11791562 | ABS | KS | KEARNY | 1509321078 | Operated |
| 1100.070 - BLESS GAS U 02 | BLESS GAS U 02 | 11000070 | ABS | KS | KEARNY | 1509320663 | Operated |

| Name | Alternative Well Name | Enertia ID | ABS | State | County | Api Number | Op/NonOp |
|---|---|---|---|---|---|---|---|
| 1180.564 - SAUER B4 | SAUER B4 | 11791563 | ABS | KS | KEARNY | 1509321287 | Operated |
| 1101.419 - WHITE HEIRS Unit B 1 | WHITE HEIRS Unit B 1 | 11010419 | ABS | KS | KEARNY | 1509300464 | Operated |
| 1101.409 - WHITE HEIRS 'B' 1 | WHITE HEIRS 'B' 1 | 11010409 | ABS | KS | KEARNY | 1509300298 | Operated |
| 1101.416 - WHITE HEIRS 1-A | WHITE HEIRS 1-A | 11010416 | ABS | KS | KEARNY | 1509300479 | Operated |
| 1101.271 - AKERS UT OM 1 | AKERS UT OM 1 | 11010271 | ABS | KS | KEARNY | 1509300297 | Operated |
| 1101.097 - E. S. BOASE 1 | E. S. BOASE 1 | 11010097 | ABS | KS | KEARNY | 1509300492 | Operated |
| 1101.417 - WHITE HEIRS A2 | WHITE HEIRS A2 | 11010417 | ABS | KS | KEARNY | 1509320514 | Operated |
| 1101.099 - E. S. BOASE 3 | E. S. BOASE 3 | 11010099 | ABS | KS | KEARNY | 1509320817 | Operated |
| 1101.421 - WHITE HEIRS B#3 | WHITE HEIRS B#3 | 11010421 | ABS | KS | KEARNY | 1509321489 | Operated |
| 1101.418 - WHITE HEIRS A#3 | WHITE HEIRS A#3 | 11010418 | ABS | KS | KEARNY | 1509321366 | Operated |
| 1101.273 - O M AKERS #3 | O M AKERS #3 | 11010273 | ABS | KS | KEARNY | 1509321398 | Operated |
| 1101.098 - E S BOASE #2 | E S BOASE #2 | 11010098 | ABS | KS | KEARNY | 1509320604 | Operated |
| 1098.411 - EVANS 'B' 1 | EVANS 'B' 1 | 10980411 | ABS | KS | KEARNY | 1509300609 | Operated |
| 1098.413 - EVANS B 1-2 | EVANS B 1-2 | 10980413 | ABS | KS | KEARNY | 1509320072 | Operated |
| 1098.414 - EVANS B1 #3 | EVANS B1 #3 | 10980414 | ABS | KS | KEARNY | 1509321435 | Operated |
| 1098.609 - HUTTON 'A' 1 | HUTTON 'A' 1 | 10980609 | ABS | KS | KEARNY | 1509300569 | Operated |
| 1098.612 - HUTTON #1A UN 3 | HUTTON #1A UN 3 | 10980612 | ABS | KS | KEARNY | 1509321560 | Operated |
| 1098.611 - HUTTON A-2 | HUTTON A-2 | 10980611 | ABS | KS | KEARNY | 1509320078 | Operated |
| 1101.410 - WHITE HEIRS B 2 | WHITE HEIRS B 2 | 11010410 | ABS | KS | KEARNY | 1509320602 | Operated |
| 1101.420 - WHITE HEIRS Unit B2 | WHITE HEIRS Unit B2 | 11010420 | ABS | KS | KEARNY | 1509320511 | Operated |
| 1100.067 - FINKELSTEIN 2I-2 | FINKELSTEIN 2I-2 | 11000067 | ABS | KS | KEARNY | 1509321768 | Operated |

**Schedule EA**

**Excluded Assets**

(See attached.)

**Part 1**

**The following wells, agreements and leases:**

WELL NAME MYDA 1R
API 4242131158
WELL NO. 20250067

**PREF AGRMT**

| PARTY 1/AGMT NAME | PARTY 2 | CONTRACT DATE | CONTRACT TYPE | RECORDING | COUNTY | STATE |
|---|---|---|---|---|---|---|
| MYDA 1R | TRAVELERS OIL COMPANY | 03/25/2009 | FARM-OUT AGREEMENT | UNRECORDED | SHERMAN | TX |

**LEASES**

| LESSOR | LESSEE | LEASE DATE | RECORDING INFO | COUNTY | STATE | LEGAL DESCRIPTION |
|---|---|---|---|---|---|---|
| MARY ELIZABETH BIVINS ET AL | D D HARRINGTON | 07/12/1941 | 55/373 | SHERMAN | TX | SVY: GH&H RR CO, A-37, BLK 3B, SEC 71: ALL, LIMITED TO DEPTHS FROM THE SURFACE OF THE EARTH TO THE STRATIGRAPHIC EQUIVALENT OF THE BASE OF THE BROWN DOLOMITE FORMATION |

WELL NAME IVENS R 3
API 4242131218
WELL NO. 20250066

**PREF AGRMT**

| PARTY 1/AGMT NAME | PARTY 2 | CONTRACT DATE | CONTRACT TYPE | RECORDING | COUNTY | STATE |
|---|---|---|---|---|---|---|
| IVENS R NO 3 WELL | TRAVELERS OIL COMPANY | 07/01/2013 | FARM-OUT AGREEMENT | 0309/0597 025848 | SHERMAN | TX |

| LESSOR | LESSEE | LEASE DATE | RECORDING INFO | COUNTY | STATE | LEGAL DESCRIPTION |
|---|---|---|---|---|---|---|
| MARY ELIZABETH BIVINS ET AL | D D HARRINGTON | 07/12/1941 | 55/373 | SHERMAN | TX | SVY: GH&H RR CO, A-529, BLK 3B, SEC 4: ALL, RESTRICTED TO DEPTHS FROM THE SURFACE DOWN TO THE MEASURED DEPTH OF 3250 FEET WITHIN THE PERMIAN WOLFCAMP CHASE GROUP, WHICH INCLUDES THE BROWN DOLOMITE FORMATION |

WELL NAME ARIE 1
API 4234180465
WELL NO. 20250370

**PREF AGRMT**

| PARTY 1/AGMT NAME | PARTY 2 | CONTRACT DATE | CONTRACT TYPE | RECORDING | COUNTY | STATE |
|---|---|---|---|---|---|---|
| PHILLIPS PETROLEUM COMPANY | KERR-MCGEE OIL INDUSTRIES INC | 02/22/1949 | FARM-OUT AGREEMENT | NA | MOORE | TX |

**LEASES**

| LESSOR | LESSEE | LEASE DATE | RECORDING INFO | COUNTY | STATE | LEGAL DESCRIPTION |
|---|---|---|---|---|---|---|
| L R SMITH ESTATE ET UX | PHILLIPS PETROLEUM COMPANY | 06/22/1945 | 86/499 | MOORE | TX | SVY: H&TC RR CO, A-177, BLK 44, SEC 203: S2 |
| L E BYRD ET UX | W C COLLINS JR | 02/08/1944 | 83/404 | MOORE | TX | SVY: H&TC RR CO, A-177, BLK 44, SEC 203: N2 |
| H E BRADY ET UX | W C COLLINS JR | 01/22/1944 | 82/451 | MOORE | TX | SVY: H&TC RR CO, A-177, BLK 44, SEC 203: N2 |

WELL NAME BRADY 1R
API 4234133240

WELL NO. 20250381

**PREF AGRMT**

| PARTY 1/AGMT NAME | PARTY 2 | CONTRACT DATE | CONTRACT TYPE | RECORDING | COUNTY | STATE |
|---|---|---|---|---|---|---|
| PHILLIPS PETROLEUM COMPANY | KERR-MCGEE OIL INDUSTRIES INC | 02/22/1949 | FARM-OUT AGREEMENT | NA | MOORE | TX |

**LEASES**

| LESSOR | LESSEE | LEASE DATE | RECORDING INFO | COUNTY | STATE | LEGAL DESCRIPTION |
|---|---|---|---|---|---|---|
| H E BRADY ET UX | W C COLLINS JR | 01/22/1944 | 82/451 | MOORE | TX | SVY: H&TC RR CO, A-1015, BLK 44, SEC 218 |
| L E BYRD ET UX | W C COLLINS JR | 02/08/1944 | 83/404 | MOORE | TX | SVY: H&TC RR CO, A-1015, BLK 44, SEC 218 |

WELL NAME MACY 1-A
API 4242130045
WELL NO. 20250461

**PREF AGRMT**

| PARTY 1/AGMT NAME | PARTY 2 | CONTRACT DATE | CONTRACT TYPE | RECORDING | COUNTY | STATE |
|---|---|---|---|---|---|---|
| PHILLIPS PETROLEUM COMPANY | KERR-MCGEE OIL INDUSTRIES INC | 02/22/1949 | FARM-OUT AGREEMENT | NA | SHERMAN | TX |

**LEASES**

| LESSOR | LESSEE | LEASE DATE | RECORDING INFO | COUNTY | STATE | LEGAL DESCRIPTION |
|---|---|---|---|---|---|---|
| F NILE MACY ET UX | PHILLIPS PETROLEUM COMPANY | 04/27/1945 | 64/408 | SHERMAN | TX | SVY: T&NO RR CO, A-402, BLK 1T, SEC 437: SE |
| L M PRICE ET AL | TOM COLLINS | 03/03/1944 | 60/247 | SHERMAN | TX | SVY: T&NO RR CO, A-402, BLK 1T, SEC 437: W2 |
| J NEIL MACY ET UX | PHILLIPS PETROLEUM COMPANY | 04/27/1945 | 64/414 | SHERMAN | TX | SVY: T&NO RR CO, A-402, BLK 1T, SEC 437: NE |

**Part 2**

**The following wells:**

| Well Name | API# | Lease ID | County | Section | Block | Survey |
|---|---|---|---|---|---|---|
| Bevins A75 | 23333045 | 214559 | Hutchinson | 53 | 46 | H&TC |
| Bitzie Harvey A45-2 | 23333068 | 223968 | Hutchinson | 1 | L | H&GN |
| Broadway 1 | 6580299 | 24249 | Carson | 94 | 7 | I&GN |
| Burnett 1 | 6580418 | 24460 | Carson | 123 | 5 | I&GN |
| Morrison Ouachita A522 1 | 23333106 | 228822 | Hutchinson | | | Barclay, A |

**Part 3**

**Notwithstanding their inclusion in Exhibit A, the assignment of the following leases or mineral interests are limited to: (i) the wellbores listed below, (ii) the associated proration unit for such wellbores, and (iii) leashold rights to the extent, and only to the extent, reasonably necessary to operate and produce from such wellbores. All other rights in the leases or mineral interests listed below are excluded from the Assets.**

| LESSOR/GRANTOR | LESSEE/GRANTEE | EFFECTIVE DATE | RECORDING INFORMATION | INSTRUMENT NUMBER | COUNTY IN TEXAS | CORRECT LEGAL DESCRIPTION | WELLBORES | API |
|---|---|---|---|---|---|---|---|---|

| | | | | | | | | |
|---|---|---|---|---|---|---|---|---|
| MATTIE V DUNAWAY ET AL | J B MARRIS & W J MCKINNEY | 01/12/1928 | 46/607 | N/A | HUTCHINSON | SVY: TT RR CO, A-191, BLK Y2, SEC 5: S2, NW<br>SVY: TT RR CO, A-192, BLK Y2, SEC 7: 220 ACRES, MORE OR LESS, MORE PARTICULARLY DESCRIBED BY METES AND BOUNDS. | BOST B 2 | 4223332681 |
| MARY FRANCES DUNAWAY | J B HARRIS & W J MCKINNEY | 12/30/1927 | 46/612 | N/A | HUTCHINSON | SVY: TT RR CO, A-191, BLK Y2, SEC 5: S2, NW<br>SVY: TT RR CO, A-192, BLK Y2, SEC 7: 220 ACRES OF LAND OUT OF THE 420 ACRE TRACT | BOST B 2 | 4223332681 |
| E B JOHNSON ET AL | GEORGE E MONTGOMERY | 5/29/1919 | 1033/331 | 300253 | HUTCHINSON | SVY: A&B, A-610, SEC 32: SESE<br>SVY: A&B, A-634, SEC 40: 620 ACRES, MORE OR LESS<br>SVY: B&B, A-29, SEC 3: E2<br>SVY: DS&E RR CO, A-591, SEC 4: W2<br>SVY: EL&RR RR CO, A-1108, SEC 326: W2<br>SVY: J H GIBSON, A-1148, SEC 16: W2<br>SVY: J H GIBSON, A-354, SEC 17: 250 ACRES, MORE OR LESS<br>SVY: J H GIBSON, A-355, SEC 15: 405 ACRES, MORE OR LESS<br>SVY: H&TC RR CO, A-684, SEC 68: N2<br>SVY: H&TC RR CO, A-801, SEC 64: ALL<br>SVY: H&TC RR CO, A-802, SEC 66: ALL<br>SVY: H T TRIGG, A-1180, SEC 2: W2 BEING 252 ACRES, MORE OR LESS<br>SVY: MRS E T TUMLINSON, A-391, SEC 1: NE<br>SVY: M A WHITLEY, A-403, SEC 1: 639 ACRES, MORE OR LESS | JOHNSON E 1E | 4223380280 |
| LEE BIVINS ET UX | PRAIRIE OIL & GAS COMPANY | 06/15/1925 | 121/513 , 27/462 | N/A | CARSON<br>POTTER | POTTER CO, TX<br>SVY: G&M, A-353, BLK M20, SEC 44: ALL<br>SVY: G&M, A-348, BLK M20, SEC 37: ALL<br>SVY: G&M, A-382, BLK M20, SEC 38: S2, NE<br>SVY: G&M, A-372, BLK M20, SEC 34: E2<br>SVY: G&M, A-374, BLK M20, SEC 36: NE<br>SVY: G&M, A-352, BLK M20, SEC 43: ALL<br>SVY: G&M, A-456, BLK M20, SEC 39: N2, SE<br>SVY: G&M, A-350, BLK M20, SEC 46: NW<br>SVY: G&M, A-351, BLK M20, SEC 42: ALL<br><br>CARSON CO, TX<br>SVY: G&M, A-1334, BLK M20, SEC 42: ALL<br>SVY: G&M, A-1335, BLK M20, SEC 43: ALL<br>SVY: G&M, A-1336, BLK M20, SEC 44: ALL | BIVINS A 40<br>BIVINS 12 R | 4237500196<br>4237500195 |
| LEE BIVINS | H C TYRRELL | 10/13/1925 | 128/491 | N/A | POTTER | SVY: G&M, A-455, BLK M20, SEC 33: E2<br>SVY: G&M, A-456, M20, SEC 39: SW | BIVINS A236<br>BIVINS 13R | 4237531690<br>4237500203 |
| CAVALLO ENERGY LP | LINN ENERGY HOLDINGS LP | 02/01/2007 | 208/444 (CARSON)<br>1408/1 (HUTCHINSON),<br>633/30 (MOORE),<br>3844/545 (POTTER) | N/A | CARSON<br>HUTCHINSON<br>MOORE<br>POTTER | SVY: GB&CNG, A-261, BLK Y-2, SEC 13: NORTH 143.55 ACRES OF THE WEST 303.55 ACRES (HUTCHINSON COUNTY, TEXAS)<br>SVY: G&M, A-372, BLK M20, SEC 34: ALL (POTTER COUNTY, TEXAS)<br>SVY: G&M, A-374, BLK M20, SEC 36: NE (POTTER COUNTY, TEXAS)<br>SVYI G&M, A-348, BLK M20, SEC 37: ALL (POTTER COUNTY, TEXAS)<br>SVY: H&TC RR CO, A-94, BLK 46, SEC 91: ALL EXCEPT THE W2S2 AND E2 N160 ACRES (HUTCHINSON COUNTY, TEXAS)<br>SVY: TT RR CO, A-192, BLK Y2, SEC 7: THE NORTH 420 ACRES (HUTCHINSON COUNTY, TEXAS)<br>SVY: G&M, A-352, BLK M20, SEC 43 (POTTER COUNTY, TEXAS)<br>SVY: G&M, A-1335, BLK M20, SEC 43: ALL (CARSON COUNTY, TEXAS)<br>SVY: G&M, A-351, BLK M20, SEC 42: ALL (POTTER COUNTY, TEXAS)<br>SVY: G&M, A-1334, BLK M20, SEC 42: ALL (CARSON COUNTY, TEXAS)<br>SVY: G&M, A-382, BLK M20, SEC 38: ALL (POTTER COUNTY, TEXAS)<br>SVY: G&M, A-455, BLK M20, SEC 33: E2 (POTTER COUNTY, TEXAS)<br>SVY: G&M, A-456, BLK M20, SEC 39: ALL (POTTER COUNTY, TEXAS)<br>SVY: G&M, A-353, BLK M20, SEC 44: ALL (POTTER COUNTY, TEXAS)<br>SVY: G&M, A-1336, BLK M20, SEC 44: ALL (CARSON COUNTY, TEXAS)<br>SVY: G&M, A-350, BLK M20, SEC 46: NW (POTTER COUNTY, TEXAS)<br>SVY: G&M, A-349 & A-1332, BLK M20, SEC 45: NW (POTTER COUNTY, TEXAS)<br>SVY: B&B, A-59, BLK Y2, SEC 11: SW (CARSON COUNTY, TEXAS)<br>SVY: GB&CNG RR CO, A-1036, BLK Y2, SEC 15: W2 (MOORE COUNTY, TEXAS)<br>SVY: H&TC RR CO, A-786, BLK 46, SEC 94: S2 (MOORE COUNTY, TEXAS)<br>SVY: H&TC RR CO, A-14, BLK 46, SEC 93: N2S2 (MOORE COUNTY, TEXAS) | CARVER AREA WATERFLOOD UNIT #2 20<br>CARVER AREA WATERFLOOD UNIT #2 12<br>CARVER AREA WATERFLOOD UNIT #2 9<br>CARVER, W.A. 68<br>CARVER AREA WATERFLOOD UNIT #2 40<br>CARVER, W.A. 65<br>CARVER, W.A. 64<br>CARVER, W.A. -B- 8<br>CARVER, W.A. 62<br>CARVER, W.A. 57<br>CARVER, W.A. 58<br>CARVER, W.A. 52<br>CARVER, W.A. 50<br>CARVER, W.A. 46<br>CARVER, W.A. 48<br>CARVER, W.A. 47<br>CARVER, W.A. 44<br>CARVER, W.A. 42<br>CARVER, W.A. 40D<br>CARVER, W.A. 36<br>CARVER AREA WATERFLOOD UNIT #2 38<br>CARVER AREA WATERFLOOD UNIT #2 37<br>CARVER AREA WATERFLOOD UNIT #2 32<br>CARVER AREA WATERFLOOD UNIT #2 30<br>CARVER, W.A. 9<br>CARVER, W.A. 34<br>CARVER, W.A. 29 | 4223380879<br>4223380872<br>4223380869<br>4223333479<br>4223333463<br>4233333460<br>4223333458<br>4223333334<br>4223333277<br>4223333209<br>4223333206<br>4223332979<br>4223332959<br>4223332942<br>4223332940<br>4223332939<br>4223332899<br>4223332861<br>4223332803<br>4223332443<br>4223331988<br>4223331986<br>4223331424<br>4223330956<br>4223305911<br>4223305882<br>4223305881 |

| | | | | | | | | |
|---|---|---|---|---|---|---|---|---|
| CAVALLO ENERGY LP | LINN ENERGY HOLDINGS LP | 02/01/2007 | 208/444 (CARSON)<br>1408/1 (HUTCHINSON),<br>633/30 (MOORE),<br>3844/545 (POTTER) | N/A | CARSON<br>HUTCHINSON<br>MOORE<br>POTTER | SEE LEGAL ABOVE | BIVINS A236<br>WARRICK A 8<br>WARRICK 4R<br>CARVER, W.A. -B- 1<br>CARVER AREA WATERFLOOD UNIT #2 22<br>CARVER, W.A. 19<br>CARVER, W.A. 20<br>CARVER, W.A. 24<br>BIVINS B 7<br>BIVINS 13R<br>CARVER, W.A. -B- 6<br>CARVER, W.A. -B-2<br>CAREVER, W.A. 25<br>CARVER AREA WATERFLOOD UNIT #2 12<br>CARVER AREA WATERFLOOD UNIT #2 5<br>CARVER, W.A. -A- 12<br>CARVER, W.A. 60<br>CARVER, W.A. 55<br>CARVER, W.A. 54<br>CARVER, W.A. 51<br>CARVER AREA WATERFLOOD UNIT #2 39<br>CARVER, W.A. 43<br>CARVER, W.A. 45<br>CARVER, W.A. 44<br>CARVER, W.A. 41<br>CARVER, W.A. 38<br>CARVER, W.A. 36 | 4237531690<br>4234132337<br>4234100846<br>4223382967<br>4223305858<br>4223305857<br>4223305853<br>4223305851<br>4206531973<br>4237500203<br>4223382972<br>4223382968<br>4223382298<br>4223380872<br>4223380866<br>4223333357<br>4223333276<br>4223333188<br>4223332993<br>4223332980<br>4223332912<br>4223332901<br>4223332900<br>4223332899<br>4223332860<br>4223332785<br>4223332443 |
| CAVALLO ENERGY LP | LINN ENERGY HOLDINGS LP | 02/01/2007 | 208/444 (CARSON)<br>1408/1 (HUTCHINSON),<br>633/30 (MOORE),<br>3844/545 (POTTER) | N/A | CARSON<br>HUTCHINSON<br>MOORE<br>POTTER | SEE LEGAL ABOVE | CARVER AREA WATERFLOOD UNIT #2 31<br>CARVER AREA WATERFLOOD UNIT #2 33<br>CARVER, W.A. 11 | 4223331989<br>4223331585<br>4223305917 |
| S B BURNETT | P H LNDERGIN ET AL | 04/22/1919 | 21/423, 15/209 | N/A | CARSON<br>HUTCHINSON | SVY: I&GN RR CO, A-987, BLK 5, SEC 123: ALL, HUTCHINSON COUNTY, TEXASSVY: | BURNETT 1 | 4206580418 |

**The following well, agreement and leases:**

WELL NAME CAMPBELL 12
API 1509319004
WELL NO. 1100030

**AGREEMENT**

| PARTY 1/AGMT NAME | PARTY 2 | CONTRACT DATE | CONTRACT TYPE | RECORDING | COUNTY | STATE |
|---|---|---|---|---|---|---|
| THE FIN-KER OIL AND GAS PRODUCTION COMPANY | BEN BRACK | 05/10/1946 | JOINT OPERATING AGREEMENT | UNRECORDED | KEARNY | KS |

**LEASES**

| LESSOR | LESSEE | LEASE DATE | RECORDING INFO | COUNTY | STATE | LEGAL DESCRIPTION |
|---|---|---|---|---|---|---|
| EARL W CAMPBELL ET AL | JOE L MURPHY | 05/18/1936 | 6/512 | KEARNY | KS | T25S-R35W SEC 8: N2, TO THE EXTENT, BUT ONLY TO THE EXTENT, NECESSARY TO PRODUCE OIL, GAS AND OTHER HYDROCARBONS FROM THE CAMPBELL 12 (API 15-093-19004) |
| USA KSGLO09938 | CARTER OIL COMPANY | 11/01/1944 | 27/509 | KEARNY | KS | T25S-R35W SEC 8: S2, TO THE EXTENT, BUT ONLY TO THE EXTENT, NECESSARY TO PRODUCE OIL, GAS AND OTHER HYDROCARBONS FROM THE CAMPBELL 12 (API 15-093-19004) |

**Schedule DTA**

**<u>Delayed Transfer Assets</u>**

(See attached.)

**SCHEDULE DTA - Delayed Transfer Assets**

| CONTRACTS CODE | CONTRACT SUBTYPE | GRANTOR | GRANTEE | CONTRACT DATE | RECORDING | COUNTY | STATE | LEGAL DESCRIPTION |
|---|---|---|---|---|---|---|---|---|
| A11748950 | EASEMENT/ROW/PIPELINE | VICTOR B TATE ET AL | NORTHERN NATURAL GAS COMPANY | 04/12/1951 | 16/52 | KEARNY | KS | T26S-R36W SEC 32: SW |
| A11748992 | EASEMENT/ROW/PIPELINE | NANCY LEE EVANS ET AL | NORTHERN NATURAL GAS COMPANY | 08/11/1949 | 15/241 | KEARNY | KS | T26S-R36W SEC 10: N2 T26S-R36W SEC 9: SE T26S-R36W SEC 16: N2SW T26S-R36W SEC 17: SE T26S-R36W SEC 19: |
| A11748993 | EASEMENT/ROW/PIPELINE | THE KANSAS MASONIC HOME | NORTHERN NATURAL GAS COMPANY | 08/20/1949 | 15/240 | KEARNY | KS | T25S-R36W SEC 36: S2 T26S-R36W SEC 2: N2 SW T26S-R36W SEC 3: SE |
| A11748994 | EASEMENT/ROW/PIPELINE | MARY THORNBROUGH ET AL | NORTHERN NATURAL GAS COMPANY | 08/25/1949 | 15/238 | KEARNY | KS | T25S-R35W SEC 20: ALL T25S-R35W SEC 29: ALL T25S-R35W SEC 31: NE, SW |
| A11748995 | EASEMENT/ROW/PIPELINE | GLADYS CAMPBELL ET AL | NORTHERN NATURAL GAS COMPANY | 08/25/1949 | 15/239 | KEARNY | KS | T25S-R35W SEC 30: S2 T25S-R35W SEC 31: NW |
| A11748996 | EASEMENT/ROW/PIPELINE | ESTATE OF CLARENCE R HOLDRIDGE | NORTHERN NATURAL GAS COMPANY | 07/15/1949 | 15/237 | KEARNY | KS | T25S-R35W SEC 21: N2 |
| A11748997 | EASEMENT/ROW/PIPELINE | CECIL A TATE ET AL | NORTHERN NATURAL GAS COMPANY | 07/29/1949 | 15/232 | KEARNY | KS | T25S-R35W SEC 11: NW T25S-R35W SEC 16: ALL |
| A11748998 | EASEMENT/ROW/PIPELINE | ESTATE OF FE DEAN | NORTHERN NATURAL GAS COMPANY | 08/15/1949 | 15/235 | KEARNY | KS | T25S-R35W SEC 10: S2 T25S-R35W SEC 15: NW |
| A11748999 | EASEMENT/ROW/PIPELINE | CARL CAMPBELL ET UX | NORTHERN NATURAL GAS COMPANY | 08/22/1949 | 15/234 | KEARNY | KS | T25S-R35W SEC 10: N2 |
| A11749000 | EASEMENT/ROW/PIPELINE | KRIETE FH | NORTHERN NATURAL GAS COMPANY | 07/15/1949 | 15/231 | KEARNY | KS | T25S-R35W SEC 2: ALL |
| A11749001 | EASEMENT/ROW/PIPELINE | LG WAGNER ET UX | NORTHERN NATURAL GAS COMPANY | 07/13/1949 | 15/230 | KEARNY | KS | T25S-R35W SEC 1: NW |
| A11749002 | EASEMENT/ROW/PIPELINE | THE EXCHANGE NATIONAL BANK OF COLORADO SPRINGS | NORTHERN NATURAL GAS COMPANY | 07/15/1949 | 15/228 | KEARNY | KS | T24S-R35W SEC 36: ALL |
| A11749098 | EASEMENT/ROW/PIPELINE | VIOLET TATE ET AL | NORTHERN NATURAL GAS COMPANY | 05/28/1970 | 23/87 | KEARNY | KS | T26S-R36W SEC 32 |
| A11749139 | EASEMENT/ROW/PIPELINE | VICTOR TATE ET AL | NORTHERN NATURAL GAS COMPANY | 07/27/1956 | 17/557 | KEARNY | KS | T26S-R36W SEC 32 |
| A11749205 | EASEMENT/ROW/PIPELINE | MARY THORNBROUGH ET AL | NORTHERN NATURAL GAS COMPANY | 09/26/1951 | 16/169 | KEARNY | KS | T25S-R35W SEC 29 |
| A11749246 | EASEMENT/ROW/PIPELINE | PIONEER ELECTRIC COOPERATIVE INC | NORTHERN NATURAL GAS COMPANY | 09/30/1978 | UNKNOWN | KEARNY | KS | T26S-R36W SEC 32 |
| A11749252 | EASEMENT/ROW/PIPELINE | MARION R TATE ET AL | NORTHERN NATURAL GAS COMPANY | 04/16/1951 | 33/487 | KEARNY | KS | T26S-R36W SEC 32 |
| A11749253 | EASEMENT/ROW/PIPELINE | THE KANSAS STATE DEPARTMENT GAS COMPANY | NORTHERN NATURAL GAS COMPANY | 06/26/1973 | UNKNOWN | KEARNY | KS | T26S-R36W SEC 32 |
| A11749254 | EASEMENT/ROW/PIPELINE | NORTHERN NATURAL GAS COMPANY | THE PIONEER COOPERATIVE ASSO., INC. | 12/09/1977 | UNKNOWN | KEARNY | KS | T26S-R36W SEC 32 |
| A11749450 | EASEMENT/ROW/PIPELINE | WILLIAM BROADHURST AND FLOYD BROADHURST | NORTHERN NATURAL GAS COMPANY | 10/26/1949 | 15/260 | KEARNY | KS | T26S-R36W SEC 30: S2 |
| A11749451 | EASEMENT/ROW/PIPELINE | MAUD O GROSECLOSE | NORTHERN NATURAL GAS COMPANY | 07/15/1949 | 15/250 | KEARNY | KS | T26S-R36W SEC 30: N2 |
| A11749452 | EASEMENT/ROW/PIPELINE | MAXINE LEE SMITH AND LYNN SMITH | NORTHERN NATURAL GAS COMPANY | 10/30/1952 | 16/352 | KEARNY | KS | T26S-R36W SEC 19: SE |
| A11749453 | EASEMENT/ROW/PIPELINE | HENRY SUMMERS AND ALICE SUMMERS | NORTHERN NATURAL GAS COMPANY | 03/08/1951 | 16/51 | KEARNY | KS | T26S-R36W SEC 31: NE |
| A11749454 | EASEMENT/ROW/PIPELINE | VICTOR B TATE AND MARION B TATE ET AL | NORTHERN NATURAL GAS COMPANY | 04/12/1951 | 16/49 | KEARNY | KS | T26S-R36W SEC 32: SW |
| A11749455 | EASEMENT/ROW/PIPELINE | ETHEL LEE TOOMBS AND H E L TOOMBS | NORTHERN NATURAL GAS COMPANY | 11/01/1952 | 16/369 | KEARNY | KS | T26S-R36W SEC 19: SE |
| A11749517 | EASEMENT/ROW/PIPELINE | NANCY LEE EVANS ET AL | NORTHERN NATURAL GAS COMPANY | 08/11/1949 | 15/341 | KEARNY | KS | T26S-R36W SEC 10: 50' ROW ACROSS N2 T26S-R36W SEC 9: SE T26S-R36W SEC 17: SE T26S-R36W SEC 19: SE T26S- |
| A11749518 | EASEMENT/ROW/PIPELINE | BERTHA M FOSTER ET AL | NORTHERN NATURAL GAS COMPANY | 07/08/1949 | 15 PAGE 246 | KEARNY | KS | T26S-R36W SEC 10: SW |
| A11749519 | EASEMENT/ROW/PIPELINE | ISABELLE HAMPTON AND NORMAN F HAMPTON | NORTHERN NATURAL GAS COMPANY | 07/15/1949 | 15/248 | KEARNY | KS | T26S-R36W SEC 10: SW |