KANSAS CORPORATION COMMISSION
OIL & GAS CONSERVATION DIVISION

Form T-1
April 2019
Form must be Typed
Form must be Signed
All blanks must be Filled

REQUEST FOR CHANGE OF OPERATOR TRANSFER OF INJECTION OR SURFACE PIT PERMIT

Form KSONA-1, Certification of Compliance with the Kansas Surface Owner Notification Act, MUST be submitted with this form.

Check applicable boxes:

- [ ] Oil Lease: No. of Oil Wells _____ **
- [x] Gas Lease: No. of Gas Wells 1 **
- [ ] Gas Gathering System: _____
- [ ] Saltwater Disposal Well - Permit No.: _____
  - Spot Location: _____ feet from [ ] N / [ ] S Line
  - _____ feet from [ ] E / [ ] W Line
- [ ] Enhanced Recovery Project Permit No.: _____
  - Entire Project: [ ] Yes [ ] No
  - Number of Injection Wells _____ **

Field Name: HUGOTON

***** Side Two Must Be Completed.***

Effective Date of Transfer: 07/01/2026

KS Dept of Revenue Lease No.: 231629

Lease Name: THORPE D

____-____-____-NE Sec. 26 Twp. 23 R. 36 [ ] E [x] W

Legal Description of Lease:

26-T23S-R36W

County: Kearny

Production Zone(s): Chase

Injection Zone(s): _____

Surface Pit Permit No.: _____
(API No. if Drill Pit, WO or Haul)

_____ feet from [ ] N / [ ] S Line of Section

_____ feet from [ ] E / [ ] W Line of Section

Type of Pit: [ ] Emergency [ ] Burn [ ] Settling [ ] Haul-Off [ ] Workover [ ] Drilling

Past Operator's License No. 34832

Past Operator's Name & Address: Scout Energy Management LLC

13800 MONTFORT DRIVE SUITE 100 DALLAS,TX 75240-4344

Title: Authorized KOLAR Agent

Contact Person: Derrick Thomas

Phone: (972)277-1397

Date: 06/17/2026

Signature: Derrick Thomas

New Operator's License No. 36264

New Operator's Name & Address: Eiger Operating Company, LLC

3811 TURTLE CREEK BLVD SUITE 975 DALLAS,TX 75219-4784

New Operator's Email: nwelch@eigeroperating.com

Title: Authorized KOLAR Agent

Contact Person: Niko Welch

Phone: (903)806-1309

Oil / Gas Purchaser: CIMA Energy

Date: 06/23/2026

Signature: Ben Moffitt

Acknowledgment of Transfer: The above request for transfer of injection authorization, surface pit permit # _____ has been noted, approved and duly recorded in the records of the Kansas Corporation Commission. This acknowledgment of transfer pertains to Kansas Corporation Commission records only and does not convey any ownership interest in the above injection well(s) or pit permit.

_____ is acknowledged as the new operator and may continue to inject fluids as authorized by Permit No.: _____. Recommended action: _____

_____

Date: _____ _____
Authorized Signature

_____ is acknowledged as the new operator of the above named lease containing the surface pit permitted by No.: _____.

Date: _____ _____
Authorized Signature

DISTRICT _____ EPR 08/31/2026 PRODUCTION _____ UIC _____

Side Two

Must Be Filed For All Wells

KDOR Lease No.: 231629

* Lease Name: THORPE D

* Location: 26-23S-36W

Well No.	API No. (YR DRLD/PRE '67)	Footage from Section Line (i.e. FSL = Feet from South Line)		Type of Well (Oil/Gas/INJ/WSW)	Well Status (PROD/TA'D/Abandoned)
2HI	15-093-21711-00-00	1370 FNL *Circle:* FSL/FNL	1320 FEL *Circle:* FEL/FWL	GAS	PR
		FSL/FNL	FEL/FWL		
		FSL/FNL	FEL/FWL		
		FSL/FNL	FEL/FWL		
		FSL/FNL	FEL/FWL		
		FSL/FNL	FEL/FWL		
		FSL/FNL	FEL/FWL		
		FSL/FNL	FEL/FWL		
		FSL/FNL	FEL/FWL		
		FSL/FNL	FEL/FWL		
		FSL/FNL	FEL/FWL		
		FSL/FNL	FEL/FWL		
		FSL/FNL	FEL/FWL		
		FSL/FNL	FEL/FWL		
		FSL/FNL	FEL/FWL		
		FSL/FNL	FEL/FWL		
		FSL/FNL	FEL/FWL		
		FSL/FNL	FEL/FWL		
		FSL/FNL	FEL/FWL		
		FSL/FNL	FEL/FWL		
		FSL/FNL	FEL/FWL		
		FSL/FNL	FEL/FWL		
		FSL/FNL	FEL/FWL		
		FSL/FNL	FEL/FWL		

A separate sheet may be attached if necessary.

* When transferring a unit which consists of more than one lease please file a separate side two for each lease. If a lease covers more than one section please indicate which section each well is located.

KANSAS CORPORATION COMMISSION
OIL & GAS CONSERVATION DIVISION

Form KSONA-1
July 2021
Form Must Be Typed
Form must be Signed
All blanks must be Filled

CERTIFICATION OF COMPLIANCE WITH THE KANSAS SURFACE OWNER NOTIFICATION ACT

This form must be submitted with all Forms C-1 (Notice of Intent to Drill); CB-1 (Cathodic Protection Borehole Intent); T-1 (Request for Change of Operator Transfer of Injection or Surface Pit Permit); and CP-1 (Well Plugging Application). Any such form submitted without an accompanying Form KSONA-1 will be returned.

Select the corresponding form being filed: ☐ **C-1** (Intent) ☐ **CB-1** (Cathodic Protection Borehole Intent) ☒ **T-1** (Transfer) ☐ **CP-1** (Plugging Application)

OPERATOR: License # 34832
Name: Scout Energy Management LLC
Address 1: 13800 MONTFORT DRIVE SUITE 100
Address 2:
City: DALLAS State: TX Zip: 75240 + 4344
Contact Person: Derrick Thomas
Phone: (972) 277-1397 Fax: ( )
Email Address: Derrick.Thomas@scoutep.com

Well Location:
___ - ___ - ___ - NE Sec. 26 Twp. 23 S. R. 36 ☐ East ☒ West
County: Kearny
Lease Name: THORPE D Well #: See T1 Side Two

If filing a Form T-1 for multiple wells on a lease, enter the legal description of the lease below:

26-T23S-R36W

Surface Owner Information:
Name: LV FARMS
Address 1: PO BOX C
Address 2:
City: LAKIN State: KS Zip: 67860 + _ _ _ _

When filing a Form T-1 involving multiple surface owners, attach an additional sheet listing all of the information to the left for each surface owner. Surface owner information can be found in the records of the register of deeds for the county, and in the real estate property tax records of the county treasurer.

If this form is being submitted with a Form C-1 (Intent) or CB-1 (Cathodic Protection Borehole Intent), you must supply the surface owners and the KCC with a plat showing the predicted locations of lease roads, tank batteries, pipelines, and electrical lines. The locations shown on the plat are preliminary non-binding estimates. The locations may be entered on the Form C-1 plat, Form CB-1 plat, or a separate plat may be submitted.

Select one of the following:

☒ I certify that, pursuant to the Kansas Surface Owner Notice Act (*see* Chapter 55 of the Kansas Statutes Annotated), I have provided the following to the surface owner(s) of the land upon which the subject well is or will be located: 1) a copy of the Form C-1, Form CB-1, Form T-1, or Form CP-1 that I am filing in connection with this form; 2) if the form being filed is a Form C-1 or Form CB-1, the plat(s) required by this form; and 3) my operator name, address, phone number, fax, and email address.

☐ I have not provided this information to the surface owner(s). I acknowledge that, because I have not provided this information, the KCC will be required to send this information to the surface owner(s). To mitigate the additional cost of the KCC performing this task, I acknowledge that I must provide the name and address of the surface owner by filling out the top section of this form and that I am being charged a $30.00 handling fee, payable to the KCC, which is enclosed with this form.

If choosing the second option, submit payment of the $30.00 handling fee with this form. If the fee is not received with this form, the KSONA-1 form and the associated Form C-1, Form CB-1, Form T-1, or Form CP-1 will be returned.

I hereby certify that the statements made herein are true and correct to the best of my knowledge and belief.

Date: 06/17/2026 Signature of Operator or Agent: Derrick Thomas Title: Authorized KOLAR Agent

ASSIGNMENT, CONVEYANCE AND BILL OF SALE

STATE OF KANSAS §
§ KNOW ALL PERSONS BY THESE PRESENTS:
COUNTY OF KEARNY §

THIS ASSIGNMENT, CONVEYANCE AND BILL OF SALE (this "***Assignment***"), is made and entered this 30th day of April, 2026, but is effective as of January 1, 2026, at 7:00 a.m. Central Time (the "***Effective Time***"), from **SCOUT ENERGY GROUP II, LP, SCOUT ENERGY PARTNERS II-A, LP, SCOUT ENERGY GROUP III, LP, SCOUT ENERGY PARTNERS III-A, LP, SCOUT ENERGY GROUP IV, LP, SCOUT ENERGY PARTNERS IV-A, LP, SCOUT ENERGY GROUP V, LP, SCOUT ENERGY PARTNERS V-A, LP, SCOUT ENERGY GROUP CO-INVEST V, LP, SCOUT ENERGY PARTNERS CO-INVEST V-A, LP, SCOUT V HELIUM, LLC, SEG V PLANTCO, LLC, SEP V-A PLANTCO, LLC, SEP V-B PLANTCO, LLC, SEG CO-INVEST V PLANTCO, LLC, SEP CO-INVEST V-A PLANTCO, LLC, SEP CO-INVEST V-B PLANTCO, LLC**, **SCOUT V HUGOTON GATHERING, LP** and, solely for purposes of **Section 1(a)**, **Section 1(f)(i)** and **Section 1(l)** hereof, **SCOUT ENERGY MANAGEMENT LLC** (collectively, "***Assignor***"), whose address is 13800 Monfort Drive, Dallas, Texas 75240, to **EJ HUGOTON DEVCO LLC** ("***DevCo Assignee***"), **EIGER OPERATING COMPANY, LLC** ("***EOC Assignee***"), **EJ HUGOTON PRODUCTION COMPANY LLC** ("***Wellbore Assignee***"), **PAN-HUGOTON GATHERING COMPANY LLC** ("***Midstream Assignee***"), and **JAYHAWK PROCESSING COMPANY LLC** ("***Plant Assignee***" and, together with DevCo Assignee, EOC Assignee, Wellbore Assignee and Midstream Assignee, individually, an "***Assignee***", and, collectively, the "***Assignees***"), in each case, whose address is 3811 Turtle Creek Blvd., Suite 1300, Dallas, TX 75219. Capitalized terms used in this Assignment that are not otherwise defined in this Assignment shall have the meanings given to such terms in that certain Purchase and Sale Agreement dated January 26, 2026, by and between Assignor and Jonah Energy Parent LLC ("***Jonah Parent***") (as amended, restated, supplemented or otherwise modified from time to time, the "***Purchase and Sale Agreement***").

WITNESSETH:

1. Assignor, for good and valuable consideration, the receipt and sufficiency of which are acknowledged, does hereby GRANT, BARGAIN, SELL, CONVEY, ASSIGN, TRANSFER, SET OVER, AND DELIVER to Assignees in the manner described in **Section 2**, all of Assignor's right, title, interest and estate, real or personal, recorded or unrecorded, movable or immovable, tangible or intangible, in and to the following, but excluding the Excluded Assets (subject to such exclusions, the "***Assets***"):

(a) All oil and gas leases, subleases and other leaseholds; fee mineral interests; net profits interests; royalty interests; overriding royalty interests; payments out of production; contractual rights to produce; carried interests; farmout rights; options; and other properties and interests within the Designated Area, including those leases and other interests described on **Exhibit A**, subject to any reservations or depth restrictions expressly described on **Exhibit A**, and all oil and gas leases, subleases and other leaseholds; fee mineral interests; net profits interests; royalty interests; overriding royalty interests; payments out of production; contractual rights to produce; carried interests; farmout rights; options; and other properties and interests not identified in **Exhibit A** insofar and only insofar as included in any Units or attributable to the Wells; and, with respect to Scout Energy Management LLC, all fee mineral interests described on **Exhibit A** or otherwise covered by oil and gas leases, subleases and other leaseholds within the Designated Area (collectively, the "***Leases***"), together with each and every kind and character of right, title, claim and interest that Assignor has in and to the lands covered by the Leases, to the extent limited by the reservations and restrictions expressly set forth on **Exhibit A** (the "***Lands***");

(b) The oil, gas, water, disposal, injection, CO2, monitoring, and other wells located within the Designated Area, including those shown on **Exhibit A-1** (even if not located on the Leases, Lands or Units), whether producing, shut-in, abandoned or temporarily abandoned (collectively, the "***Wells***");

(c) The plants and compressor stations used for the processing or compression of gas and/or the collection or separation of natural gas liquids, CO2, helium or other substances produced with gas located within the Designated Area, including those shown on **Exhibit A-2** (even if not located on the Leases, Lands or Units) (collectively, the "***Plants***");

(d) All pooled or unitized acreage (including valid forced pooling arrangements) wherein the Leases are pooled, unitized or communitized, including those identified on **Exhibit A-1** (the "***Units***"; the Units, together with the Leases, Lands, Wells, the Pipelines and the Plants are referred to in this Agreement as the "***Properties***"), and including all of Assignor's interest derived from the Leases in production of Hydrocarbons from any such Unit, whether such Unit production of Hydrocarbons comes from Wells located on or off of a Lease;

(e) All contracts, agreements and instruments by which the Properties, Easements, Equipment, Personal Property or Post-Effective Time Hydrocarbons are bound, or that relate to or are otherwise applicable to the Properties, INSOFAR AND ONLY INSOFAR as such contracts are valid and existing and to the extent applicable to the Properties, Easements, Equipment, Personal Property or Post-Effective Time Hydrocarbons, including operating agreements, unitization, pooling and communitization agreements, declarations and orders, purchase and sale agreements, joint venture agreements, acreage contribution or trade agreements, farmin and farmout agreements, exploration agreements, participation agreements, exchange agreements, transportation, treatment or gathering agreements, saltwater disposal agreements, water sourcing, transportation, treatment or recycling agreements, production dedications, hydrocarbon storage agreements, agreements for the sale and purchase of oil, gas, casinghead gas, marketing agreements, balancing agreements, service agreements, facilities or equipment leases, or processing agreements to the extent applicable to, covering or otherwise affecting any or all of the Properties or the Hydrocarbons produced from the Properties, including those identified on Schedule 5.9(a) of the Purchase and Sale Agreement, but excluding (i) any contract, agreement and instrument to the extent constituting a Retained Asset (until a Delayed Closing for such Retained Asset) or a Permanently Retained Asset pursuant to the Purchase and Sale Agreement, (ii) master services agreements, (iii) any instruments constituting the Leases or Easements, (iv) Debt Contracts, (v) to the extent not binding on Assignees after Closing, any non-disclosure agreements, bids or other documents related to Assignor's process to market the Assets for sale, and (vi) Hedge Contracts (subject to such exclusions, the "***Contracts***");

(f) (i) All easements, permits, licenses, servitudes, rights-of-way, surface fee, surface leases and other surface rights located within the Designated Area and used or held for use by Assignor or its Affiliates in connection with the ownership or operation of the Properties, including those shown on **Exhibit A-3**, but excluding any permits and other aforementioned rights to the extent constituting a Retained Asset (until a Delayed Closing for such Retained Asset) or a Permanently Retained Asset pursuant to the Purchase and Sale Agreement (subject to such exclusions, the "***Easements***") and (ii) the FCC Licenses held by Seller or any of its Affiliates in connection with operations on the Assets and set forth on **Exhibit A-5** (the "***Assigned FCC Licenses***");

(g) (i) All equipment, machinery, fixtures, tools, compressors, meters, tanks, pumps, platforms, pulling machines, boilers, buildings, salt water disposal facilities, pipelines, pipes, water storage, transportation, treatment or recycling facilities, utility lines, computer and automation equipment, telecommunications equipment, field radio telemetry and associated frequencies and licenses, pressure transmitters, central processing equipment, improvements, facilities and other tangible personal property and improvements located within the Designated Area on the Execution Date or otherwise solely used or held for use in connection with the ownership or operation of the Properties (collectively, the "***Equipment***"), and (ii) all field offices and pipe yards located within the

Designated Area, including those identified on **Exhibit A-4** (collectively, the "***Field Offices and Pipe Yards***");

(h) All gas, water and Hydrocarbon flow lines, pipelines, gathering systems and appurtenances thereto located within the Designated Area, including those gathering systems specifically identified on **Exhibit A-2** (the "***Pipelines***" and, together with the Equipment, Wells and Vehicles, the "***Personal Property***");

(i) All Hydrocarbons produced from or attributable to the Properties from and after the Effective Time ("***Post-Effective Time Hydrocarbons***"), including merchantable Hydrocarbons stored in tanks (above the inlet flange) and pipelines attributable to the ownership and operation of the Assets that belong to Assignor as of the Effective Time;

(j) All Imbalances and, subject to the provisions of Section 2.2(b)(iv) and Section 7.15 of the Purchase and Sale Agreement, all Suspense Funds;

(k) All Included Geologic Data;

(l) Those vehicles located within the Designated Area on the Execution Date or otherwise solely used or held for use in connection with the ownership or operation of the Properties, whether owned or, to the extent assignable at no cost to Seller or its Affiliate (unless Buyer agrees in writing to pay such cost), leased, including those listed on Schedule 1.2(l) of the Purchase and Sale Agreement (the "***Vehicles***");

(m) Electronic copies (or originals, if available) of all books, records (including Asset Tax and accounting records), data, files and records, including lease files, land files, well files, gas and oil sales contract files, gas processing files, division order files (including but not limited to joint interest statements and revenue statements pertaining to Wells not operated by Assignor or its Affiliates), files and information relating to Suspense Funds for which a downward adjustment is made to the Purchase Price, abstracts, title opinions, land surveys, logs, Third Party reports obtained to evaluate cores and materials, and maps, and cores and physical samples of materials from Wells or tests (provided that Assignor shall retain possession, custody, and control of such cores and samples), in each case to the extent related to the Assets in the balance of this **Section 1** and within Assignor's or its Affiliates' custody or control, but excluding (i) any records to the extent disclosure or transfer would result in a violation of applicable Law or is restricted by any Transfer Requirement that is not satisfied pursuant to Section 7.7 of the Purchase and Sale Agreement, provided in each case that Assignor shall use commercially reasonable efforts (but not including an obligation to expend funds related thereto) to obtain waivers thereof, (ii) computer or communications software or intellectual property (including tapes, codes, data and program documentation and all tangible manifestations and technical information relating thereto), (iii) attorney-client privileged communications and work product of Assignor's or any of its Affiliates' legal counsel (other than title opinions or memoranda), (iv) reserve studies and evaluations, (v) records relating to the negotiation and consummation of the sale of the Assets, (vi) Excluded Geologic Data, (vii) emails,

Microsoft Teams messages, and any other forms of electronic communication, in each case, except to the extent that an item otherwise included in the Records is only available as an attachment to such email or electronic correspondence, (viii) records or files that cannot, with commercially reasonable efforts, be segregated from the records and files of the retained businesses of Assignor or its Affiliates (only if such records are not reasonably necessary for the ownership, operation, management, or administration of the Assets), and (ix) Assignor's and its Affiliates' working files and other internal documentation with respect to title, environmental or safety matters intended for internal use by Assignor and its Affiliates only (only if such records are not reasonably necessary for the operation, management, or administration of the Assets) (subject to such exclusions, the "***Records***");

(n) All (i) trade credits, carbon dioxide emission reduction credits, accounts receivable, notes receivable, take-or-pay amounts receivable, and other receivables and general intangibles attributable to the Assets and in each case with respect to periods of time from and after the Effective Time or pertaining to the Assumed Obligations; and (ii) liens and security interests in favor of Assignor or its Affiliates, whether choate or inchoate, under any Law or Contract to the extent arising from, or relating to, the ownership, operation, or sale or other disposition on or after the Effective Time of any of the Assets or to the extent arising in favor of Assignor as to the operator or non-operator of any Property;

(o) (i) All radio and communication towers and cellular modems and (ii) all radio and telephone equipment, SCADA and measurement technology and other production related mobility devices (such as SCADA controllers), well communication devices and any other information technology systems and, in each case, all licenses relating solely thereto, in each case, that are located within the Designated Area (the "***Communication Equipment***");

(p) To the extent related to the Assumed Obligations (and expressly excluding any such rights, claims and causes of action to the extent related to the Excluded Obligations and any matters for which Assignor retains indemnification obligations under the Purchase and Sale Agreement, whether arising before or after the Effective Time), (i) all rights of Assignor and its Affiliates to audit the records of any Person and to receive refunds or payments of any nature, and all amounts of money relating thereto, (ii) all other rights, claims and causes of action (including warranty, indemnity and similar claims) of Assignor and its Affiliates, and (iii) subject to Section 3.3 of the Purchase and Sale Agreement, all rights, claims and causes of action of Assignor and its Affiliates to condemnation proceeds or awards, in each case, whether arising before, on, or after the Effective Time; and

(q) All claims for refund of Taxes borne by Jonah Parent or Assignees or other costs or expenses borne by Jonah Parent or Assignees.

2. Notwithstanding the provisions of **Section 1** to the contrary, the Assets are hereby assigned to Assignees as follows:

(a) to EOC Assignee, (i) the Assigned FCC Licenses, (ii) the Vehicles, (iii) the Communication Equipment and (iv) the Assets described in **Sections 1(e)**, **(g)(i)**, **(m)**, **(n)**, **(p)** and **(q) INSOFAR AND ONLY INSOFAR** as such Assets relate to the Assigned FCC Licenses and the Vehicles;

(b) to Wellbore Assignee, the following Assets (the "***Wellbore Assets***"):

(i) the wellbore of each of the wells described on **Exhibit B** (collectively, the "***ABS Wells***", and each, an "***ABS Well***"), as such wellbore has been completed as of Closing or may be extended or otherwise reworked or recompleted at any time thereafter, together with the right to own and maintain, and produce Hydrocarbons from each such ABS Well;

(ii) all Hydrocarbons produced from or attributable to the ABS Wells from and after 12:01 a.m. Central Time on May 1, 2026, and all proceeds or accounts receivable resulting from the sale of any such Hydrocarbons;

(iii) the Leases, in each case, **INSOFAR AND ONLY INSOFAR** as the rights thereunder are necessary or used to (A) own, operate, maintain and produce Hydrocarbons from, and continue to own the ABS Wells, (B) participate in and perform subsequent operations at any time applicable to the ABS Wells (including maintenance, repair, workovers, reworks, or extensions (including lateral extensions) of the wellbore of any ABS Well), or (C) produce, store and transport Hydrocarbons from the wellbores of the ABS Wells (such rights to and under the Leases, collectively, the "***Lease Rights***");

(iv) any units or pooled or communitized lands arising on account of the Leases having been unitized or pooled into such units, pools or communitized lands, and all unitization, pooling or communitization agreements, declarations or designations and statutorily, judicially or administratively created drilling, spacing and/or production units, whether recorded or unrecorded, in each case, **INSOFAR AND ONLY INSOFAR** as necessary or used to (A) own, operate, maintain or continue to own, operate and maintain the ABS Wells, (B) participate in and perform subsequent operations at any time applicable to the ABS Wells (including maintenance, repair, workovers, reworks, or extensions (including lateral extensions) of the wellbore of any ABS Well), or (C) produce, store, and transport Hydrocarbons from the wellbores of the ABS Wells;

(v) all tangible personal property, fixtures, and improvements (including all wellheads, casing, tubing, pumps, motors, gauges, and valves) **INSOFAR AND ONLY INSOFAR** as are located downhole of, or constitute part of, the wellhead of such ABS Wells (collectively, the "***Well Facilities***");

(vi) except for any Midstream Facilities, all tangible personal property, fixtures, and improvements **INSOFAR AND ONLY INSOFAR** as necessary for

or used in connection with the ownership or operation of, or for the production or transportation of Hydrocarbons from, the ABS Wells (including (i) all pumps, motors, gauges, valves, heaters, treaters, water lines, and vessels and (ii) all flowlines, pipelines, meters, separators, heater treaters, vapor recovery units, tanks, and any other associated equipment, and (iii) compression equipment (fixed or mobile), including drivers, skids, variable frequency drives, motor control centers, foundations, fuel gas systems, and appurtenant electrical and control lines), in each case, to the extent the foregoing (A) are located between the Well Facilities for any ABS Well and the location at which custody to the Hydrocarbons and other production from such ABS Well transfers to a third party;

(vii) all of Assignor's right, title and interest in and to any right-of-way, easement, access or crossing license, permit, servitude, surface use agreement or surface lease, in each case, **INSOFAR AND ONLY INSOFAR** as necessary or used to (A) own, operate, maintain or continue to own, operate and maintain the ABS Wells, (B) participate in and perform subsequent operations at any time applicable to the ABS Wells (including maintenance, repair, workovers, reworks or extensions (including lateral extensions) of the wellbore of any ABS Well), or (C) produce, store and transport Hydrocarbons from the wellbores of the ABS Wells, other than any such rights provided for in the Leases and included in the Lease Rights;

(viii) All contracts, agreements or other legally binding arrangements, whether oral or in writing (other than any Leases or any other instruments creating any oil and gas mineral interest or other real property interest), **INSOFAR AND ONLY INSOFAR** as pertaining to the ownership, production, transportation or disposition of Hydrocarbons from any of the Wellbore Assets (and not to the extent pertaining to any Excluded Assets);

(ix) Copies (but not originals) of, to the extent related to the Wellbore Assets, the following: all lease files; land files, including unrecorded agreements related thereto; well files; division order files; abstracts; title opinions; land surveys; logs; maps; and other books, records, data, files, and accounting records; but excluding any and all (a) books, records, data, files, maps, and accounting records to the extent disclosure or transfer is restricted or prohibited by third-party agreement or applicable Laws, (b) attorney-client privileged communications and work product of Assignor's legal counsel (other than title opinions), (c) reserve studies and evaluations, and (d) records relating to the negotiation and consummation of the acquisition of the Wellbore Assets pursuant to the Purchase and Sale Agreement and this Assignment; and

(x) All rights, claims, and causes of action (including all rights of indemnity, recovery, set-off or refunds) of Assignor or its Affiliates **INSOFAR**

AND ONLY INSOFAR as such rights, claims or causes of action relate to the Assumed Obligations with respect to the Wellbore Assets;

(c) to Midstream Assignee, (i) the Pipelines and (ii) the Assets described in **Sections 1(e)**, **(f)(i)**, **(g)(i)**, **(m)**, **(n)**, **(p)** and **(q) INSOFAR AND ONLY INSOFAR** as such Assets relate to the Pipelines (*provided*, that, notwithstanding anything to the contrary set forth herein, with respect to the Easements, Pipelines, and Assets set forth on **Schedule DTA**, title to such Easements, Pipelines, and Assets shall transfer to Midstream Assignee effective as of the date Midstream Assignee accepts the applicable FERC certificate approving the acquisition of the Pipelines and Assets that are subject to the FERC Approvals) (collectively, the "***Midstream Facilities***");

(d) to Plant Assignee, (i) the Plants and (ii) the Assets described in **Sections 1(e)**, **(f)(i)**, **(g)(i)**, **(m)**, **(n)**, **(p)** and **(q) INSOFAR AND ONLY INSOFAR** as such Assets relate to the Plants (collectively, the "***Plant Assets***"); and

(e) to DevCo Assignee, the Assets to the extent such Assets are not otherwise conveyed in **Sections 2(a)**, **(b)**, **(c)** or **(d)**.

3. The Assets covered by this Assignment do not include and there is **EXCEPTED AND RESERVED** to Assignor, all of the following (collectively, the "***Excluded Assets***"):

(a) All corporate, partnership, limited liability company, financial, income and franchise tax and legal records of Assignor that relate to Assignor's business generally (whether or not relating to the Assets), and all books, records and files that relate to the Excluded Assets and those records retained by Assignor pursuant to **Section 1(m)** and copies of any other Records retained by Assignor pursuant to Section 1.5 of the Purchase and Sale Agreement;

(b) Without limiting Section 7.20 of the Purchase and Sale Agreement, all reserve estimates, economic estimates, and, to the extent excluded from **Section 1(m)**, all interpretive data and technical evaluations;

(c) All rights to any refund of Property Costs and Taxes or other costs or expenses, in each case, borne by Assignor or Assignor's predecessors in interest and title attributable to periods prior to the Effective Time, except to the extent related to the Assumed Obligations;

(d) Assignor's area-wide bonds, permits and licenses or other permits, licenses or authorizations used in the conduct of Assignor's business generally or that are not transferable to Assignees;

(e) All trade credits, carbon dioxide emission reduction credits, account receivables, note receivables, take-or-pay amounts receivable, and other receivables

attributable to the Assets, in each case, with respect to any period of time prior to the Effective Time, except to the extent related to the Assumed Obligations;

(f) All work product of Assignor's attorneys, records relating to the negotiation and consummation of the transactions contemplated hereby and documents and instruments that are subject to the attorney-client privilege (in all cases, excluding title opinions and memoranda);

(g) All claims and causes of action (including any claims for insurance proceeds) accruing in favor of Assignor and arising from acts, omissions or events or damage to or destruction of property with respect to all periods prior to the Effective Time, except to the extent related to the Assumed Obligations;

(h) Except as specifically set forth in **Sections 1(l)** and **2(a)**, all right, title and interest of Assignor in and to vehicles or vessels, whether or not used in connection with the Assets;

(i) Any agreements excluded from the definition of "Contracts" in **Section 1(e)** and any items excluded from the definition of "Records" in **Section 1(m)**;

(j) All rights, titles, claims and interests of Assignor or any Affiliate of Assignor (i) to or under any policy or agreement of insurance or any insurance proceeds, except to the extent provided in Section 3.3 of the Purchase and Sale Agreement, and (ii) to or under any bond or bond proceeds, in each case, except to the extent related to the Assumed Obligations;

(k) Any patent, patent application, logo, service mark, copyright, trade name, trademark or other intellectual property of or associated with Assignor or any Affiliate of Assignor or any business of Assignor or of any Affiliate of Assignor;

(l) All Excluded Geologic Data;

(m) All personal computers and associated peripherals and all radio and telephone equipment, but specifically excluding any SCADA or similar Equipment located within the Designated Area;

(n) All rights, claims and causes of action related to the Proceedings listed on Schedule 5.7 of the Purchase and Sale Agreement, except to the extent related to the Assumed Obligations (*e.g.*, rights, claims and causes of action related to the Proceeding listed as item 4 on Schedule 5.7 of the Purchase and Sale Agreement to the extent and only to the extent related to time periods beginning on or after the Effective Time shall be included in the Assets as a result of clause (iv) in the definition of Excluded Obligations);

(o) All assets, properties, and rights of and any equity interests in Mayzure, LLC, a Delaware limited liability company;

(p) Surface fee property ownership or surface leases acquired by SEM after the Execution Date that are not related to (A) the ownership or operation of the Assets, (B) oil and gas production, transportation or processing, or (C) any obligation to cure a Title Defect or Environmental Defect pursuant to this Agreement;

(q) All proprietary and other computer software; and

(r) All properties set forth on **Schedule EA** hereto.

As used in this Assignment, "***Designated Area***" means (i) the following Counties in the State of Kansas: Finney, Grant, Haskell, Kearny, Morton, Seward, Wichita, Stanton, Meade, Greeley, Pratt (as to Pratt County, those Leases, Lands and Wells listed on **Exhibit A**, **Exhibit A-1** and **Exhibit B**) and Hamilton, (ii) the following Counties in the State of Oklahoma: Beaver, (iii) the following areas of Cimarron County, Oklahoma: all land lying within and north of Township 3 North, and (iv) the following areas of Texas County, Oklahoma: all land lying within and north of Township 3 North.

TO HAVE AND TO HOLD to Assignees (in the manner described herein), their successors and assigns, forever, subject to the Permitted Encumbrances and the other terms and provisions of this Assignment and of the Purchase and Sale Agreement referred to below.

4. This Assignment is made by Assignor and accepted by Assignees subject to the following terms and conditions:

(a) **Effective Time**. This Assignment is effective as of the Effective Time.

(b) **Purchase and Sale Agreement**. This Assignment is expressly made subject to the Purchase and Sale Agreement. If there is a conflict between this Assignment and the Purchase and Sale Agreement, the Purchase and Sale Agreement controls to the extent of the conflict. The execution and delivery of this Assignment by Assignor and Assignees shall not operate to release or impair any surviving rights or obligations of either Assignor, Assignees or Jonah Parent under the Purchase and Sale Agreement.

(c) **Disclaimers**.

EXCEPT AS AND TO THE EXTENT EXPRESSLY SET FORTH IN THE PURCHASE AND SALE AGREEMENT, CONFIRMED IN THE CERTIFICATE OF ASSIGNOR DELIVERED PURSUANT TO SECTION 9.2(B) OF THE PURCHASE AND SALE AGREEMENT, OR IN THIS ASSIGNMENT, (I) ASSIGNOR MAKES NO REPRESENTATIONS OR WARRANTIES, EXPRESS, STATUTORY OR IMPLIED, AND (II) ASSIGNOR EXPRESSLY DISCLAIMS ALL LIABILITY AND RESPONSIBILITY FOR ANY REPRESENTATION, WARRANTY, STATEMENT OR INFORMATION MADE OR COMMUNICATED (ORALLY OR IN WRITING) TO ASSIGNEES

OR ANY OF THEIR AFFILIATES, EMPLOYEES, AGENTS, CONSULTANTS OR REPRESENTATIVES (INCLUDING ANY OPINION, INFORMATION, PROJECTION OR ADVICE THAT MAY HAVE BEEN PROVIDED TO ASSIGNEES BY ANY OFFICER, DIRECTOR, EMPLOYEE, AGENT, CONSULTANT, REPRESENTATIVE OR ADVISOR OF ASSIGNOR OR ANY OF ITS AFFILIATES).

EXCEPT AS EXPRESSLY SET FORTH IN THE PURCHASE AND SALE AGREEMENT, CONFIRMED IN THE CERTIFICATE OF ASSIGNOR TO BE DELIVERED PURSUANT TO SECTION 9.2(B) OF THE PURCHASE AND SALE AGREEMENT, OR IN THIS ASSIGNMENT, AND WITHOUT LIMITING THE GENERALITY OF THE FOREGOING, ASSIGNOR EXPRESSLY DISCLAIMS ANY REPRESENTATION OR WARRANTY, EXPRESS, STATUTORY OR IMPLIED, AS TO (I) TITLE TO ANY OF THE ASSETS, (II) THE CONTENTS, CHARACTER OR NATURE OF ANY DESCRIPTIVE MEMORANDUM, OR ANY REPORT OF ANY PETROLEUM ENGINEERING CONSULTANT, OR ANY GEOLOGICAL OR SEISMIC DATA OR INTERPRETATION, RELATING TO THE ASSETS, (III) THE QUANTITY, QUALITY OR RECOVERABILITY OF PETROLEUM SUBSTANCES IN OR FROM THE ASSETS, (IV) ANY ESTIMATES OF THE VALUE OF THE ASSETS, FUTURE REVENUES GENERATED BY THE ASSETS OR FUTURE COSTS ASSOCIATED WITH THE ASSETS, (V) THE PRODUCTION OF HYDROCARBONS FROM THE ASSETS, (VI) THE MAINTENANCE, REPAIR, CONDITION, QUALITY, SUITABILITY, DESIGN OR MARKETABILITY OF THE ASSETS, (VII) THE CONTENT, CHARACTER OR NATURE OF ANY DESCRIPTIVE MEMORANDUM, REPORTS, BROCHURES, CHARTS OR STATEMENTS PREPARED BY THIRD PARTIES, (VIII) ANY OTHER MATERIALS OR INFORMATION THAT MAY HAVE BEEN MADE AVAILABLE OR COMMUNICATED TO ASSIGNEES OR THEIR AFFILIATES, OR ANY OF THEIR EMPLOYEES, AGENTS, CONSULTANTS, REPRESENTATIVES OR ADVISORS IN CONNECTION WITH THE TRANSACTIONS CONTEMPLATED BY THIS AGREEMENT OR ANY DISCUSSION OR PRESENTATION RELATING THERETO, AND FURTHER DISCLAIMS ANY REPRESENTATION OR WARRANTY, EXPRESS, STATUTORY OR IMPLIED, OF MERCHANTABILITY, FITNESS FOR A PARTICULAR PURPOSE OR CONFORMITY TO MODELS OR SAMPLES OF MATERIALS OF ANY EQUIPMENT, IT BEING EXPRESSLY UNDERSTOOD AND AGREED BY THE PARTIES THAT, SUBJECT TO ASSIGNEES' RIGHTS UNDER ARTICLE 4 AND SECTION 11.3 OF THE PURCHASE AND SALE AGREEMENT, ASSIGNEES ARE DEEMED TO BE OBTAINING THE ASSETS IN THEIR PRESENT STATUS, CONDITION AND STATE OF REPAIR, "AS IS" AND "WHERE IS" WITH ALL FAULTS AND THAT ASSIGNEES HAVE MADE OR CAUSED TO BE MADE SUCH INSPECTIONS

AS ASSIGNEES DEEM APPROPRIATE, OR (IX) ANY IMPLIED OR EXPRESS WARRANTY OF FREEDOM FROM PATENT OR TRADEMARK INFRINGEMENT.

EXCEPT AS AND TO THE EXTENT EXPRESSLY SET FORTH IN THE PURCHASE AND SALE AGREEMENT, CONFIRMED IN THE CERTIFICATE OF ASSIGNOR TO BE DELIVERED PURSUANT TO SECTION 9.2(B) OF THE PURCHASE AND SALE AGREEMENT, OR IN THIS ASSIGNMENT, (I) ASSIGNOR HAS NOT AND WILL NOT MAKE ANY REPRESENTATION OR WARRANTY REGARDING ANY MATTER OR CIRCUMSTANCE RELATING TO ENVIRONMENTAL LAWS, ENVIRONMENTAL LIABILITIES, THE RELEASE OF MATERIALS INTO THE ENVIRONMENT OR THE PROTECTION OF HUMAN HEALTH, SAFETY, NATURAL RESOURCES OR THE ENVIRONMENT, OR ANY OTHER ENVIRONMENTAL CONDITION OF THE ASSETS, AND (II) NOTHING IN THIS AGREEMENT OR OTHERWISE WILL BE CONSTRUED AS SUCH A REPRESENTATION OR WARRANTY, AND, SUBJECT TO ASSIGNEES' RIGHTS UNDER ARTICLE 4 AND SECTION 11.3 OF THE PURCHASE AND SALE AGREEMENT, ASSIGNEES ARE DEEMED TO BE TAKING THE ASSETS "AS IS" AND "WHERE IS" FOR PURPOSES OF THEIR ENVIRONMENTAL CONDITION.

Assignor and Assignees agree that, to the extent required by applicable Law to be effective, the disclaimers of certain representations and warranties contained in this **Section 4(c)** are "conspicuous" disclaimers for the purpose of any applicable Law.

(d) **Special Warranty of Title**. This Assignment is made, executed and delivered without warranty of title, either express or implied, except that Assignor specially warrants and agrees to defend Defensible Title, as such term is defined in the Purchase and Sale Agreement, to the Assets, against the claims and demands of all Persons claiming by, through or under Assignor or its Affiliates, but not otherwise; provided, however, that Assignor's aggregate liability to Assignees in respect of such warranty for any Asset shall not exceed the Allocated Value of such Asset (the "***Special Warranty of Title***").

(e) **Assumption by Assignees**. Subject to the indemnification by Assignor under Section 11.3 of the Purchase and Sale Agreement and the other provisions of the Purchase and Sale Agreement, Assignees assume and will fulfill, perform, pay and discharge (or cause to be fulfilled, performed, paid or discharged) all of the obligations and liabilities of Assignor and its predecessors in interest, known or unknown, with respect to the Assets, regardless of whether such obligations or liabilities arose prior to, on or after the Effective Time, including but not limited to obligations to (i) furnish makeup gas according to the terms of applicable gas sales, gathering or transportation contracts, and to satisfy all other gas balancing obligations, if any, (ii) pay working interests, royalties, overriding

royalties and other interests (including, subject to the provisions of Section 7.15 of the Purchase and Sale Agreement, all Suspense Funds), (iii) properly plug and abandon the Wells, including inactive wells or temporarily abandoned wells, drilled on the Properties, as required by Law, (iv) replug any well, wellbore, or previously plugged well on the Properties to the extent required by Governmental Body, (v) dismantle, salvage and remove any equipment, structures, materials, flow lines, and property of whatever kind related to or associated with operations and activities conducted on the Properties, (vi) cleanup, restore and/or remediate the premises covered by or related to the Assets in accordance with applicable Contracts and Laws, (vii) pay all undisputed Property Costs, (viii) pay all Taxes, and (ix) perform all obligations applicable to or imposed on the lessee, owner, or operator under the Leases or related Contracts, or as required by applicable Laws (all of said obligations and liabilities, subject to the exclusions below, are referred to in this Assignment as the "***Assumed Obligations***"); provided, however, that the Assumed Obligations do not include, and Assignees have no obligation to assume, any obligations or liabilities of Assignor to the extent that they arise out of, relate to, or are attributable to the Excluded Obligations (as defined in the Purchase and Sale Agreement); provided, further, however, that, notwithstanding anything to the contrary set forth in this Assignment, Wellbore Assignee, Midstream Assignee and Plant Assignee shall assume the Assumed Obligations hereunder solely to the extent that such Assumed Obligations relate to the Wellbore Assets, the Midstream Facilities and the Plant Assets, respectively, and in each case are incurred during or otherwise attributable to the period from and after 12:01 a.m. Central Time on May 1, 2026.

(f) **Further Assignments**. Certain Assets or specific portions of the Assets that are leased from, or require the approval to transfer by, a Governmental Body are conveyed under this Assignment and are also described and covered by other separate assignments made by Assignor to Assignees on officially approved forms, or forms acceptable to such entity, in sufficient multiple originals to satisfy applicable statutory and regulatory requirements ("***Separate Assignments***"). The interests covered by such Separate Assignments are the same, and not in addition to, the interests conveyed in this Assignment. Further, such Separate Assignments are deemed to contain the Special Warranty of Title and all of the exceptions, reservations, rights, titles, power and privileges set forth in this Assignment as fully and as though they were set forth in each such Separate Assignment. Further, where separate deeds and assignments of the Assets have been or will be executed for filing in recording jurisdictions and counties, any such separate deeds and assignments shall evidence the same assignment of the applicable Assets and shall not constitute any additional assignment of the Assets.

(g) **Covenants Running with the Land**. The terms and provisions of this Assignment are covenants running with the Lands, Leases, and other interests covered by this Assignment and extend to, bind and inure to the benefit of the Parties, their heirs, successors and assigns.

(h) **Subrogation of Warranties**. To the extent transferable, Assignees shall be and is hereby subrogated to all representations, covenants and warranties of title by parties (other than Assignor's Affiliates) heretofore given or made to Assignor or its predecessors in title with respect and to the extent applicable to the Assets and/or the Assumed Obligations. To the extent provided in the preceding sentence, Assignor hereby grants and transfers to Assignees, their successors and assigns, to the extent so transferable and permitted by Law, the benefit of and the right to enforce all representations, warranties and covenants, if any, which Assignor is entitled to enforce with respect to the Assets and/or the Assumed Obligations.

(i) **Governing Law**. **THIS ASSIGNMENT AND THE LEGAL RELATIONS BETWEEN ASSIGNOR AND ASSIGNEES IS GOVERNED BY AND CONSTRUED IN ACCORDANCE WITH THE LAWS OF THE STATE OF TEXAS (EXCEPT THAT, WITH RESPECT TO ISSUES RELATING TO REAL PROPERTY FOR ASSETS LOCATED IN A SPECIFIC STATE, THE LAWS OF SUCH STATE SHALL GOVERN) WITHOUT REGARD TO PRINCIPLES OF CONFLICTS OF LAWS OTHERWISE APPLICABLE TO SUCH DETERMINATIONS. JURISDICTION AND VENUE WITH RESPECT TO ANY DISPUTES ARISING HEREUNDER ARE PROPER ONLY IN (A) THE EIGHTH BUSINESS COURT DIVISION LOCATED IN FORT WORTH, TARRANT COUNTY, TEXAS OR THE FIRST BUSINESS COURT DIVISION LOCATED IN DALLAS, DALLAS COUNTY, TEXAS, OR (B) IF BOTH OF SAID BUSINESS COURT DIVISIONS DO NOT OR ARE UNABLE TO ACCEPT A DISPUTE FOR ANY REASON OUTSIDE THE REASONABLE CONTROL OF ASSIGNOR AND ASSIGNEES, THEN THE STATE AND FEDERAL COURTS SITUATED IN FORT WORTH, TARRANT COUNTY, TEXAS, AND ASSIGNOR AND ASSIGNEES IRREVOCABLY WAIVE, TO THE FULLEST EXTENT PERMITTED BY LAW, ANY OBJECTION THEY MAY NOW OR HEREAFTER HAVE TO THE LAYING OF VENUE OF ANY DISPUTE ARISING OUT OF OR RELATING TO THIS ASSIGNMENT OR ANY OF THE TRANSACTIONS CONTEMPLATED IN THIS ASSIGNMENT BROUGHT IN SUCH COURTS OR ANY DEFENSE OF INCONVENIENT FORUM FOR THE MAINTENANCE OF SUCH DISPUTE. EACH OF ASSIGNOR AND ASSIGNEES AND THEIR RESPECTIVE SUCCESSORS AND ASSIGNS HEREBY IRREVOCABLY WAIVES ALL RIGHT TO TRIAL BY JURY IN ANY ACTION, PROCEEDING OR COUNTERCLAIM (WHETHER BASED ON CONTRACT, TORT OR OTHERWISE) ARISING OUT OF OR RELATING TO THIS ASSIGNMENT, THE TRANSACTIONS CONTEMPLATED HEREBY OR THE ACTIONS OF ANY OTHER PARTY IN THE NEGOTIATION, ADMINISTRATION, PERFORMANCE AND ENFORCEMENT THEREOF**.

(j) **Counterparts**. This Assignment may be executed and delivered (including by email or facsimile transmission) in counterparts, each of which is deemed an original instrument, but all such counterparts together constitute but one agreement.

[Signature Pages Follow]

IN WITNESS WHEREOF, this Assignment is executed by the duly authorized officers or representatives of the Parties as of the Execution Date.

ASSIGNOR:

SCOUT ENERGY GROUP II, LP,
a Texas limited partnership
SCOUT ENERGY PARTNERS II-A, LP,
a Delaware limited partnership

By: Scout Energy Group II GP, LLC
Their ultimate general partner

By: _____
Name: Scott Gladden
Title: Attorney-in-Fact

SCOUT ENERGY GROUP III, LP,
a Texas limited partnership
SCOUT ENERGY PARTNERS III-A, LP,
a Delaware limited partnership

By: Scout Energy Group III GP, LLC
Their ultimate general partner

By: _____
Name: Scott Gladden
Title: Attorney-in-Fact

SCOUT ENERGY GROUP IV, LP,
a Texas limited partnership
SCOUT ENERGY PARTNERS IV-A, LP,
a Delaware limited partnership

By: Scout Energy Group IV GP, LLC
Their ultimate general partner

By: _____
Name: Scott Gladden
Title: Attorney-in-Fact

SCOUT ENERGY GROUP V, LP,
a Texas limited partnership
SCOUT ENERGY PARTNERS V-A, LP,
a Delaware limited partnership
SCOUT ENERGY GROUP CO-INVEST V, LP,
a Texas limited partnership
SCOUT ENERGY PARTNERS CO-INVEST V-A, LP,
a Delaware limited partnership
SEP V-A PLANTCO, LLC,
a Delaware limited liability company
SEP V-B PLANTCO, LLC,
a Delaware limited liability company
SEG V PLANTCO, LLC,
a Delaware limited liability company
SEP CO-INVEST V-A PLANTCO, LLC,
a Delaware limited liability company
SEP CO-INVEST V-B PLANTCO, LLC,
a Delaware limited liability company
SEG CO-INVEST V PLANTCO, LLC,
a Delaware limited liability company

By: Scout Energy Group V GP, LLC
Their ultimate general partner or the ultimate
general partner of their sole member, as applicable

By: _____
Name: Scott Gladden
Title: Attorney-in-Fact

SCOUT V HELIUM, LLC,
a Delaware limited liability company

By: _____
Name: Scott Gladden
Title: Attorney-in-Fact

[*Signature Page to Assignment, Conveyance & Bill of Sale*]

SCOUT V HUGOTON GATHERING, LP,
a Texas limited partnership

By: Scout V Hugoton GPCo, LLC
Its general partner

By: _____
Name: Scott Gladden
Title: Attorney-in-Fact

Solely for purposes of **Section 1(a)**, **Section 1(f)(i)** and **Section 1(l)** hereof,

SCOUT ENERGY MANAGEMENT LLC,
a Texas limited liability company

By: _____
Name: Scott Gladden
Title: Attorney-in-Fact

STATE OF TEXAS §
§
COUNTY OF
DALLAS §

BEFORE ME, the undersigned Notary Public, on this day personally appeared Scott Gladden, known to me to be the person whose name is subscribed to the foregoing instrument and acknowledged to me that he, being fully authorized to do so, executed and delivered the same as (i) Attorney-in-Fact of Scout Energy Group II GP, LLC, in its capacity as the ultimate general partner of SCOUT ENERGY GROUP II, LP and SCOUT ENERGY PARTNERS II-A, LP, (ii) Attorney-in-Fact of Scout Energy Group III GP, LLC, in its capacity as the ultimate general partner of SCOUT ENERGY GROUP III, LP and SCOUT ENERGY PARTNERS III-A, LP, (iii) Attorney-in-Fact of Scout Energy Group IV GP, LLC, in its capacity as the ultimate general partner of SCOUT ENERGY GROUP IV, LP and SCOUT ENERGY PARTNERS IV-A, LP, (iv) Attorney-in-Fact of Scout Energy Group V GP, LLC, in its capacity as the ultimate general partner or the ultimate general partner of their sole member, as applicable, of SCOUT ENERGY GROUP V, LP and SCOUT ENERGY PARTNERS V-A, LP, SCOUT ENERGY GROUP CO-INVEST V, LP, SCOUT ENERGY PARTNERS CO-INVEST V-A, LP, SEP V-A PLANTCO, LLC, SEP V-B PLANTCO, LLC, SEG V PLANTCO, LLC, SEP CO-INVEST V-A PLANTCO, LLC, SEP CO-INVEST V-B PLANTCO, LLC, SEG CO-INVEST V PLANTCO, LLC, (v) Attorney-in-Fact of SCOUT V HELIUM, LLC, and (vi) Attorney-in-Fact of Scout V Hugoton GPCo, LLC, in its capacity as the general partner of SCOUT V HUGOTON GATHERING, LP, and SCOUT ENERGY MANAGEMENT LLC, on the day and year therein mentioned and as the act and deed of said corporation, for the purpose and consideration therein expressed.

GIVEN UNDER MY HAND AND SEAL OF OFFICE, this 30th day of April, 2026.

Notary Public

Name: Holly Rawls

My Commission Expires: January 24, 2028

HOLLY RAWLS
My Notary ID # 126397139
Expires January 24, 2028

[*Signature Page to Assignment, Conveyance & Bill of Sale*]

DEVCO ASSIGNEE:

EJ HUGOTON DEVCO LLC,
a Delaware limited liability company

By:_____
Name: Mickey Friedrich
Title: President and Chief Executive Officer

STATE OF TEXAS §
§
COUNTY OF DALLAS §

BEFORE ME, the undersigned Notary Public, on this day personally appeared Mickey Friedrich, known to me to be the person whose name is subscribed to the foregoing instrument and acknowledged to me that he, being fully authorized to do so, executed and delivered the same as President and Chief Executive Officer of EJ Hugoton DevCo LLC, on the day and year therein mentioned and as the act and deed of said limited liability company, for the purpose and consideration therein expressed.

GIVEN UNDER MY HAND AND SEAL OF OFFICE, this 28th day of April, 2026.

RICHARD LEE ALLEN JR.
Notary Public
STATE OF TEXAS
ID# 2829853
My Comm. Exp. Sept. 19, 2028

Richard Lee Allen Jr

Notary Public
Name: Richard Lee Allen Jr

My Commission Expires 09-19-28

[*Signature Page to Assignment, Conveyance & Bill of Sale*]

EOC ASSIGNEE:

EIGER OPERATING COMPANY LLC,
a Delaware limited liability company

By:_____
Name: Mickey Friedrich
Title: President and Chief Executive Officer

STATE OF TEXAS §
§
COUNTY OF DALLAS §

BEFORE ME, the undersigned Notary Public, on this day personally appeared Mickey Friedrich, known to me to be the person whose name is subscribed to the foregoing instrument and acknowledged to me that he, being fully authorized to do so, executed and delivered the same as President and Chief Executive Officer of Eiger Operating Company LLC, on the day and year therein mentioned and as the act and deed of said limited liability company, for the purpose and consideration therein expressed.

GIVEN UNDER MY HAND AND SEAL OF OFFICE, this 28th day of April, 2026.

RICHARD LEE ALLEN JR.
Notary Public
STATE OF TEXAS
ID# 2829853
My Comm. Exp. Sept. 19, 2028

Richard Lee Allen

Notary Public

Name: Richard Lee Allen Jr

My Commission Expires 09-19-28

[*Signature Page to Assignment, Conveyance & Bill of Sale*]

WELLBORE ASSIGNEE:

EJ HUGOTON PRODUCTION COMPANY LLC
a Delaware limited liability company

By:_____
Name: Mickey Friedrich
Title: President and Chief Executive Officer

STATE OF TEXAS §
§
COUNTY OF DALLAS §

BEFORE ME, the undersigned Notary Public, on this day personally appeared Mickey Friedrich, known to me to be the person whose name is subscribed to the foregoing instrument and acknowledged to me that he, being fully authorized to do so, executed and delivered the same as President and Chief Executive Officer of EJ Hugoton Production Company LLC, on the day and year therein mentioned and as the act and deed of said limited liability company, for the purpose and consideration therein expressed.

GIVEN UNDER MY HAND AND SEAL OF OFFICE, this 28th day of April, 2026.

RICHARD LEE ALLEN JR.
Notary Public
STATE OF TEXAS
ID# 2829853
My Comm. Exp. Sept. 19, 2028

Richard Lee Allen Jr
Notary Public
Name: Richard Lee Allen Jr

My Commission Expires 09-19-28

[*Signature Page to Assignment, Conveyance & Bill of Sale*]

MIDSTREAM ASSIGNEE:

PAN-HUGOTON GATHERING COMPANY LLC,
a Delaware limited liability company

By:_____
Name: Mickey Friedrich
Title: President and Chief Executive Officer

STATE OF TEXAS §
§
COUNTY OF DALLAS §

BEFORE ME, the undersigned Notary Public, on this day personally appeared Mickey Friedrich, known to me to be the person whose name is subscribed to the foregoing instrument and acknowledged to me that he, being fully authorized to do so, executed and delivered the same as President and Chief Executive Officer of Pan-Hugoton Gathering Company LLC, on the day and year therein mentioned and as the act and deed of said limited liability company, for the purpose and consideration therein expressed.

GIVEN UNDER MY HAND AND SEAL OF OFFICE, this 28th day of April, 2026.

RICHARD LEE ALLEN JR.
Notary Public
STATE OF TEXAS
ID# 2829853
My Comm. Exp. Sept. 19, 2028

Richard Lee Allen Jr
Notary Public
Name: Richard Lee Allen Jr

My Commission Expires 09-19-28

[*Signature Page to Assignment, Conveyance & Bill of Sale*]

PLANT ASSIGNEE:

JAYHAWK PROCESSING COMPANY LLC,
a Delaware limited liability company

By:_____
Name: Mickey Friedrich
Title: President and Chief Executive Officer

STATE OF TEXAS §
§
COUNTY OF DALLAS §

BEFORE ME, the undersigned Notary Public, on this day personally appeared Mickey Friedrich, known to me to be the person whose name is subscribed to the foregoing instrument and acknowledged to me that he, being fully authorized to do so, executed and delivered the same as President and Chief Executive Officer of Jayhawk Processing Company LLC, on the day and year therein mentioned and as the act and deed of said limited liability company, for the purpose and consideration therein expressed.

GIVEN UNDER MY HAND AND SEAL OF OFFICE, this 28th day of April, 2026.

RICHARD LEE ALLEN JR.
Notary Public
STATE OF TEXAS
ID# 2829853
My Comm. Exp. Sept. 19, 2028

Richard Lee Allen Jr
Notary Public
Name: Richard Lee Allen Jr

My Commission Expires 09-19-28

[*Signature Page to Assignment, Conveyance & Bill of Sale*]

RELEASE OF NPI

Scout Energy Partners II-B, LP, Scout Energy Partners III-B, LP, Scout Energy Partners IV-B, LP, Scout Energy Partners V-B, LP, and Scout Energy Partners Co-Invest V-B, LP join in this Assignment, Conveyance and Bill of Sale for the limited purpose of releasing the assets assigned hereby from any Conveyance of Net Profits Overring Interest conveyed to Scout Energy Partners II-B, LP, Scout Energy Partners III-B, LP, Scout Energy Partners IV-B, LP, Scout Energy Partners V-B, LP, or Scout Energy Partners Co-Invest V-B, LP, as applicable, whether recorded in the applicable County records or not, such that Assignees shall receive the assets assigned hereby free and clear from any burden related to such Conveyance of Net Profits Overriding Interest.

SCOUT ENERGY PARTNERS II-B, LP,
a Delaware limited partnership
By: Scout Energy Group II GP, LLC
Its ultimate general partner

By: _____
Name: Scott Gladden
Title: Attorney-in-Fact

SCOUT ENERGY PARTNERS III-B, LP,
a Delaware limited partnership
By: Scout Energy Group III GP, LLC
Its ultimate general partner

By: _____
Name: Scott Gladden
Title: Attorney-in-Fact

SCOUT ENERGY PARTNERS IV-B, LP,
a Delaware limited partnership
By: Scout Energy Group IV GP, LLC
Its ultimate general partner

By: _____
Name: Scott Gladden
Title: Attorney-in-Fact

SCOUT ENERGY PARTNERS V-B, LP,
a Delaware limited partnership
SCOUT ENERGY PARTNERS CO-INVEST V-B, LP,
a Delaware limited partnership
By: Scout Energy Group V GP, LLC
Their ultimate general partner

By: _____
Name: Scott Gladden
Title: Attorney-in-Fact

STATE OF TEXAS §
§
COUNTY OF
DALLAS §

BEFORE ME, the undersigned Notary Public, on this day personally appeared Scott Gladden, known to me to be the person whose name is subscribed to the foregoing instrument and acknowledged to me that he, being fully authorized to do so, executed and delivered the same as (i) Attorney-in-Fact of Scout Energy Group II GP, LLC, in its capacity as the ultimate general partner of SCOUT ENERGY PARTNERS II-B, LP, (ii) Attorney-in-Fact of Scout Energy Group III GP, LLC, in its capacity as the ultimate general partner of SCOUT ENERGY PARTNERS III-B, LP, (iii) Attorney-in-Fact of Scout Energy Group IV GP, LLC, in its capacity as the ultimate general partner of SCOUT ENERGY PARTNERS IV-B, LP, and (iv) Attorney-in-Fact of Scout Energy Group V GP, LLC, in its capacity as the ultimate general partner of SCOUT ENERGY PARTNERS V-B, LP and SCOUT ENERGY PARTNERS CO-INVEST V-B, LP, on the day and year therein mentioned and as the act and deed of said corporation, for the purpose and consideration therein expressed.

GIVEN UNDER MY HAND AND SEAL OF OFFICE, this 30th day of April, 2026.

Notary Public

Name: Holly Rawls

My Commission Expires: January 24, 2028

HOLLY RAWLS
My Notary ID # 126397139
Expires January 24, 2028

[*Signature Page to Release of NPI*]

Exhibit A

<u>Leases</u>

(See attached.)

LEASE CODE	LESSOR	LESSEE	LEASE DATE	RECORDING INFO	COUNTY	STATE	LEGAL DESCRIPTION
L2066686	STATE BOARD OF ADMINISTRATION	FRED C KOCH	08/26/1944	11/579, 14/158	FINNEY, KEARNY	KS	T24S-R33W SEC 18: ALL T24S-R33W SEC 24: ALL T24S-R35W SEC 14: ALL
L2074290	STATE BOARD OF ADMINISTRATION	FRED C KOCH	08/26/1944	11/579	KEARNY	KS	T25S-R37W SEC 13 T25S-R38W SECS 1-4 T24S-R38W SECS 31, 33
L2073913	PARKER H MARION ET UX	J E BEYMER	01/10/1975	49/51	KEARNY	KS	T21S -R38W SEC 9: NE, SEC 10: N2 & ONLY INSOFAR AS SAID LEASE COVERS RIGHTS FROM SURFACE DOWN TO 100' BELOW THE BASE OF THE COUNCIL GROVE
L2071095	PARKS C A ET AL	JOE E DENHAM	08/09/1944	11/449	KEARNY	KS	T21S-R35W SEC 21: NE
L2071500	MINGS BLANCHE ET AL	J D LONG	09/01/1953	25/42	KEARNY	KS	T21S-R35W SEC 21: SE
L2071767	FOSTER BERTHA M ET AL	J D LONG	09/28/1953	25/20	KEARNY	KS	T21S-R35W SEC 22: ALL T21S-R35W SEC 22: SW
L2071126	MILLER A G ET AL	JOE E DENHAM	08/11/1944	11/371	KEARNY	KS	T21S-R35W SEC 22: E2SE
L2066046	CRIST E E ET VIR	JOE E DENHAM	07/28/1944	12/42	KEARNY	KS	T21S-R35W SEC 22: NE
L2066899	MILLER ARTHUR G ET AL	J D LONG	09/16/1953	24/594	KEARNY	KS	T21S-R35W SEC 22: W2SE
L2074400	BEN AKA BL TRENKAMP TRENKAMP ET UX	WA MICHAELIS JR ET AL	04/26/1956	29/299	KEARNY	KS	T21S-R35W SEC 26: E2SW, GAS ONLY TO 3000', W2SW OIL AND GAS TO 3000'
L2074399	WILBUR A MAN CANNON	WA MICHAELIS JR ET AL	03/27/1956	29/441	KEARNY	KS	T21S-R35W SEC 26: SE, GAS TO 3000'
L2066032	SCHEUERMAN HENRY E ET UX	JOE E DENHAM	07/27/1944	11/353	KEARNY	KS	T21S-R35W SEC 27: NE T21S-R35W SEC 28: N2
L2070756	KESTER L R ET UX	JOE E DENHAM	07/27/1944	11/533	KEARNY	KS	T21S-R35W SEC 27: NW
L2074398	THOMAS R WRIGHT ET AL	WA MICHAELIS JR ET AL	01/19/1956	29/435	KEARNY	KS	T21S-R35W SEC 27: SE, GAS TO 3000'
L2070860	MCNELLIS MANLEY	JOE E DENHAM	07/31/1944	12/19	KEARNY	KS	T21S-R35W SEC 27: SW
L2066035	VACHA MYRTLE ET VIR	DENHAM JOE E	07/27/1944	11/486	KEARNY	KS	T21S-R35W SEC 28: SE
L2048887	ANNE ROONEY SHERMAN ET AL	KANSAS NEBRASKA NATURAL GAS CO	09/25/1951	21/185, 79/289, 83/341	KEARNY	KS	T21S-R35W SEC 33: ALL T21S-R38W SEC 10: ALL T22S-R35W SEC 1: ALL
L2070798	CASKEY MARY J	JOE E DENHAM	07/29/1944	11/368	KEARNY	KS	T21S-R35W SEC 33: NW
L2070763	SILLS ANNABEL	JOE E DENHAM	07/27/1944	11/531	KEARNY	KS	T21S-R35W SEC 33: SE
L2066133	MCNELLIS MANLEY	JOE E DENHAM	07/31/1944	12/18	KEARNY	KS	T21S-R35W SEC 33: SW
L2066022	GRAHAM GEORGE L ET UX	JOE E DENHAM	07/27/1944	11/571	KEARNY	KS	T21S-R35W SEC 35: NW
L2066021	FORST GEORGE ET AL	JOE E DENHAM	07/27/1944	11/356	KEARNY	KS	T21S-R35W SEC 35: SE
L2074397	NORA A A WIDOW HUGHES	WA MICHAELIS JR ET AL	01/19/1956	29/439	KEARNY	KS	T21S-R35W SEC 36: E2NW GAS ONLY TO 3000', W2NW OIL & GAS TO 3000'
L2070379	CHARLES L ARNOLD ET UX	CHAMPLIN REFINING COMPANY	07/05/1951	20/583	KEARNY	KS	T21S-R35W SEC 36: NESW
L2048746	CHARLES L ARNOLD ET UX	CHAMPLIN REFINING COMPANY	07/05/1951	20/583, 25/132, 79/289, 83/341	KEARNY	KS	T21S-R35W SEC 36: NESW, AS TO GAS RIGHTS ONLY

LEASE CODE	LESSOR	LESSEE	LEASE DATE	RECORDING INFO	COUNTY	STATE	LEGAL DESCRIPTION
L2065636	STANLEY MOHN ET UX	CHAMPLIN REFINING COMPANY	07/05/1951	20/571	KEARNY	KS	T21S-R35W SEC 36: S2SW
L2048745	STANLEY MOHN ET UX	CHAMPLIN REFINING COMPANY	07/05/1951	20/571, 25/132, 79/289, 83/341	KEARNY	KS	T21S-R35W SEC 36: S2SW, AS TO GAS RIGHTS ONLY
L2074129	ARLA A WIATT	LYNN C STEWART	06/07/1972	44/495	KEARNY	KS	T21S-R37W SEC 11: NW T22S-R37W SEC 29: SE
L2074107	DARRELL M TRUSTEE KLEEMAN	CIMMARRON EXPLORATION COMPANY	02/16/1976	52/81	KEARNY	KS	T21S-R37W SEC 17: NE
L2073918	WILMA P HARSHBARGER	J E BEYMER	07/15/1975	49/751	KEARNY	KS	T21S-R37W SEC 17: NW &, SEC 21: SE
L2073979	ONETA SWAIM LEHMBECK ET AL	J E BEYMER	08/26/1975	50/173	KEARNY	KS	T21S-R37W SEC 17: SW
	DAVID GOERING	W B OSBORN JR	1/10/1978	56/481	KEARNY	KS	T21S-R37W SEC 18: E2NW, LOT 1, LOT 2 FROM TOP OF COUNCIL GROVE TO BOTTOM COUNCIL GROVE
	MYRTLE E MOSIMAN ET VIR	J E BEYMER	8/14/1975	49/755	KEARNY	KS	T21S-R37W SEC 18: NE FROM TOP COUNCIL GROVE TO BOTTOM COUNCIL GROVE
L2065358	EXXONMOBIL, SEC: 18-21S-37W KEARNY KS	LINN ENERGY HOLDINGS LLC ET AL	06/01/2014	262/598	KEARNY	KS	T21S-R37W SEC 18: SE
	MARIE DIDIER ET VIR	J E BEYMER	8/12/1975	49/759	KEARNY	KS	T21S-R37W SEC 18: SE FROM TOP COUNCIL GROVE TO BOTTOM COUNCIL GROVE
L2073995	KATHRYN KRAMER ET VIR	J E BEYMER	09/11/1975	51/79	KEARNY	KS	T21S-R37W SEC 18: SW T21S-R37W SEC 21: N2N2SW T21S-R37W SEC 30: S2N2S2SW
L2073993	FORREST GOERING ET UX	J E BEYMER	09/11/1975	51/15	KEARNY	KS	T21S-R37W SEC 18: SW T21S-R37W SEC 21: N2S2SW T21S-R37W SEC 30: N2SW, N2N2S2SW
L2073992	ELMER L GOERING ET UX	J E BEYMER	09/11/1975	51/19	KEARNY	KS	T21S-R37W SEC 18: SW T21S-R37W SEC 21: S2N2SW T21S-R37W SEC 30: S2S2S2SW
L2073994	GERTRUDE GRABER ET VIR	J E BEYMER	09/11/1975	51/83	KEARNY	KS	T21S-R37W SEC 18: SW T21S-R37W SEC 21: S2S2SW T21S-R37W SEC 30: N2S2S2SW
L2074076	ERNEST GOERING ET UX	W B JR OSBORN	12/23/1977	56/267	KEARNY	KS	T21S-R37W SEC 19: S2
L2074108	LOREN MECKFESSEL ET UX	LYNN C STEWART	05/23/1972	44/41	KEARNY	KS	T21S-R37W SEC 20: NE
L2074106	ELMER H HENDERSON ET UX	CIMMARRON EXPLORATION COMPANY	12/17/1975	51/409	KEARNY	KS	T21S-R37W SEC 21: NW
L2074102	VIRGINIA R ANDERSON ET AL	OSBORN JR WB	05/29/1980	62/489	KEARNY	KS	T21S-R37W SEC 27: SE
L2073906	ERNEST GOERING ET UX	J E BEYMER	03/15/1975	49/253	KEARNY	KS	T21S-R37W SEC 30: LOT 1, LOT 2, E2NW
L2073907	ETHEL M MARTIN ET VIR ET AL	W B JR OSBORN	01/05/1978	56/339	KEARNY	KS	T21S-R37W SEC 30: LOT 1, LOT 2, E2NW
L2074069	L F RODERICK	W B JR OSBORN	10/06/1977	55/627	KEARNY	KS	T21S-R37W SEC 30: SE
L2074070	J R HUTTON ET UX	W B JR OSBORN	10/06/1977	55/631	KEARNY	KS	T21S-R37W SEC 30: SE
L2074071	D G HUTTON ET UX-6196	W B JR OSBORN	10/06/1977	55/635	KEARNY	KS	T21S-R37W SEC 30: SE
L2074072	ELIZABETH ARNOLD ET VIR	W B JR OSBORN	10/06/1977	55/639	KEARNY	KS	T21S-R37W SEC 30: SE
L2074073	WILLIAM D FOSTER ET UX	W B JR OSBORN	10/06/1977	55/697	KEARNY	KS	T21S-R37W SEC 30: SE

LEASE CODE	LESSOR	LESSEE	LEASE DATE	RECORDING INFO	COUNTY	STATE	LEGAL DESCRIPTION
L2074074	LEE MURPHY ET UX ET AL	W B JR OSBORN	11/14/1977	56/321	KEARNY	KS	T21S-R37W SEC 30: SE
L2073973	MARGARET HOYT ET VIR	J E BEYMER	10/06/1975	50/185	KEARNY	KS	T21S-R37W SEC 31: LOT 3, LOT 4, E2SW, SE T23S-R38W SEC 4: SE
L2073974	EDITH CLEMENTS	J E BEYMER	10/15/1975	50/321	KEARNY	KS	T21S-R37W SEC 31: LOT 3, LOT 4, E2SW, SE T23S-R38W SEC 4: SE
L2073975	DOROTHY THORPE WEBER ET VIR	J E BEYMER	10/15/1975	50/317	KEARNY	KS	T21S-R37W SEC 31: LOT 3, LOT 4, E2SW, SE T23S-R38W SEC 4: SE
L2073980	HENRY SUMMERS ET UX	J E BEYMER	10/08/1975	50/181	KEARNY	KS	T21S-R37W SEC 31: NE
L2073978	LAND CORP BLAKE-MASSINGALE	W B JR OSBORN	09/15/1977	57/27	KEARNY	KS	T21S-R37W SEC 31: S2
L2073976	MABEL M THORPE	J E BEYMER	10/15/1975	50/455	KEARNY	KS	T21S-R37W SEC 31: SE T23S-R38W SEC 4: SE
L2073977	EDGAR WRIGHT THORPE ET UX	J E BEYMER	10/15/1975	50/333	KEARNY	KS	T21S-R37W SEC 31: SE T23S-R38W SEC 4: SE
L2070089	EXXONMOBIL, SEC: 32-21S-37W KEARNY KS	LINN ENERGY HOLDINGS LLC ET AL	06/01/2014	262/298	KEARNY	KS	T21S-R37W SEC 32: SW
L2074092	MYRTLE M VACHA	WAYNE I WOOLSEY	06/22/1977	55/351	KEARNY	KS	T21S-R37W SEC 33: SE
L2074134	ROSE LEE GHEENS ET AL	LYNN C STEWART	05/25/1972	44/49	KEARNY	KS	T21S-R37W SEC 34: E2
L2074125	RUTH PEARL RICE ET VIR	CIMMARRON EXPLORATION COMPANY	12/18/1975	51/385	KEARNY	KS	T21S-R37W SEC 34: NW
L2074126	NANCY J DAVISON	CIMMARRON EXPLORATION COMPANY	12/18/1975	51/389	KEARNY	KS	T21S-R37W SEC 34: NW
L2074123	DOREN MAX E VAN	CIMMARRON EXPLORATION COMPANY	12/19/1975	51/381	KEARNY	KS	T21S-R37W SEC 34: SW
L2074124	DOREN PHIL C VAN	CIMMARRON EXPLORATION COMPANY	12/19/1975	51/377	KEARNY	KS	T21S-R37W SEC 34: SW
L2074104	INC DIENST	OSBORN HEIRS COMPANY	07/14/1983	73/115	KEARNY	KS	T21S-R37W SEC 35: N2SW
L2074101	GEORGE D ANDERSON ET UX	W B JR OSBORN	05/29/1980	62/485	KEARNY	KS	T21S-R37W SEC 35: S2SW
L2074100	KENNETH D KYSAR ET UX	W B JR OSBORN	05/29/1980	62/473	KEARNY	KS	T21S-R37W SEC 35: SE
	CHARLE E GOERING AND ANNORA GEORING	SCOUT ENERGY GROUP III, LP	11/1/2023	317/406	KEARNY	KS	T21S-R37W SEC 7: E2 T21S-R37W SEC 8: W2
	GLORIA GOERING	SCOUT ENERGY GROUP III, LP	10/1/2023	317/409	KEARNY	KS	T21S-R37W SEC 7: E2 T21S-R37W SEC 8: W2
	ERNIE GOERING AND FLORENE GOERING, TRUSTEES, OR THEIR SUCCESSORS, IN TRUST, UNDER THE ERNIE GOERING & FLORENE GOERING LIVING TRUST, DATED MAY 5, 2025	SCOUT ENERGY GROUP III, LP	11/1/2023	317/400	KEARNY	KS	T21S-R37W SEC 7: E2 T21S-R37W SEC 8: W2
	JENNIFER S GOERING	SCOUT ENERGY GROUP III, LP	11/1/2023	317/394	KEARNY	KS	T21S-R37W SEC 7: E2 T21S-R37W SEC 8: W2
	ANTHONY Y LIVENGOOD AND SHERLYNN B LIVENGOOD, AND THEIR SUCCESSOR TRUSTEE, AS TRUSTEES OF THE ANTHONY Y LIVENGOOD AND SHERLYNN B LIVENGOOD TRUST DATED MARCH 13, 2020	SCOUT ENERGY GROUP III, LP	11/1/2023	317/397	KEARNY	KS	T21S-R37W SEC 7: E2 T21S-R37W SEC 8: W2
	MATTHEW E GOERING	SCOUT ENERGY GROUP III, LP	11/1/2023	317/403	KEARNY	KS	T21S-R37W SEC 7: E2 T21S-R37W SEC 8: W2
	CALEB B QUICK AND CYNTHIA D QUICK, AS CO-TRUSTEES OF THE CALEB & CYNTHIA QUICK FAMILY TRUST, U/A DATED JANUARY 11, 2021	SCOUT ENERGY GROUP III, LP	11/1/2023	317/412	KEARNY	KS	T21S-R37W SEC 7: E2 T21S-R37W SEC 8: W2

LEASE CODE	LESSOR	LESSEE	LEASE DATE	RECORDING INFO	COUNTY	STATE	LEGAL DESCRIPTION
	REBECCA R GOERING	SCOUT ENERGY GROUP III, LP	10/1/2023	317/418	KEARNY	KS	T21S-R37W SEC 7: E2 T21S-R37W SEC 8: W2
	PHILLIP JOHN SCHROEDER AN SYLVIA ANN SCHROEDER, HUSBAND AND WIFE, AS JOINT TENANTS, AS TRUSTEES UNDER THE PROVISIONS OF A TRUST AGREEMENT DATED JANUARY AND	SCOUT ENERGY GROUP III, LP	11/1/2023	317/415	KEARNY	KS	T21S-R37W SEC 7: E2 T21S-R37W SEC 8: W2
L2074052	MARY M MEANS ZONGKER ET AL	W B JR OSBORN	04/27/1977	54/285	KEARNY	KS	T21S-R37W SEC 7: LOT 1, LOT 2, E2NW T21S-R38W SEC 12: SE
L2073899	DAVID GOERING	J E BEYMER	01/28/1975	49/149	KEARNY	KS	T21S-R37W SEC 7: LOT 3, LOT 4, E2SW T21S-R37W SEC 8: NE T21S-R37W SEC 9: SW
L2073953	MILFORD P STUCKY ET UX	J E BEYMER	08/12/1975	49/727	KEARNY	KS	T21S-R37W SEC 7: N2NE
L2073991	BERTHA STUCKY JUHNKE ET VIR	J E BEYMER	08/12/1975	50/459	KEARNY	KS	T21S-R37W SEC 7: S2NE
L2074077	JACOB GOERING ET UX	W B JR OSBORN	12/23/1977	57/171	KEARNY	KS	T21S-R37W SEC 7: SE
L2073905	ERNEST GOERING ET UX	J E BEYMER	03/15/1975	49/241	KEARNY	KS	T21S-R37W SEC 8: NW
L2073964	C M CRAWFORD ET UX-6186	J E BEYMER	09/04/1975	49/731	KEARNY	KS	T21S-R37W SEC 8: SW
L2073998	INC WLSR	FUNK ROBERT	08/06/1975	50/145	KEARNY	KS	T21S-R38W SEC 10: SE TO BASE OF COUNCIL GROVE
L2070072	EXXONMOBIL, SEC: 10-21S-38W KEARNY KS	LINN ENERGY HOLDINGS LLC ET AL	06/01/2014	262/442	KEARNY	KS	T21S-R38W SEC 10: SW
L2074008	MOBIL OIL CORPORATION	OSBORN HEIRS COMPANY	01/13/1983	71/613	KEARNY	KS	T21S-R38W SEC 10: SW (12 INT.) LIMITED TO STRATIGRAPHIC EQUIVALENT OF CHASE FORMATION, DEFINED AS INTERVAL FROM 2600' TO 2740' IN THE ROONEY 1H WELL, C NE SEC 10, T21S-R38W.
L2074006	RUTH LOGAN ET VIR ET AL	J E BEYMER	09/04/1975	50/341	KEARNY	KS	T21S-R38W SEC 10: SW AS TO RIGHTS FROM THE SURFACE OF THE GROUND TO A DEPTH OF 100' BELOW THE BASE OF THE COUNCIL GROVE FORMATION.
L2074007	FRANCES M A WIDOW FREASE	J E BEYMER	01/05/1976	51/179	KEARNY	KS	T21S-R38W SEC 10: SW AS TO RIGHTS FROM THE SURFACE OF THE GROUND TO A DEPTH OF 100' BELOW THE BASE OF THE COUNCIL GROVE FORMATION.
L2074009	NATIONAL BANK CONSERVATOR FIRST	J E BEYMER	08/29/1975	51/11	KEARNY	KS	T21S-R38W SEC 11: NE
L2074056	DAN J GOERING ET UX	JM HUBER CORPORATION	06/16/1967	39/555	KEARNY	KS	T21S-R38W SEC 11: NW
L2065489	DAN J GOERING ET UX	J M HUBER CORPORATION	06/16/1967	39/555	KEARNY	KS	T21S-R38W SEC 11: NW
L2074156	DARRELL EUGENE INDIV & AS TEST TRUSTEE WILCOX	J FRED HAMBRIGHT	10/24/1996	148/131	KEARNY	KS	T21S-R38W SEC 11: SW
L2073926	ALBERTA L A MEYER WIDOW	BEYMER JE	07/18/1975	50/1	KEARNY	KS	T21S-R38W SEC 12: N2
L2073914	CARL O MAUNE ET UX	J E BEYMER	12/16/1974	49/63	KEARNY	KS	T21S-R38W SEC 13: NE &, SEC 17: S2 &, SEC 18: NE &, SEC 21: SW
L2073900	ELMER E BURGE	J E BEYMER	10/04/1976	53/237	KEARNY	KS	T21S-R38W SEC 13: NW
L2073955	JOE J GOERING ET UX	J E BEYMER	08/12/1975	50/5	KEARNY	KS	T21S-R38W SEC 13: SE
L2074059	ERNEST GOERING ET UX	W B JR OSBORN	04/27/1977	54/651	KEARNY	KS	T21S-R38W SEC 13: SW.
L2073903	PAUL E PLUMMER ET UX	J E BEYMER	01/28/1975	49/167	KEARNY	KS	T21S-R38W SEC 14: E2 T21S-R38W SEC 24: NW T21S-R38W SEC 34: SE
L2073999	ROBERT W AHRENS ET UX	FUNK ROBERT	07/29/1975	50/141	KEARNY	KS	T21S-R38W SEC 14: NW

LEASE CODE	LESSOR	LESSEE	LEASE DATE	RECORDING INFO	COUNTY	STATE	LEGAL DESCRIPTION
L2073901	ELSIE LU DAILEY	J E BEYMER	01/28/1975	49/141	KEARNY	KS	T21S-R38W SEC 14: SW T21S-R38W SEC 23: W2, SE T21S-R38W SEC 25: NE
L2073902	PAUL E PLUMMER ET UX	J E BEYMER	01/28/1975	49/145	KEARNY	KS	T21S-R38W SEC 14: SW T21S-R38W SEC 23: W2, SE T21S-R38W SEC 25: NE
L2074155	DAVID V SANDRA L WRIGHT ET UX	J FRED HAMBRIGHT	09/26/1996	147/407	KEARNY	KS	T21S-R38W SEC 15: NE
L2074159	CLYMAR ROYALTIES COMPANY A PARTNERSHIP	OSBORN HEIRS COMPANY	10/26/1999	166/195	KEARNY	KS	T21S-R38W SEC 15: SW
L2074160	EVELYN G FORMERLY EVELYN CEB INC G BUNTAIN DICE	INC CEB	01/04/1999	160/619	KEARNY	KS	T21S-R38W SEC 15: SW
L2074058	I C WIATT ET UX	JM HUBER CORPORATION	06/07/1967	39/523	KEARNY	KS	T21S-R38W SEC 2: LOT 3, LOT 4, S2NW (AKA NW).
L2065418	I C WIATT ET UX	J M HUBER CORPORATION	06/07/1967	39/523	KEARNY	KS	T21S-R38W SEC 2: NW
L2065490	PETER J GOERING ET UX	J M HUBER CORPORATION	06/16/1967	39/551	KEARNY	KS	T21S-R38W SEC 2: SW
L2074078	ALTIS L ELLIS ET UX ET AL	W B JR OSBORN	12/15/1977	56/361	KEARNY	KS	T21S-R38W SEC 24: SE
L2074019	CARL KIRBY ET UX	W B JR OSBORN	10/01/1976	53/269	KEARNY	KS	T21S-R38W SEC 24: SW
L2074020	WILBUR D SR JAY ET AL	W B JR OSBORN	10/27/1976	53/291	KEARNY	KS	T21S-R38W SEC 24: SW
L2073908	ETHEL M MARTIN ET VIR ET AL	J E BEYMER	10/04/1974	48/135	KEARNY	KS	T21S-R38W SEC 25: W2,SE T21S-R38W SEC 26: SE,NE T21S-R38W SEC 36: E2,SW
L2074054	I C WIATT ET UX	JM HUBER CORPORATION	06/07/1967	39/527	KEARNY	KS	T21S-R38W SEC 27: NE
L2070141	I C WIATT ETUX	J M HUBER CORP	06/07/1967	39/527	KEARNY	KS	T21S-R38W SEC 27: NE
L2074096	CYNTHIA THEOHARIS	W B JR OSBORN	12/16/1979	61/139	KEARNY	KS	T21S-R38W SEC 27: SW
L2074095	SPIROS FOTOPOULOS	W B JR OSBORN	12/16/1979	61/135	KEARNY	KS	T21S-R38W SEC 27: SW T21S-R38W SEC 28: S2
L2074099	PAUL S FOTOPOULOS ET UX	W B JR OSBORN	12/16/1979	61/143	KEARNY	KS	T21S-R38W SEC 28: N2
L2074057	WILLIAM J ORTMAN ET UX	JM HUBER CORPORATION	06/20/1967	39/575	KEARNY	KS	T21S-R38W SEC 3: LOT 1, LOT 2, S2NE (AKA NE)
L2073958	JACOB GOERING ET UX	J E BEYMER	08/12/1975	49/791	KEARNY	KS	T21S-R38W SEC 3: LOT 3, LOT 4, S2NW (AKA NW) RIGHTS TO 100' BELOW BASE OF COUNCIL GROVE
L2070239	WILLIAM J ORTMAN ET UX	J M HUBER CORPORATION	06/20/1967	39/575	KEARNY	KS	T21S-R38W SEC 3: NE
L2065419	I C WIATT ET UX	J M HUBER CORPORATION	06/07/1967	39/519	KEARNY	KS	T21S-R38W SEC 3: SE
L2074053	I C WIATT ET UX	JM HUBER CORPORATION	06/07/1967	39/519	KEARNY	KS	T21S-R38W SEC 3: SE FROM SURFACE TO 50' BELOW BASE OF COUNCIL GROVE DEFINED AS SE OF 3,056' IN W.B. OSBORN MARION 1 WELL, LOCATED IN SE NE SEC 9, T21S-R38W.
L2073996	CHILDRENS SERV LEAGUE KANSAS	FUNK ROBERT	08/05/1975	50/149	KEARNY	KS	T21S-R38W SEC 3: SW
L2073910	JOAN R SHAW ET VIR ET AL	J E BEYMER	10/16/1974	48/127	KEARNY	KS	T21S-R38W SEC 35: NE
L2073911	J M HOSS ET UX	J E BEYMER	03/10/1976	52/61	KEARNY	KS	T21S-R38W SEC 35: NE

LEASE CODE	LESSOR	LESSEE	LEASE DATE	RECORDING INFO	COUNTY	STATE	LEGAL DESCRIPTION
L2073912	E M DECD ESTATE OF SMITH	J E BEYMER	10/15/1974	48/287	KEARNY	KS	T21S-R38W SEC 36: NW FROM TOP OF COUNCIL GROVE TO BOTTOM COUNCIL GROVE
L2074021	COLLEGE MONMOUTH	ROBERT FUNK	10/13/1975	51/203	KEARNY	KS	T21S-R38W SEC 4: NE
L2074022	MILLAR B JR WHITE ET UX	W B JR OSBORN	11/01/1976	54/493	KEARNY	KS	T21S-R38W SEC 4: NE
L2074023	BILL J MADDOX ET UX	W B JR OSBORN	11/01/1976	54/497	KEARNY	KS	T21S-R38W SEC 4: NE
L2074024	BEYMER & BEYMER INC	W B JR OSBORN	11/01/1976	53/303	KEARNY	KS	T21S-R38W SEC 4: NE
L2073997	LIVING TRUST ETHEL RUPP	FUNK ROBERT	08/01/1975	50/153	KEARNY	KS	T21S-R38W SEC 4: SE TO 100' BELOW BASE OF THE COUNCIL GROVE.
L2074010	PARKER H MARION ET UX	CAMERON FUNK	06/01/1976	52/419	KEARNY	KS	T21S-R38W SEC 9: NW
L2074011	JAMES E A MAN BISHOP	CAMERON FUNK	10/15/1975	51/199	KEARNY	KS	T21S-R38W SEC 9: NW
L2074012	F GEORGE HEINZE ET UX	CAMERON FUNK	12/05/1975	51/211	KEARNY	KS	T21S-R38W SEC 9: NW
L2074154	TERRY C JUDY MAUNE ET UX	J FRED HAMBRIGHT	09/27/1996	147/409	KEARNY	KS	T21S-R38W SEC 9: SE
L2074157	GLADYS NONA KAISER ET AL	J FRED HAMBRIGHT	09/26/1996	147/625	KEARNY	KS	T21S-R38W SEC 11: SW
L2074158	ELEANOR ALICE FAIRBAIRN	J FRED HAMBRIGHT	09/26/1996	147/627	KEARNY	KS	T21S-R38W SEC 11: SW
	EARL L FRY ET UX	J E BEYMER	7/30/1974	47/617	KEARNY	KS	T22S-37W SEC 16: E2 FROM TOP COUNCIL GROVE TO BOTTOM COUNCIL GROVE
	SOUTHWESTERN COLLEGE	J E BEYMER	9/5/1974	48/175	KEARNY	KS	T22S-37W SEC 9: W2, SE FROM TOP COUNCIL GROVE TO BOTTOM COUNCIL GROVE
L2071741	ANNE ROONEY SHERMAN ET AL	KANSAS NEBRASKA NATURAL GAS CO	09/25/1951	21/185	KEARNY	KS	T22S-R35W SEC 1: NE, NW, SW T22S-R35W SEC 10: NE, NW, SW T22S-R35W SEC 13: SE
L2071593	WILLIAM T ROONEY JR ET UX	KANSAS NEBRASKA NATURAL GAS CO	09/08/1951	21/182	KEARNY	KS	T22S-R35W SEC 10: SE T22S-R35W SEC 15: NW T22S-R35W SEC 15: SE
L2064001	PURDY A B ET UX	J D LONG	02/17/1944	11/19	KEARNY	KS	T22S-R35W SEC 11: SE T22S-R35W SEC 12: S2 T22S-R35W SEC 13: SW
L2070396	SUDAN INTERIOR MISSION INC	WARREN PETROLEUM CORP	07/07/1949	19/311	KEARNY	KS	T22S-R35W SEC 12: N2
L2071428	PURDY A B ET UX	CITIES SERVICE OIL COMPANY	08/27/1943	10/385	KEARNY	KS	T22S-R35W SEC 13: NE T22S-R35W SEC 23: NW
L2071529	MCMILLAN E C ET AL	WARREN PETROLEUM CORP	09/02/1949	19/148	KEARNY	KS	T22S-R35W SEC 13: NW
L2068153	WILLIAM F HAVEL ET UX	J D LONG	12/20/1944	12/235	KEARNY	KS	T22S-R35W SEC 14: ALL
L2068809	ANNA J HENNEBRY	J D LONG	02/17/1944	11/27	KEARNY	KS	T22S-R35W SEC 14: ALL
L2064013	JOSEPH HAVEL ET AL	J D LONG	02/18/1944	11/28	KEARNY	KS	T22S-R35W SEC 14: ALL
L2064063	EMMA POWELL ET VIR	J D LONG	02/23/1944	11/29	KEARNY	KS	T22S-R35W SEC 14: ALL
L2064114	RUBY BRUCE ET VIR	CARTER OIL COMPANY	02/28/1944	12/238	KEARNY	KS	T22S-R35W SEC 14: ALL

LEASE CODE	LESSOR	LESSEE	LEASE DATE	RECORDING INFO	COUNTY	STATE	LEGAL DESCRIPTION
L2064109	HARLAND D BRUCE	CARTER OIL COMPANY	02/28/1944	12/237	KEARNY	KS	T22S-R35W SEC 14: ALL
L2064112	MAE DENTON ET VIR	CARTER OIL COMPANY	02/28/1944	12/236	KEARNY	KS	T22S-R35W SEC 14: ALL
L2068817	REINSCH EMIL	J D LONG	02/17/1944	11/7	KEARNY	KS	T22S-R35W SEC 15: NE
L2048803	MYRON F SCHLATER ET UX	J D LONG	02/17/1944	11/103	KEARNY	KS	T22S-R35W SEC 15: NW
L2068818	SCHLATER MYRON F ET UX	J D LONG	02/17/1944	11/103	KEARNY	KS	T22S-R35W SEC 15: NW
L2068816	MYRON F SCHLATER ET UX	J D LONG	02/17/1944	11/103	KEARNY	KS	T22S-R35W SEC 15: NW
L2064000	MYRON F SCHLATER ET UX	J D LONG	02/17/1944	11/103	KEARNY	KS	T22S-R35W SEC 15: NW
L2049231	MYRON F SCHLATER ET UX	J D LONG	02/17/1944	11/103	KEARNY	KS	T22S-R35W SEC 15: NW
L2064003	THOMPSON WILL A ET AL	J D LONG	02/17/1944	11/10	KEARNY	KS	T22S-R35W SEC 15: SW
L2070264	DEE JACQUART ESTATE	PENNZOIL EXPLORATION ANDPRODUCTION COMP	06/24/1997	151/229	KEARNY	KS	T22S-R35W SEC 16: NE
L2064778	EARLE D RICE ET UX	PENNZOIL EXPLORATION ANDPRODUCTION COMP	04/18/1997	151/241	KEARNY	KS	T22S-R35W SEC 16: NE T22S-R35W SEC 16: SW
L2069244	KISER RUTH L LIFE ESTATE ETAL	PEPCO	03/28/1997	15/487	KEARNY	KS	T22S-R35W SEC 16: NW
L2070263	DEE JACQUART ESTATE	PENNZOIL EXPLORATION AND PRODUC	06/24/1997	151/237	KEARNY	KS	T22S-R35W SEC 16: SE
L2064777	CLARK H RICE	PENNZOIL EXPLORATION ANDPRODUCTION COMP	04/18/1997	151/245, 151/453	KEARNY	KS	T22S-R35W SEC 16: SE T22S-R35W SEC 16: SW
L2065544	DEE JACQUART ESTATE	PENNZOIL EXPLORATION ANDPRODUCTION COMP	06/24/1997	151/233	KEARNY	KS	T22S-R35W SEC 16: SW
L2070615	BOPP JAMES ET AL	J D LONG	07/17/1944	11/562	KEARNY	KS	T22S-R35W SEC 17: E2SE T22S-R35W SEC 17: W2SE
L2070622	MILLER R W ET AL	J D LONG	07/17/1944	11/323	KEARNY	KS	T22S-R35W SEC 17: N2
L2065878	LINGELBACH L A ET UX	J D LONG	07/17/1944	11/322	KEARNY	KS	T22S-R35W SEC 18: N2
L2070621	LANDER BESS H ET VIR	J D LONG	07/17/1944	11/320	KEARNY	KS	T22S-R35W SEC 18: SE
L2065879	YOUNGBERG ROSALIE ROACH ET AL	J D LONG	07/17/1944	11/321	KEARNY	KS	T22S-R35W SEC 18: SW
L2065876	GILES S BUTLER	J D LONG	07/17/1944	11/319	KEARNY	KS	T22S-R35W SEC 19: NE
L2065874	CAMPBELL JOHN C ET UX	J D LONG	07/17/1944	11/160	KEARNY	KS	T22S-R35W SEC 19: NW
L2070618	BUTLER GUY V ET UX	J D LONG	07/17/1944	11/329	KEARNY	KS	T22S-R35W SEC 19: S2
L2070619	CAMPBELL C B ET UX	J D LONG	07/17/1944	11/330	KEARNY	KS	T22S-R35W SEC 20: S2
L2068645	LAMBETH IMO F ET AL	JOE E DENHAM	02/04/1947	16/240	KEARNY	KS	T22S-R35W SEC 22: NW

LEASE CODE	LESSOR	LESSEE	LEASE DATE	RECORDING INFO	COUNTY	STATE	LEGAL DESCRIPTION
L2068875	DEAN ORRA	J D LONG	02/23/1944	11/1	KEARNY	KS	T22S-R35W SEC 22: SE
L2068798	POPE W E ET UX	J D LONG	02/16/1944	10/556	KEARNY	KS	T22S-R35W SEC 22: SW
L2064090	DEAN G L ET AL	J D LONG	02/25/1944	11/545	KEARNY	KS	T22S-R35W SEC 23: S2
L2068894	COLE LYNN SEELY ESTATE	J D LONG	02/25/1944	11/526	KEARNY	KS	T22S-R35W SEC 23: S2
L2064091	DEAN MYRTLE ESTATE	J D LONG	02/25/1944	11/544	KEARNY	KS	T22S-R35W SEC 23: S2
L2063996	H E HUTTON ET UX	J D LONG	02/17/1944	11/17	KEARNY	KS	T22S-R35W SEC 24: NE
L2064012	FOSTER P ESKELUND ET UX	J D LONG	02/18/1944	11/20	KEARNY	KS	T22S-R35W SEC 24: SE
L2064007	VENTSAM FRANK ET AL	WARREN PETROLEUM CORPORATION	02/17/1949	18/341	KEARNY	KS	T22S-R35W SEC 24: SW
L2068815	LESTER MCCOY ET UX	J D LONG	02/17/1944	10/557	KEARNY	KS	T22S-R35W SEC 25: N2 T22S-R35W SEC 25: SE T22S-R35W SEC 25: SW
L2068609	C W CHAPMAN ET AL	FRANCIS KRONE	02/01/1947	15/634	KEARNY	KS	T22S-R35W SEC 25: SE
L2064129	SHELL PHILIP	R J RHYNALDS	02/29/1944	11/94	KEARNY	KS	T22S-R35W SEC 26: E2SW
L2068797	C C COY ET UX	J D LONG	02/16/1944	11/18	KEARNY	KS	T22S-R35W SEC 26: N2
L2064942	STEENIS D E ET UX	KANSAS NEBRASKA NATURAL GAS CO	04/30/1951	20/136	KEARNY	KS	T22S-R35W SEC 26: SE
L2063998	HENRY ETHEL A	J D LONG	02/17/1944	11/30	KEARNY	KS	T22S-R35W SEC 26: W2SW
L2064004	WARREN STRONG	J D LONG	02/17/1944	11/96	KEARNY	KS	T22S-R35W SEC 27: ALL
L2068831	HENRY E SCHEUERMAN ET UX	J D LONG	02/18/1944	11/95	KEARNY	KS	T22S-R35W SEC 27: ALL T22S-R35W SEC 33: SE
L2068833	MILLER WALTER I	J D LONG	02/18/1944	11/42	KEARNY	KS	T22S-R35W SEC 28: N2SW
L2068834	PAINTER VIRGINIA ET VIR	J D LONG	02/18/1944	11/6	KEARNY	KS	T22S-R35W SEC 28: NE
L2064615	BRADLEY J E ET AL	W L JONES	04/09/1946	14/34	KEARNY	KS	T22S-R35W SEC 28: NW
L2074331	J E BRADLEY ET AL-6236	W L JONES	04/09/1946	14/34	KEARNY	KS	T22S-R35W SEC 28: NW OIL
L2068812	GROPP R R ET UX	J D LONG	02/17/1944	11/5	KEARNY	KS	T22S-R35W SEC 28: S2SW
L2068926	SHELL PHILIP	R J RHYNALDS	02/29/1944	11/92	KEARNY	KS	T22S-R35W SEC 28: SE
L2067541	GROSSARDT ERNEST	C E BEYMER	11/02/1945	13/421	KEARNY	KS	T22S-R35W SEC 29: N2SW
L2074280	ERNEST GROSSARDT	C E BEYMER	11/02/1945	13/421	KEARNY	KS	T22S-R35W SEC 29: N2SW, OIL
L2070656	HEDGES ELIZA ET AL	J D LONG	07/19/1944	12/140	KEARNY	KS	T22S-R35W SEC 29: NE

LEASE CODE	LESSOR	LESSEE	LEASE DATE	RECORDING INFO	COUNTY	STATE	LEGAL DESCRIPTION
L2070623	WENDT EDNA STATES ET AL	J D LONG	07/17/1944	11/553	KEARNY	KS	T22S-R35W SEC 29: NW
L2072313	STONE ROBERT ET UX	C E BEYMER	11/02/1945	13/411	KEARNY	KS	T22S-R35W SEC 29: S2SW
L2074281	ROBERT STONE	C E BEYMER	11/02/1945	13/411	KEARNY	KS	T22S-R35W SEC 29: S2SW, OIL
L2065877	HEDGES WILLIE A ET UX	J D LONG	07/17/1944	11/331	KEARNY	KS	T22S-R35W SEC 29: SE
L2049228	GEORGE FORST ET AL	J D LONG	02/19/1944	11/44, 11/615,625, 24/353, 25/153, 26/259	KEARNY	KS	T22S-R35W SEC 3: NE
L2068840	GEORGE FORST ET AL	J D LONG	02/19/1944	11/44	KEARNY	KS	T22S-R35W SEC 3: NE
L2049229	C C DYER ET UX	J D LONG	02/17/1944	11/8, 54/353	KEARNY	KS	T22S-R35W SEC 3: SE
L2068810	C C DYER ET UX	J D LONG	02/17/1944	11/8	KEARNY	KS	T22S-R35W SEC 3: SE
L2049236	FRANK K LOTT ET AL	J D LONG	02/17/1944	11/159, 15/266, 24/353	KEARNY	KS	T22S-R35W SEC 3: SW
L2063995	FRANK K LOTT ET AL	J D LONG	02/17/1944	11/159	KEARNY	KS	T22S-R35W SEC 3: SW
L2063808	LOUCKS C A ET UX	JOE E DENHAM	02/04/1947	15/195	KEARNY	KS	T22S-R35W SEC 30: E2SW
L2070617	BUTLER GUY V ET AL	J D LONG	07/17/1944	11/551	KEARNY	KS	T22S-R35W SEC 30: N2N2
L2070616	BUTLER GUY V ADMINISTRATOR	J D LONG	07/17/1944	11/549	KEARNY	KS	T22S-R35W SEC 30: S2N2
L2070620	GUY V BUTLER ET AL	J D LONG	07/17/1944	11/552	KEARNY	KS	T22S-R35W SEC 30: SE
L2066940	SPECHT GUS ET UX	C E BEYMER	09/21/1945	13/136	KEARNY	KS	T22S-R35W SEC 32: NE
L2064691	TATE LENORA V ET VIR	JOE E DENHAM	04/13/1943	9/434	KEARNY	KS	T22S-R35W SEC 32: SE T23S-R35W SEC 5: NE
L2065873	BENTLEY ANNIE C	J D LONG	07/17/1944	12/115	KEARNY	KS	T22S-R35W SEC 32: W2
L2071785	SCHEUERMAN CALVIN ET UX	WARREN PETROLEUM CORP	10/01/1948	18/443	KEARNY	KS	T22S-R35W SEC 33: NE
L2071784	LEON SCHEUERMAN ET UX	WARREN PETROLEUM CORP	10/01/1948	18/432	KEARNY	KS	T22S-R35W SEC 33: W2
L2063997	HAWKINS MILLIE	R J RHYNALDS	02/17/1944	11/64	KEARNY	KS	T22S-R35W SEC 34: N2SE T22S-R35W SEC 35: SW
L2068820	LANDON JAY ET UX	WARREN PETROLEUM CORP	02/17/1949	18/420	KEARNY	KS	T22S-R35W SEC 34: NE
L2063999	IRVIN G RENFREW ET UX	J D LONG	02/17/1944	10/558	KEARNY	KS	T22S-R35W SEC 34: S2SE
L2064127	FOSTER BERTHA M ET AL	R J RHYNALDS	02/29/1944	11/38	KEARNY	KS	T22S-R35W SEC 34: W2
L2064128	SHELL G W ET UX	R J RHYNALDS	02/29/1944	11/41	KEARNY	KS	T22S-R35W SEC 34: W2
L2068821	LANDON JAY ET UX	WARREN PETROLEUM CORP	02/17/1949	18/419	KEARNY	KS	T22S-R35W SEC 35: NE

LEASE CODE	LESSOR	LESSEE	LEASE DATE	RECORDING INFO	COUNTY	STATE	LEGAL DESCRIPTION
L2068822	LANDON JAY ET UX	WARREN PETROLEUM CORP	02/17/1949	18/421	KEARNY	KS	T22S-R35W SEC 35: NW
L2064002	PURDY J T ET UX	J D LONG	02/17/1944	11/3	KEARNY	KS	T22S-R35W SEC 35: SE
L2068832	LANDON ALICE	J D LONG	02/18/1944	11/93	KEARNY	KS	T22S-R35W SEC 36: NE
L2068830	HAWK WINNIE ET AL	J D LONG	02/18/1944	11/97	KEARNY	KS	T22S-R35W SEC 36: NE
L2068528	MAUD CORBETT KELL ET AL	CHAMPLIN REFINING COMPANY	01/24/1949	18/205	KEARNY	KS	T22S-R35W SEC 36: NW
L2068835	REESE IDA MAY ET VIR	J D LONG	02/18/1944	11/4	KEARNY	KS	T22S-R35W SEC 36: SE
L2068814	LANDON JAY ET UX	J D LONG	02/17/1944	11/23	KEARNY	KS	T22S-R35W SEC 36: SW
L2068811	FEDERAL FARM MORTGAGE CORP	J D LONG	02/17/1944	10/474	KEARNY	KS	T22S-R35W SEC 36: SW
L2064103	VAN DOREN CATHARINE C ET VIR	WARREN PETROLEUM CORP	02/27/1948	17/8	KEARNY	KS	T22S-R35W SEC 7: SE
L2063762	LILLIE A RYSER ET AL	WARREN PETROLEUM CORPORATION	01/31/1948	16/638	KEARNY	KS	T22S-R35W SEC 7: SW
L2070803	MILLER ROY ET UX	BEN F BRACK	07/29/1944	11/249	KEARNY	KS	T22S-R35W SEC 8: SW
L2048802	WILLIAM T ROONEY JR ET UX	KANSAS NEBRASKA NATURAL GAS CO	09/08/1951	11/103, 11/24, 21/182, 79/289, 83/341	KEARNY	KS	T22S-R35W SEC 9: NE T22S-R35W SEC 10: SE T22S-R35W SEC 15: NW
L2048935	J C CAMPBELL ET UX	R J RHYNALDS	03/16/1944	11/24, 21/542, 257/590, 60/459, 69/27, 79/289, 83/341-386	KEARNY	KS	T22S-R35W SEC 9: SW
L2049230	J C CAMPBELL ET UX	R J RHYNALDS	03/16/1944	11/24, 12/86	KEARNY	KS	T22S-R35W SEC 9: SW
L2069085	CAMPBELL J C ET UX	R J RHYNALDS	03/16/1944	11/24	KEARNY	KS	T22S-R35W SEC 9: SW
L2064303	J C CAMPBELL ET UX	R J RHYNALDS	03/16/1944	11/24	KEARNY	KS	T22S-R35W SEC 9: SW
L2064304	J C CAMPBELL ET UX	R J RHYNALDS	03/16/1944	11/24	KEARNY	KS	T22S-R35W SEC 9: SW
L2074127	SELMA CARL ZIBELL ET VIR	LYNN C STEWART	05/17/1972	43/641	KEARNY	KS	T22S-R36W SEC 10: SW T22S-R37W SEC 14: SE
L2074305	J E LAWRENCE ET UX-6237	C E BEYMER	12/11/1945	13/245	KEARNY	KS	T22S-R36W SEC 11: NE, WI BELOW (2900'), ORRI ABOVE BASE, ALL LIMITED
L2066301	BRINLEY LAURA A	BEN F BRACK	08/05/1944	12/113	KEARNY	KS	T22S-R36W SEC 12: NE
L2069512	MAGNOLIA PETROLEUM CORP	WARREN PETROLEUM CORP	04/17/1951	20/498	KEARNY	KS	T22S-R36W SEC 12: NE
L2066034	STEENIS J J ET UX	JOE E DENHAM	07/27/1944	11/223	KEARNY	KS	T22S-R36W SEC 12: NW
L2070804	MILLER ROY L ET UX	BEN F BRACK	07/29/1944	11/250	KEARNY	KS	T22S-R36W SEC 12: S2
L2070859	LAWRENCE J E ET UX	BEN F BRACK	07/31/1944	11/243	KEARNY	KS	T22S-R36W SEC 13: NE
L2066132	LAWRENCE J E ET UX	BEN F BRACK	07/31/1944	11/242	KEARNY	KS	T22S-R36W SEC 13: NW

LEASE CODE	LESSOR	LESSEE	LEASE DATE	RECORDING INFO	COUNTY	STATE	LEGAL DESCRIPTION
L2068492	VAN DOREN CATHARINE C ET UX	CARTER OIL COMPANY	01/22/1946	13/326	KEARNY	KS	T22S-R36W SEC 13: SE
L2070959	THORNBROUGH MARY E ET AL	BEN F BRACK	08/03/1944	11/480	KEARNY	KS	T22S-R36W SEC 13: SW
L2066047	DIENST RAYMOND W	BEN F BRACK	07/28/1944	11/253	KEARNY	KS	T22S-R36W SEC 15: NE
L2063599	MAGNOLIA PETROLEUM COMPANY	STANOLIND OIL & GAS CO	01/15/1946	13/569	KEARNY	KS	T22S-R36W SEC 15: NE
L2070801	GEORGE H TATE ESTATE	JOE E DENHAM	07/29/1944	11/565	KEARNY	KS	T22S-R36W SEC 15: NW
L2066351	FEDERAL FARM MORT/KSW 0 056893	BEN F BRACK	08/08/1944	11/594	KEARNY	KS	T22S-R36W SEC 15: SE
L2070752	DOYLE J H ET UX	JOE E DENHAM	07/27/1944	11/222	KEARNY	KS	T22S-R36W SEC 15: SW
L2074120	ROBERT E BARKLEY	T K CREW	10/23/1975	51/97	KEARNY	KS	T22S-R36W SEC 20: NW
L2074135	ALLENE D HART ET VIR	LYNN C STEWART	05/24/1972	44/61	KEARNY	KS	T22S-R36W SEC 20: SW
L2070753	DOYLE LAVON C ET VIR	JOE E DENHAM	07/27/1944	11/385	KEARNY	KS	T22S-R36W SEC 25: NE
L2066051	LACEY W L	JOE E DENHAM	07/28/1944	11/360	KEARNY	KS	T22S-R36W SEC 25: SE
L2070779	KLEEMAN FRED JR ET UX	JOE E DENHAM	07/28/1944	11/163	KEARNY	KS	T22S-R36W SEC 25: W2
L2066052	LIVENGOOD G W ET UX	BEN F BRACK	07/28/1944	11/240	KEARNY	KS	T22S-R36W SEC 26: NE
L2070960	THORNBROUGH MARY E ET AL	BEN F BRACK	08/03/1944	11/476	KEARNY	KS	T22S-R36W SEC 26: NW
L2065026	BROWN WALTER	WARREN PETROLEUM CORPORATION	05/08/1952	22/455	KEARNY	KS	T22S-R36W SEC 26: SE
L2066027	KLEEMAN HENRY ET UX	JOE E DENHAM	07/27/1944	11/306	KEARNY	KS	T22S-R36W SEC 26: SW
L2074121	FRED T VEDDER ET UX	T K CREW	10/23/1975	51/91	KEARNY	KS	T22S-R36W SEC 31: NE
L2074122	MARY E A WIDOW VEDDER	T K CREW	10/23/1975	51/103	KEARNY	KS	T22S-R36W SEC 31: NE
L2074303	CLARA V ALLISON	BEN F BRACK	07/28/1944	11/258	KEARNY	KS	T22S-R36W SEC 33: NE, TO 3158'
L2074304	ETHEL REWERTS ET AL	BEN F BRACK	07/27/1944	11/239	KEARNY	KS	T22S-R36W SEC 33: NW, TO 3158'
L2074300	LENA BRINKMAN ET VIR	BEN F BRACK	07/28/1944	11/260	KEARNY	KS	T22S-R36W SEC 33: SE, TO 3158'
L2074301	LENA BRINKMAN ET VIR	BEN F BRACK	08/25/1944	11/508	KEARNY	KS	T22S-R36W SEC 33: SW, TO 3158'
L2074302	IDA J GRIGSBY	BEN F BRACK	10/02/1944	12/47	KEARNY	KS	T22S-R36W SEC 33: SW, TO 3158'
L2070764	TATE SUSANNAH A	JOE E DENHAM	07/27/1944	11/184	KEARNY	KS	T22S-R36W SEC 34: NE
L2066024	HENDERSON PAUL ET UX	JOE E DENHAM	07/27/1944	11/443	KEARNY	KS	T22S-R36W SEC 34: NW

LEASE CODE	LESSOR	LESSEE	LEASE DATE	RECORDING INFO	COUNTY	STATE	LEGAL DESCRIPTION
L2066049	KLEEMAN FRED JR ET UX	JOE E DENHAM	07/28/1944	11/343	KEARNY	KS	T22S-R36W SEC 34: SE
L2068887	MANSO T E ET UX	C E BEYMER	02/24/1945	12/574	KEARNY	KS	T22S-R36W SEC 34: SW
L2069157	EVANS JOSEPH A ET UX	C E BEYMER	03/21/1945	12/411	KEARNY	KS	T22S-R36W SEC 34: SW
L2068886	EVANS OSMER M ET UX	C E BEYMER	02/24/1945	12/573	KEARNY	KS	T22S-R36W SEC 34: SW
L2064077	MANSO C C ET UX	C E BEYMER	02/24/1945	12/575	KEARNY	KS	T22S-R36W SEC 34: SW
L2068888	POTTER EMMA G	C E BEYMER	02/24/1945	12/577	KEARNY	KS	T22S-R36W SEC 34: SW
L2066220	FOSTER BERTHA M ET AL	BEN F BRACK	08/03/1944	11/622	KEARNY	KS	T22S-R36W SEC 35: NE
L2070758	KLEEMAN HENRY ET UX	JOE E DENHAM	07/27/1944	11/308	KEARNY	KS	T22S-R36W SEC 35: NW
L2064763	MAGNOLIA PETROLEUM COMPANY	WARREN PETROLEUM COMPANY	04/17/1951	20/498	KEARNY	KS	T22S-R36W SEC 35: NW
L2066081	SCHAEFFER ALBERTINA	BEN F BRACK	07/29/1944	11/521	KEARNY	KS	T22S-R36W SEC 35: SE
L2070806	ZUCKWEILER ELESE N ET VIR	BEN F BRACK	07/29/1944	11/519	KEARNY	KS	T22S-R36W SEC 35: SW
L2074128	MAYBELLE J GROPP	LYNN C STEWART	05/17/1972	43/567	KEARNY	KS	T22S-R36W SEC 8: SE T22S-R36W SEC 9: NE T22S-R36W SEC 18: LOT 1, LOT 2 (AKA W2NW)
L2074132	EDD D IVAH M MURRAY ET UX	STOLTZ WAGNER & BROWN	05/11/1977	54/413	KEARNY	KS	T22S-R36W SEC 9: NW
L2074131	RALPH A GROPP ET UX	LYNN C STEWART	05/17/1972	43/633	KEARNY	KS	T22S-R36W SEC 9: NW T22S-R37W SEC 28: SW T22S-R38W SEC 3: LOT 3, LOT 4, S2NW (AKA NW)
L2074130	CLIFFORD W EDRIE M LINDNER ET UX	LYNN C STEWART	05/17/1972	43/653	KEARNY	KS	T22S-R36W SEC 9: SE
L2074136	JESSIE A WIDOW SMITH	LYNN C STEWART	05/24/1972	44/279	KEARNY	KS	T22S-R37W SEC 36: N2
L2074133	PEARL MILES ET VIR	LYNN C STEWART	05/11/1972	43/527	KEARNY	KS	T22S-R37W SEC 10: NE T22S-R37W SEC 12: N2
L2074143	RAYMOND DIENST	JOSEPH R SHAW	08/23/1971	42/647	KEARNY	KS	T22S-R37W SEC 10: S2
L2074091	VIRGINIA R ANDERSON ET AL	W B JR OSBORN	08/14/1979	60/261	KEARNY	KS	T22S-R37W SEC 13: SE T22S-R37W SEC 14: NE
L2065354	EXXONMOBIL, SEC: 13&14-22S-37W KEARNY KS	LINN ENERGY HOLDINGS LLC ET AL	06/01/2014	262/514	KEARNY	KS	T22S-R37W SEC 13: SE T22S-R37W SEC 14: NE
L2074088	RALPH A FRY ET UX	W B JR OSBORN	07/15/1981	66/211	KEARNY	KS	T22S-R37W SEC 15: SE
L2074087	OIL ASSOCIATION LANDOWNERS	W B JR OSBORN	07/02/1981	74/389	KEARNY	KS	T22S-R37W SEC 15: SE T22S-R37W SEC 22: N2
L2074085	RALPH A FRY ET UX	W B JR OSBORN	07/17/1979	60/109	KEARNY	KS	T22S-R37W SEC 15: SW
L2073933	GERALD D MILLER	J E BEYMER	08/08/1974	48/159	KEARNY	KS	T22S-R37W SEC 16: W2
L2074062	MARJORIE J DALE ET VIR ET AL	YUCCA PETROLEUM CO	03/01/1976	52/145	KEARNY	KS	T22S-R37W SEC 17: NE

LEASE CODE	LESSOR	LESSEE	LEASE DATE	RECORDING INFO	COUNTY	STATE	LEGAL DESCRIPTION
L2074063	ESTHER ANDERSON ET VIR	YUCCA PETROLEUM CO	03/16/1976	52/221	KEARNY	KS	T22S-R37W SEC 17: NW
L2074064	DONALD L SONDEREGGER ET UX	YUCCA PETROLEUM CO	05/07/1976	52/401	KEARNY	KS	T22S-R37W SEC 17: NW
L2074065	GLEN W SONDEREGGER ET UX	YUCCA PETROLEUM CO	03/16/1976	52/207	KEARNY	KS	T22S-R37W SEC 17: NW
L2074066	FRANK J MILLER	YUCCA PETROLEUM CO	07/10/1974	47/549	KEARNY	KS	T22S-R37W SEC 17: S2
L2065356	EXXONMOBIL, SEC: 17-22S-37W KEARNY KS	LINN ENERGY HOLDINGS LLC ET AL	06/01/2014	262/478	KEARNY	KS	T22S-R37W SEC 17: SW
	B E MILES	W B OSBORNE JR	7/27/1977	55/69	KEARNY	KS	T22S-R37W SEC 19: E2, LOT 3, LOT 4, FROM TOP COUNCIL GROVE TO BOTTOM COUNCIL GROVE
L2074061	TRUST CATHERINE D MILES	YUCCA PETROLEUM CO	07/31/1974	48/9	KEARNY	KS	T22S-R37W SEC 19: E2, TO 3200'
L2073934	VIRGINIA R ANDERSON ET AL	J E BEYMER	08/12/1974	47/613	KEARNY	KS	T22S-R37W SEC 19: LOT 3, LOT 4, E2SW T22S-R37W SEC 20: SW T22S-R37W SEC 30: E2
L2074060	DONALD E SUMMERS ET UX	YUCCA PETROLEUM CO	07/31/1974	48/17	KEARNY	KS	T22S-R37W SEC 19: NW
L2070076	EXXONMOBIL, SEC: 20-22S-37W KEARNY KS	LINN ENERGY HOLDINGS LLC ET AL	06/01/2014	262/322	KEARNY	KS	T22S-R37W SEC 20: NE
L2074040	FRANK J MILLER	YUCCA PETROLEUM CO	07/10/1974	47/553	KEARNY	KS	T22S-R37W SEC 20: NE (LIMITED TO RIGHTS FROM SURFACE TO 3,200')
L2074039	EARL SIMMONDS ET UX ET AL	YUCCA PETROLEUM CO	03/01/1976	52/203	KEARNY	KS	T22S-R37W SEC 20: NW, E SURFACE TO A DEPTH OF 3,200'
L2074038	STANLEY E HINES	YUCCA PETROLEUM CO	03/12/1976	52/225	KEARNY	KS	T22S-R37W SEC 20: NW, SURFACE TO A DEPTH OF 3,200'
L2074037	RALPH A GROPP ET UX	YUCCA PETROLEUM CO	07/10/1974	47/533	KEARNY	KS	T22S-R37W SEC 20: SE (LIMITED TO RIGHTS FROM SURFACE TO 3,200')
L2073935	B E MILES	YUCCA PETROLEUM CO	02/28/1976	52/141	KEARNY	KS	T22S-R37W SEC 20: SW (LIMITED TO RIGHTS FROM SURFACE TO A DEPTH OF 3,200')
L2073929	OF EDUCATION OF UNIFIED SCHOOL DIST#257 BOARD	W B JR OSBORN	11/12/1976	53/541	KEARNY	KS	T22S-R37W SEC 21: E2SW
L2073930	ELIZABETH ARNOLD ET VIR	CIMMARRON EXPLORATION COMPANY	03/17/1976	52/275	KEARNY	KS	T22S-R37W SEC 21: E2SW
L2073937	RALPH A GROPP ET UX	J E BEYMER	07/31/1974	47/601	KEARNY	KS	T22S-R37W SEC 21: SE
L2073966	VIOLA PAYNE ET AL	J E BEYMER	09/04/1975	50/121	KEARNY	KS	T22S-R37W SEC 21: W2SW
L2074086	WANDA F REALTY TRUST WALKER	W B JR OSBORN	07/17/1979	60/81	KEARNY	KS	T22S-R37W SEC 22: N2
L2073938	ELVA T WILLIAMS	J E BEYMER	08/30/1974	48/143	KEARNY	KS	T22S-R37W SEC 22: S2 T22S-R37W SEC 26: NE
L2073939	LOIS A EVELEIGH ET VIR	J E BEYMER	08/30/1974	48/147	KEARNY	KS	T22S-R37W SEC 24: SW T22S-R37W SEC 25: N2
L2073940	ELVA T WILLIAMS	J E BEYMER	08/30/1974	48/155	KEARNY	KS	T22S-R37W SEC 24: SW T22S-R37W SEC 25: N2
L2074094	ORLETHA GAY MACARI ET VIR	W B JR OSBORN	09/25/1979	60/359	KEARNY	KS	T22S-R37W SEC 25: SE
L2073941	D ROYCE WILLIAMS ET UX	J E BEYMER	08/30/1974	60/305	KEARNY	KS	T22S-R37W SEC 25: SW

LEASE CODE	LESSOR	LESSEE	LEASE DATE	RECORDING INFO	COUNTY	STATE	LEGAL DESCRIPTION
	D ROYCE WILLIAMS	J E BEYMER	8/30/1974	48/151	KEARNY	KS	T22S-R37W SEC 25: SW FROM TOP COUNCIL GROVE TO BOTTOM COUNCIL GROVE
L2074114	LORETTA C UNREIN ET VIR	JOSEPH R SHAW	08/23/1971	42/659	KEARNY	KS	T22S-R37W SEC 26: SE
L2074117	FRANCES L RAMSAY ET AL	LYNN C STEWART	06/07/1972	45/223	KEARNY	KS	T22S-R37W SEC 26: W2 T22S-R37W SEC 27: NE
L2074105	PHILIP STUCKY ET AL	JOSEPH R SHAW	08/23/1971	42/743	KEARNY	KS	T22S-R37W SEC 27: NW
L2074116	RAYMOND L KOENIG	JOSEPH SHAW	08/23/1971	42/635	KEARNY	KS	T22S-R37W SEC 27: SE
L2074141	FRED JORDAN JR EVANS ET AL	JOSEPH R SHAW	08/23/1971	42/689	KEARNY	KS	T22S-R37W SEC 28: S2 NW
L2074142	DON H SHAW ET UX	CIMMARRON EXPLORATION COMPANY	12/16/1975	50/765	KEARNY	KS	T22S-R37W SEC 28: S2 NW
L2074139	JESSE SCOTT ET UX	LYNN C STEWART	05/26/1972	44/69	KEARNY	KS	T22S-R37W SEC 28: SE
L2073943	B E MILES ET UX	J E BEYMER	08/12/1974	48/179	KEARNY	KS	T22S-R37W SEC 29: N2
L2073942	VIRGINIA R ANDERSON ET AL	J E BEYMER	08/12/1974	47/621	KEARNY	KS	T22S-R37W SEC 29: N2, SW
L2074113	REALTY CO RUBICON	HOPE KUHLMANN	12/26/1977	56/597	KEARNY	KS	T22S-R37W SEC 3: LOT 1, LOT 2 OF NE
L2074109	PEARL MILES ET VIR	LYNN C STEWART	05/11/1972	43/555	KEARNY	KS	T22S-R37W SEC 3: S2NE T22S-R37W SEC 4: LOT 1, LOT 2, LOT 3, LOT 4, S2N2 (N2), TO COUNCIL GROVE
L2074110	C E BEYMER ET UX	LYNN C STEWART	05/31/1972	44/9	KEARNY	KS	T22S-R37W SEC 3: S2NE T22S-R37W SEC 5: LOT 1, LOT 2, S2NE (NE)
L2073909	DAVID GOERING	J E BEYMER	08/14/1974	48/167	KEARNY	KS	T22S-R37W SEC 3: SW
	JOHN V HANNEY TRUST NO 1	J E BEYMER	9/7/1976	54/33	KEARNY	KS	T22S-R37W SEC 30: NW FROM TOP COUNCIL GROVE TO BOTTOM COUNCIL GROVE
	F GEORGE HEINZE III ET UX	J E BEYMER	9/7/1976	54/37	KEARNY	KS	T22S-R37W SEC 30: NW FROM TOP COUNCIL GROVE TO BOTTOM COUNCIL GROVE
	PATRICIA HANNEY WASCHKA ET VIR	J E BEYMER	9/7/1976	54/29	KEARNY	KS	T22S-R37W SEC 30: NW FROM TOP COUNCIL GROVE TO BOTTOM COUNCIL GROVE
	EILEEN HEINZE GLOBENSKY ET VIR	J E BEYMER	9/7/1976	54/5	KEARNY	KS	T22S-R37W SEC 30: NW FROM TOP COUNCIL GROVE TO BOTTOM COUNCIL GROVE
	MARY ANNE HEINZE ROMANO ET VIR	J E BEYMER	9/7/1976	54/17	KEARNY	KS	T22S-R37W SEC 30: NW FROM TOP COUNCIL GROVE TO BOTTOM COUNCIL GROVE
	SERGIO ROMANO CHILDRENS TR	J E BEYMER	9/7/1976	54/13	KEARNY	KS	T22S-R37W SEC 30: NW FROM TOP COUNCIL GROVE TO BOTTOM COUNCIL GROVE
	COLETTE H JOHNSTONE TRUST	J E BEYMER	9/7/1976	54/21	KEARNY	KS	T22S-R37W SEC 30: NW FROM TOP COUNCIL GROVE TO BOTTOM COUNCIL GROVE
	PATRICIA H WASCHKA ET VIR	J E BEYMER	9/7/1976	54/1	KEARNY	KS	T22S-R37W SEC 30: NW FROM TOP COUNCIL GROVE TO BOTTOM COUNCIL GROVE
	F GEORGE HEINZE III CHILDRENS TR	J E BEYMER	9/7/1976	54/25	KEARNY	KS	T22S-R37W SEC 30: NW FROM TOP COUNCIL GROVE TO BOTTOM COUNCIL GROVE
	EILEEN H GLOBENSKY CHILDRENS TR	J E BEYMER	9/7/1976	54/9	KEARNY	KS	T22S-R37W SEC 30: NW FROM TOP COUNCIL GROVE TO BOTTOM COUNCIL GROVE
L2074097	AVRIL MARIE VIRGIL CRAIG ET UX ET AL	W B JR OSBORN	12/11/1979	61/155	KEARNY	KS	T22S-R37W SEC 30: SW T22S-R37W SEC 31: N2

LEASE CODE	LESSOR	LESSEE	LEASE DATE	RECORDING INFO	COUNTY	STATE	LEGAL DESCRIPTION
L2074098	MOBIL OIL CORPORATION	OSBORN HEIRS COMPANY	05/21/1992	116/433	KEARNY	KS	T22S-R37W SEC 30: SW (ADA LOT 3, LOT 4, E2SW) T22S-R37W SEC 31: N2 (ADA LOT 1, LOT 2, E2NW,NE) TO THE STRATIGRAPHIC EQUIVALENT OF THE BASE OF THE HUGOTON CHASE GROUP PICKED AT 2807' IN THE BEREXCO INC. AVONNE #1-30- WELL LOCATED IN THE
L2074313	MELVINA STEEN	G L JOHNSON	02/19/1955	26/505	KEARNY	KS	T22S-R37W SEC 31: LOT 3, NESW, SE, GAS ONLY
L2072607	MAGNOLIA PETRO CO	GRAHAM-MICHAELIS DRILLING CO	11/20/1956	30/350	KEARNY	KS	T22S-R37W SEC 31: S2SW
L2074312	MAGNOLIA PETROLEUM CORPORATION	C E BEYMER ETAL	11/20/1956	31/119	KEARNY	KS	T22S-R37W SEC 31: SE, NWSW, 30 ACRES OFF OF THE EAST SIDE OF N2SW, GAS ONLY, TO A DEPTH OF 3000'
L2065368	EXXONMOBIL, SEC: 32-22S-37W KEARNY KS	LINN ENERGY HOLDINGS LLC ET AL	06/01/2014	262/766	KEARNY	KS	T22S-R37W SEC 32: SW
L2074261	HERBERT WILLIAMS ET UX	ORRIN F TUCKER	07/24/1951	21/22	KEARNY	KS	T22S-R37W SEC 33: NE, DOWN TO AND INCLUDING 2700'
L2074260	N RALPH SANDFORD ET UX	SUNRAY MID-CONTINENT OIL CO	09/14/1960	32/481	KEARNY	KS	T22S-R37W SEC 33: NW
L2074259	N RALPH SANDFORD ET UX	MC BLUHM	08/03/1951	21/161	KEARNY	KS	T22S-R37W SEC 33: S2
L2074001	JEANETTE H ENDICOTT ET AL	BEYMER & BEYMER INC	05/14/1974	47/429	KEARNY	KS	T22S-R37W SEC 34: E2 SE AS TO RIGHTS FROM THE BASE OF THE HUGOTON FORMATION DOWN TO 3,110' BELOW THE SURFACE OF THE GROUND.
L2074002	PAULINE WEDDLE	BEYMER & BEYMER INC	05/22/1974	47/379	KEARNY	KS	T22S-R37W SEC 34: NE
L2074003	R H MILLER ET AL	BEYMER & BEYMER INC	06/03/1974	47/433	KEARNY	KS	T22S-R37W SEC 34: NE
L2074004	BEYMER & BEYMER INC	C E BEYMER ETAL	08/11/1975	49/625	KEARNY	KS	T22S-R37W SEC 34: NW AS TO RIGHTS FROM THE BASE OF THE HUGOTON FORMATION DOWN TO 3,110' BELOW THE SURFACE OF THE GROUND
L2074005	D ROYCE WILLIAMS ET UX	BEYMER & BEYMER INC	08/30/1974	48/85	KEARNY	KS	T22S-R37W SEC 34: SW, W2SE
L2073924	KENNETH K DAVIS ET UX	J E BEYMER	07/23/1975	50/21	KEARNY	KS	T22S-R37W SEC 35: N2 AS TO ALL RIGHTS, SAVE AND EXCEPT ALL DRILLING AND PRODUCING RIGHTS TO THE CHASE SEC, SAID, SEC BEING FROM 2,550' TO 2,750'
L2074233	DOWNS DAVIS ROSELLE MRS NOW	C E BEYMER	08/23/1955	28/29	KEARNY	KS	T22S-R37W SEC 35: S2
L2073944	VIRGINIA P HICKS	J E BEYMER	10/18/1974	48/139	KEARNY	KS	T22S-R37W SEC 36: SE
L2074112	LEE MONROE ET AL	W B JR OSBORN	07/15/1981	66/205	KEARNY	KS	T22S-R37W SEC 4: NE
L2073969	VIVIAN A WIDOW NUNEMAKER	JOSEPH SHAW	08/23/1971	43/35	KEARNY	KS	T22S-R37W SEC 4: SE T22S-R37W SEC 9: NE
L2074145	CHESTER REXFORD ET AL	JOSEPH R SHAW	08/23/1971	42/617	KEARNY	KS	T22S-R37W SEC 4: SW
L2074146	RALPH A GROPP	JOSEPH R SHAW	08/23/1971	42/623	KEARNY	KS	T22S-R37W SEC 4: SW
L2074111	PEARL MILES ET VIR	LYNN C STEWART	05/24/1972	43/563	KEARNY	KS	T22S-R37W SEC 5: LOTS 1 & 2, S2 NE (NE), S&E COUNCIL GROVE & COUNCIL GROVE
L2074118	NANCY MAY RATTS	CIMMARRON EXPLORATION COMPANY	12/02/1975	51/269	KEARNY	KS	T22S-R37W SEC 5: NW
L2073962	FRANK J MILLER	J E BEYMER	08/29/1975	50/109	KEARNY	KS	T22S-R37W SEC 5: SE
L2073961	FRANK J MILLER	J E BEYMER	08/29/1975	50/105	KEARNY	KS	T22S-R37W SEC 5: SW
L2074119	CHESTER IZOLA NADENE REXFORD ET UX	LYNN C STEWART	05/31/1972	44/251	KEARNY	KS	T22S-R37W SEC 6: E2W2

LEASE CODE	LESSOR	LESSEE	LEASE DATE	RECORDING INFO	COUNTY	STATE	LEGAL DESCRIPTION
L2074027	FAYE M ALEXANDER	CIMMARRON EXPLORATION COMPANY	12/09/1975	51/397	KEARNY	KS	T22S-R37W SEC 6: LOT 1, LOT 2, S2NE
L2074028	SYDNEY G TIMMONS ET VIR	CIMARRON EXPLORATION COMPANY	12/30/1975	51/401	KEARNY	KS	T22S-R37W SEC 6: LOT 1, LOT 2, S2NE
L2073957	CARL O MAUNE ET UX	J E BEYMER	08/12/1975	50/17	KEARNY	KS	T22S-R37W SEC 6: LOT 4, LOT 5, LOT 6, LOT 7
L2074026	ELMER L TAYLOR ET UX	W B JR OSBORN	02/09/1977	58/551	KEARNY	KS	T22S-R37W SEC 6: NE
	ELMER T TAYLOR ET UX	W B OSBORN JR	2/9/1977	53/647	KEARNY	KS	T22S-R37W SEC 6: NE FROM TOP COUNCIL GROVE TO BOTTOM COUNCIL GROVE
L2073963	FRANK J MILLER	J E BEYMER	08/29/1975	50/113	KEARNY	KS	T22S-R37W SEC 6: SE
L2073927	DONALD E SUMMERS ET UX	BEYMER JE	08/14/1974	48/171	KEARNY	KS	T22S-R37W SEC 7: LOT 1, LOT 2, LOT 3, LOT 4, E2W2
L2073970	EMMA WILSON	J E BEYMER	10/16/1975	50/463	KEARNY	KS	T22S-R37W SEC 7: NE
L2073971	BEULAH M WILSON	J E BEYMER	10/16/1975	50/313	KEARNY	KS	T22S-R37W SEC 7: NE
L2073972	WILLIAM W GAW ET UX ET AL	J E BEYMER	10/16/1975	50/309	KEARNY	KS	T22S-R37W SEC 7: NE
L2073928	LAWRENCE HERRMANN ET UX	J E BEYMER	09/09/1974	49/1	KEARNY	KS	T22S-R37W SEC 7: SE T22S-R37W SEC 8: S2SW T22S-R37W SEC 21: E2SW
L2065374	EXXONMOBIL, SEC: 8-22S-37W KEARNY KS	LINN ENERGY HOLDINGS LLC ET AL	06/01/2014	262/502	KEARNY	KS	T22S-R37W SEC 8: NW, SE
L2073967	ORIAN WALDO BUNDY ET UX	J E BEYMER	09/16/1975	50/117	KEARNY	KS	T22S-R37W SEC 9: NE
L2073945	VIRGINIA R ANDERSON ET AL	J E BEYMER	08/13/1974	47/649	KEARNY	KS	T22S-R38W SEC 1: SE
L2074075	BLAKE MASSINGALE LAND CORP	W B JR OSBORN	09/15/1977	57/33	KEARNY	KS	T22S-R38W SEC 12: NE
L2070074	EXXONMOBIL, SEC: 12-22S-38W KEARNY KS	LINN ENERGY HOLDINGS LLC ET AL	06/01/2014	262/526	KEARNY	KS	T22S-R38W SEC 12: NE
L2073947	AMY FORD	J E BEYMER	07/31/1974	47/641	KEARNY	KS	T22S-R38W SEC 12: W2
	IRVIN H MOLZ	HOPE KUHLMAN	11/29/1976	53/651	KEARNY	KS	T22S-R38W SEC 13: NE FROM TOP COUNCIL GROVE TO BOTTOM COUNCIL GROVE
	LOIS C LESSER	J E BEYMER	10/21/1975	50/476	KEARNY	KS	T22S-R38W SEC 13: NW FROM TOP COUNCIL GROVE TO BOTTOM COUNCIL GROVE
	TED L BURNETT	J E BEYMER	10/21/1975	51/31	KEARNY	KS	T22S-R38W SEC 13: NW FROM TOP COUNCIL GROVE TO BOTTOM COUNCIL GROVE
	HELEN E BURNETT	J E BEYMER	10/21/1975	50/467	KEARNY	KS	T22S-R38W SEC 13: NW FROM TOP COUNCIL GROVE TO BOTTOM COUNCIL GROVE
	KATHRYN S BURNETT	J E BEYMER	10/21/1975	50/325	KEARNY	KS	T22S-R38W SEC 13: NW FROM TOP COUNCIL GROVE TO BOTTOM COUNCIL GROVE
	PETER D ENS	J E BEYMER	7/18/1975	50/9	KEARNY	KS	T22S-R38W SEC 13: NW FROM TOP COUNCIL GROVE TO BOTTOM COUNCIL GROVE
	E M CALVIN	J E BEYMER	11/3/1975	51/27	KEARNY	KS	T22S-R38W SEC 13: NW FROM TOP COUNCIL GROVE TO BOTTOM COUNCIL GROVE
	EDMOND N BURNETT	J E BEYMER	12/22/1975	51/75	KEARNY	KS	T22S-R38W SEC 13: NW FROM TOP COUNCIL GROVE TO BOTTOM COUNCIL GROVE

LEASE CODE	LESSOR	LESSEE	LEASE DATE	RECORDING INFO	COUNTY	STATE	LEGAL DESCRIPTION
	FAITH WALKINSHAW	J E BEYMER	10/21/1975	51/23	KEARNY	KS	T22S-R38W SEC 13: NW FROM TOP COUNCIL GROVE TO BOTTOM COUNCIL GROVE T22S-R38W SEC 3: S2NW, LOT 3 LOT 4 FROM TOP COUNCIL GROVE TO BOTTOM COUNCIL GROVE
	VIRGEL R PATTERSON ET AL	J E BEYMER	9/13/1972	46/289	KEARNY	KS	T22S-R38W SEC 13: SW FROM TOP COUNCIL GROVE TO BOTTOM COUNCIL GROVE
L2073898	AMELIA S FOTOPOULOS	J E BEYMER	08/01/1974	47/689	KEARNY	KS	T22S-R38W SEC 14: N2 T22S-R38W SEC 15: NE
L2074013	GLEN O PATTERSON ET UX	J E BEYMER	12/01/1975	52/453	KEARNY	KS	T22S-R38W SEC 14: SE
L2073946	FRANCES M STINCHCOMB ET VIR	J E BEYMER	08/14/1974	47/669	KEARNY	KS	T22S-R38W SEC 2: SE
L2071935	PATTERSON GATES O ET UX	J CURTIS STARR	10/15/1936	4/307	KEARNY	KS	T22S-R38W SEC 23: SE
L2065362	EXXONMOBIL, SEC: 24-22S-38W KEARNY KS	LINN ENERGY HOLDINGS LLC ET AL	06/01/2014	262/406	KEARNY	KS	T22S-R38W SEC 24: NE
	GLORIA I LEWIS ET AL	THOMAS T EDWARDS	8/20/1976	53/187	KEARNY	KS	T22S-R38W SEC 24: NE FROM TOP COUNCIL GROVE TO BOTTOM COUNCIL GROVE
L2074017	GEO S GROPP ET AL	THOMAS T EDWARDS	08/20/1976	53/231	KEARNY	KS	T22S-R38W SEC 24: NW
L2074018	GEORGE S GROPP ET AL	OSBORN WB JR TRUSTEES	05/22/1978	57/263	KEARNY	KS	T22S-R38W SEC 24: NW
L2073948	VIRGINIA R ANDERSON ET AL	J E BEYMER	08/12/1974	47/653	KEARNY	KS	T22S-R38W SEC 24: SE
L2073949	B E MILES ET UX	J E BEYMER	08/12/1974	48/183	KEARNY	KS	T22S-R38W SEC 24: SE
L2072105	KENNEY ALBERTA ET AL	THE INDIAN OIL CO	10/22/1936	4/143	KEARNY	KS	T22S-R38W SEC 25: E2
L2067303	BEISSEL J J	THE INDIAN OIL CO	10/21/1936	4/193	KEARNY	KS	T22S-R38W SEC 25: NW
L2066813	DARBY VIRGIL L ET UX	STANOLIND OIL AND GAS CO	09/06/1956	30/149	KEARNY	KS	T22S-R38W SEC 25: SW
L2074089	RAYMOND G KITTEN ET UX	W B JR OSBORN	08/03/1979	60/211	KEARNY	KS	T22S-R38W SEC 3: SE
L2074090	GLEN O GOUDY ET UX ET AL	W B JR OSBORN	08/07/1979	60/255	KEARNY	KS	T22S-R38W SEC 3: SE
L2069458	STUCKY JOHN D G ET UX	STANOLIND OIL AND GAS CO	04/13/1946	14/5	KEARNY	KS	T22S-R38W SEC 36: S2SE, SW
L2064041	GILLMORE ISABEL MACE	ALBERTON CORPORATION	02/20/1948	16/625	KEARNY	KS	T23S-R35W SEC 16: N2SE, NE
L2071528	MAGNOLIA PETROLEUM COMPANY	STANOLIND OIL AND GAS CO	09/02/1948	18/81	KEARNY	KS	T23S-R35W SEC 16: NW
L2072979	JOHN L WARNER ESTATE	NORTHERN PUMP COMPANY	12/26/1952	23/502	KEARNY	KS	T23S-R35W SEC 16: NW
L2069031	SHRIVER OLIVER W ET UX	FRED C KOCH	03/11/1944	11/55	KEARNY	KS	T23S-R35W SEC 16: S2SE T23S-R35W SEC 21: NW
L2064252	OCCIDENTAL LIFE INS CO	FRED C KOCH	03/11/1944	11/57	KEARNY	KS	T23S-R35W SEC 16: S2SE T23S-R35W SEC 21: NW
L2065724	SCHAEFER CHARLES ET UX	JOE E DENHAM	07/12/1943	10/348	KEARNY	KS	T23S-R35W SEC 16: SW
L2066594	GRABER JNO P O ETUX	R J REYNALDS	08/20/1943	10/357	KEARNY	KS	T23S-R35W SEC 17: ALL

LEASE CODE	LESSOR	LESSEE	LEASE DATE	RECORDING INFO	COUNTY	STATE	LEGAL DESCRIPTION
L2072770	MADDUX ALMA ET AL	MID-CONTINENT PETROLEUM CORP	12/04/1946	15/9	KEARNY	KS	T23S-R35W SEC 18: N2
L2064655	MADDUX SHERMAN T ET UX	JOE E DENHAM	04/12/1943	9/491	KEARNY	KS	T23S-R35W SEC 18: S2
L2071061	KLEEMAN HENRY ET UX	SINCLAIR PRAIRIE OIL CO	08/07/1945	13/127	KEARNY	KS	T23S-R35W SEC 19: E2SW
L2064705	SCHNECK LYDIA ET VIR	JOE E DENHAM	04/14/1943	9/510	KEARNY	KS	T23S-R35W SEC 19: N2
L2072948	BRONK ROY ET AL	JOE E DENHAM	12/21/1946	15/146	KEARNY	KS	T23S-R35W SEC 19: SE
L2072393	BEYMER CLYDE JR ET UX	J E BEYMER	11/08/1962	34/333	KEARNY	KS	T23S-R35W SEC 19: SE
L2064727	PIEPER J F	CITIES SERVICE OIL CO	04/15/1943	10/85	KEARNY	KS	T23S-R35W SEC 20: N2, SW
L2066341	SHRIVER OLIVER W ET UX	SINCLAIR PRAIRIE OIL CO	08/07/1945	13/123	KEARNY	KS	T23S-R35W SEC 21: NE
L2072814	MILLER R H ET UX	CITIES SERVICE OIL CO	12/09/1942	9/347	KEARNY	KS	T23S-R35W SEC 21: S2
L2069208	MADDUX L A ET AL	CITIES SERVICE OIL CO	03/26/1943	10/32	KEARNY	KS	T23S-R35W SEC 29: N2, SE, SW
L2066236	MULLIKIN JOSEPH E ET UX	JOE E DENHAM	08/04/1943	10/322	KEARNY	KS	T23S-R35W SEC 30: E2SW, W2SW
L2064431	MADDUX O N ET UX	CITIES SERVICE OIL CO	03/26/1943	9/535	KEARNY	KS	T23S-R35W SEC 30: NE
L2069280	ANDERSON MAE	CITIES SERVICE OIL CO	03/31/1943	10/26	KEARNY	KS	T23S-R35W SEC 30: NW
L2064085	CONWAY ESTHER C ET VIR	CHAMPLIN REFINING CO	02/24/1951	20/487	KEARNY	KS	T23S-R35W SEC 30: SE
L2064167	BENDER HERMAN C ET AL	STANOLIND OIL AND GAS COMPANY	03/03/1945	13/228	KEARNY	KS	T23S-R35W SEC 31: E2NW, W2NW
L2067539	BENDER LEONA BELL	STANOLIND OIL AND GAS COMPANY	11/02/1945	13/231	KEARNY	KS	T23S-R35W SEC 31: E2NW, W2NW
L2069784	FINNUP FREDERICK ET AL	STANOLIND OIL AND GAS COMPANY	05/10/1947	15/335	KEARNY	KS	T23S-R35W SEC 31: E2NW, W2NW
L2067543	YORK WILDA BENDER ET VIR	STANOLIND OIL AND GAS COMPANY	11/02/1945	13/232	KEARNY	KS	T23S-R35W SEC 31: E2NW, W2NW
L2068954	BENDER ANNA K	STANOLIND OIL AND GAS COMPANY	03/03/1945	13/227	KEARNY	KS	T23S-R35W SEC 31: E2NW, W2NW
L2072401	BENDER ESTATES	STANOLIND OIL AND GAS COMPANY	11/09/1945	13/396	KEARNY	KS	T23S-R35W SEC 31: E2NW, W2NW
L2072891	MALLAMS THOMAS L ET UX	JOE E DENHAM	12/14/1946	15/3	KEARNY	KS	T23S-R35W SEC 31: NE
L2064722	FIELD CHESTER F ET UX	JOE E DENHAM	04/15/1943	9/481	KEARNY	KS	T23S-R35W SEC 31: S2
L2069889	UNITED STATES IRRIGATING CO	JOE E DENHAM	05/20/1944	11/123	KEARNY	KS	T23S-R35W SEC 31: S2 T23S-R35W SEC 32: ALL T24S-R35W SEC 18: NW
L2069247	WHITE O A ET UX	CITIES SERVICE OIL CO	03/29/1943	10/9	KEARNY	KS	T23S-R35W SEC 31: SE T23S-R35W SEC 32: NW T24S-R35W SEC 6: ALL
L2067020	MARQUARDT ERNST ET UX	SINCLAIR PRAIRIE OIL CO	10/01/1945	13/171	KEARNY	KS	T23S-R35W SEC 32: E2

LEASE CODE	LESSOR	LESSEE	LEASE DATE	RECORDING INFO	COUNTY	STATE	LEGAL DESCRIPTION
L2069495	HERBERS EDITH A ET AL	JOE E DENHAM	04/16/1943	9/522	KEARNY	KS	T23S-R35W SEC 33: E2
L2068941	MADDUX O N ET UX	JOE E DENHAM	03/01/1947	15/262	KEARNY	KS	T23S-R35W SEC 33: W2
L2068940	BENTRUP CHARLES ET UX	JOE E DENHAM	03/01/1947	15/263	KEARNY	KS	T23S-R35W SEC 33: W2
L2069167	GILLMORE ISABEL MACE	WILLIAM T ALLEN	03/22/1948	17/75	KEARNY	KS	T23S-R35W SEC 35: SE T23S-R35W SEC 9: SE
L2064657	MILLER MARY G ET AL	JOE E DENHAM	04/12/1943	9/509	KEARNY	KS	T23S-R35W SEC 4: N2
L2064658	MILLER RALPH H ET UX	JOE E DENHAM	04/12/1943	9/512	KEARNY	KS	T23S-R35W SEC 4: SE
L2064099	DOWNS ETHELBERT R ET AL	JOE E DENHAM	02/26/1946	14/397	KEARNY	KS	T23S-R35W SEC 4: SW
L2069494	GRAY MYRTLE	JOE E DENHAM	04/16/1943	9/490	KEARNY	KS	T23S-R35W SEC 5: NW, S2
L2069074	BRANINE MARY E	STANOLIND OIL AND GAS CO	03/15/1944	11/52	KEARNY	KS	T23S-R35W SEC 6: NE
L2064287	BRANINE H R ETUX	STANOLIND OIL AND GAS CO	03/15/1944	11/51	KEARNY	KS	T23S-R35W SEC 6: NW
L2066741	BAKER UNIVERSITY TRUSTEES	JOE E DENHAM	09/01/1943	10/419	KEARNY	KS	T23S-R35W SEC 6: SE
L2070530	MOLZ ADAM ET UX	JOE E DENHAM	07/14/1943	10/205	KEARNY	KS	T23S-R35W SEC 6: SW T23S-R35W SEC 7: ALL
L2064662	URIE A P ET UX	JOE E DENHAM	04/12/1943	9/436	KEARNY	KS	T23S-R35W SEC 8: E2
L2064704	BROWN LENORA ET VIR	JOE E DENHAM	04/14/1943	9/438	KEARNY	KS	T23S-R35W SEC 8: NW
L2070034	PORTER CASSIE W	KETHEL K MCCORMICK	06/01/1944	11/122	KEARNY	KS	T23S-R35W SEC 8: SW
L2064567	MILLER R H ET UX	CITIES SERVICE OIL CO	04/05/1943	10/7	KEARNY	KS	T23S-R35W SEC 9: N2N2
L2066057	TROWBRIDGE W D ET AL	BEN F BRACK	07/28/1944	11/505	KEARNY	KS	T23S-R36W SEC 1: ALL
L2066397	MORRIS RAY	JOE E DENHAM	08/11/1944	12/9	KEARNY	KS	T23S-R36W SEC 10: NE
L2066036	WARTHEN F G ET UX	JOE E DENHAM	07/27/1944	11/575	KEARNY	KS	T23S-R36W SEC 10: NW
L2069370	CARTWRIGHT MARY S ET VIR	STANOLIND OIL AND GAS CO	04/08/1947	15/609	KEARNY	KS	T23S-R36W SEC 10: SE
L2069340	KLEEMAN HENRY ET UX	P S MCCORMICK	04/05/1948	17/76	KEARNY	KS	T23S-R36W SEC 10: SW
L2064024	MOLZ ADAM ET UX	FRED C KOCH	02/19/1944	10/547	KEARNY	KS	T23S-R36W SEC 11: NE, W2 T23S-R36W SEC 12: ALL T23S-R36W SEC 13: ALL
L2064078	RICHARDSON MARY L K	STANOLIND OIL AND GAS CO	02/24/1947	15/178	KEARNY	KS	T23S-R36W SEC 11: SE
L2068213	FITZSIMMONS C ETUX	KANSAS-NEBRASKA NATURAL GAS CO	12/31/1951	21/449	KEARNY	KS	T23S-R36W SEC 14: NE
L2068841	KLEEMAN HENRY ET UX	FRED C KOCH	02/19/1944	10/535	KEARNY	KS	T23S-R36W SEC 14: NW

LEASE CODE	LESSOR	LESSEE	LEASE DATE	RECORDING INFO	COUNTY	STATE	LEGAL DESCRIPTION
L2064023	KLEEMAN HENRY ET UX	FRED C KOCH	02/19/1944	10/537	KEARNY	KS	T23S-R36W SEC 14: SE
L2068842	KLEEMAN HENRY ET UX	FRED C KOCH	02/19/1944	10/539	KEARNY	KS	T23S-R36W SEC 14: SW
L2069559	KLEEMAN E L ET UX	P S MCCORMICK	04/20/1948	17/135	KEARNY	KS	T23S-R36W SEC 15: NE
L2067228	CHURCHILL M W	BEN F BRACK	10/17/1944	12/471	KEARNY	KS	T23S-R36W SEC 15: NW
L2066050	KLEEMAN SOPHIE ET AL	JOE E DENHAM	07/28/1944	12/24	KEARNY	KS	T23S-R36W SEC 15: SE
L2070762	MILLER CATHERINE	JOE E DENHAM	07/27/1944	11/338	KEARNY	KS	T23S-R36W SEC 15: SW
L2064823	KLEEMAN E L ET UX	P S MCCORMICK	04/20/1948	17/137	KEARNY	KS	T23S-R36W SEC 16: NE
L2069560	KLEEMAN E L ET UX	P S MCCORMICK	04/20/1948	17/136	KEARNY	KS	T23S-R36W SEC 16: NW
L2069561	KLEEMAN E L ET UX	P S MCCORMICK	04/20/1948	17/138	KEARNY	KS	T23S-R36W SEC 16: SE
L2069341	KLEEMAN HENRY ET UX	P S MCCORMICK	04/05/1948	17/112	KEARNY	KS	T23S-R36W SEC 16: SW
L2066030	MENN GEORGIA ET VIR	JOE E DENHAM	07/27/1944	11/180	KEARNY	KS	T23S-R36W SEC 17: ALL
L2070761	MENN GEORGIA ET VIR	JOE E DENHAM	07/27/1944	11/166	KEARNY	KS	T23S-R36W SEC 18: NE
L2070797	BURNETT J L ET UX	JOE E DENHAM	07/29/1944	11/221	KEARNY	KS	T23S-R36W SEC 18: NW
L2066029	MCDOWELL WILMA C ET AL	JOE E DENHAM	07/27/1944	11/460	KEARNY	KS	T23S-R36W SEC 18: S2
L2069933	STALLMAN H W ET AL	JOE E DENHAM	05/24/1943	10/109	KEARNY	KS	T23S-R36W SEC 19: ALL T23S-R36W SEC 30: NE
L2066033	SNIDER D L ETUX	BEN F BRACK	07/27/1944	11/235	KEARNY	KS	T23S-R36W SEC 2: NE
L2066028	MARQUARDT CARL A ET UX	JOE E DENHAM	07/27/1944	11/543	KEARNY	KS	T23S-R36W SEC 2: S2NW
L2070783	WELDON EDWIN E ET UX	JOE E DENHAM	07/28/1944	11/542	KEARNY	KS	T23S-R36W SEC 2: SE
L2070778	KINION STEPHEN B ET UX	JOE E DENHAM	07/28/1944	11/345	KEARNY	KS	T23S-R36W SEC 2: SW
L2068949	BAHNTGE BELLE B ET AL	FRED C KOCH	03/02/1944	11/12	KEARNY	KS	T23S-R36W SEC 2: SW
L2069888	MENN GEORGIA ET VIR	JOE E DENHAM	05/20/1943	10/48	KEARNY	KS	T23S-R36W SEC 20: ALL
L2065860	MCCREEDY FRED	LANDOWNERS OIL ASSOCIATION	07/17/1928	2/136	KEARNY	KS	T23S-R36W SEC 21: ALL T23S-R36W SEC 28: N2
L2064786	KLEEMAN SOPHIE	JOE E DENHAM	04/19/1943	9/516	KEARNY	KS	T23S-R36W SEC 22: E2SE
L2064577	KLEEMAN HENRY ET UX	P S MCCORMICK	04/05/1948	17/111	KEARNY	KS	T23S-R36W SEC 22: NE
L2065223	SEWELL ROSA L ET VIR	JOE E DENHAM	05/24/1943	10/41	KEARNY	KS	T23S-R36W SEC 22: NW

LEASE CODE	LESSOR	LESSEE	LEASE DATE	RECORDING INFO	COUNTY	STATE	LEGAL DESCRIPTION
L2065222	HARBAUGH S R ET UX	JOE E DENHAM	05/24/1943	10/42	KEARNY	KS	T23S-R36W SEC 22: SW
L2071618	KLEEMAN SOPHIE	MID-CONTINENT PET CORP	09/11/1946	14/365	KEARNY	KS	T23S-R36W SEC 22: W2SE
L2065175	HOOVER ALMA L ET VIR	JOE E DENHAM	05/20/1943	10/61	KEARNY	KS	T23S-R36W SEC 23: NE
L2065176	HOOVER CLYDE H ET UX	JOE E DENHAM	05/20/1943	10/62	KEARNY	KS	T23S-R36W SEC 23: NW, SE
L2069530	SEIBERT JOHN E ET UX	C E BEYMER	04/19/1943	9/497	KEARNY	KS	T23S-R36W SEC 23: SW
L2069210	HERRINGTON L E ET UX	CHAMPLIN REFINING CO	03/26/1951	20/505	KEARNY	KS	T23S-R36W SEC 24: NE
L2065267	KLEEMAN ERNST	JOE E DENHAM	05/26/1943	10/65	KEARNY	KS	T23S-R36W SEC 24: NW
L2069526	HERRINGTON L E	C E BEYMER	04/19/1943	9/514	KEARNY	KS	T23S-R36W SEC 24: SE
L2065266	KLEEMAN ERNST	JOE E DENHAM	05/26/1943	10/66	KEARNY	KS	T23S-R36W SEC 24: SW
L2065218	BLEVINS THEDA ET VIR	DENHAM JOE E	05/23/1947	15/489	KEARNY	KS	T23S-R36W SEC 25: E2
L2069926	LYONS WALTER E ET UX	JOE E DENHAM	05/23/1947	15/538	KEARNY	KS	T23S-R36W SEC 25: E2
L2065217	BEAUCHAMP MILDRED I ET VIR	DENHAM JOE E	05/23/1947	15/539	KEARNY	KS	T23S-R36W SEC 25: E2
L2069525	DAMERELL JENNIE A ET AL	C E BEYMER	04/19/1943	10/12	KEARNY	KS	T23S-R36W SEC 25: W2
L2065237	THORPE ETTIE E ET AL	JOE E DENHAM	05/25/1943	10/88	KEARNY	KS	T23S-R36W SEC 26: E2NW
L2069688	DAWDY J A ET UX	R J RHYNALDS	05/01/1943	10/446	KEARNY	KS	T23S-R36W SEC 26: NE
L2069975	KLEEMAN E L ET UX	JOE E DENHAM	05/26/1943	10/69	KEARNY	KS	T23S-R36W SEC 26: SE
L2069974	KLEEMAN E L ET UX	JOE E DENHAM	05/26/1943	10/70	KEARNY	KS	T23S-R36W SEC 26: SW
L2071629	THORPE ETTIE E ET AL	MID-CONTINENT PET CORP	09/12/1946	14/411	KEARNY	KS	T23S-R36W SEC 26: W2NW
L2064787	THORNE F M ET UX	C E BEYMER	04/19/1943	9/547	KEARNY	KS	T23S-R36W SEC 27: N2
L2064785	FINK ROENA ET VIR	JOE E DENHAM	04/19/1943	9/515	KEARNY	KS	T23S-R36W SEC 27: S2
L2069816	MCREEDY FRED	LANDOWNERS OIL ASSOCIATION	05/13/1931	3/339	KEARNY	KS	T23S-R36W SEC 28: N2
L2069911	FOSTER BERTHA M ET AL	JOE E DENHAM	05/22/1943	10/149	KEARNY	KS	T23S-R36W SEC 29: NE, W2 T23S-R36W SEC 32: N2
L2072438	FOSTER BERTHA M ET AL	W L JONES	11/11/1946	15/153	KEARNY	KS	T23S-R36W SEC 29: SE
L2072437	BURT MABEL A ET VIR	W L JONES	11/11/1946	15/105	KEARNY	KS	T23S-R36W SEC 29: SE
L2070799	DOLL NANCY ET AL	BEN F BRACK	07/29/1944	12/119	KEARNY	KS	T23S-R36W SEC 3: E2

LEASE CODE	LESSOR	LESSEE	LEASE DATE	RECORDING INFO	COUNTY	STATE	LEGAL DESCRIPTION
L2070757	KLEEMAN ERNST	BEN F BRACK	07/27/1944	11/259	KEARNY	KS	T23S-R36W SEC 3: S2NW, LOT 3, LOT 4
L2066077	KLEEMAN ERNST ET AL	BEN F BRACK	07/29/1944	13/11	KEARNY	KS	T23S-R36W SEC 3: SW
L2071851	LOUCKS C A ET UX	JOE E DENHAM	10/06/1943	10/417	KEARNY	KS	T23S-R36W SEC 30: E2NW
L2065172	DOYLE J H ET UX	JOE E DENHAM	05/20/1943	10/63	KEARNY	KS	T23S-R36W SEC 30: E2SW
L2072980	MURPHY JOE L	JOE E DENHAM	12/27/1946	15/43	KEARNY	KS	T23S-R36W SEC 30: SE
L2069885	BANDY WILLARD W ET UX	JOE E DENHAM	05/20/1943	10/49	KEARNY	KS	T23S-R36W SEC 32: SE
L2065462	BANDY WILLARD W ET UX	JOE E DENHAM	06/12/1943	10/105	KEARNY	KS	T23S-R36W SEC 32: SW
L2069932	MCCLURE JOHN A ET UX	JOE E DENHAM	05/24/1943	10/108	KEARNY	KS	T23S-R36W SEC 33: E2
L2065198	THORNE G V ET UX	JOE E DENHAM	05/21/1943	10/64	KEARNY	KS	T23S-R36W SEC 33: NW
L2066821	THORNE G V ET UX	MID-CONTINENT PET CORP	09/07/1946	14/364	KEARNY	KS	T23S-R36W SEC 33: SW
L2069973	KLEEMAN E L ET UX	JOE E DENHAM	05/26/1943	10/67	KEARNY	KS	T23S-R36W SEC 34: NE
L2069976	KLEEMAN E L ET UX	JOE E DENHAM	05/26/1943	10/68	KEARNY	KS	T23S-R36W SEC 34: NW
L2068351	POWERS ANNA C	STANOLIND OIL AND GAS CO	01/11/1947	15/393	KEARNY	KS	T23S-R36W SEC 34: SE
L2069528	MCCLURE J A ET UX	C E BEYMER	04/19/1943	9/493	KEARNY	KS	T23S-R36W SEC 34: SW
L2064166	BENDER HERMAN C ET AL	STANOLIND OIL AND GAS CO	03/03/1945	13/222	KEARNY	KS	T23S-R36W SEC 35: ALL
L2072311	BENDER LEONA BELL	STANOLIND OIL AND GAS CO	11/02/1945	13/225	KEARNY	KS	T23S-R36W SEC 35: ALL
L2072316	YORKE WILDA BENDER ET VIR	STANOLIND OIL AND GAS CO	11/02/1945	13/226	KEARNY	KS	T23S-R36W SEC 35: ALL
L2072402	MCCORMICK ETHEL K GDN	STANOLIND OIL AND GAS CO	11/09/1945	13/395	KEARNY	KS	T23S-R36W SEC 35: ALL
L2069783	FINNUP FREDERICK ET AL	STANOLIND OIL AND GAS CO	05/10/1947	15/331	KEARNY	KS	T23S-R36W SEC 35: ALL
L2064165	BENDER ANNA K	STANOLIND OIL AND GAS CO	03/03/1945	13/221	KEARNY	KS	T23S-R36W SEC 35: ALL
L2068289	MORRIS ROBERT G ET UX	MAGNOLIA PETROLEUM CO	01/06/1939	7/138	KEARNY	KS	T23S-R36W SEC 35: ALL
L2063604	MAGNOLIA PETROLEUM COMPANY	STANOLIND OIL AND GAS CO	01/15/1946	14/41	KEARNY	KS	T23S-R36W SEC 35: ALL
L2070802	HORSLEY THOMAS ET AL	BEN F BRACK	07/29/1944	11/511	KEARNY	KS	T23S-R36W SEC 4: NW
L2066055	SCHULZ LEWIS E ET UX	JOE E DENHAM	07/28/1944	11/232	KEARNY	KS	T23S-R36W SEC 4: S2NE
L2070760	MCDOWELL WILMA C ET AL	JOE E DENHAM	07/27/1944	11/463	KEARNY	KS	T23S-R36W SEC 4: SE

LEASE CODE	LESSOR	LESSEE	LEASE DATE	RECORDING INFO	COUNTY	STATE	LEGAL DESCRIPTION
L2066054	SCHULZ LEWIS E ET UX	JOE E DENHAM	07/28/1944	11/177	KEARNY	KS	T23S-R36W SEC 4: SW
L2065487	PESTER ELMER S	PAN AMERICAN PETR CORP	06/15/1964	35/534	KEARNY	KS	T23S-R36W SEC 5: ALL
L2070369	W P ROTH	E E MCBRIDE	07/03/1950	20/96	KEARNY	KS	T23S-R36W SEC 5: E2SW
L2048766	W P ROTH	E E MCBRIDE	07/03/1950	20/78, 20/96, 26/427, 49/691,693, 74/289, 79/289, 83/341	KEARNY	KS	T23S-R36W SEC 5: E2SW, LESS AND EXCEPT GAS RIGHTS IN THE COUNCIL GROVE FORMATION AS IDENTIFIED IN THE MASONIC HOME 2-2 WELL, LOCATED IN THE SWSENE OF SEC 6 T26S-R35W, TO BE BETWEEN 2,780' AND 2,980' BELOW THE SURFACE
L2066350	EVA EDWARDS BRUCE	BEN F BRACK	08/08/1944	11/516	KEARNY	KS	T23S-R36W SEC 5: NW
L2048765	EVA EDWARDS BRUCE	BEN F BRACK	08/08/1944	11/516, 11/622, 26/427, 56/315, 74/289-304, 79/289, 83/341-386	KEARNY	KS	T23S-R36W SEC 5: NW, LESS AND EXCEPT GAS RIGHTS IN THE COUNCIL GROVE FORMATION AS IDENTIFIED IN THE MASONIC HOME 2-2 WELL, LOCATED IN THE SWSENE OF SEC 6 T26S-R35W, TO BE BETWEEN 2,780' AND 2,980' BELOW THE SURFACE
L2070780	SCHULZ LEWIS E ET UX	JOE E DENHAM	07/28/1944	11/178	KEARNY	KS	T23S-R36W SEC 5: S2NE
L2066056	SCHULZ LEWIS E ETUX	JOE E DENHAM	07/28/1944	11/179	KEARNY	KS	T23S-R36W SEC 5: SE
L2065626	PAULINE MALONE	E E MCBRIDE	07/03/1950	20/97	KEARNY	KS	T23S-R36W SEC 5: W2SW
L2048767	PAULINE MALONE	E E MCBRIDE	07/03/1950	20/97, 20/99, 26/427, 49/691, 49/693, 74/289-304, 79/289, 83/341-386	KEARNY	KS	T23S-R36W SEC 5: W2SW, LESS AND EXCEPT GAS RIGHTS IN THE COUNCIL GROVE FORMATION AS IDENTIFIED IN THE MASONIC HOME 2-2 WELL, LOCATED IN THE SWSENE OF SEC 6 T26S-R35W, TO BE BETWEEN 2,780' AND 2,980' BELOW THE SURFACE
L2070940	EUGENE L CONKLIN AND EDNA M	L T BUCK	08/02/1948	17/449	KEARNY	KS	T23S-R36W SEC 7: ALL
L2048768	EUGENE L CONKLIN AND EDNA M	L T BUCK	08/02/1948	17/449, 19/50, 26/427, 74/289-304, 79/289, 83/341	KEARNY	KS	T23S-R36W SEC 7: ALL, LESS AND EXCEPT GAS RIGHTS IN THE COUNCIL GROVE FORMATION, IDENTIFIED IN THE MASONIC HOME 2-2 WELL, LOCATED IN SWSENE OF SEC 6 T26S-R35W, TO BE BETWEEN 2,780' AND 2,980' BELOW THE SURFACE.
L2070782	SEIBERT RONALD V ET UX	JOE E DENHAM	07/28/1944	11/387	KEARNY	KS	T23S-R36W SEC 8: NE
L2070776	GERHOLD W C ET AL	JOE E DENHAM	07/28/1944	11/566	KEARNY	KS	T23S-R36W SEC 8: NW
L2070781	SEIBERT HARRY L ET UX	JOE E DENHAM	07/28/1944	11/386	KEARNY	KS	T23S-R36W SEC 8: SE
L2066031	MENN GEORGIA ET VIR	JOE E DENHAM	07/27/1944	11/181	KEARNY	KS	T23S-R36W SEC 8: SW
L2070751	DOEBBELING EDWARD N ET UX	CHAS R SHELLENBERGER	07/27/1944	9/576	KEARNY	KS	T23S-R36W SEC 9: ALL
L2048781	DARWIN SALYER ET UX	C E BEYMER	11/11/1946	14/610, 14/611, 25/286, 25/293, 40/457, 74/289-304, 79/289, 83/341-386	KEARNY	KS	T23S-R37 SEC 26: SW, AS TO GAS RIGHTS ONLY, FROM THE SURFACE OF THE EARTH DOWN TO THE BASE OF THE HUGOTON PAY ZONE, OR 2850 FEET BELOW THE SURFACE, WHICHEVER IS THE LESSER DEPTH
L2074239	C E BEYMER ET UX ET AL	G L JOHNSON	09/30/1963	35/119	KEARNY	KS	T23S-R37W SEC 1: N2
L2074240	I C WIATT ET UX	J E BEYMER	10/01/1963	35/123	KEARNY	KS	T23S-R37W SEC 1: N2
L2048769	SAM FINKELSTEIN ET AL	L A WEINGART	02/14/1955	27/21, 27/52, 42/469, 79/289, 83/341-386	KEARNY	KS	T23S-R37W SEC 1: S2
L2063962	SAM FINKELSTEIN ET AL	L A WEINGART	02/14/1955	27/21	KEARNY	KS	T23S-R37W SEC 1: S2
L2066019	FINKELSTEIN FRANK ET UX	JOE E DENHAM	07/27/1944	11/171	KEARNY	KS	T23S-R37W SEC 10: NE
L2074258	FRANK M FINKELSTEIN ET UX	JOE E DENHAM	07/27/1944	11/171	KEARNY	KS	T23S-R37W SEC 10: NE, GAS RIGHTS ONLY PAY ZONE
L2065351	EXXONMOBIL, SEC: 10-23S-37W KEARNY KS	LINN ENERGY HOLDINGS LLC ET AL	06/01/2014	262/310	KEARNY	KS	T23S-R37W SEC 10: NW, S2

LEASE CODE	LESSOR	LESSEE	LEASE DATE	RECORDING INFO	COUNTY	STATE	LEGAL DESCRIPTION
L2067566	FRANK BLESS ET UX	MAGNOLIA PETROLEUM COMPANY	11/04/1948	18/98	KEARNY	KS	T23S-R37W SEC 10: NW, S2
L2049309	FRANK BLESS ET UX	MAGNOLIA PETROLEUM COMPANY	11/04/1948	18/98	KEARNY	KS	T23S-R37W SEC 10: NW, S2
L2074256	FRANK BLESS ET UX	MAGNOLIA PETROLEUM CORPORATION	11/04/1948	18/98	KEARNY	KS	T23S-R37W SEC 10: NW, S2 AS TO GAS RIGHTS ONLY DOWN TO AND INCLUDING THE DEPTH OF 2,830'
L2074257	MAGNOLIA PETROLEUM CORPORATION	C E BEYMER	09/30/1953	24/581	KEARNY	KS	T23S-R37W SEC 10: NW, S2 AS TO GAS RIGHTS ONLY DOWN TO AND INCLUDING THE DEPTH OF 2,830'
L2066020	FINKELSTEIN FRANK M ET UX	JOE E DENHAM	07/27/1944	11/172	KEARNY	KS	T23S-R37W SEC 11: N2
L2064639	SOPHIA FINKELSTEIN ET AL	L T BUCK	04/10/1950	20/12	KEARNY	KS	T23S-R37W SEC 11: S2
L2048772	SOPHIA FINKELSTEIN ET AL	L T BUCK	04/10/1950	20/12, 20/33, 20/7, 42/471, 74/289-304, 79/289, 83/341-386	KEARNY	KS	T23S-R37W SEC 11: S2, AS TO GAS RIGHTS ONLY, LESS AND EXCEPT GAS RIGHTS IN THE COUNCIL GROVE FORMATION AS IDENTIFIED IN THE MASONIC HOME 2-2 WELL, LOCATED IN SWSENE OF SEC 6 T26W-R35W, TO BE BETWEEN 2,780' AND 2,890' BELOW THE SURFACE
L2070755	FINKELSTEIN FRANK ET UX	JOE E DENHAM	07/27/1944	11/173	KEARNY	KS	T23S-R37W SEC 12: ALL
L2048773	LOIS C BURNETT HELEN E	CHAMPLIN REFINING COMPANY	09/08/1950	20/181, 74/289-304, 79/289, 83/341-386	KEARNY	KS	T23S-R37W SEC 13: E2
L2048774	ETHEL M BURNETT ET VIR	CHAMPLIN REFINING COMPANY	07/11/1950	20/140, 74/289-304, 79/289, 83/341-386	KEARNY	KS	T23S-R37W SEC 13: E2
L2066829	LOIS C BURNETT HELEN E	CHAMPLIN REFINING COMPANY	09/08/1950	20/181	KEARNY	KS	T23S-R37W SEC 13: E2
L2065692	ETHEL M BURNETT ET VIR	CHAMPLIN REFINING COMPANY	07/11/1950	20/140	KEARNY	KS	T23S-R37W SEC 13: E2
L2074237	ETHEL M BURNETT ET VIR	MID-CONTINENT PETROLEUM CORP	04/23/1951	20/463	KEARNY	KS	T23S-R37W SEC 13: W2
L2074238	ETHEL M GUARDIAN BURNETT	MID-CONTINENT PETROLEUM CORP	04/23/1951	20/473	KEARNY	KS	T23S-R37W SEC 13: W2
L2074283	GROVER C UNDERWOOD ET UX	L T BUCK	11/12/1953	25/1	KEARNY	KS	T23S-R37W SEC 14: NE, SURFACE TO A DEPTH OF 3,000'.
L2074282	HELEN HILLYARD HOOVER ET AL	EARL M KNIGHTON	08/22/1949	19/136	KEARNY	KS	T23S-R37W SEC 14: NW, S2
L2070187	J A SAUER ET UX	C E BEYMER	06/12/1950	20/52	KEARNY	KS	T23S-R37W SEC 15: E2
L2048775	J A SAUER ET UX	C E BEYMER	06/12/1950	20/34, 20/52, 74/289-304, 79/289, 83/341-386	KEARNY	KS	T23S-R37W SEC 15: E2, LESS AND EXCEPT GAS RIGHTS IN THE COUNCIL GROVE FORMATION, IDENTIFIED IN THE MASONIC HOME 2-2 WELL, LOCATED IN SWSENE OF SEC 6 T26S-R35W, TO BE BETWEEN 2,780' AND 2,980' BELOW THE SURFACE.
L2074329	J A SAUER ET UX-6233	C E BEYMER	12/22/1946	15/50	KEARNY	KS	T23S-R37W SEC 15: NW
L2068165	SAUER J A ET UX	C E BEYMER	12/22/1946	15/50	KEARNY	KS	T23S-R37W SEC 15: NW
L2070279	J A SAUER ET UX	C E BEYMER	06/26/1950	20/108	KEARNY	KS	T23S-R37W SEC 15: SW
L2048776	J A SAUER ET UX	C E BEYMER	06/26/1950	20/108, 20/216, 74/289-304, 79/289, 83/341-386	KEARNY	KS	T23S-R37W SEC 15: SW, LESS AND EXCEPT GAS RIGHTS IN THE COUNCIL GROVE FORMATION, IDENTIFIED IN THE MASONIC HOME 2-2 WELL, LOCATED IN SWSENE OF SEC 6 T26S-R35W, TO BE BETWEEN 2,780' AND 2,980' BELOW THE SURFACE.
L2065228	SAUER J A ET UX	JOE E DENHAM	05/24/1946	14/141	KEARNY	KS	T23S-R37W SEC 16: E2
L2068163	SAUER J A ET UX	JOE E DENHAM	12/22/1946	15/10	KEARNY	KS	T23S-R37W SEC 16: E2NW
L2068164	SAUER J A ET UX	JOE E DENHAM	12/22/1946	15/116	KEARNY	KS	T23S-R37W SEC 16: SW

LEASE CODE	LESSOR	LESSEE	LEASE DATE	RECORDING INFO	COUNTY	STATE	LEGAL DESCRIPTION
L2069937	SAUER J A ET UX	JOE E DENHAM	05/24/1946	14/142	KEARNY	KS	T23S-R37W SEC 16: W2NW
L2066180	RUTH R WELLS ET VIR ET AL	M F POWERS	08/01/1945	13/119	KEARNY	KS	T23S-R37W SEC 17: NE T23S-R37W SEC 17: NW
L2049223	RUTH R WELLS ET VIR ET AL	M F POWERS	08/01/1945	13/119, 187/26	KEARNY	KS	T23S-R37W SEC 17: NE, NW FROM TOP SURFACE TO BOTTOM HUGOTON PAY ZONE
L2071077	WELLS RUTH R ET AL	SINCLAIR PRAIRIE OIL COMPANY	08/08/1945	13/118	KEARNY	KS	T23S-R37W SEC 17: S2
L2071076	RUTH R WELLS ET UX ET AL	SINCLAIR PRAIRIE OIL COMPANY	08/08/1945	13/118	KEARNY	KS	T23S-R37W SEC 17: S2
L2048777	RUTH R WELLS ET UX ET AL	SINCLAIR PRAIRIE OIL COMPANY	08/08/1945	13/118, 22/441, 26/190, 31/139, 74/289-304, 79/289, 83/341-386	KEARNY	KS	T23S-R37W SEC 17: S2
L2074276	IRENE A WOMAN TICKELL	S L PARKS	04/16/1952	22/451	KEARNY	KS	T23S-R37W SEC 18: LOT 1, LOT 2, E2NW (153.04 ACRES)
L2074408	JULIA F STITES	ROCK ISLAND OIL & REFINING CO INC	02/27/1954	25/210	KEARNY	KS	T23S-R37W SEC 18: NE
L2074275	GEO GROPP ET UX	S L PARKS	02/13/1952	21/496	KEARNY	KS	T23S-R37W SEC 18: SE
L2067879	GROPP GEORGE S ET UX	JOE DENHAM	11/23/1946	14/543	KEARNY	KS	T23S-R37W SEC 18: SW
L2070271	BELL GEORGE R ET UX	JOE E DENHAM	06/25/1946	14/174	KEARNY	KS	T23S-R37W SEC 19: E2SE, S2S2N2, W2SW
L2072436	BELL GEORGE R ET UX	JOE E DENHAM	11/11/1946	14/592	KEARNY	KS	T23S-R37W SEC 19: E2SW, W2SE
L2070368	SCHRAG PAUL G ET UX	JOE E DENHAM	07/03/1946	14/255	KEARNY	KS	T23S-R37W SEC 19: N2SENE, NENE
L2065624	SCHRAG ELISABETH	JOE E DENHAM	07/03/1946	14/260	KEARNY	KS	T23S-R37W SEC 19: N2SENW, N2SWNE, NENW, NWNE
L2070367	SCHRAG ARTHUR G ET UX	JOE E DENHAM	07/03/1946	14/194	KEARNY	KS	T23S-R37W SEC 19: N2SWNW, NWNW
L2065327	TREMBLEY NELLIE ET VIR	JOE E DENHAM	06/01/1946	14/135	KEARNY	KS	T23S-R37W SEC 19: W2SW
L2048771	KENNETH DAVIS ET UX	J E BEYMER	05/07/1951	21/145, 21/258, 27/118, 79/289, 83/341-386	KEARNY	KS	T23S-R37W SEC 2: LOT 1, LOT 2, S2NE
L2074234	KENNETH K DAVIS ET UX	CITIES SERVICE OIL COMPANY	03/21/1951	21/167	KEARNY	KS	T23S-R37W SEC 2: LOT 3, LOT 4, S2NW, SW (W2) AS TO NATURAL GAS ONLY DOWN TO THE DEPTH OF 2,750', SURFACE DOWN TO 2750'
L2074235	F P GRAY ET AL	CITIES SERVICE OIL COMPANY	03/19/1955	28/96	KEARNY	KS	T23S-R37W SEC 2: LOT 3, LOT 4, S2NW, SW (W2) AS TO NATURAL GAS ONLY DOWN TO THE DEPTH OF 2,750', SURFACE DOWN TO 2750'
L2065018	KENNETH DAVIS ET UX	J E BEYMER	05/07/1951	21/145	KEARNY	KS	T23S-R37W SEC 2: NE
L2048770	E BERTSCHINGER ET UX	L A WEINGART	02/11/1955	27/18, 27/34, 79/289, 83/341-386	KEARNY	KS	T23S-R37W SEC 2: SE
L2063908	E BERTSCHINGER ET UX	L A WEINGART	02/11/1955	27/18	KEARNY	KS	T23S-R37W SEC 2: SE
L2074325	VICTOR B TATE ET UX ET AL	W B OSBORN	07/21/1949	19/161	KEARNY	KS	T23S-R37W SEC 20: NE
L2065954	TATE VICTOR B ET AL	W B OSBORN	07/21/1949	19/161	KEARNY	KS	T23S-R37W SEC 20: NE
L2063737	APPLEGATE EVEA	P S MCCORMICK	01/30/1946	13/477	KEARNY	KS	T23S-R37W SEC 20: NW

LEASE CODE	LESSOR	LESSEE	LEASE DATE	RECORDING INFO	COUNTY	STATE	LEGAL DESCRIPTION
L2063800	LOUCKS C A ET UX	STANOLIND OIL & GAS CO	02/03/1954	25/311	KEARNY	KS	T23S-R37W SEC 20: SE
L2063754	SWANK LENA SAUER ET VIR	P S MCCORMICK	01/30/1946	13/485	KEARNY	KS	T23S-R37W SEC 20: SW
L2074367	VICTOR B TATE ET UX ET AL	W B OSBORN	07/21/1949	19/22	KEARNY	KS	T23S-R37W SEC 21: NE
L2070697	VICTOR B TATE ET AL-1	W B OSBORN	07/21/1949	19/22	KEARNY	KS	T23S-R37W SEC 21: NE
L2050455	VICTOR B TATE ET AL	W B OSBORN	07/21/1949	19/22	KEARNY	KS	T23S-R37W SEC 21: NE
L2070698	VICTOR B TATE ET AL-1	W B OSBORN	07/21/1949	19/19	KEARNY	KS	T23S-R37W SEC 21: NENW, S2NW
L2050456	VICTOR B TATE ET AL	W B OSBORN	07/21/1949	19/19	KEARNY	KS	T23S-R37W SEC 21: NENW, S2NW
L2050459	FRANCES H CARSON	CLYDE BEYMER JR	08/07/1951	20/604, 21/193	KEARNY	KS	T23S-R37W SEC 21: NW NW
L2074369	FRANCES H A WIDOW CARSON	C E BEYMER	08/07/1951	20/604	KEARNY	KS	T23S-R37W SEC 21: NWNW
L2066342	FRANCES H CARSON	CLYDE BEYMER JR	08/07/1951	20/604	KEARNY	KS	T23S-R37W SEC 21: NWNW
L2074368	VICTOR B TATE ET UX ET AL	W B OSBORN	07/21/1949	19/19	KEARNY	KS	T23S-R37W SEC 21: S2NW, NENW
L2065955	VICTOR B TATE ET AL-1	W B OSBORN	07/21/1949	19/25	KEARNY	KS	T23S-R37W SEC 21: SE
L2050457	VICTOR B TATE ET AL	W B OSBORN	07/21/1949	19/25	KEARNY	KS	T23S-R37W SEC 21: SE
L2074370	VICTOR B TATE ET UX ET AL	W B OSBORN	07/21/1949	19/25	KEARNY	KS	T23S-R37W SEC 21: SE & WELLBORE OF FLETCHER 7-J21-23-37 WELL
L2074371	VICTOR B TATE ET UX ET AL	W B OSBORN	07/21/1949	19/16	KEARNY	KS	T23S-R37W SEC 21: SW
L2065956	VICTOR B TATE ET AL-1	W B OSBORN	07/21/1949	19/16	KEARNY	KS	T23S-R37W SEC 21: SW
L2050458	VICTOR B TATE ET AL	W B OSBORN	07/21/1949	19/16	KEARNY	KS	T23S-R37W SEC 21: SW
L2070300	SAUER J A ET UX	VICKERS PETROLEUM COMPANY INC	06/30/1950	20/74	KEARNY	KS	T23S-R37W SEC 22: NE
L2072955	SAUER J A ETUX	C E BEYMER	12/22/1946	15/51	KEARNY	KS	T23S-R37W SEC 22: NW
L2070188	MELVIN E SAUER ET AL	C E BEYMER	06/12/1950	20/40	KEARNY	KS	T23S-R37W SEC 22: SE
L2048778	MELVIN E SAUER ET AL	C E BEYMER	06/12/1950	20/34, 20/40, 74/289-304, 79/289, 83/341-386	KEARNY	KS	T23S-R37W SEC 22: SE, LESS AND EXCEPT GAS RIGHTS IN THE COUNCIL GROVE FORMATION, IDENTIFIED IN THE MASONIC HOME 2-2 WELL, LOCATED IN SWSENE OF SEC 6 T26S-R35W, TO BE BETWEEN 2,780' AND 2,980' BELOW THE SURFACE.
L2068846	SAUER J A ET UX	STANOLIND OIL AND GAS CO	02/19/1945	12/451	KEARNY	KS	T23S-R37W SEC 22: SW
L2074223	SAMUEL M FINKELSTEIN ET UX	C E BEYMER	07/09/1949	18/543	KEARNY	KS	T23S-R37W SEC 23: NE
L2070425	SAMUEL M FINKELSTEIN ET UX	CLYDE BEYMER JR	07/09/1949	18/543	KEARNY	KS	T23S-R37W SEC 23: NE
L2050430	SAMUEL M FINKELSTEIN ET UX	CLYDE BEYMER JR	07/09/1949	18/543, 19/39	KEARNY	KS	T23S-R37W SEC 23: NE

LEASE CODE	LESSOR	LESSEE	LEASE DATE	RECORDING INFO	COUNTY	STATE	LEGAL DESCRIPTION
L2074224	J W GRAY	JOE E DENHAM	07/28/1944	11/348	KEARNY	KS	T23S-R37W SEC 23: NW, SE
L2070777	J W GRAY	JOE E DENHAM	07/28/1944	11/348	KEARNY	KS	T23S-R37W SEC 23: NW, SE
L2050431	J W GRAY	JOE E DENHAM	07/28/1944	11/299, 11/348	KEARNY	KS	T23S-R37W SEC 23: NW, SE
L2066375	GRAY JOHN W	SINCLAIR PRAIRIE OIL COMPANY	08/09/1945	13/129	KEARNY	KS	T23S-R37W SEC 23: SW
L2070805	STALLMAN H W	JOE E DENHAM	07/29/1944	11/280	KEARNY	KS	T23S-R37W SEC 24: E2
L2066542	LAZAR MRS CARRIE	JOE E DENHAM	08/17/1944	12/169-A	KEARNY	KS	T23S-R37W SEC 24: NW
L2070800	EATINGER GEORGE S ET UX	JOE E DENHAM	07/29/1944	11/389	KEARNY	KS	T23S-R37W SEC 24: SW
L2069773	J A SAUER ET UX	C E BEYMER	05/10/1945	12/585	KEARNY	KS	T23S-R37W SEC 25: ALL
L2050454	J A SAUER ET UX	C E BEYMER	05/10/1945	12/585, 22/203, 34/3	KEARNY	KS	T23S-R37W SEC 25: ALL
L2074328	J A SAUER ET UX-6233	C E BEYMER	05/10/1945	12/585	KEARNY	KS	T23S-R37W SEC 25: ALL
L2070754	E R THORPE ESTATE	JOE E DENHAM	07/27/1944	11/454	KEARNY	KS	T23S-R37W SEC 26: N2
L2066018	E R THORPE ESTATE	JOE E DENHAM	07/27/1944	11/454	KEARNY	KS	T23S-R37W SEC 26: NE T23S-R37W SEC 26: NW
L2048780	E R THORPE ESTATE	JOE E DENHAM	07/27/1944	11/454, 11/500, 167/149, 179/123, 24/378, 74/289-304,	KEARNY	KS	T23S-R37W SEC 26: NE, NW
L2067683	R C KORFF ET UX	P S MCCORMICK	11/10/1945	13/425	KEARNY	KS	T23S-R37W SEC 26: SE
L2048779	R C KORFF ET UX	P S MCCORMICK	11/10/1945	13/425, 15/125, 74/289-304, 79/289, 83/341-386	KEARNY	KS	T23S-R37W SEC 26: SE, AS TO GAS RIGHTS ONLY, LESS AND EXCEPT GAS RIGHTS IN THE COUNCIL GROVE FORMATION, IDENTIFIED IN THE MASONIC HOME 2-2 WELL, LOCATED IN SWSENE OF SEC 6 T26S-R35W, TO BE BETWEEN 2,780' AND 2,980' BELOW THE SURFACE.
L2074327	DARWIN SALYER	C E BEYMER	11/11/1946	14/610	KEARNY	KS	T23S-R37W SEC 26: SW
L2067691	DARWIN SALYER ET UX	C E BEYMER	11/11/1946	14/610	KEARNY	KS	T23S-R37W SEC 26: SW
L2065894	J A SAUER ET UX	C E BEYMER	07/18/1950	20/107	KEARNY	KS	T23S-R37W SEC 27: NE
L2048782	J A SAUER ET UX	C E BEYMER	07/18/1950	20/107, 20/215, 74/289-304, 79/289, 83/341-386	KEARNY	KS	T23S-R37W SEC 27: NE, LESS AND EXCEPT GAS RIGHTS IN THE COUNCIL GROVE FORMATION, IDENTIFIED IN THE MASONIC HOME 2-2 WELL, LOCATED IN SWSENE OF SEC 6 T26S-R35W, TO BE BETWEEN 2,780' AND 2,980' BELOW THE SURFACE.
L2072956	SAUER J A ETUX	C E BEYMER	12/22/1946	15/52	KEARNY	KS	T23S-R37W SEC 27: NW
L2064025	SAUER J A ET UX	STANOLIND OIL AND GAS CO	02/19/1945	12/468	KEARNY	KS	T23S-R37W SEC 27: SE
L2064698	SAUER J A ET UX	EDITH K MCCORMICK	04/13/1946	13/576	KEARNY	KS	T23S-R37W SEC 27: SW
L2068895	BRYAN LYLE L ET AL	P S MCCORMICK	02/25/1946	13/515	KEARNY	KS	T23S-R37W SEC 28: E2
L2794624	ROSALIE B SWAIN	C E BEYMER	11/18/1952	23/488	KEARNY	KS	T23S-R37W SEC 28: NW
L2794608	ROSALIE B SWAIN	C E BEYMER	11/18/1952	23/488	KEARNY	KS	T23S-R37W SEC 28: NW 160 ACS

LEASE CODE	LESSOR	LESSEE	LEASE DATE	RECORDING INFO	COUNTY	STATE	LEGAL DESCRIPTION
L2068030	MILES B E ET UX	JOE E DENHAM	12/05/1946	15/2	KEARNY	KS	T23S-R37W SEC 28: SW
L2068642	MILES B E ETUX	STANOLIND OIL & GAS CO	02/03/1954	25/235	KEARNY	KS	T23S-R37W SEC 29: NE
L2067565	EATON JOHN H ET UX	JOE E DENHAM	11/04/1946	14/510	KEARNY	KS	T23S-R37W SEC 29: NW T23S-R37W SEC 30: SE
L2068029	MILES B E ET UX	JOE E DENHAM	12/05/1946	15/1	KEARNY	KS	T23S-R37W SEC 29: SE
L2063742	EATON JOHN H ET UX	ETHEL K MCCORMICK	01/30/1946	13/504	KEARNY	KS	T23S-R37W SEC 29: SW
L2074411	DANIEL DINNEEN ET UX	ROCK ISLAND OIL & REFINING CO INC	02/12/1954	25/386	KEARNY	KS	T23S-R37W SEC 3: NW, ALSO DESCRIBED AS LOT 3, LOT 4, S2NW
L2072787	STUCKY LEO	JOE E DENHAM	12/06/1944	12/225	KEARNY	KS	T23S-R37W SEC 3: SE
L2064842	JOHN ALEXANDER L WADDELL EST	STANOLIND OIL AND GAS CO	04/22/1954	25/417	KEARNY	KS	T23S-R37W SEC 3: SE
L2071868	MAGNOLIA PETROLEUM COMPANY	STANOLIND OIL AND GAS CO	10/07/1954	26/217	KEARNY	KS	T23S-R37W SEC 3: SW
L2063435	G HEINZE CHILDRENS TRUST	AMOCO PRODUCTION CO	01/02/1979	58/547	KEARNY	KS	T23S-R37W SEC 3: SW
L2063741	EATON J H ET UX	ETHEL K MCCORMICK	01/30/1946	13/502	KEARNY	KS	T23S-R37W SEC 30: NE
L2068581	EATON JOHN H ET UX	ETHEL K MCCORMICK	01/30/1946	13/503	KEARNY	KS	T23S-R37W SEC 30: NW
L2063751	PRAFCKE A J	P S MCCORMICK	01/30/1946	13/480	KEARNY	KS	T23S-R37W SEC 30: SW
L2066859	HOENER E L ET UX	CHAMPLIN REFINING CO	09/11/1950	20/182	KEARNY	KS	T23S-R37W SEC 31: NE
L2070152	HOENER E L ET UX	JOE E DENHAM	06/08/1946	14/192	KEARNY	KS	T23S-R37W SEC 31: NW
L2065325	HOENER E L ET UX	JOE E DENHAM	06/01/1946	14/193	KEARNY	KS	T23S-R37W SEC 31: SE
L2067692	HOENER E L ET UX	JOE E DENHAM	11/11/1946	14/544	KEARNY	KS	T23S-R37W SEC 31: SW
L2063787	FARIS DELIA ET VIR	P S MCCORMICK	02/02/1946	13/479	KEARNY	KS	T23S-R37W SEC 32: NE
L2065504	BEYMER C E ET UX	KANSAS-NEBRASKA NAT GAS	06/19/1950	20/75	KEARNY	KS	T23S-R37W SEC 32: NW
L2063869	FARIS DELIA	JOE E DENHAM	02/10/1947	15/156	KEARNY	KS	T23S-R37W SEC 32: SE
L2063788	FARIS DELIA ET VIR	P S MCCORMICK	02/02/1946	13/478	KEARNY	KS	T23S-R37W SEC 32: SW
L2072947	B E MILES ET UX	H M GILLESPIE	12/21/1945	13/248	KEARNY	KS	T23S-R37W SEC 33: NE
L2048785	B E MILES ET UX	H M GILLESPIE	12/21/1945	13/248, 15/106, 74/341-350, 79/289, 83/341-386	KEARNY	KS	T23S-R37W SEC 33: NE, AS TO GAS RIGHTS ONLY, LESS AND EXCEPT GAS RIGHTS IN THE COUNCIL GROVE FORMATION, IDENTIFIED IN THE MASONIC HOME 2-2 WELL, LOCATED IN SWSENE OF SEC 6 T26S-R35W, TO BE BETWEEN 2,780' AND 2,980' BELOW THE SURFACE.
L2072946	B E MILES ET UX	H M GILLESPIE	12/21/1945	13/247	KEARNY	KS	T23S-R37W SEC 33: NW
L2048783	B E MILES ET UX	H M GILLESPIE	12/21/1945	13/247, 15/49, 74/289-304, 79/289, 83/341-386	KEARNY	KS	T23S-R37W SEC 33: NW, AS TO GAS RIGHTS ONLY, LESS AND EXCEPT GAS RIGHTS IN THE COUNCIL GROVE FORMATION, IDENTIFIED IN THE MASONIC HOME 2-2 WELL, LOCATED IN SWSENE OF SEC 6 T26S-R35W, TO BE BETWEEN 2,780' AND 2,980' BELOW THE SURFACE.

LEASE CODE	LESSOR	LESSEE	LEASE DATE	RECORDING INFO	COUNTY	STATE	LEGAL DESCRIPTION
L2067382	B E MILES ET UX	ETHEL K MCCORMICK	10/25/1946	14/412	KEARNY	KS	T23S-R37W SEC 33: SE
L2048786	B E MILES ET UX	ETHEL K MCCORMICK	10/25/1946	14/412, 15/125, 74/341-350, 79/289, 83/341-386	KEARNY	KS	T23S-R37W SEC 33: SE, AS TO GAS RIGHTS ONLY, LESS AND EXCEPT GAS RIGHTS IN THE COUNCIL GROVE FORMATION, IDENTIFIED IN THE MASONIC HOME 2-2 WELL, LOCATED IN SWSENE OF SEC 6 T26S-R35W, TO BE BETWEEN 2,780' AND 2,980' BELOW THE SURFACE.
L2068154	ALICE SALYER ET VIR	H M GILLESPIE	12/20/1945	13/249	KEARNY	KS	T23S-R37W SEC 33: SW
L2048784	ALICE SALYER ET VIR	H M GILLESPIE	12/20/1945	12/193, 13/249, 15/49A, 74/341-350, 79/289, 83/341-386	KEARNY	KS	T23S-R37W SEC 33: SW, AS TO GAS RIGHTS ONLY, LESS AND EXCEPT GAS RIGHTS IN THE COUNCIL GROVE FORMATION, IDENTIFIED IN THE MASONIC HOME 2-2 WELL, LOCATED IN SWSENE OF SEC 6 T26S-R35W, TO BE BETWEEN 2,780' AND 2,980' BELOW THE SURFACE.
L2048787	O W LONGWOOD ET UX	KANSAS NEBRASKA NATURAL GAS CO	07/02/1953	24/368, 79/289, 83/341-386	KEARNY	KS	T23S-R37W SEC 34: ALL T23S-R37W SEC 35: ALL
L2074326	DARWIN ALICE SALYER ET UX	C E BEYMER	11/11/1946	14/609	KEARNY	KS	T23S-R37W SEC 34: N2NE
L2071193	HEFNER MAUDE B ET AL	JOE E DENHAM	08/15/1944	12/23	KEARNY	KS	T23S-R37W SEC 34: NW
L2067693	SALYER DARWIN ET UX	C E BEYMER	11/11/1946	14/609	KEARNY	KS	T23S-R37W SEC 34: S2NE
L2070362	O W LONGWOOD ET UX	KANSAS NEBRASKA NATURAL GAS CO	07/02/1953	24/368	KEARNY	KS	T23S-R37W SEC 34: SE T23S-R37W SEC 35: SW
L2063975	WIATT IMAN C ET AL	STANOLIND OIL AND GAS CO	02/15/1945	12/337	KEARNY	KS	T23S-R37W SEC 34: SW
L2066053	LONGWOOD O W ET UX	JOE E DENHAM	07/28/1944	12/14	KEARNY	KS	T23S-R37W SEC 35: N2
L2074306	O W LONGWOOD ET UX	WL JONES	07/31/1946	14/292	KEARNY	KS	T23S-R37W SEC 35: SE (OIL 100%)
L2066078	LOEPPKE FERDDIE E	JOE DENHAM	07/29/1944	11/230	KEARNY	KS	T23S-R37W SEC 36: NE
L2066079	LOEPPKE FERDDIE E	JOE E DENHAM	07/29/1944	11/229	KEARNY	KS	T23S-R37W SEC 36: NW
L2066080	LOEPPKE FERDDIE E	JOE E DENHAM	07/29/1944	11/231	KEARNY	KS	T23S-R37W SEC 36: SE
L2067232	LOEPPKE FERDDIE E	JOHN D EDWARDS	10/17/1946	14/477	KEARNY	KS	T23S-R37W SEC 36: SW
L2069935	ECKHARDT WILLIAM H S	JOE E DENHAM	05/24/1946	14/111	KEARNY	KS	T23S-R37W SEC 4: NE
L2074311	ALTA MAY WEBER ET VIR	MAGNOLIA PETROLEUM CORPORATION	11/04/1948	18/318	KEARNY	KS	T23S-R37W SEC 4: NW, GAS RIGHTS ONLY, SURFACE TO 3,000'.
L2074309	GEORGIA MENN ET VIR	MAGNOLIA PETROLEUM CORPORATION	11/03/1948	18/317	KEARNY	KS	T23S-R37W SEC 4: NW, S2, GAS RIGHTS ONLY, SURFACE TO 3,000'.
L2074310	GEORGE T MODIE ET UX	MAGNOLIA PETROLEUM CORPORATION	11/04/1948	18/316	KEARNY	KS	T23S-R37W SEC 4: S2, GAS RIGHTS ONLY, SURFACE TO 3,000'.
L2074307	A D A WIDOWER COCHRAN	C E BEYMER	04/26/1954	25/2	KEARNY	KS	T23S-R37W SEC 4: S2, NW, GAS ONLY
L2074308	MAGNOLIA PETROLEUM CORPORATION	C E BEYMER	06/22/1954	26/415	KEARNY	KS	T23S-R37W SEC 4: W2, SE, GAS RIGHTS ONLY, SURFACE TO 3,000'
L2069833	WEBER WILLIAM ET UX	JOE E DENHAM	05/15/1947	15/406	KEARNY	KS	T23S-R37W SEC 5: NE, NW, SE, SW
L2074410	JULIA F STITES	ROCK ISLAND OIL & REFINING CO INC	02/27/1954	25/218	KEARNY	KS	T23S-R37W SEC 6: LOT 3, LOT 4, LOT 5, SENW (ADA NW)
L2069339	BOWER JESSE S ET UX	STANOLIND OIL AND GAS CO	04/05/1946	14/6	KEARNY	KS	T23S-R37W SEC 6: S2NE

LEASE CODE	LESSOR	LESSEE	LEASE DATE	RECORDING INFO	COUNTY	STATE	LEGAL DESCRIPTION
L2064669	HILLIARD A A ET UX	STANOLIND OIL AND GAS CO	04/12/1946	14/11	KEARNY	KS	T23S-R37W SEC 6: S2NE
L2068185	LOUCKS C A ET UX	WILLIAM L GRAHAM ET AL	12/27/1956	30/464	KEARNY	KS	T23S-R37W SEC 6: SE
L2068879	DOYLE J H ET UX	WILLIAM L GRAHAM ET AL	02/23/1956	28/627	KEARNY	KS	T23S-R37W SEC 6: SE
L2068880	FANSLER HAROLD ET UX	WILLIAM L GRAHAM ET AL	02/23/1956	28/625	KEARNY	KS	T23S-R37W SEC 6: SE
L2067690	BELL JEWELL G ET VIR	JOE E DENHAM	11/11/1946	15/179	KEARNY	KS	T23S-R37W SEC 7: SE T23S-R37W SEC 9: SW
L2071611	HASTINGS G R ET UX	JOE E DENHAM	09/10/1947	16/147	KEARNY	KS	T23S-R37W SEC 7: SE T23S-R37W SEC 9: SW
L2066850	EDWARDS JOHN D ET UX	JOE E DENHAM	09/10/1947	16/148	KEARNY	KS	T23S-R37W SEC 7: SE T23S-R37W SEC 9: SW
L2066851	LOUCKS C A ET UX	JOE E DENHAM	09/10/1947	16/149	KEARNY	KS	T23S-R37W SEC 7: SE T23S-R37W SEC 9: SW
L2071612	HUTTON J R ET UX	JOE E DENHAM	09/10/1947	16/150	KEARNY	KS	T23S-R37W SEC 7: SE T23S-R37W SEC 9: SW
L2066852	MINER O W ET UX	JOE E DENHAM	09/10/1947	16/67	KEARNY	KS	T23S-R37W SEC 7: SE T23S-R37W SEC 9: SW
L2072928	STEEN MELVINA ET VIR	JOE E DENHAM	12/19/1946	15/136	KEARNY	KS	T23S-R37W SEC 8: NE
L2074336	MELVINA STEEN	G L JOHNSON	02/19/1955	26/507	KEARNY	KS	T23S-R37W SEC 8: SE
L2068148	GOERING EDMUND R ET UX	JOE E DENHAM	12/19/1946	15/42	KEARNY	KS	T23S-R37W SEC 8: W2
L2070098	EXXONMOBIL, SEC: 9-23S-37W KEARNY KS	LINN ENERGY HOLDINGS LLC ET AL	06/01/2014	262/370	KEARNY	KS	T23S-R37W SEC 9: N2
L2074262	MAGNOLIA PETROLEUM COMPANY	C E BEYMER	03/24/1955	27/543	KEARNY	KS	T23S-R37W SEC 9: N2, GAS RIGHTS ONLY
L2048793	EMMA GROPP ET AL	P S MCCORMICK	08/13/1951	21/134, 21/165, 79/289, 83/341-386	KEARNY	KS	T23S-R38W SEC 14: NE, AS TO GAS RIGHTS ONLY
L2063752	ROACH LEONARD H ET UX	P S MCCORMICK	01/30/1946	13/484	KEARNY	KS	T23S-R38W SEC 11: NE
L2068588	MILFORD L W ET UX	P S MCCORMICK	01/30/1946	13/496	KEARNY	KS	T23S-R38W SEC 11: NE
L2068566	HOUSEHOLTER CLARA	P S MCCORMICK	01/29/1946	13/513	KEARNY	KS	T23S-R38W SEC 11: NW
L2068607	GROPP DICK ET AL	P S MCCORMICK	02/01/1946	14/131	KEARNY	KS	T23S-R38W SEC 11: SE
L2068608	GROPP DICK ET AL	P S MCCORMICK	02/01/1946	14/127	KEARNY	KS	T23S-R38W SEC 11: SW
L2070310	LOHMANN LEWIS ET UX	JOE E DENHAM	07/01/1946	14/173	KEARNY	KS	T23S-R38W SEC 12: NE
L2070724	GROPP EMMA ET AL	STANOLIND OIL & GAS COMPANY	07/23/1953	24/420	KEARNY	KS	T23S-R38W SEC 12: NW
L2068589	MILFORD L W ET UX	P S MCCORMICK	01/30/1946	13/458	KEARNY	KS	T23S-R38W SEC 12: SE
L2063753	ROACH LEONARD H ET UX	P S MCCORMICK	01/30/1946	13/482	KEARNY	KS	T23S-R38W SEC 12: SE

LEASE CODE	LESSOR	LESSEE	LEASE DATE	RECORDING INFO	COUNTY	STATE	LEGAL DESCRIPTION
L2063750	MILFORD L W ET UX	P S MCCORMICK	01/30/1946	13/497	KEARNY	KS	T23S-R38W SEC 12: SW
L2068590	ROACH LEONARD H ET UX	P S MCCORMICK	01/30/1946	13/483	KEARNY	KS	T23S-R38W SEC 12: SW
L2068569	MORRIS R G ET UX	P S MCCORMICK	01/29/1946	13/474	KEARNY	KS	T23S-R38W SEC 13: NE
L2063723	MORRIS R G ET UX	P S MCCORMICK	01/29/1946	13/476	KEARNY	KS	T23S-R38W SEC 13: NW
L2068568	MORRIS R G ET UX	P S MCCORMICK	01/29/1946	13/475	KEARNY	KS	T23S-R38W SEC 13: SW
L2071149	B E MILES ET UX	P S MCCORMICK	08/13/1951	21/104	KEARNY	KS	T23S-R38W SEC 14 ALL
L2048789	B E MILES ET UX	P S MCCORMICK	08/13/1951	21/104, 21/163, 79/289, 83/341-386	KEARNY	KS	T23S-R38W SEC 14 ALL
L2071151	EMMA GROPP ET AL	P S MCCORMICK	08/13/1951	21/134	KEARNY	KS	T23S-R38W SEC 14: NE
L2066423	EMMA GROPP ET AL	P S MCCORMICK	08/13/1951	21/131	KEARNY	KS	T23S-R38W SEC 14: NW
L2048791	EMMA GROPP ET AL	P S MCCORMICK	08/13/1951	21/131, 21/163, 79/289, 83/341-386	KEARNY	KS	T23S-R38W SEC 14: NW, AS TO GAS RIGHTS ONLY
L2066424	EMMA GROPP ET AL	P S MCCORMICK	08/13/1951	21/132	KEARNY	KS	T23S-R38W SEC 14: SE
L2048792	EMMA GROPP ET AL	P S MCCORMICK	08/13/1951	21/132, 21/164, 79/289, 83/341-386	KEARNY	KS	T23S-R38W SEC 14: SE, AS TO GAS RIGHTS ONLY
L2071150	EMMA GROPP ET AL	P S MCCORMICK	08/13/1951	21/133	KEARNY	KS	T23S-R38W SEC 14: SW
L2048790	EMMA GROPP ET AL	P S MCCORMICK	08/13/1951	21/133, 21/164, 79/289, 83/341-386	KEARNY	KS	T23S-R38W SEC 14: SW, AS TO GAS RIGHTS ONLY
L2067760	LIDA GNAKOW ET AL	PAUL WARD	11/16/1946	15/79	KEARNY	KS	T23S-R38W SEC 15: ALL
L2048794	LIDA GNAKOW ET AL	PAUL WARD	11/16/1946	15/79, 26/365, 52/609, 53/67,69, 66/415, 74/289-304, 79/289,	KEARNY	KS	T23S-R38W SEC 15: ALL, LESS AND EXCEPT GAS RIGHTS IN THE COUNCIL GROVE FORMATION, IDENTIFIED IN THE MASONIC HOME 2-2 WELL, LOCATED IN SWSENE OF SEC 6 T26S-R35W, TO BE BETWEEN 2,780' AND 2,980' BELOW THE SURFACE.
L2048795	MAGNOLIA PETROLEUM COMPANY	KANSAS NEBRASKA NATURAL GAS CO	10/28/1948	18/95, 38/329, 79/289, 83/341-386	KEARNY	KS	T23S-R38W SEC 16: ALL
L2048796	FLORENCE BEIDERWELL ET VIR	JOE E DENHAM	12/03/1947	18/25, 38/329, 79/289, 83/341-386	KEARNY	KS	T23S-R38W SEC 16: ALL
L2074081	LEWIS LOHMANN	W B JR OSBORN	08/23/1978	57/693	KEARNY	KS	T23S-R38W SEC 2: S2
L2068567	KURZ ROSA	ETHEL K MCCORMICK	01/29/1946	13/510	KEARNY	KS	T23S-R38W SEC 21: NE, NW, SW
L2063722	KURZ ROY ET UX	ETHEL K MCCORMICK	01/29/1946	13/509	KEARNY	KS	T23S-R38W SEC 21: SE
L2063721	KURZ ROSA ET AL	ETHEL K MCCORMICK	01/29/1946	13/512	KEARNY	KS	T23S-R38W SEC 22: NE, NW, SE
L2068564	CONRAD W KURZ ESTATE ET AL	ETHEL K MCCORMICK	01/29/1946	13/511	KEARNY	KS	T23S-R38W SEC 22: NE, NW, SE
L2068681	EVERETT LOUISE E	P S MCCORMICK	02/08/1946	13/473	KEARNY	KS	T23S-R38W SEC 22: SW
L2063744	GAEDDERT HELENA	P S MCCORMICK	01/30/1946	13/488	KEARNY	KS	T23S-R38W SEC 23: NW

LEASE CODE	LESSOR	LESSEE	LEASE DATE	RECORDING INFO	COUNTY	STATE	LEGAL DESCRIPTION
L2063743	GAEDDERT HELENA	P S MCCORMICK	01/30/1946	13/489	KEARNY	KS	T23S-R38W SEC 23: SE
L2063745	GAEDDERT HELENA	P S MCCORMICK	01/30/1946	13/487	KEARNY	KS	T23S-R38W SEC 23: SW
L2063720	KREHBIEL ALIDA M SCHRAG ET VIR	P S MCCORMICK	01/29/1946	13/471	KEARNY	KS	T23S-R38W SEC 24: N2NE
L2068761	SCHRAG ELISABETH	P S MCCORMICK	02/12/1946	13/494	KEARNY	KS	T23S-R38W SEC 24: N2S2
L2068570	SCHRAG ELISABETH	P S MCCORMICK	01/29/1946	13/470	KEARNY	KS	T23S-R38W SEC 24: S2NE
L2074330	ALVINA KREHBIEL ET VIR	C W BRAKENSIEK	12/20/1948	18/224	KEARNY	KS	T23S-R38W SEC 24: S2S2
L2072936	KREHBIEL ALVINA ET VIR	C W BRAKENSIEK	12/20/1948	18/224	KEARNY	KS	T23S-R38W SEC 24: S2S2
L2074395	GEORGE M A WIDOWER DITTMER	C E BEYMER	11/18/1944	12/182	KEARNY	KS	T23S-R38W SEC 25: N2, SW
L2074396	MARGARET L DITTMER WILSON	C E BEYMER	11/18/1944	12/293	KEARNY	KS	T23S-R38W SEC 25: SE
L2063726	SNIDER D L ET UX	P S MCCORMICK	01/29/1946	13/491	KEARNY	KS	T23S-R38W SEC 26: NE
L2063725	SNIDER D L ET UX	P S MCCORMICK	01/29/1946	13/490	KEARNY	KS	T23S-R38W SEC 26: SE
L2063727	SNIDER D L ET UX	P S MCCORMICK	01/29/1946	13/492	KEARNY	KS	T23S-R38W SEC 26: SW
L2067908	THOMAS C YATES ET AL	KANSAS NEBRASKA NATURAL GAS CO	11/26/1947	17/34	KEARNY	KS	T23S-R38W SEC 27: ALL
L2063616	ROBERT SAM MONTGOMERY ESTATE	KANSAS NEBRASKA NATURAL GAS CO	01/16/1948	17/31	KEARNY	KS	T23S-R38W SEC 27: ALL
L2068441	ROSEMARY YATES ESTATE	KANSAS NEBRASKA NATURAL GAS CO	01/16/1948	17/32	KEARNY	KS	T23S-R38W SEC 27: ALL
L2063618	ROSEMARY YATES ESTATE	KANSAS NEBRASKA NATURAL GAS CO	01/16/1948	17/32	KEARNY	KS	T23S-R38W SEC 27: ALL
L2063617	ROBERT SAM MONTGOMERY ESTATE	KANSAS NEBRASKA NATURAL GAS CO	01/16/1948	17/31	KEARNY	KS	T23S-R38W SEC 27: ALL
L2051983	THOMAS C YATES ET AL	KANSAS NEBRASKA NATURAL GAS CO	11/26/1947	17/34	KEARNY	KS	T23S-R38W SEC 27: ALL
L2051984	ROSEMARY YATES ESTATE	KANSAS NEBRASKA NATURAL GAS CO	01/16/1948	17/32	KEARNY	KS	T23S-R38W SEC 27: ALL
L2051985	ROBERT SAM MONTGOMERY ESTATE	KANSAS NEBRASKA NATURAL GAS CO	01/16/1948	17/31	KEARNY	KS	T23S-R38W SEC 27: ALL
L2048797	ROSEMARY YATES ESTATE	KANSAS NEBRASKA NATURAL GAS CO	01/16/1948	147/99, 160/201, 17/32, 74/289-304, 79/289, 83/341-386	KEARNY	KS	T23S-R38W SEC 27: ALL, LESS AND EXCEPT GAS RIGHTS IN THE COUNCIL GROVE FORMATION, IDENTIFIED IN THE MASONIC HOME 2-2 WELL, LOCATED IN SWSENE OF SEC 6 T26S-R35W, TO BE BETWEEN 2,780' AND 2,980' BELOW THE SURFACE.
L2048798	ROBERT SAM MONTGOMERY ESTATE	KANSAS NEBRASKA NATURAL GAS CO	01/16/1948	147/99, 160/201, 17/31, 74/289-304, 79/289, 83/341-386	KEARNY	KS	T23S-R38W SEC 27: ALL, LESS AND EXCEPT GAS RIGHTS IN THE COUNCIL GROVE FORMATION, IDENTIFIED IN THE MASONIC HOME 2-2 WELL, LOCATED IN SWSENE OF SEC 6 T26S-R35W, TO BE BETWEEN 2,780' AND 2,980' BELOW THE SURFACE.
L2063719	HOUCK J D ET UX	ETHEL K MCCORMICK	01/29/1946	13/508	KEARNY	KS	T23S-R38W SEC 28: NE
L2063746	LINDNER ETHEL M ET AL	P S MCCORMICK	01/30/1946	13/466	KEARNY	KS	T23S-R38W SEC 28: NW
L2068565	HOUCK JESSE D ET UX	ETHEL K MCCORMICK	01/29/1946	13/507	KEARNY	KS	T23S-R38W SEC 28: SE

LEASE CODE	LESSOR	LESSEE	LEASE DATE	RECORDING INFO	COUNTY	STATE	LEGAL DESCRIPTION
L2068585	LINDNER ETHEL M ET AL	P S MCCORMICK	01/30/1946	13/464	KEARNY	KS	T23S-R38W SEC 28: SW
L2068587	LINDNER ETHEL M ET AL	P S MCCORMICK	01/30/1946	13/463	KEARNY	KS	T23S-R38W SEC 29: SE
L2068586	LINDNER ETHEL M ET AL	P S MCCORMICK	01/30/1946	13/465	KEARNY	KS	T23S-R38W SEC 29: SW
L2048799	HARRY PALMER ET UX	JOE E DENHAM	11/24/1948	102/93, 131/357,359, 18/564, 19/401, 79/289, 83/341-386	KEARNY	KS	T23S-R38W SEC 31: E2
L2067893	HARRY PALMER ET UX	JOE E DENHAM	11/24/1948	18/564	KEARNY	KS	T23S-R38W SEC 31: E2
L2048800	HOWARD H JOHNSON ET UX	PAUL WARD	11/12/1946	15/31, 26/479, 35/335, 79/289, 83/341-386, 918/925	KEARNY	KS	T23S-R38W SEC 31: LOT 1, LOT 2, E2NW, LOT 3, LOT 4, E2SW
L2067699	HOWARD H JOHNSON ET UX	PAUL WARD	11/12/1946	15/31	KEARNY	KS	T23S-R38W SEC 31: W2
L2063718	ALLEN MARTHA M ET VIR	ETHEL K MCCORMICK	01/29/1946	13/506	KEARNY	KS	T23S-R38W SEC 32: NE
L2063717	ALLEN MARTHA M ET VIR	ETHEL K MCCORMICK	01/29/1946	13/505	KEARNY	KS	T23S-R38W SEC 32: NW
L2064008	ESTELLE NIEBUHR ET AL	KANSAS NEBRASKA NATURAL GAS CO	02/17/1954	25/435	KEARNY	KS	T23S-R38W SEC 33: E2
L2048804	ESTELLE NIEBUHR ET AL	KANSAS NEBRASKA NATURAL GAS CO	02/17/1954	154/167, 25/435, 74/341, 79/289, 83/341	KEARNY	KS	T23S-R38W SEC 33: E2, LESS AND EXCEPT GAS RIGHTS IN THE COUNCIL GROVE FORMATION AS IDENTIFIED IN THE MASONIC HOME 2-2 WELL TO BE BETWEEN 2,780' AND 2,980' BELOW THE SURFACE
L2068584	KNEER DELLA B	P S MCCORMICK	01/30/1946	13/481	KEARNY	KS	T23S-R38W SEC 33: NW
L2069837	VIOLET B MALONE ET VIR	KANSAS NEBRASKA NATURAL GAS CO	05/15/1951	20/603	KEARNY	KS	T23S-R38W SEC 33: SW
L2048801	VIOLET B MALONE ET VIR	KANSAS NEBRASKA NATURAL GAS CO	05/15/1951	20/603, 40/19, 74/289, 79/289, 83/341	KEARNY	KS	T23S-R38W SEC 33: SW, LESS AND EXCEPT GAS RIGHTS IN THE COUNCIL GROVE FORMATION AS IDENTIFIED IN THE MASONIC HOME 2-2 WELL TO BE BETWEEN 2,780' AND 2,980' BELOW THE SURFACE
L2074278	CARRIE M HAWK ET AL	C E BEYMER	11/18/1944	12/181	KEARNY	KS	T23S-R38W SEC 34: NE
L2074277	C E BEYMER ET UX	L H HARRELL	11/18/1944	12/183	KEARNY	KS	T23S-R38W SEC 34: SE
L2074279	W M P VANDERSTAY	C E BEYMER	11/18/1944	12/164	KEARNY	KS	T23S-R38W SEC 34: W2
L2063738	DUFF MARGARET E	P S MCCORMICK	01/30/1946	13/469	KEARNY	KS	T23S-R38W SEC 35: NE
L2068596	THOMPSON HAZEL M ET AL	P S MCCORMICK	01/31/1946	13/498	KEARNY	KS	T23S-R38W SEC 35: NW
L2064524	PUYEAR JESSIE C ET VIR	C E BEYMER	04/01/1945	12/584	KEARNY	KS	T23S-R38W SEC 35: S2
L2063739	DUVALL HARRY ET UX	P S MCCORMICK	01/30/1946	13/462	KEARNY	KS	T23S-R38W SEC 36: NE
L2066425	HARRY DUVALL ET UX	P S MCCORMICK	08/13/1951	21/78	KEARNY	KS	T23S-R38W SEC 36: NW
L2066426	HOWARD DUVALL ET UX	P S MCCORMICK	08/13/1951	21/81	KEARNY	KS	T23S-R38W SEC 36: NW
L2048805	HARRY DUVALL ET UX	P S MCCORMICK	08/13/1951	21/78, 26/533, 26/573, 74/289, 79/289, 83/341	KEARNY	KS	T23S-R38W SEC 36: NW, AS TO GAS RIGHTS ONLY, LESS AND EXCEPT GAS RIGHTS IN THE COUNCIL GROVE FORMATION AS IDENTIFIED IN THE MASONIC HOME 2-2 WELL, LOCATED IN SWSENE OF, SEC 6-T26S-R35W, TO BE BETWEEN 2,780' AND 2,980' BELOW THE SURFACE.
L2048806	HOWARD DUVALL ET UX	P S MCCORMICK	08/13/1951	21/81	KEARNY	KS	T23S-R38W SEC 36: NW, AS TO GAS RIGHTS ONLY, LESS AND EXCEPT GAS RIGHTS IN THE COUNCIL GROVE FORMATION AS IDENTIFIED IN THE MASONIC HOME 2-2 WELL, LOCATED IN SWSENE OF, SEC 6-T26S-R35W, TO BE BETWEEN 2,780' AND 2,980' BELOW THE SURFACE.

LEASE CODE	LESSOR	LESSEE	LEASE DATE	RECORDING INFO	COUNTY	STATE	LEGAL DESCRIPTION
L2069211	HOWARD DUVALL ET UX	CHAMPLIN REFINING COMPANY	03/26/1951	20/394	KEARNY	KS	T23S-R38W SEC 36: SE
L2048807	HOWARD DUVALL ET UX	CHAMPLIN REFINING COMPANY	03/26/1951	20/394	KEARNY	KS	T23S-R38W SEC 36: SE, AS TO GAS RIGHTS ONLY, LESS AND EXCEPT GAS RIGHTS IN THE COUNCIL GROVE FORMATION AS IDENTIFIED IN THE MASONIC HOME 2-2 WELL, LOCATED IN SWSENE OF SEC 6-T26S-R35W TO BE BETWEEN 2,780' AND 2,980' BELOW THE SURFACE.
L2063740	DUVALL HOWARD ET UX	ETHEL K MCCORMICK	01/30/1946	13/501	KEARNY	KS	T23S-R38W SEC 36: SW
L2072616	S R WIDNER ET UX	KANSAS NEBRASKA NATURAL GAS CO	11/21/1947	16/576	KEARNY	KS	T23S-R38W SEC 9: ALL
L2048788	S R WIDNER ET UX	KANSAS NEBRASKA NATURAL GAS CO	11/21/1947	148/189, 16/576, 39/641, 41/307, 79/289, 83/341-386	KEARNY	KS	T23S-R38W SEC 9: ALL
L2074406	R G MORRIS	P S MCCORMICK	05/06/1946	14/166	KEARNY	KS	T23S-R38W SEC 13: N2SE, S2SE
L2074407	FRANCES MILFORD	P S MCCORMICK	05/06/1946	14/165	KEARNY	KS	T23S-R38W SEC 13: N2SE, S2SE
L2074082	PEGGY L DAVIS ET VIR	RALPH P JR CLARK	03/15/1978	57/137	KEARNY	KS	T23S-R38W SEC 2: SW, TO A DEPTH OF 4,000'
L2074083	FLORENCE TATE FLETCHER	RALPH P JR CLARK	03/15/1978	57/141	KEARNY	KS	T23S-R38W SEC 2: SW
L2074084	VICTOR B II TATE ET AL	RALPH P JR CLARK	03/15/1978	57/125	KEARNY	KS	T23S-R38W SEC 2: SW
L2074412	B E CATHERINE D MILES ET UX	JOE E DENHAM	12/05/1946	15/2	KEARNY	KS	T23W-R37W SEC 28: N2SW, INSOFAR AND ONLY INSOFAR AS SAID LEASE COVERS THE DEPTHS FROM TOP OF THE HEEBNER SHALE (OR, IF THE HEEBNER SHALE IS NOT PRESENT, THEN 400' BELOW THE BASE OF THE COUNCIL GROVE FORMATION) DOWN TO THE STRATIGRAPHIC EQUIVALENT OF THE TOTAL DEPTH DRILLED OF
L2074244	EUROMEX OIL COMPANY INC	W E BAKKE	04/16/1954	25/348	KEARNY	KS	T24S,L R38W SEC 20: NE, DOWN TO THE BASE OF THE HUGOTON PAY ZONE OR 2,850', NATURAL GAS ONLY.
L2066817	CONE GERTRUDE E ET AL	FRED C KOCH	09/07/1944	11/597	KEARNY	KS	T24S-R35W SEC 12: ALL T24S-R35W SEC 13: ALL T24S-R35W SEC 14: LOT 9
L2064683	E R THORPE ESTATE	JOE E DENHAM	04/13/1943	9/447	KEARNY	KS	T24S-R35W SEC 12: SW T24S-R35W SEC 18: NESW, NW
L2070196	BENTRUP CHARLES ET UX	JOE E DENHAM	06/14/1943	10/209	KEARNY	KS	T24S-R35W SEC 14: ALL
L2067300	MARTIN ELSWORTH D	JOE E DENHAM	10/20/1943	10/481	KEARNY	KS	T24S-R35W SEC 14: ALL
L2071359	COERBER HERMAN A ETUX	JOE E DENHAM	08/23/1943	10/358	KEARNY	KS	T24S-R35W SEC 14: NWNW
L2072973	WALTERS IRENE F ET VIR	CITIES SERVICE OIL CO	12/24/1942	9/379	KEARNY	KS	T24S-R35W SEC 14: S2SW T24S-R35W SEC 15: LOT 5
L2065269	PYRAMID LIFE INSURANCE CO	JOE E DENHAM	05/26/1943	10/348	KEARNY	KS	T24S-R35W SEC 14: SE
L2066067	COHEN EDWIN S ET UX	H D TAYLOR	07/29/1943	10/276	KEARNY	KS	T24S-R35W SEC 15: N2SW, LOT 3, LOT 4 T24S-R35W SEC 15: NENE, LOT 3, LOT 4 T24S-R35W SEC 15: NW, LOT 3, LOT 4
L2070888	SMITH LOUISE CORBETT ET AL	JOE E DENHAM	08/01/1943	10/422	KEARNY	KS	T24S-R35W SEC 16: E2NE, E2SE
L2070882	CORBETT DOLLY	JOE E DENHAM	08/01/1943	10/445	KEARNY	KS	T24S-R35W SEC 16: NE
L2064824	DODGE CITY HUNTING CLUB	JOE E DENHAM	04/21/1943	9/507	KEARNY	KS	T24S-R35W SEC 16: NW T24S-R35W SEC 17: NE
L2070883	CORBETT JACOB ALVA ET AL	JOE E DENHAM	08/01/1943	10/423	KEARNY	KS	T24S-R35W SEC 16: SW T24S-R35W SEC 17: SE
L2070887	MELTON RUTH C ET AL	JOE E DENHAM	08/01/1943	10/424	KEARNY	KS	T24S-R35W SEC 16: W2NE, W2SE

LEASE CODE	LESSOR	LESSEE	LEASE DATE	RECORDING INFO	COUNTY	STATE	LEGAL DESCRIPTION
L2065451	BENTRUP PAUL F ET UX	JOE E DENHAM	06/11/1943	10/200	KEARNY	KS	T24S-R35W SEC 17: E2SWNW, LOT 4 T24S-R35W SEC 17: NWSW, LOT 4 T24S-R35W SEC 17: S2NWSWNW, LOT 4
L2065478	BENTRUP CHARLES ET UX	JOE E DENHAM	06/14/1943	10/210	KEARNY	KS	T24S-R35W SEC 17: N2NW
L2070636	BENTRUP CHARLES ET UX	STANOLIND OIL AND GAS CO	07/18/1949	19/135	KEARNY	KS	T24S-R35W SEC 17: N2NWSWNW
L2070197	BENTRUP HENRY D ET UX	JOE E DENHAM	06/14/1943	10/129	KEARNY	KS	T24S-R35W SEC 17: NESW, LOT 3 T24S-R35W SEC 17: SENW, LOT 3
L2070031	SUSANNAH FLETCHER ET VIR	JOE E DENHAM	06/01/1943	10/222	KEARNY	KS	T24S-R35W SEC 18: ALL T24S-R35W SEC 24: ALL T24S-R36W SEC 13: ALL
L2070199	OSBORN PRESTON F	JOE E DENHAM	06/14/1943	10/145	KEARNY	KS	T24S-R35W SEC 18: ALL T24S-R35W SEC 19: ALL
L2069446	ANDERSON MABEL F ET AL	JOE E DENHAM	04/13/1943	9/539	KEARNY	KS	T24S-R35W SEC 18: N2NE
L2065477	BENTRUP CHARLES ET UX	JOE E DENHAM	06/14/1943	10/208	KEARNY	KS	T24S-R35W SEC 18: N2SE, S2NE
L2070682	ROGERS C H	STANOLIND OIL AND GAS CO	07/20/1949	18/548	KEARNY	KS	T24S-R35W SEC 18: N2SE, S2NE
L2071421	STATE BOARD OF ADMINISTRATION	FRED C KOCH	08/26/1944	11/579, 14/158	KEARNY	KS	T24S-R35W SEC 19: ALL T24S-R35W SEC 20: ALL T24S-R36W SEC 24: ALL
L2048840	STATE BOARD OF ADMINISTRATION	FRED C KOCH	08/26/1944	11/579, 14/158, 28/305, 74/341-350, 79/289, 83/341-386	KEARNY	KS	T24S-R35W SEC 19: ALL T24S-R35W SEC 20: ALL T24S-R36W SEC 24: ALL
L2048824	EARL W CAMPBELL ET AL	JOE L MURPHY	05/18/1936	28/305, 6/24, 6/568, 74/289-304, 79/289, 83/341-386	KEARNY	KS	T24S-R35W SEC 19: E2SW, SE T24S-R36W SEC 24: E2SE T25S-R35W SEC 6: N2SESE, NWSES4N2
L2065155	EARL W CAMPBELL ET AL	JOE L MURPHY	05/18/1936	6/568	KEARNY	KS	T24S-R35W SEC 19: E2SW, LOT 1, LOT 2, LOT 3, LOT 4, LOT 5, LOT 6 T24S-R35W SEC 19: SE, LOT 1, LOT 2, LOT 3, LOT 4, LOT 5, LOT 6 T24S-R36W SEC 24: E2SE LOT 5,6
L2048827	IRENE F WALTERS ET VIR	FINKER OIL & GAS PRODUCTION	10/30/1939	7/325, 74/341, 79/289, 83/341	KEARNY	KS	T24S-R35W SEC 20: LOT 1, LOT 2, LOT 3, LOT 4 AND ACCRETIONS THERETO N2SE, SESE, NESW, AS TO GAS RIGHTS ONLY, LESS AND EXCEPT GAS RIGHTS IN THE COUNCIL GROVE FORMATION AS IDENTIFIED IN THE MASONIC HOME 2-2 WELL LOCATED IN SWSENE OF SEC 6 T26W-35W TO BETWEEN 2,780' AND 2,980' BELOW
L2072228	IRENE F WALTERS ET VIR	FIN-KER OIL & GAS PRODUCTION	10/30/1939	7/325	KEARNY	KS	T24S-R35W SEC 20: N2 T24S-R35W SEC 20: N2SE T24S-R35W SEC 20: NESW
L2067438	DAVIS A WILLIAMS ET UX	FIN-KER OIL & GAS PRODUCTION	10/30/1939	7/389	KEARNY	KS	T24S-R35W SEC 20: NWSW T24S-R35W SEC 20: S2SW
L2048825	DAVIS A WILLIAMS ET UX	FINKER OIL & GAS PRODUCTION	10/30/1939	7/389, 74/341, 79/289, 83/341	KEARNY	KS	T24S-R35W SEC 20: S2SW, NWSW, AS TO GAS RIGHTS ONLY, LESS AND EXCEPT GAS RIGHTS IN THE COUNCIL GROVE FORMATION AS IDENTIFIED IN THE MASONIC HOME 2-2 WELL LOCATED IN SWSENE OF SEC 6 T26W-35W TO BETWEEN 2,780' AND 2,980' BELOW THE SURFACE
L2064521	JOHN C MCCLURKIN ET UX	FIN-KER OIL & GAS PRODUCTION	04/01/1944	11/70	KEARNY	KS	T24S-R35W SEC 20: SWSE
L2048826	JOHN C MCCLURKIN ET UX	FINKER OIL & GAS PRODUCTION	04/01/1944	11/70, 14/415, 37/224, 74/341, 79/289, 83/341	KEARNY	KS	T24S-R35W SEC 20: SWSE, AS TO GAS RIGHTS ONLY, LESS AND EXCEPT GAS RIGHTS IN THE COUNCIL GROVE FORMATION AS IDENTIFIED IN THE MASONIC HOME 2-2 WELL LOCATED IN SWSENE OF SEC 6 T26W-35W TO BETWEEN 2,780' AND 2,980' BELOW THE SURFACE
L2070448	BARDWELL L F ET AL	JOE E DENHAM	07/12/1943	10/420	KEARNY	KS	T24S-R35W SEC 23: N2
L2072070	JONES ARTHUR H ET AL TRUSTEES	JOE E DENHAM	10/20/1943	10/449	KEARNY	KS	T24S-R35W SEC 23: S2
L2067299	GARDEN CITY COMPANY	JOE E DENHAM	10/20/1943	10/447	KEARNY	KS	T24S-R35W SEC 23: SE
L2064575	CITY OF DEERFIELD	P S MCCORMICK	04/05/1948	17/125	KEARNY	KS	T24S-R35W SEC 23: SE
L2064576	DEERFIELD TWP KEARNY CO	P S MCCORMICK	04/05/1948	17/126	KEARNY	KS	T24S-R35W SEC 23: SE
L2065275	AKIN DOROTHY G ET VIR	JOE E DENHAM	05/27/1943	10/106	KEARNY	KS	T24S-R35W SEC 26: E2SW

LEASE CODE	LESSOR	LESSEE	LEASE DATE	RECORDING INFO	COUNTY	STATE	LEGAL DESCRIPTION
L2068655	KRIETE H C ET AL	NORTHERN NATURAL GAS CO	02/05/1940	7/349	KEARNY	KS	T24S-R35W SEC 26: NE
L2065538	DYCKMAN W A ET UX	JOE E DENHAM	06/24/1943	10/266	KEARNY	KS	T24S-R35W SEC 26: NW
L2068654	KRIETE H C	NORTHERN NATURAL GAS CO	02/05/1940	7/411	KEARNY	KS	T24S-R35W SEC 26: SE
L2069979	OWEN E M ET UX	JOE E DENHAM	05/26/1943	10/111	KEARNY	KS	T24S-R35W SEC 26: W2SW
L2064586	SCOTT ELMER E ET UX	FRED C KOCH	04/06/1944	11/87	KEARNY	KS	T24S-R35W SEC 27: N2NE
L2063691	MCCUE ELBERT R ET UX	NORTHERN NATURAL GAS CO	01/25/1940	7/344	KEARNY	KS	T24S-R35W SEC 27: NW
L2063696	MCCUE GLENN LYNN ET UX	NORTHERN NATURAL GAS CO	01/26/1940	7/357	KEARNY	KS	T24S-R35W SEC 27: S2
L2070259	DYCKMAN W A ET UX	JOE E DENHAM	06/24/1943	10/265	KEARNY	KS	T24S-R35W SEC 27: S2NE
L2074426	THE TRI-COUNTY GAS COMPANY	FIN-KER OIL AND GAS PRODUCTION COMPANY	08/24/1945	14/355	KEARNY	KS	T24S-R35W SEC 29: ALL
L2048829	EMMA MORRIS ESTATE	FINKER OIL & GAS PRODUCTION	11/20/1939	28/305, 7/387, 74/289, 79/289, 83/341	KEARNY	KS	T24S-R35W SEC 29: ALL
L2064118	THE BANK SAVINGS LIFE FUND	BEN F BRACK	02/28/1945	12/494	KEARNY	KS	T24S-R35W SEC 29: E2NE
L2068293	GLENN A RIXON ET UX	BEN F BRACK	01/06/1945	12/333	KEARNY	KS	T24S-R35W SEC 29: E2NE
L2064119	THE BANK SAVINGS LIFE FUND	BEN F BRACK	02/28/1945	12/494	KEARNY	KS	T24S-R35W SEC 29: E2NE
L2051986	THE BANK SAVINGS LIFE FUND	BEN F BRACK	02/28/1945	12/494	KEARNY	KS	T24S-R35W SEC 29: E2NE
L2048821	GLENN A RIXON ET UX	BEN F BRACK	01/06/1945	100/645, 111/237, 12/333, 14/293,295, 14/355, 27/267, 27/58,	KEARNY	KS	T24S-R35W SEC 29: E2NE FROM 0 TO 3,199 FEET FROM 3,200 TO 99,999 FEET
L2048822	THE BANK SAVINGS LIFE FUND	BEN F BRACK	02/28/1945	12/494	KEARNY	KS	T24S-R35W SEC 29: E2NE FROM 0 TO 3,199 FEET FROM 3,200 TO 99,999 FEET
L2067437	A D WHITE ET UX	FIN-KER OIL & GAS PRODUCTION	10/30/1939	7/330	KEARNY	KS	T24S-R35W SEC 29: E2SE T24S-R35W SEC 29: NW
L2048828	A D WHITE ET UX	FINKER OIL & GAS PRODUCTION	10/30/1939	7/330	KEARNY	KS	T24S-R35W SEC 29: NW, E2SE, LESS AND EXCEPT GAS RIGHTS IN THE COUNCIL GROVE FORMATION AS IDENTIFIED IN THE MASONIC HOME 2-2 WELL LOCATED IN SWSENE OF SEC 6 T26W-35W TO BETWEEN 2,780' AND 2,980' BELOW THE SURFACE
L2067824	EMMA MORRIS ESTATE	FIN-KER OIL & GAS PRODUCTION	11/20/1939	7/387	KEARNY	KS	T24S-R35W SEC 29: SW
L2065383	HARRY J LYTLE ET AL	JOE E DENHAM	06/03/1943	10/254	KEARNY	KS	T24S-R35W SEC 29: W2E2
L2048830	HARRY J LYTLE ET AL	JOE E DENHAM	06/03/1943	10/254	KEARNY	KS	T24S-R35W SEC 29: W2E2, LESS AND EXCEPT GAS RIGHTS IN THE COUNCIL GROVE FORMATION AS IDENTIFIED IN THE MASONIC HOME 2-2 WELL LOCATED IN SWSENE OF SEC 6 T26W-35W TO BETWEEN 2,780' AND 2,980' BELOW THE SURFACE
L2068202	GEO W SINGLETON ET UX	FIN-KER OIL & GAS PRODUCTION	12/30/1943	10/485	KEARNY	KS	T24S-R35W SEC 30: E2
L2048833	GEO W SINGLETON ET UX	FINKER OIL & GAS PRODUCTION	12/30/1943	10/485, 28/305, 52/156, 74/341, 79/289, 83/341	KEARNY	KS	T24S-R35W SEC 30: E2, AS TO GAS RIGHTS ONLY, LESS AND EXCEPT GAS RIGHTS IN THE COUNCIL GROVE FORMATION AS IDENTIFIED IN THE MASONIC HOME 2-2 WELL LOCATED IN SWSENE OF SEC 6 T26W-35W TO BETWEEN 2,780' AND 2,980' BELOW THE SURFACE
L2048831	L BURG ESTATE	KANSAS NATURAL GAS INC	02/10/1943	11/302, 12/249, 28/305, 37/438, 51/571, 60/137, 647/264, 648/403,	KEARNY	KS	T24S-R35W SEC 30: E2SW T24S-R36W SEC 25: E2, SESW
L2063861	L BURG ESTATE	KANSAS NATURAL GAS INC	02/10/1943	9/406	KEARNY	KS	T24S-R35W SEC 30: E2SW, LOT 3, LOT 4 T24S-R36W SEC 25: ALL

LEASE CODE	LESSOR	LESSEE	LEASE DATE	RECORDING INFO	COUNTY	STATE	LEGAL DESCRIPTION
L2067439	ETHEL M BEYMER ET VIR	FIN-KER OIL & GAS PRODUCTIONCOMPANY	10/30/1939	7/392	KEARNY	KS	T24S-R35W SEC 30: NW
L2048832	ETHEL M BEYMER ET VIR	FINKER OIL & GAS PRODUCTION	10/30/1939	28/305, 7/392, 74/339, 79/289, 83/341	KEARNY	KS	T24S-R35W SEC 30: NW, AS TO GAS RIGHTS ONLY, LESS AND EXCEPT GAS RIGHTS IN THE COUNCIL GROVE FORMATION AS IDENTIFIED IN THE MASONIC HOME 2-2 WELL LOCATED IN SWSENE OF SEC 6 T26W-35W TO BETWEEN 2,780' AND 2,980' BELOW THE SURFACE
L2072229	IRENE THORPE ESTATE	FIN-KER OIL & GAS PROD	10/30/1939	7/390	KEARNY	KS	T24S-R35W SEC 31: N2
L2048837	R L EDSON	FINKER OIL & GAS PRODUCTION	04/22/1940	8/17	KEARNY	KS	T24S-R35W SEC 32: NE
L2069572	R L EDSON	FIN-KER OIL & GAS PRODUCTION	04/22/1940	8/17	KEARNY	KS	T24S-R35W SEC 32: NE
L2069573	R L EDSON	FIN-KER OIL & GAS PRODUCTION	04/22/1940	8/17	KEARNY	KS	T24S-R35W SEC 32: NE
L2051976	R L EDSON	FINKER OIL & GAS PRODUCTION	04/22/1940	8/17	KEARNY	KS	T24S-R35W SEC 32: NE
L2072227	H G ARMSTRONG	FIN-KER OIL & GAS PRODUCTION	10/30/1939	7/327	KEARNY	KS	T24S-R35W SEC 32: NENW
L2048835	H G ARMSTRONG	FINKER OIL & GAS PRODUCTION	10/30/1939	7/327	KEARNY	KS	T24S-R35W SEC 32: NENW, AS TO GAS RIGHTS ONLY, LESS AND EXCEPT GAS RIGHTS IN THE COUNCIL GROVE FORMATION AS IDENTIFIED IN THE MASONIC HOME 2-2 WELL LOCATED IN SWSENE OF SEC 6 T26W-35W TO BETWEEN 2,780' AND 2,980' BELOW THE SURFACE
L2069482	WM W RITCHEY ET UX	FIN-KER OIL & GAS PRODUCTION	04/15/1943	9/499	KEARNY	KS	T24S-R35W SEC 32: SE
L2048838	WM W RITCHEY ET UX	FINKER OIL & GAS PRODUCTION	04/15/1943	9/499	KEARNY	KS	T24S-R35W SEC 32: SE, AS TO GAS RIGHTS ONLY, LESS AND EXCEPT GAS RIGHTS IN THE COUNCIL GROVE FORMATION AS IDENTIFIED IN THE MASONIC HOME 2-2 WELL LOCATED IN SWSENE OF SEC 6 T26W-35W TO BETWEEN 2,780' AND 2,980' BELOW THE SURFACE
L2068601	CECIL A TATE ET AL	FIN-KER OIL & GAS PRODUCTION	02/01/1940	8/43	KEARNY	KS	T24S-R35W SEC 32: SENW T24S-R35W SEC 32: W2NW
L2072230	ROBERT G MORRIS ET UX	FIN-KER OIL & GAS PRODUCTION	10/30/1939	7/329	KEARNY	KS	T24S-R35W SEC 32: SW
L2048836	ROBERT G MORRIS ET UX	FINKER OIL & GAS PRODUCTION	10/30/1939	7/329	KEARNY	KS	T24S-R35W SEC 32: SW, AS TO GAS RIGHTS ONLY, LESS AND EXCEPT GAS RIGHTS IN THE COUNCIL GROVE FORMATION AS IDENTIFIED IN THE MASONIC HOME 2-2 WELL LOCATED IN SWSENE OF SEC 6 T26W-35W TO BETWEEN 2,780' AND 2,980' BELOW THE SURFACE
L2048834	CECIL A TATE ET AL	FINKER OIL & GAS PRODUCTION	02/01/1940	28/305, 74/341-350, 79/289, 8/43, 83/341-386	KEARNY	KS	T24S-R35W SEC 32: W2NW, SENW, AS TO GAS RIGHTS ONLY, LESS AND EXCEPT GAS RIGHTS IN THE COUNCIL GROVE FORMATION AS IDENTIFIED IN THE MASONIC HOME 2-2 WELL LOCATED IN SWSENE OF SEC 6 T26W-35W TO BETWEEN 2,780' AND 2,980' BELOW THE SURFACE
L2048868	FRED G WARTHEN ET UX	FINKER OIL & GAS PRODUCTION	07/31/1944	11/165, 28/305, 74/289, 79/289, 83/341	KEARNY	KS	T24S-R35W SEC 34: 6.25 ACRES IN S2NW, MORE PARTICULARLY DESCRIBED BY METES AND BOUNDS, LESS AND EXCEPT OIL RIGHTS, AND LESS AND EXCEPT GAS RIGHTS IN THE COUNCIL GROVE FORMATION AS IDENTIFIED IN THE MASONIC HOME 2-2 WELL LOCATED IN SWSENE OF SEC 6 T26W-35W TO BETWEEN 2,780'
L2063818	A E WILLIS ET UX	NORTHERN NATURAL GAS COMPANY	02/05/1940	7/417	KEARNY	KS	T24S-R35W SEC 34: E2SW T24S-R35W SEC 34: S2NE T24S-R35W SEC 34: SE
L2068653	ELLA MCKEY	NORTHERN NATURAL GAS COMPANY	02/05/1940	7/407	KEARNY	KS	T24S-R35W SEC 34: N2NE T24S-R35W SEC 34: NW T24S-R35W SEC 34: W2SW
L2048867	ELLA MCKEY	NORTHERN NATURAL GAS COMPANY	02/05/1940	28/305, 7/407, 74/341, 79/289, 83/341	KEARNY	KS	T24S-R35W SEC 34: NW, N2NE, W2SW, LESS AND EXCEPT A 6.25 ACRE TRACT IN THE S2NW, LESS AND EXCEPT OIL RIGHTS AND LESS AND EXCEPT GAS RIGHTS IN THE COUNCIL GROVE FORMATION AS IDENTIFIED IN THE MASONIC HOME 2-2 WELL, LOCATED IN THE SWSENE OF SE 6 T26S-R35W TO BE BETWEEN 2,780' AND 2,980'
L2066129	FRED G WARTHEN ET UX	FIN-KER OIL & GAS PRODUCTION	07/31/1944	11/165	KEARNY	KS	T24S-R35W SEC 34: S2NW
L2048869	A E WILLIS ET UX	NORTHERN NATURAL GAS COMPANY	02/05/1940	7/417	KEARNY	KS	T24S-R35W SEC 34: SE, E2SW, S2NE
L2063706	H C KRIETE	NORTHERN NATURAL GAS COMPANY	01/27/1940	7/361	KEARNY	KS	T24S-R35W SEC 35: ALL
L2048839	H C KRIETE	NORTHERN NATURAL GAS COMPANY	01/27/1940	7/361	KEARNY	KS	T24S-R35W SEC 35: ALL
L2064663	WITTE HENRY ET UX	JOE E DENHAM	04/12/1943	9/504	KEARNY	KS	T24S-R35W SEC 4: E2NE
L2069506	BARROW JAMES S ET UX	JOE E DENHAM	04/17/1943	9/518	KEARNY	KS	T24S-R35W SEC 4: NW

LEASE CODE	LESSOR	LESSEE	LEASE DATE	RECORDING INFO	COUNTY	STATE	LEGAL DESCRIPTION
L2069650	WILLIAM B LOGAN ESTATE ET AL	JOE E DENAHM	04/27/1943	9/549	KEARNY	KS	T24S-R35W SEC 4: SE
L2067160	KEARNY COUNTY COMMISSIONERS	STANOLIND OIL AND GAS CO	10/15/1951	21/256	KEARNY	KS	T24S-R35W SEC 4: SW
L2069418	COUCH SUSAN	JOE E DENHAM	04/12/1943	9/511	KEARNY	KS	T24S-R35W SEC 4: SW, W2NE
L2072811	BENTRUP CHARLES ET UX	CITIES SERVICE OIL CO	12/09/1942	9/353	KEARNY	KS	T24S-R35W SEC 5: ALL T24S-R35W SEC 9: NW
L2048955	E HAROLD SKINNER ET UX	JOE E DENHAM	05/20/1943	10/202, 10/453, 28/305, 74/289, 79/289	KEARNY	KS	T24S-R35W SEC 6: E2NE (AKA LOT 1, NENE), LESS AND EXCEPT OIL RIGHTS, AND LESS AND EXCEPT GAS RIGHTS IN THE COUNCIL GROVE FORMATION, IDENTIFIED IN THE MASONIC HOME 2-2 WELL, LOCATED IN SWSENE OF SEC 6 T26S-R35W, TO BE BETWEEN 2,780' AND 2,980' BELOW THE SURFACE.
L2069425	STEBENS WILLIAM M ET UX	JOE E DENHAM	04/12/1943	9/519	KEARNY	KS	T24S-R35W SEC 7: ALL T24S-R35W SEC 8: W2W2
L2064684	E R THORPE ESTATE	JOE E DENHAM	04/13/1943	9/449	KEARNY	KS	T24S-R35W SEC 7: SW
L2070749	BIEHN MOSES ET UX	FRED C KOCH	07/27/1944	11/430	KEARNY	KS	T24S-R35W SEC 8: E2E2
L2068054	BENTRUP CHARLES ET UX	CITIES SERVICE OIL CO	12/09/1942	9/341	KEARNY	KS	T24S-R35W SEC 8: E2W2, W2E2 T24S-R35W SEC 9: NE
L2070844	BENTRUP CARL E ETUX	STANOLIND OIL & GAS CO	07/30/1952	23/18	KEARNY	KS	T24S-R35W SEC 8: SW
L2072069	CARLTON LESLIE G	R J RHYNALDS	10/20/1943	10/472	KEARNY	KS	T24S-R35W SEC 9: SE
L2070393	KETTLER AUGUST JR ET UX	STANOLIND OIL AND GAS CO	07/06/1951	20/584	KEARNY	KS	T24S-R35W SEC 9: SW
L2071610	WHITE ORLIE A ET UX	MID-CONTINENT PETROLEUM CORP	09/10/1946	14/367	KEARNY	KS	T24S-R36W SEC 1: W2
L2072958	SCOTT I J ET UX	MID-CONTINENT PETROLEUM CORP	12/22/1947	16/479	KEARNY	KS	T24S-R36W SEC 1: W2
L2072957	RATZLAFF DAN ET UX	KANSAS OIL & GAS PRODUCTIONINCORPO	12/22/1947	16/329	KEARNY	KS	T24S-R36W SEC 10: NE, SW
L2064755	MILLYARD ADDISON ET UX	JOE E DENHAM	04/17/1943	9/475	KEARNY	KS	T24S-R36W SEC 10: NW
L2069510	MILLYARD ADDISON ET UX	JOE DENHAM	04/17/1943	9/477	KEARNY	KS	T24S-R36W SEC 10: SE
L2065181	UNITED STATES IRRIGATING CO	JOE E DENHAM	05/20/1944	11/128	KEARNY	KS	T24S-R36W SEC 11: E2SE
L2072952	OSBORN PRESTON F	CITIES SERVICE OIL COMPANY	12/22/1942	9/381	KEARNY	KS	T24S-R36W SEC 11: NE, W2SE
L2068193	HATFIELD MABEL H ET AL	CITIES SERVICE OIL COMPANY	12/29/1942	9/400	KEARNY	KS	T24S-R36W SEC 11: NW
L2069701	LOUCKS C A ET AL	C L MCMAHON INC	05/02/1947	15/338	KEARNY	KS	T24S-R36W SEC 11: SW
L2065159	DORA E L	CITIES SERVICE OIL CO	05/18/1943	10/277	KEARNY	KS	T24S-R36W SEC 12: NW
L2064682	E R THORPE ESTATE	JOE E DENHAM	04/13/1943	9/451	KEARNY	KS	T24S-R36W SEC 13: ALL
L2072953	PRESTON F OSBORN	CITIES SERVICE OIL COMPANY	12/22/1942	9/381	KEARNY	KS	T24S-R36W SEC 14: ALL
L2069603	THOMAS MRS E VIVIAN ET VIR	JOE E DENHAM	04/23/1943	9/525	KEARNY	KS	T24S-R36W SEC 14: S2

LEASE CODE	LESSOR	LESSEE	LEASE DATE	RECORDING INFO	COUNTY	STATE	LEGAL DESCRIPTION
L2070977	ABOLT MARION ET AL	FRED C KOCH	08/04/1944	11/427	KEARNY	KS	T24S-R36W SEC 15: N2, SW
L2068050	WHITE ERNEST L ET UX	CITIES SERVICE OIL COMPANY	12/08/1942	9/338	KEARNY	KS	T24S-R36W SEC 15: SE
L2048850	C E BEYMER ET AL	CITIES SERVICE OIL COMPANY	12/14/1942	9/388	KEARNY	KS	T24S-R36W SEC 16: NE
L2068089	C E BEYMER ET AL	CITIES SERVICE OIL COMPANY	12/14/1942	9/388	KEARNY	KS	T24S-R36W SEC 16: NE
L2069930	A UNREIN ET AL	JOE E DENHAM	05/24/1943	10/113	KEARNY	KS	T24S-R36W SEC 16: NW
L2065221	A UNREIN ET AL	JOE E DENHAM	05/24/1943	10/113	KEARNY	KS	T24S-R36W SEC 16: NW
L2051970	A UNREIN ET AL	JOE E DENHAM	05/24/1943	10/113	KEARNY	KS	T24S-R36W SEC 16: NW
L2048851	A UNREIN ET AL	JOE E DENHAM	05/24/1943	10/113	KEARNY	KS	T24S-R36W SEC 16: NW, AS TO GAS RIGHTS ONLY, LESS AND EXCEPT GAS RIGHTS IN THE COUNCIL GROVE FORMATION AS IDENTIFIED IN THE MASONIC HOME 2-2 WELL LOCATED IN SWSENE OF SEC 6 T26W-35W TO BETWEEN 2,780' AND 2,980' BELOW THE SURFACE
L2065134	F G WARTHEN ET AL	GULF OIL CORPORATION	05/16/1945	13/30	KEARNY	KS	T24S-R36W SEC 16: S2
L2048849	F G WARTHEN ET AL	GULF OIL CORPORATION	05/16/1945	13/30, 13/305,306,307,308, 79/289, 83/341	KEARNY	KS	T24S-R36W SEC 16: S2, AS TO GAS RIGHTS ONLY, LESS AND EXCEPT GAS RIGHTS IN THE COUNCIL GROVE FORMATION AS IDENTIFIED IN THE MASONIC HOME 2-2 WELL LOCATED IN SWSENE OF SEC 6 T26W-35W TO BETWEEN 2,780' AND 2,980' BELOW THE SURFACE
L2069886	CRAWFORD MARY E ET AL	JOE E DENHAM	05/20/1943	10/57	KEARNY	KS	T24S-R36W SEC 17: ALL
L2069945	BROWNE MARIA L ET AL	JOE E DENHAM	05/25/1943	10/107	KEARNY	KS	T24S-R36W SEC 18: NE
L2069947	WARTHEN C E ET AL	JOE E DENHAM	05/25/1943	10/116	KEARNY	KS	T24S-R36W SEC 18: NE
L2071855	LOEPPKE HAROLD B ET UX	KANSAS OIL & GAS PRODUCTIONINCORPO	10/06/1948	18/111	KEARNY	KS	T24S-R36W SEC 18: NW
L2071856	LOEPPKE HAROLD B ET UX	KANSAS OIL & GAS PROD INC	10/06/1948	18/111	KEARNY	KS	T24S-R36W SEC 18: NW
L2070001	SEHORN T H ET UX	JOE E DENHAM	05/28/1943	10/71	KEARNY	KS	T24S-R36W SEC 18: SE
L2069430	WAECHTER OTTO ET AL	JOE E DENHAM	04/12/1943	9/461	KEARNY	KS	T24S-R36W SEC 19: E2
L2063950	COONS J S ET UX	STANOLIND OIL AND GAS CO	02/14/1945	12/314	KEARNY	KS	T24S-R36W SEC 19: E2NW
L2065292	SMITH PHEBE ET VIR	STANOLIND OIL AND GAS COMPANY	05/28/1945	13/50	KEARNY	KS	T24S-R36W SEC 19: E2SW
L2048841	LEONA BELL BENDER	STANOLIND OIL AND GAS COMPANY	11/02/1945	13/219, 79/289, 83/341	KEARNY	KS	T24S-R36W SEC 2: LOTS 1 & 2 S2NE AS TO GAS RIGHTS ONLY
L2048842	WILDA BENDER YORKE AND HW	STANOLIND OIL AND GAS COMPANY	11/02/1945	13/220, 79/289, 83/341	KEARNY	KS	T24S-R36W SEC 2: LOTS 1 & 2 S2NE AS TO GAS RIGHTS ONLY
L2048843	RHETA AND HAROLD BENDER ESTATE	STANOLIND OIL AND GAS COMPANY	11/09/1945	13/394, 79/289, 83/341	KEARNY	KS	T24S-R36W SEC 2: LOTS 1 & 2 S2NE AS TO GAS RIGHTS ONLY
L2048844	ANNA K BENDER	STANOLIND OIL AND GAS COMPANY	03/03/1945	13/215, 79/289, 83/341	KEARNY	KS	T24S-R36W SEC 2: LOTS 1 & 2 S2NE AS TO GAS RIGHTS ONLY
L2048845	HERMAN C BENDER ET AL	STANOLIND OIL AND GAS COMPANY	03/03/1945	13/228, 79/289, 83/341	KEARNY	KS	T24S-R36W SEC 2: LOTS 1 & 2 S2NE AS TO GAS RIGHTS ONLY
L2048846	FREDERICK FINNUP AND ISABEL	STANOLIND OIL AND GAS COMPANY	05/10/1947	15/334, 79/289, 83/341	KEARNY	KS	T24S-R36W SEC 2: LOTS 1 & 2 S2NE AS TO GAS RIGHTS ONLY

LEASE CODE	LESSOR	LESSEE	LEASE DATE	RECORDING INFO	COUNTY	STATE	LEGAL DESCRIPTION
L2068953	ANNA K BENDER	STANOLIND OIL AND GAS COMPANY	03/03/1945	13/215	KEARNY	KS	T24S-R36W SEC 2: NE
L2069785	FREDERICK FINNUP AND ISABEL	STANOLIND OIL AND GAS COMPANY	05/10/1947	15/334	KEARNY	KS	T24S-R36W SEC 2: NE
L2069877	ARTHUR BARRICKLOW ET UX	GULF OIL CORPORATION	05/19/1945	13/23	KEARNY	KS	T24S-R36W SEC 2: NW
L2048848	ARTHUR BARRICKLOW ET UX	GULF OIL CORPORATION	05/19/1945	13/23, 155/371, 40/79, 44/399, 79/289, 83/341, 85/612	KEARNY	KS	T24S-R36W SEC 2: NW, AS TO GAS RIGHTS ONLY
L2072312	LEONA BELL BENDER	STANOLIND OIL AND GAS COMPANY	11/02/1945	13/219	KEARNY	KS	T24S-R36W SEC 2: S2NE, LOT 1, LOT 2
L2072315	WILDA BENDER YORKE AND HW	STANOLIND OIL AND GAS COMPANY	11/02/1945	13/220	KEARNY	KS	T24S-R36W SEC 2: S2NE, LOT 1, LOT 2
L2072403	RHETA AND HAROLD BENDER ESTATE	STANOLIND OIL AND GAS COMPANY	11/09/1945	13/394	KEARNY	KS	T24S-R36W SEC 2: S2NE, LOT 1, LOT 2
L2068956	HERMAN C BENDER ET AL	STANOLIND OIL AND GAS COMPANY	03/03/1945	13/228	KEARNY	KS	T24S-R36W SEC 2: S2NE, LOT 1, LOT 2
L2069842	HELEN G OLOUGHLIN	GULF OIL CORPORATION	05/16/1945	13/25	KEARNY	KS	T24S-R36W SEC 2: SE
L2048847	HELEN G O LOUGHLIN	GULF OIL CORPORATION	05/16/1945	13/25, 79/289, 83/341	KEARNY	KS	T24S-R36W SEC 2: SE, AS TO GAS RIGHTS ONLY
L2068124	M V OLOUGHLIN	LANDOWNERS OIL ASSOCIATION	12/17/1932	3/349	KEARNY	KS	T24S-R36W SEC 2: SW T24S-R36W SEC 32: SW T25S-R36W SEC 12: E2
L2070030	FRANCIS ORREN W ET AL	JOE E DENHAM	06/01/1943	10/127	KEARNY	KS	T24S-R36W SEC 20: NE
L2069843	MORRIS ANNA R	GULF OIL CORPORATION	05/16/1945	13/24	KEARNY	KS	T24S-R36W SEC 20: NW
L2068337	STINCHCOMB FRANCES MADISON	FEDERAL OIL COMPANY	01/10/1948	16/472	KEARNY	KS	T24S-R36W SEC 20: SE
L2069491	BAGSGALL GEORGE	C A LOUCKS	04/16/1943	9/494	KEARNY	KS	T24S-R36W SEC 20: SW
L2065698	BODAM J C ETUX	JOE E DENHAM	07/12/1943	10/321	KEARNY	KS	T24S-R36W SEC 22: ALL
L2068513	COERBER W O ET UX	STANOLIND OIL AND GAS CO	01/23/1951	20/369	KEARNY	KS	T24S-R36W SEC 22: ALL
L2068597	CAMPBELL GLADYS E ET AL	STANOLIND OIL AND GAS CO	01/31/1951	20/373	KEARNY	KS	T24S-R36W SEC 22: ALL
L2069212	TATE LENORA V	STANOLIND OIL AND GAS CO	03/26/1951	20/435	KEARNY	KS	T24S-R36W SEC 22: ALL
L2066327	WHITE ERNEST L ET UX	J E ODONNELL	08/07/1941	8/426	KEARNY	KS	T24S-R36W SEC 22: NE
L2063688	FREASE E M ET AL	STANOLIND OIL AND GAS CO	01/24/1951	20/464	KEARNY	KS	T24S-R36W SEC 22: NE
L2070886	LOGAN GLADYS ET AL	JOE E DENHAM	08/01/1943	10/438	KEARNY	KS	T24S-R36W SEC 22: NW
L2069221	WHITE E L ET UX	CITIES SERVICE OIL CO	03/27/1943	10/18	KEARNY	KS	T24S-R36W SEC 22: NW
L2069498	LOUCKS C A ET AL	JOE E DENHAM	04/16/1943	9/479	KEARNY	KS	T24S-R36W SEC 22: SE
L2067540	BEYMER C E ET UX	W L JONES	11/02/1945	13/579	KEARNY	KS	T24S-R36W SEC 22: SE

LEASE CODE	LESSOR	LESSEE	LEASE DATE	RECORDING INFO	COUNTY	STATE	LEGAL DESCRIPTION
L2072274	STALLARD GEORGE T ET UX	W L JONES	11/01/1945	13/578	KEARNY	KS	T24S-R36W SEC 22: SE
L2067542	WARTHEN SULIE B ET VIR	W L JONES	11/02/1945	13/210	KEARNY	KS	T24S-R36W SEC 22: SE
L2072314	THORPE ETTIE E ET AL	W L JONES	11/02/1945	14/33	KEARNY	KS	T24S-R36W SEC 22: SE
L2068572	NASH BERNARD C EXEC ET AL	STANOLIND OIL AND GAS CO	01/29/1951	20/488	KEARNY	KS	T24S-R36W SEC 22: SE
L2068529	RUSSELL NINA B ET AL	STANOLIND OIL AND GAS CO	01/24/1951	20/393	KEARNY	KS	T24S-R36W SEC 22: SESESE
L2065232	BURDEN J L ET UX	SHALLOW WATER REFINING CO	05/25/1943	9/528	KEARNY	KS	T24S-R36W SEC 22: SW
L2064861	THOMAS MRS E VIVIAN ET VIR	JOE E DENHAM	04/23/1943	9/523	KEARNY	KS	T24S-R36W SEC 23: ALL
L2063756	TATE JENNIE M ET AL	SUNRAY OIL CORPORATION	01/30/1952	22/518	KEARNY	KS	T24S-R36W SEC 23: ALL
L2070195	LAKIN TOWNSHIP KEARNY CO	STANOLIND OIL AND GAS CO	06/13/1951	20/551	KEARNY	KS	T24S-R36W SEC 23: NW
L2071838	LAKIN TOWNSHIP OF KEARNY CO KS	STANOLIND OIL AND GAS CO	10/04/1951	21/255	KEARNY	KS	T24S-R36W SEC 23: SW
L2048854	GEO H TATE AND LENORA V	JOE E DENHAM	05/20/1943	10/43, 10/52, 28/305, 74/341, 79/289, 83/341	KEARNY	KS	T24S-R36W SEC 24: LOT 2, LOT 3, LOT 4, SWNW, AS TO GAS RIGHTS ONLY, LESS AND EXCEPT GAS RIGHTS IN THE COUNCIL GROVE FORMATION AS IDENTIFIED IN THE MASONIC HOME 2-2 WELL LOCATED IN SWSENE OF SEC 6 T26W-35W TO BETWEEN 2,780' AND 2,980' BELOW THE SURFACE
L2069989	PRESTON E OSBORN	FIN-KER OIL & GAS PRODUCTION	05/27/1943	10/112	KEARNY	KS	T24S-R36W SEC 24: LOT 7
L2048852	PRESTON E OSBORN	FINKER OIL & GAS PRODUCTION	05/27/1943	10/112, 28/305, 32/385, 52/183, 74/341, 79/289, 83/341	KEARNY	KS	T24S-R36W SEC 24: LOT 7, AS TO GAS RIGHTS ONLY, LESS AND EXCEPT GAS RIGHTS IN THE COUNCIL GROVE FORMATION AS IDENTIFIED IN THE MASONIC HOME 2-2 WELL LOCATED IN SWSENE OF SEC 6 T26W-35W TO BETWEEN 2,780' AND 2,980' BELOW THE SURFACE
L2070032	SUSANNAH FLETCHER ET VIR	JOE E DENHAM	06/01/1943	10/222	KEARNY	KS	T24S-R36W SEC 24: NW
L2069887	GEO H TATE AND LENORA V	JOE E DENHAM	05/20/1943	10/43	KEARNY	KS	T24S-R36W SEC 24: SWSW, LOT 2, LOT 3
L2048855	SUSANNAH FLETCHER ET VIR	JOE E DENHAM	06/01/1943	10/222, 10/52, 28/305, 74/341, 79/289, 83/341	KEARNY	KS	T24S-R36W SEC 24: THAT CERTAIN TRACT OF LAND BEING DESCRIBED AS PART OF LOT 1 LYING BETWEEN THE RAILROAD TRACTS AND THE ARKANSAS RIVER WITH ALL ACCRETIONS, IF ANY, AS TO GAS RIGHTS ONLY, LESS AND EXCEPT GAS RIGHTS IN THE COUNCIL GROVE FORMATION AS IDENTIFIED IN THE MASONIC HOME 2-2
L2048853	ER THORPE ESTATE	JOE E DENHAM	04/13/1943	28/305, 74/341, 79/289, 83/341, 9/453	KEARNY	KS	T24S-R36W SEC 24: THAT PART OF LOT 1 AND THEN THE N2NW, LYING NORTH OF THE ATCHISON, TOPEKA AND SANTA FE RAILROAD, AS TO GAS RIGHTS ONLY, LESS AND EXCEPT GAS RIGHTS IN THE COUNCIL GROVE FORMATION AS IDENTIFIED IN THE MASONIC HOME 2-2 WELL LOCATED IN SWSENE OF SEC 6 T26W-35W TO
L2048856	ALFRED A KRONIG ET AL	JOE E DENHAM	04/17/1943	12/493, 28/305, 74/341, 79/289, 83/341, 9/485	KEARNY	KS	T24S-R36W SEC 25: LOT 1, LOT 2
L2064751	ALFRED A KRONIG ET AL	JOE E DENHAM	04/17/1943	9/485	KEARNY	KS	T24S-R36W SEC 25: NWNW
L2065919	MILLYARD ADDISON ET UX	SINCLAIR PRAIRIE OIL COMPANY	07/19/1945	13/18	KEARNY	KS	T24S-R36W SEC 3: ALL
L2069977	MOSER GEORGE B ET UX	JOE E DENHAM	05/26/1943	10/227	KEARNY	KS	T24S-R36W SEC 30: E2
L2063974	MOSER GEORGE B ET UX	STANOLIND OIL AND GAS CO	02/15/1945	12/336	KEARNY	KS	T24S-R36W SEC 30: E2NW, E2SW
L2072038	MOSER E	WOOD W W	10/19/1937	6/38	KEARNY	KS	T24S-R36W SEC 31, E2NW, E2SW
L2065268	MOSER JOHN K ET AL	JOE E DENHAM	05/26/1943	10/134	KEARNY	KS	T24S-R36W SEC 31: NE
L2069978	MOSER JOHN K ET AL	DENHAM JOE E	05/26/1943	10/131	KEARNY	KS	T24S-R36W SEC 31: SE

LEASE CODE	LESSOR	LESSEE	LEASE DATE	RECORDING INFO	COUNTY	STATE	LEGAL DESCRIPTION
L2072259	L F RODERICK ET UX	SHALLOW WATER REFINING CO	11/01/1943	10/469	KEARNY	KS	T24S-R36W SEC 36: E2NW
L2048858	L F RODERICK ET UX	SHALLOW WATER REFINING CO	11/01/1943	10/469, 28/305, 74/341, 79/289, 83/341	KEARNY	KS	T24S-R36W SEC 36: E2NW LESS AND EXCEPT GAS RIGHTS IN THE COUNCIL GROVE FORMATION AS IDENTIFIED IN THE MASONIC HOME 2-2 WELL LOCATED IN SWSENE OF SEC 6 T26W-35W TO BETWEEN 2,780' AND 2,980' BELOW THE SURFACE
L2070275	FLORENCE RODERICK ET VIR	DON DRYDEN	06/26/1943	10/273	KEARNY	KS	T24S-R36W SEC 36: E2SW
L2048859	FLORENCE RODERICK ET VIR	DON DRYDEN	06/26/1943	10/273	KEARNY	KS	T24S-R36W SEC 36: E2SW LESS AND EXCEPT GAS RIGHTS IN THE COUNCIL GROVE FORMATION AS IDENTIFIED IN THE MASONIC HOME 2-2 WELL LOCATED IN SWSENE OF SEC 6 T26W-35W TO BETWEEN 2,780' AND 2,980' BELOW THE SURFACE
L2065551	KATHRYN E RODERICK ET VIR	DON DRYDEN	06/26/1943	10/275	KEARNY	KS	T24S-R36W SEC 36: NE
L2048860	KATHRYN E RODERICK ET VIR	DON DRYDEN	06/26/1943	10/275, 28/305, 74/341, 79/289, 83/341	KEARNY	KS	T24S-R36W SEC 36: NE LESS AND EXCEPT GAS RIGHTS IN THE COUNCIL GROVE FORMATION AS IDENTIFIED IN THE MASONIC HOME 2-2 WELL LOCATED IN SWSENE OF SEC 6 T26W-35W TO BETWEEN 2,780' AND 2,980' BELOW THE SURFACE
L2065711	HAROLD L GIBEAUT ET UX	DON DRYDEN	07/12/1943	10/274	KEARNY	KS	T24S-R36W SEC 36: SE
L2048861	HAROLD L GIBEAUT ET UX	DON DRYDEN	07/12/1943	10/274	KEARNY	KS	T24S-R36W SEC 36: SE LESS AND EXCEPT GAS RIGHTS IN THE COUNCIL GROVE FORMATION AS IDENTIFIED IN THE MASONIC HOME 2-2 WELL LOCATED IN SWSENE OF SEC 6 T26W-35W TO BETWEEN 2,780' AND 2,980' BELOW THE SURFACE
L2048857	THE BANK SAVINGS LIFE FUND	SHALLOW WATER REFINING CO	06/25/1943	9/575	KEARNY	KS	T24S-R36W SEC 36: W2W2
L2070267	THE BANK SAVINGS LIFE FUND	SHALLOW WATER REFINING CO	06/25/1943	9/575	KEARNY	KS	T24S-R36W SEC 36: W2W2
L2065545	THE BANK SAVINGS LIFE FUND	SHALLOW WATER REFINING CO	06/25/1943	9/575	KEARNY	KS	T24S-R36W SEC 36: W2W2
L2051987	THE BANK SAVINGS LIFE FUND	SHALLOW WATER REFINING CO	06/25/1943	9/575	KEARNY	KS	T24S-R36W SEC 36: W2W2
L2068969	WEAR H C	GULF OIL CORPORATION	03/04/1947	15/242	KEARNY	KS	T24S-R36W SEC 4: NE
L2070132	BEYMER C E ET UX	GULF OIL CORPORATION	06/07/1945	13/38	KEARNY	KS	T24S-R36W SEC 4: NE
L2064656	MENN GEORGIA ET VIR	JOE E DENHAM	04/12/1943	9/459	KEARNY	KS	T24S-R36W SEC 4: S2
L2069493	FRAZIER ELMO C ET UX	JOE E DENHAM	04/16/1943	9/483	KEARNY	KS	T24S-R36W SEC 4: S2NW
L2072981	MURPHY JOE L	JOE E DENHAM	12/27/1946	15/44	KEARNY	KS	T24S-R36W SEC 5: S2NE
L2067125	RODERICK L F ET AL	GULF OIL CORPORATION	10/10/1946	14/443	KEARNY	KS	T24S-R36W SEC 5: S2NW
L2067124	BANDY WILLARD W ET UX	GULF OIL CORPORATION	10/10/1946	14/441	KEARNY	KS	T24S-R36W SEC 5: S2NW
L2070298	CAMPBELL CARL B ET UX	SHALLOW WATER REFINING CO	06/30/1943	9/565	KEARNY	KS	T24S-R36W SEC 5: SE
L2064649	CAMPBELL JOHN C ET UX	JOE E DENHAM	04/12/1943	9/465	KEARNY	KS	T24S-R36W SEC 5: SW
L2069217	CAMPBELL EARL W ET AL	O O BORDEN	03/27/1937	5/341	KEARNY	KS	T24S-R36W SEC 6: E2NW, LOT 1 T24S-R36W SEC 6: NE, LOT 1
L2064648	CAMPBELL EARL W ET UX	JOE E DENHAM	04/12/1943	9/463	KEARNY	KS	T24S-R36W SEC 6: SE
L2070738	DORA G VORAN ET AL	C A LOUCKS	07/26/1943	11/50	KEARNY	KS	T24S-R36W SEC 6: SW
L2069422	LOUCKS C A ET UX	JOE E DENHAM	04/12/1943	9/469	KEARNY	KS	T24S-R36W SEC 8: NE

LEASE CODE	LESSOR	LESSEE	LEASE DATE	RECORDING INFO	COUNTY	STATE	LEGAL DESCRIPTION
L2064647	C A LOUCKS ET UX	JOE E DENHAM	04/12/1943	9/469	KEARNY	KS	T24S-R36W SEC 8: NE
L2064731	FERN WRAY KLEIHEGE	JOE E DENHAM	04/16/1943	9/503	KEARNY	KS	T24S-R36W SEC 8: NE T24S-R36W SEC 8: SW
L2070598	C A LOUCK ET UX	J E ODONNELL	07/17/1941	8/198	KEARNY	KS	T24S-R36W SEC 8: NW
L2070135	C E BEYMER ET UX	GULF OIL CORPORTAION	06/07/1945	13/32	KEARNY	KS	T24S-R36W SEC 8: SE T24S-R36W SEC 9: W2SW
L2069497	KLEIHEGE FERN WRAY	DENHAM JOE E	04/16/1943	9/503	KEARNY	KS	T24S-R36W SEC 8: SW
L2069428	THORNBROUGH MARY E ET AL	JOE E DENHAM	04/12/1943	9/517	KEARNY	KS	T24S-R36W SEC 9: E2NE
L2063590	MAGNOLIA PETROLEUM COMPANY	STANOLIND OIL AND GAS CO	01/15/1946	13/556	KEARNY	KS	T24S-R36W SEC 9: E2NW, W2SW, W2NE
L2065577	BEYMER C E ET UX	JOE E DENHAM	07/01/1943	10/197	KEARNY	KS	T24S-R36W SEC 9: E2W2, W2NE
L2071575	BEYMER C E ET UX	W L JONES	09/06/1945	13/144	KEARNY	KS	T24S-R36W SEC 9: NWNW
L2069429	VAN DOREN CATHERINE ET VIR	DENHAM JOE E	04/12/1943	9/457	KEARNY	KS	T24S-R36W SEC 9: SE
L2065567	CAMPBELL CARL B ET UX	C L CRENSHAW	06/30/1943	9/560	KEARNY	KS	T24S-R36W SEC 9: SWNW
L2065411	BEYMER C E ET UX	GULF OIL CORPORATION	06/07/1945	13/32	KEARNY	KS	T24S-R36W SEC 9: W2SW
L2064685	ER THORPE ESTATE	JOE E DENHAM	04/13/1943	9/453	KEARNY	KS	T24S-R36WSEC.24: THAT PART OF LOT 1, AND THE N/2 NW/4, LYING NORTH OF THE ATCHISON,TOPEKA AND SANTA FE RAILROAD
L2048870	B E MILES ET UX	FRED C KOCH	05/18/1945	12/583, 13/20, 159/281, 159/285, 159/287, 159/443, 160/21,23,	KEARNY	KS	T24S-R37, SEC 18: LOTS 1 & 2 AND E2NW, AS TO GAS RIGHTS ONLY FROM THE SURFACE OF THE EARTH DOWN TO THE BASE OF THE HUGOTON PAY ZONE
L2063955	MILLER CATHERINE ET AL	STANOLIND OIL AND GAS CO	02/14/1945	12/394	KEARNY	KS	T24S-R37W SEC 10: NE
L2063854	HEFNER JACOB F ET UX	STANOLIND OIL AND GAS CO	02/09/1945	12/304	KEARNY	KS	T24S-R37W SEC 10: NW
L2063943	GILL GEORGE H ET AL	STANOLIND OIL AND GAS CO	02/13/1945	12/392	KEARNY	KS	T24S-R37W SEC 10: SE
L2063954	MILLER CATHERINE ET AL	STANOLIND OIL AND GAS CO	02/14/1945	12/398	KEARNY	KS	T24S-R37W SEC 10: SW
L2063488	SIEBERT SIGMUND M ET UX	P S MCCORMICK	01/08/1947	15/37	KEARNY	KS	T24S-R37W SEC 11: NE
L2063630	LOUCKS C A ET UX	MC CORMICK P S	01/17/1947	15/41	KEARNY	KS	T24S-R37W SEC 11: NE
L2065775	MESSENGER B C ET VIR	C L MCMAHON INC	07/13/1953	24/388	KEARNY	KS	T24S-R37W SEC 11: NE
L2070520	DUNCAN L E ETUX	C L MCMAHON INC	07/13/1953	24/387	KEARNY	KS	T24S-R37W SEC 11: NE
L2063606	CARMICHAEL C E ETVIR	P S MCCORMICK	01/15/1947	15/40	KEARNY	KS	T24S-R37W SEC 11: NE
L2063507	ISERN EDWARD H ET UX	P S MCCORMICK	01/09/1947	15/39	KEARNY	KS	T24S-R37W SEC 11: NE
L2068332	DUNCAN V B ETVIR	P S MCCORMICK	01/09/1947	15/38	KEARNY	KS	T24S-R37W SEC 11: NE

LEASE CODE	LESSOR	LESSEE	LEASE DATE	RECORDING INFO	COUNTY	STATE	LEGAL DESCRIPTION
L2063953	MILLER CATHERINE ET AL	STANOLIND OIL AND GAS CO	02/14/1945	12/402	KEARNY	KS	T24S-R37W SEC 11: SE
L2069353	PICKENS BERTHA B	STANOLIND OIL AND GAS CO	04/06/1945	12/481	KEARNY	KS	T24S-R37W SEC 11: W2
L2069844	ULSH NORMAN W ET UX	GULF OIL CORPORATION	05/16/1945	13/28	KEARNY	KS	T24S-R37W SEC 12: NE
L2070421	APPLING FLOYD ET UX	O E BRADLEY	07/09/1941	8/190	KEARNY	KS	T24S-R37W SEC 12: NW
L2072254	BELL JOHN W BELL ET UX	LANDOWNERS OIL ASSOCIATION	11/01/1929	3/329	KEARNY	KS	T24S-R37W SEC 12: S2
L2071164	BELL JOHN W ET UX	LANDOWNERS OIL ASSOCIATION	08/15/1928	2/128	KEARNY	KS	T24S-R37W SEC 12: S2 T24S-R37W SEC 13: ALL
L2067468	LANDOWNERS OIL ASSOCIATION	CENTRAL ROYALTY COMPANY	11/01/1929	3/329	KEARNY	KS	T24S-R37W SEC 13: ALL
L2074286	W H WIDOWER JOHNSON ET AL	STANOLIND OIL AND GAS COMPANY	05/25/1946	14/117	KEARNY	KS	T24S-R37W SEC 13: LOT 1, LOT 2, S2NW, NE, S2
L2069271	DURHAM ANDREW E ET AL	STANOLIND OIL & GAS CO	03/30/1945	12/496	KEARNY	KS	T24S-R37W SEC 14: NE
L2064138	HOUSHOLDER LELIA ET AL	STANOLIND OIL AND GAS CO	03/01/1945	12/595	KEARNY	KS	T24S-R37W SEC 14: NW
L2065298	HOOVER HELEN H ET AL	STANOLIND OIL AND GAS CO	05/29/1945	13/153	KEARNY	KS	T24S-R37W SEC 14: S2
L2068768	DOTSON BESSIE B ET AL	STANOLIND OIL AND GAS CO	02/13/1945	12/309	KEARNY	KS	T24S-R37W SEC 15: NE
L2063942	DOTSON BESSIE B ET AL	STANOLIND OIL AND GAS CO	02/13/1945	12/308	KEARNY	KS	T24S-R37W SEC 15: NW
L2068767	DOTSON BESSIE B ET AL	STANOLIND OIL AND GAS CO	02/13/1945	12/307	KEARNY	KS	T24S-R37W SEC 15: SE
L2063941	DOTSON BESSIE B ET AL	STANOLIND OIL AND GAS CO	02/13/1945	12/306	KEARNY	KS	T24S-R37W SEC 15: SW
L2068257	KROPP VERNON G ET AL	STANOLIND OIL AND GAS CO	01/02/1946	13/297	KEARNY	KS	T24S-R37W SEC 16: ALL
L2065416	PENCE MILDRED K ET AL	STANOLIND OIL AND GAS CO	06/07/1946	14/126	KEARNY	KS	T24S-R37W SEC 17: N2NE
L2074323	FRANCES I WENZEL ET VIR	HM GILLESPIE	02/15/1947	15/162	KEARNY	KS	T24S-R37W SEC 17: N2NW
L2074321	FRED H KREHBIEL ET UX	W B OSBORN	03/31/1949	18/333	KEARNY	KS	T24S-R37W SEC 17: N2SW
L2064170	KREHBIEL G H	STANOLIND OIL AND GAS CO	03/03/1948	16/610	KEARNY	KS	T24S-R37W SEC 17: S2NE
L2074324	PEARL STUCKY ET VIR ET AL	W B OSBORN	09/28/1949	19/163	KEARNY	KS	T24S-R37W SEC 17: S2NW
L2074322	ELLA M KAUFMAN ET VIR	W B OSBORN	03/31/1949	18/375	KEARNY	KS	T24S-R37W SEC 17: S2SW
L2064938	KREHBIEL FANNIE C	JOE E DENHAM	04/30/1946	14/72	KEARNY	KS	T24S-R37W SEC 17: SE
L2048866	BEN P GRABER ET UX	L T BUCK	07/24/1950	20/133	KEARNY	KS	T24S-R37W SEC 18: LOT 3, LOT 4, E2SW (AKA SW) LESS AND EXCEPT GAS RIGHTS IN THE COUNCIL GROVE FORMATION AS IDENTIFIED IN THE MASONIC HOME 2-2 WELL LOCATED IN SWSENE OF SEC 6 T26W-35W TO BETWEEN 2,780' AND 2,980' BELOW THE SURFACE
L2051968	BEN P GRABER ET UX	L T BUCK	07/24/1950	20/133	KEARNY	KS	T24S-R37W SEC 18: METES & BOUND LOTS 3 AND 4, E2SW

LEASE CODE	LESSOR	LESSEE	LEASE DATE	RECORDING INFO	COUNTY	STATE	LEGAL DESCRIPTION
L2069720	JOHN A GRABER ET UX	C E BEYMER	05/05/1945	13/97	KEARNY	KS	T24S-R37W SEC 18: NE T24S-R37W SEC 7: SE
L2065165	MILES B E ET UX	FRED C KOCH	05/18/1945	13/20	KEARNY	KS	T24S-R37W SEC 18: NW
L2065164	B E MILES ET UX	FRED C KOCH	05/18/1945	13/20	KEARNY	KS	T24S-R37W SEC 18: NW
L2069716	BEN P GRABER ET AL	C E BEYMER	05/05/1945	13/96	KEARNY	KS	T24S-R37W SEC 18: SE
L2048865	BEN P GRABER ET AL	C E BEYMER	05/05/1945	13/108, 13/96, 74/289, 79/289, 83/341, 918/925	KEARNY	KS	T24S-R37W SEC 18: SE LESS AND EXCEPT GAS RIGHTS IN THE COUNCIL GROVE FORMATION AS IDENTIFIED IN THE MASONIC HOME 2-2 WELL LOCATED IN SWSENE OF SEC 6 T26W-35W TO BETWEEN 2,780' AND 2,980' BELOW THE SURFACE
L2065987	BEN P GRABER ET UX	L T BUCK	07/24/1950	20/133	KEARNY	KS	T24S-R37W SEC 18: SW
L2065988	BEN P GRABER ET UX	L T BUCK	07/24/1950	20/133	KEARNY	KS	T24S-R37W SEC 18: SW
L2070010	HUNT DUANE A ET AL	DENHAM JOE E	05/29/1943	10/207	KEARNY	KS	T24S-R37W SEC 19: E2
L2069944	BEYMER C E ET AL	JOE E DENHAM	05/25/1943	10/216	KEARNY	KS	T24S-R37W SEC 19: E2
L2069902	LINTON J E	JOE E DENHAM	05/21/1943	10/58	KEARNY	KS	T24S-R37W SEC 19: NW
L2065179	LOUCKS C A ET UX	JOE E DENHAM	05/20/1943	10/50	KEARNY	KS	T24S-R37W SEC 19: SW
L2065168	SIEBERT SIGMUND M ET UX	GULF OIL CORPORATION	05/19/1945	13/39	KEARNY	KS	T24S-R37W SEC 2: NE
L2065453	HASTINGS G R ET UX	GULF OIL CORPORATION	06/11/1945	13/77	KEARNY	KS	T24S-R37W SEC 2: NE
L2070148	EDWARDS JOHN D ET UX	GULF OIL CORPORATION	06/08/1945	13/46	KEARNY	KS	T24S-R37W SEC 2: NE
L2070147	EDSON R L	GULF OIL CORPORATION	06/08/1945	13/45	KEARNY	KS	T24S-R37W SEC 2: NE
L2065546	HASTINGS F E ET UX	GULF OIL CORPORATION	06/25/1945	13/73	KEARNY	KS	T24S-R37W SEC 2: NE
L2070277	LOUCKS C A ET UX	GULF OIL CORPORATION	06/26/1945	13/48	KEARNY	KS	T24S-R37W SEC 2: NE
L2070150	STEES R W ET UX	GULF OIL CORPORATION	06/08/1945	13/47	KEARNY	KS	T24S-R37W SEC 2: NE
L2068776	MILLER CATHERINE	STANOLIND OIL AND GAS CO	02/14/1945	12/196	KEARNY	KS	T24S-R37W SEC 2: NW
L2065829	UNDERWOOD GROVER C ET UX	MID-CONTINENT PET CORP	07/16/1941	8/230	KEARNY	KS	T24S-R37W SEC 2: SE
L2064306	PEMBERTON HOMER L ET UX	STANOLIND OIL AND GAS CO	03/16/1945	12/467	KEARNY	KS	T24S-R37W SEC 2: SW
L2064573	LOUCKS C A ET AL	STANOLIND OIL AND GAS CO	04/05/1947	15/386	KEARNY	KS	T24S-R37W SEC 2: SW
L2064574	TATE VICTOR B ET UX	STANOLIND OIL AND GAS CO	04/05/1947	15/397	KEARNY	KS	T24S-R37W SEC 2: SW
L2065415	KAUFMAN ELLA MAY ET VIR	STANOLIND OIL AND GAS CO	06/07/1946	14/105	KEARNY	KS	T24S-R37W SEC 20: N2NE, NW
L2070139	KREHBIEL MARY	STANOLIND OIL AND GAS CO	06/07/1946	14/122	KEARNY	KS	T24S-R37W SEC 20: S2NE, SE

LEASE CODE	LESSOR	LESSEE	LEASE DATE	RECORDING INFO	COUNTY	STATE	LEGAL DESCRIPTION
L2065681	KAUFMAN J J GDN	STANOLIND OIL AND GAS CO	07/10/1946	14/203	KEARNY	KS	T24S-R37W SEC 20: S2NE, SE
L2070140	STUCKY PEARL KREHBIEL ET VIR	STANOLIND OIL AND GAS CO	06/07/1946	14/106	KEARNY	KS	T24S-R37W SEC 20: S2NE, SE
L2070100	KREHBIEL G H	GULF OIL CORPORATION	06/02/1947	15/492	KEARNY	KS	T24S-R37W SEC 20: SW
L2068819	TRICE RUTH G ET VIR	STANOLIND OIL AND GAS CO	02/17/1945	12/393	KEARNY	KS	T24S-R37W SEC 21: NE
L2064293	BEYMER C E ET AL	STANOLIND OIL AND GAS CO	03/15/1945	12/422	KEARNY	KS	T24S-R37W SEC 21: NE
L2069097	DELAVAN RICHARD C ET AL	STANOLIND OIL AND GAS COMPANY	03/17/1945	13/35	KEARNY	KS	T24S-R37W SEC 21: NW
L2067621	EDWARDS JOHN D ET AL	JONES W L	11/06/1946	14/480	KEARNY	KS	T24S-R37W SEC 21: SE
L2067982	KROPP VERNON G	STANOLIND OIL AND GAS CO	12/01/1952	23/552	KEARNY	KS	T24S-R37W SEC 21: SE
L2068256	KROPP VERNON G	STANOLIND OIL AND GAS COMPANY	01/02/1946	13/299	KEARNY	KS	T24S-R37W SEC 21: SW
L2063956	RODERICK L F ET AL	STANOLIND OIL AND GAS CO	02/14/1945	12/321	KEARNY	KS	T24S-R37W SEC 22: NE
L2068775	HEFNER LEWIS S ET UX	STANOLIND OIL AND GAS CO	02/14/1945	12/316	KEARNY	KS	T24S-R37W SEC 22: NW
L2071063	STULLKEN ED ET AL	SINCLAIR PRAIRIE OIL CO	08/07/1945	13/137	KEARNY	KS	T24S-R37W SEC 22: SE
L2069569	WIATT IMAN C ET UX	STANOLIND OIL & GAS CO	04/21/1945	12/568	KEARNY	KS	T24S-R37W SEC 22: SW
L2069177	BROWNE CHARLES H ET AL	STANOLIND OIL & GAS CO	03/23/1945	12/567	KEARNY	KS	T24S-R37W SEC 22: SW
L2064395	MILLER F J ET AL	STANOLIND OIL & GAS CO	03/23/1945	12/566	KEARNY	KS	T24S-R37W SEC 22: SW
L2063933	MOLITORIS GEORGE ET UX	STANOLIND OIL AND GAS CO	02/12/1945	12/319	KEARNY	KS	T24S-R37W SEC 23: NE
L2063934	MOLITORIS GEORGE ET UX	STANOLIND OIL AND GAS CO	02/12/1945	12/320	KEARNY	KS	T24S-R37W SEC 23: SE
L2066109	VERCIMAK GEORGE JR ET UX	STANOLIND OIL AND GAS COMPANY	07/30/1945	13/125	KEARNY	KS	T24S-R37W SEC 23: W2
L2066108	GERSTL JEAN C ET VIR	STANOLIND OIL & GAS CO	07/30/1945	13/126	KEARNY	KS	T24S-R37W SEC 23: W2
L2071964	VIOLA A & DAVID G VERCIMAK ESTATE	STANOLIND OIL & GAS CO	10/16/1945	13/178	KEARNY	KS	T24S-R37W SEC 23: W2
L2065321	RAY RALPH	GULF OIL CORPORTAION	06/01/1945	13/121	KEARNY	KS	T24S-R37W SEC 24: N2SE T24S-R37W SEC 24: SW
L2068799	WHEELER L R ET UX	STANOLIND OIL AND GAS CO	02/16/1945	12/221	KEARNY	KS	T24S-R37W SEC 24: NE
L2071865	O LOUGHLIN HELEN G	JOHN D EDWARDS	10/07/1946	14/478	KEARNY	KS	T24S-R37W SEC 24: NW
L2072816	STRINGFELLOW F C ET AL	GULF OIL CORPORTAION	12/09/1946	14/606	KEARNY	KS	T24S-R37W SEC 24: S2SE
L2067802	BURSK R E ET UX	TEXAS COMPANY	11/18/1946	14/553	KEARNY	KS	T24S-R37W SEC 25: N2

LEASE CODE	LESSOR	LESSEE	LEASE DATE	RECORDING INFO	COUNTY	STATE	LEGAL DESCRIPTION
L2068762	MOSER GEORGE ET UX	JOE E DENHAM	02/12/1947	15/184	KEARNY	KS	T24S-R37W SEC 25: S2
L2071778	META KETTLER ET VIR	JOHN D EDWARDS	09/30/1946	14/413	KEARNY	KS	T24S-R37W SEC 26: NW
L2048873	META KETTLER ET VIR	JOHN D EDWARDS	09/30/1946	14/413	KEARNY	KS	T24S-R37W SEC 26: NW, AS TO GAS RIGHTS ONLY, LESS AND EXCEPT GAS RIGHTS IN THE COUNCIL GROVE FORMATION AS IDENTIFIED IN THE MASONIC HOME 2-2 WELL LOCATED IN SWSENE OF SEC 6 T26W-35W TO BETWEEN 2,780' AND 2,980' BELOW THE SURFACE
L2063643	G W SHELL ET UX	STANOLIND OIL AND GAS COMPANY	01/18/1945	12/315	KEARNY	KS	T24S-R37W SEC 26: SE
L2072886	JOHN J FLEET ET AL	W B OSBORN	12/14/1944	12/375	KEARNY	KS	T24S-R37W SEC 26: SE
L2069963	EUROMEX OIL COMPANY INC	W B OSBORN	05/25/1946	14/163	KEARNY	KS	T24S-R37W SEC 26: SE
L2063380	W B OSBORN ET UX-1	W L JONES	01/01/1947	15/466	KEARNY	KS	T24S-R37W SEC 26: SE
L2048874	G W SHELL ET UX	STANOLIND OIL AND GAS COMPANY	01/18/1945	12/315	KEARNY	KS	T24S-R37W SEC 26: SE, AS TO GAS RIGHTS ONLY, LESS AND EXCEPT GAS RIGHTS IN THE COUNCIL GROVE FORMATION AS IDENTIFIED IN THE MASONIC HOME 2-2 WELL LOCATED IN SWSENE OF SEC 6 T26W-35W TO BETWEEN 2,780' AND 2,980' BELOW THE SURFACE
L2048875	JOHN J FLEET ET AL	W B OSBORN	12/14/1944	12/375	KEARNY	KS	T24S-R37W SEC 26: SE, AS TO GAS RIGHTS ONLY, LESS AND EXCEPT GAS RIGHTS IN THE COUNCIL GROVE FORMATION AS IDENTIFIED IN THE MASONIC HOME 2-2 WELL LOCATED IN SWSENE OF SEC 6 T26W-35W TO BETWEEN 2,780' AND 2,980' BELOW THE SURFACE
L2048876	EUROMEX OIL COMPANY INC	W B OSBORN	05/25/1946	14/163	KEARNY	KS	T24S-R37W SEC 26: SE, AS TO GAS RIGHTS ONLY, LESS AND EXCEPT GAS RIGHTS IN THE COUNCIL GROVE FORMATION AS IDENTIFIED IN THE MASONIC HOME 2-2 WELL LOCATED IN SWSENE OF SEC 6 T26W-35W TO BETWEEN 2,780' AND 2,980' BELOW THE SURFACE
L2048877	W B OSBORN ET UX	W L JONES	01/01/1947	15/466	KEARNY	KS	T24S-R37W SEC 26: SE, AS TO GAS RIGHTS ONLY, LESS AND EXCEPT GAS RIGHTS IN THE COUNCIL GROVE FORMATION AS IDENTIFIED IN THE MASONIC HOME 2-2 WELL LOCATED IN SWSENE OF SEC 6 T26W-35W TO BETWEEN 2,780' AND 2,980' BELOW THE SURFACE
L2069841	G W SHELL ET UX	GULF OIL CORPORATION	05/16/1945	13/29	KEARNY	KS	T24S-R37W SEC 26: SW
L2065137	HATTIE MILLER ET AL	GULF OIL CORPORATION	05/16/1945	13/31	KEARNY	KS	T24S-R37W SEC 26: SW
L2048871	G W SHELL ET UX	GULF OIL CORPORATION	05/16/1945	13/29	KEARNY	KS	T24S-R37W SEC 26: SW, AS TO GAS RIGHTS ONLY, LESS AND EXCEPT GAS RIGHTS IN THE COUNCIL GROVE FORMATION AS IDENTIFIED IN THE MASONIC HOME 2-2 WELL LOCATED IN SWSENE OF SEC 6 T26W-35W TO BETWEEN 2,780' AND 2,980' BELOW THE SURFACE
L2048872	HATTIE MILLER ET AL	GULF OIL CORPORATION	05/16/1945	13/31	KEARNY	KS	T24S-R37W SEC 26: SW, AS TO GAS RIGHTS ONLY, LESS AND EXCEPT GAS RIGHTS IN THE COUNCIL GROVE FORMATION AS IDENTIFIED IN THE MASONIC HOME 2-2 WELL LOCATED IN SWSENE OF SEC 6 T26W-35W TO BETWEEN 2,780' AND 2,980' BELOW THE SURFACE
L2066194	HILLMAN JOHN D ET UX	HUTTON J RALPH	08/02/1937	4/17	KEARNY	KS	T24S-R37W SEC 27: ALL
L2070133	BEYMER C E ET UX	GULF OIL CORPORATION	06/07/1945	13/43	KEARNY	KS	T24S-R37W SEC 28: N2SW, SESW
L2065291	SHARP ADA J ET AL	STANOLIND OIL & GAS COMPANY	05/28/1945	13/17	KEARNY	KS	T24S-R37W SEC 28: NE
L2064478	SHELL PHILIP	STANOLIND OIL & GAS COMPANY	03/29/1949	18/324	KEARNY	KS	T24S-R37W SEC 28: NW
L2066356	ROBRAHN JOHN J H ET UX	LANDOWNERS OIL ASSOCIATION	08/09/1928	2/125	KEARNY	KS	T24S-R37W SEC 28: SE T24S-R37W SEC 33: ALL
L2069790	ROBRAHN JOHN J H ET UX	LANDOWNERS OIL ASSOCIATION	05/11/1931	3/323	KEARNY	KS	T24S-R37W SEC 28: SE T24S-R37W SEC 33: ALL
L2068801	MYERS ROBERT HOBBS ET AL	STANOLIND OIL & GAS COMPANY	02/16/1948	17/12	KEARNY	KS	T24S-R37W SEC 28: SWSW
L2068800	DUNCAN CHARLES E ET AL	STANOLIND OIL & GAS COMPANY	02/16/1948	17/11	KEARNY	KS	T24S-R37W SEC 28: SWSW
L2074222	VERNON G KROPP	STANOLIND OIL AND GAS COMPANY	01/02/1946	13/300	KEARNY	KS	T24S-R37W SEC 29: E2, LIMITED
L2074221	ISABEL M FINNUP ET AL	MID-CONTINENT PETROLEUM CORP	09/10/1946	14/363	KEARNY	KS	T24S-R37W SEC 29: W2

LEASE CODE	LESSOR	LESSEE	LEASE DATE	RECORDING INFO	COUNTY	STATE	LEGAL DESCRIPTION
L2066374	FORST ALEXANDER	SINCLAIR PRAIRIE OIL COMPANY	08/09/1945	13/124	KEARNY	KS	T24S-R37W SEC 3: NE
L2068877	BRANINE MARY E	STANOLIND OIL AND GAS CO	02/23/1945	12/347	KEARNY	KS	T24S-R37W SEC 3: S2NW
L2063984	FORST ALEXANDER	STANOLIND OIL AND GAS CO	02/16/1945	12/338	KEARNY	KS	T24S-R37W SEC 3: SE
L2064064	BRANINE MARY E	STANOLIND OIL AND GAS CO	02/23/1945	12/346	KEARNY	KS	T24S-R37W SEC 3: SW
L2065023	KURZ HERBERT ET UX	JOE E DENHAM	05/08/1944	11/141	KEARNY	KS	T24S-R37W SEC 30: E2NW
L2069901	KURZ HERBERT U ET UX	JOE E DENHAM	05/21/1943	10/47	KEARNY	KS	T24S-R37W SEC 30: NE, SW
L2065042	EQUAL ROYALTY CO ETAL	JOE E DENHAM	05/10/1944	11/142	KEARNY	KS	T24S-R37W SEC 30: NW
L2069226	STONE C CLIFFORD ET AL	STANOLIND OIL AND GAS CO	03/27/1948	17/248	KEARNY	KS	T24S-R37W SEC 30: SE
L2064379	BROWN E A	R J RHYNDALS	03/22/1944	11/45	KEARNY	KS	T24S-R37W SEC 31: ALL
L2065880	CAMPBELL E W ET UX	KANSAS OIL & GAS PRODUCTIONINCORPO	07/17/1947	15/530	KEARNY	KS	T24S-R37W SEC 32: NE, S2
L2064503	THORPE EDGAR ROBERT	JOE E DENHAM	03/31/1944	11/113	KEARNY	KS	T24S-R37W SEC 32: NW
L2064501	HART MABEL P ET AL	JOE E DENHAM	03/31/1944	11/109	KEARNY	KS	T24S-R37W SEC 32: NW
L2068724	MAGNOLIA PETROLEUM COMPANY	STANOLIND OIL AND GAS COMPANY	02/10/1947	16/28	KEARNY	KS	T24S-R37W SEC 34: N2, SW
L2067492	MENN GEORGIA ET AL	MAGNOLIA PETROLEUM COMPANY	11/01/1944	12/148	KEARNY	KS	T24S-R37W SEC 34: N2, SW T25S-R37W SEC 3: NW
L2066676	MAGNOLIA PETROLEUM COMPANY	STANOLIND OIL AND GAS CO	08/25/1947	16/135	KEARNY	KS	T24S-R37W SEC 34: SE
L2066059	BEYMER C E ET UX	STANOLIND OIL & GAS CO	07/28/1947	15/628	KEARNY	KS	T24S-R37W SEC 34: SE
L2069082	SMITH JOSEPHINE M	STANOLIND OIL AND GAS CO	03/15/1945	12/473	KEARNY	KS	T24S-R37W SEC 35: ALL
L2065661	BEST MARY J	STANOLIND OIL AND GAS CO	07/08/1946	14/201	KEARNY	KS	T24S-R37W SEC 35: ALL
L2064040	HOLL F M ET UX	STANOLIND OIL AND GAS CO	02/20/1947	15/142	KEARNY	KS	T24S-R37W SEC 35: ALL
L2068860	VICKERY W M ET UX	STANOLIND OIL AND GAS CO	02/20/1947	15/143	KEARNY	KS	T24S-R37W SEC 35: ALL
L2064048	STUCKY BERNARD J	STANOLIND OIL AND GAS CO	02/21/1947	15/137	KEARNY	KS	T24S-R37W SEC 35: ALL
L2070594	OLDS FLORES ET VIR	STANOLIND OIL AND GAS CO	07/16/1946	14/202	KEARNY	KS	T24S-R37W SEC 35: ALL
L2064026	WILSON DWIGHT J ET UX	STANOLIND OIL AND GAS CO	02/19/1945	12/563	KEARNY	KS	T24S-R37W SEC 35: ALL
L2064294	FIELDS PERLE E	STANOLIND OIL AND GAS CO	03/15/1945	12/476	KEARNY	KS	T24S-R37W SEC 35: ALL
L2068845	CLINE EVERETT L ET UX	STANOLIND OIL AND GAS CO	02/19/1945	12/475	KEARNY	KS	T24S-R37W SEC 35: ALL

LEASE CODE	LESSOR	LESSEE	LEASE DATE	RECORDING INFO	COUNTY	STATE	LEGAL DESCRIPTION
L2069081	MARTIN GEORGE E ET UX	STANOLIND OIL AND GAS CO	03/15/1945	12/474	KEARNY	KS	T24S-R37W SEC 35: ALL
L2065662	ELLIS GRACE A	STANOLIND OIL AND GAS CO	07/08/1946	14/256	KEARNY	KS	T24S-R37W SEC 35: ALL
L2070237	OIL STATES ROYALTY CO	STANOLIND OIL AND GAS CO	06/20/1946	14/10	KEARNY	KS	T24S-R37W SEC 35: ALL
L2070965	MCBURNEY CHARLES A ET AL	STANOLIND OIL AND GAS CO	08/03/1945	13/154	KEARNY	KS	T24S-R37W SEC 36: ALL
L2069088	HOMER L PEMBERTON ET AL	STANOLIND OIL AND GAS COMPANY	03/16/1945	12/478	KEARNY	KS	T24S-R37W SEC 4: NE
L2050452	HOMER L PEMBERTON ET AL	STANOLIND OIL AND GAS COMPANY	03/16/1945	12/478	KEARNY	KS	T24S-R37W SEC 4: NE
L2074314	HOMER L PEMBERTON ET AL	STANOLIND OIL AND GAS COMPANY	03/16/1945	12/478	KEARNY	KS	T24S-R37W SEC 4: NE, (LOT 1, LOT 2, S2NE)
L2070138	MARY INA GREEN	C E BEYMER	06/07/1945	13/4	KEARNY	KS	T24S-R37W SEC 4: NW
L2050453	MARY INA GREEN	C E BEYMER	06/07/1945	13/33, 13/4, 15/22	KEARNY	KS	T24S-R37W SEC 4: NW
L2074315	MARY INA A WIDOW GREEN	C E BEYMER	06/07/1945	13/4	KEARNY	KS	T24S-R37W SEC 4: NW (LOT 3, LOT 4) S2NW
L2074316	EMIL G BARBEN ET AL	STANOLIND OIL AND GAS COMPANY	02/10/1945	12/318	KEARNY	KS	T24S-R37W SEC 4: SE
L2068706	EMIL G BARBEN ET AL	STANOLIND OIL AND GAS COMPANY	02/10/1945	12/318	KEARNY	KS	T24S-R37W SEC 4: SE
L2050451	EMIL G BARBEN ET AL	STANOLIND OIL AND GAS COMPANY	02/10/1945	12/318, 73/59	KEARNY	KS	T24S-R37W SEC 4: SE
L2074317	I C WIATT ET UX	C E BEYMER	05/12/1945	13/3	KEARNY	KS	T24S-R37W SEC 4: SW
L2074318	ESTATE OF JA L WADDELL	C E BEYMER	05/12/1945	13/65	KEARNY	KS	T24S-R37W SEC 4: SW
L2069810	IMAN C WIATT ET UX	C E BEYMER	05/12/1945	13/3	KEARNY	KS	T24S-R37W SEC 4: SW
L2050450	IMAN C WIATT ET UX	C E BEYMER	05/12/1945	12/288, 13/3	KEARNY	KS	T24S-R37W SEC 4: SW
L2065485	GRABER JACOB B ET UX	C E BEYMER	06/15/1945	13/66	KEARNY	KS	T24S-R37W SEC 5: NE
L2067846	GRABER JACOB B ET UX	C E BEYMER	11/21/1946	14/588	KEARNY	KS	T24S-R37W SEC 5: NW
L2068491	COLLINGWOOD FRED ET UX	ETHEL K MCCORMICK	01/22/1946	13/390	KEARNY	KS	T24S-R37W SEC 5: S2
L2068989	COLLINGWOOD A J ET UX	P S MCCORMICK	03/07/1946	13/493	KEARNY	KS	T24S-R37W SEC 6: E2SW, SE
L2048863	BERTHA F WHITEHORN	C E BEYMER	05/05/1945	13/93, 79/289, 83/341	KEARNY	KS	T24S-R37W SEC 6: LOT 1 (40.53 AC) & 2 (40.37 AC) AND S2 NE (AKA NE), CONTAINING 160.9 ACRES, MORE OR LESS
L2048862	CE BEYMER AND ETHEL M	PAUL WARD	05/05/1945	13/106, 79/289, 83/341	KEARNY	KS	T24S-R37W SEC 6: LOTS 3 (40.23 AC), 4 (37.02 AC) & 5 (37.03 AC) (AKA NW), CONTAINING 154.28 ACRES, MORE OR LESS, AND SENW
L2069717	BERTHA F WHITEHORN	C E BEYMER	05/05/1945	13/93	KEARNY	KS	T24S-R37W SEC 6: NE
L2064989	CE BEYMER AND ETHEL M	PAUL WARD	05/05/1945	13/106	KEARNY	KS	T24S-R37W SEC 6: NW

LEASE CODE	LESSOR	LESSEE	LEASE DATE	RECORDING INFO	COUNTY	STATE	LEGAL DESCRIPTION
L2048864	JOHN A GRABER ET UX	C E BEYMER	05/05/1945	13/108, 13/97, 74/289, 78/65, 79/289, 83/341	KEARNY	KS	T24S-R37W SEC 7: ALL T24S-R37W SEC 18: ALL
L2068331	CHARLES M SMITH ET UX	VERNON G KROPP	01/09/1947	15/248	KEARNY	KS	T24S-R37W SEC 8: NE
L2048886	CHARLES M SMITH ET UX	VERNON G KROPP	01/09/1947	15/248	KEARNY	KS	T24S-R37W SEC 8: NE, AS TO GAS RIGHTS ONLY, LESS AND EXCEPT GAS RIGHTS IN THE COUNCIL GROVE FORMATION AS IDENTIFIED IN THE MASONIC HOME 2-2 WELL LOCATED IN SWSENE OF SEC 6 T26W-35W TO BETWEEN 2,780' AND 2,980' BELOW THE SURFACE
L2072677	VERNON G KROPP	GULF OIL CORPORATION	11/27/1946	15/54	KEARNY	KS	T24S-R37W SEC 8: NW
L2048885	VERNON G KROPP	GULF OIL CORPORATION	11/27/1946	15/54	KEARNY	KS	T24S-R37W SEC 8: NW, AS TO GAS RIGHTS ONLY, LESS AND EXCEPT GAS RIGHTS IN THE COUNCIL GROVE FORMATION AS IDENTIFIED IN THE MASONIC HOME 2-2 WELL LOCATED IN SWSENE OF SEC 6 T26W-35W TO BETWEEN 2,780' AND 2,980' BELOW THE SURFACE
L2067915	VERNON G KROPP	GULF OIL CORPORATION	11/27/1946	15/56	KEARNY	KS	T24S-R37W SEC 8: S2
L2048884	VERNON G KROPP	GULF OIL CORPORATION	11/27/1946	15/56	KEARNY	KS	T24S-R37W SEC 8: S2, AS TO GAS RIGHTS ONLY, LESS AND EXCEPT GAS RIGHTS IN THE COUNCIL GROVE FORMATION AS IDENTIFIED IN THE MASONIC HOME 2-2 WELL LOCATED IN SWSENE OF SEC 6 T26W-35W TO BETWEEN 2,780' AND 2,980' BELOW THE SURFACE
L2069374	ARGO OIL CORPORATION	E S VILLINES	04/08/1952	22/551	KEARNY	KS	T24S-R37W SEC 9: NE
L2069375	ELLIS GRACE ADAMS	VILLINES E S	04/08/1952	22/552	KEARNY	KS	T24S-R37W SEC 9: NE
L2064606	WILLIAMS L E ET UX	E S VILLINES	04/08/1952	22/534	KEARNY	KS	T24S-R37W SEC 9: NE
L2066793	TRICKER CLARENCE J ET AL	AMOCO PRODUCTION CO	09/04/1979	61/89	KEARNY	KS	T24S-R37W SEC 9: NE
L2063687	MCFARLAND H A ET UX	THE ATLANTIC REFINING COMPANY	01/24/1945	12/219	KEARNY	KS	T24S-R37W SEC 9: NE
L2069156	DAFFORN B M ET VIR	STANOLIND OIL AND GAS CO	03/21/1945	12/579	KEARNY	KS	T24S-R37W SEC 9: SE
L2063430	KROPP EDITH L	STANOLIND OIL AND GAS CO	01/02/1946	13/298	KEARNY	KS	T24S-R37W SEC 9: W2
L2068760	MARTIN ANNA L ET AL	P S MCCORMICK	02/12/1946	13/514	KEARNY	KS	T24S-R38W SEC 1: NE
L2063749	MARTIN ANNA L ET AL	P S MCCORMICK	01/30/1946	13/459	KEARNY	KS	T24S-R38W SEC 1: NW
L2074372	CHARLES P VICKERS ET UX	C E BEYMER	11/21/1944	12/215	KEARNY	KS	T24S-R38W SEC 1: S2 T24S-R38W SEC 2: N2
L2074392	I C WIATT ET AL	J R CLYDE BEYMER	07/08/1966	38/333	KEARNY	KS	T24S-R38W SEC 10: ALL & LIMITED TO WELLBORE OF WIATTENSLOW 1
L2069721	PAUL G SCHRAG ET UX	C E BEYMER	05/05/1945	13/99	KEARNY	KS	T24S-R38W SEC 11: N2SE
L2048889	PAUL G SCHRAG ET UX	C E BEYMER	05/05/1945	13/105, 13/99, 21/338, 74/341, 79/289, 83/341	KEARNY	KS	T24S-R38W SEC 11: N2SE, LESS AND EXCEPT GAS RIGHTS IN THE COUNCIL GROVE FORMATION AS IDENTIFIED IN THE MASONIC HOME 2-2 WELL LOCATED IN SWSENE OF SEC 6 T26W-35W TO BETWEEN 2,780' AND 2,980' BELOW THE SURFACE
L2069718	ERWIN C SCHRAG ET UX	C E BEYMER	05/05/1945	13/100	KEARNY	KS	T24S-R38W SEC 11: N2SW
L2048888	ERWIN C SCHRAG ET UX	C E BEYMER	05/05/1945	13/100, 13/110, 21/338, 74/341, 79/289, 83/341	KEARNY	KS	T24S-R38W SEC 11: N2SW, LESS AND EXCEPT GAS RIGHTS IN THE COUNCIL GROVE FORMATION AS IDENTIFIED IN THE MASONIC HOME 2-2 WELL LOCATED IN SWSENE OF SEC 6 T26W-35W TO BETWEEN 2,780' AND 2,980' BELOW THE SURFACE
L2066979	O W LONGWOOD ET UX	KANSAS NEBRASKA NATURAL GAS CO	09/25/1951	21/320	KEARNY	KS	T24S-R38W SEC 11: NE
L2048890	O W LONGWOOD ET UX	KANSAS NEBRASKA NATURAL GAS CO	09/25/1951	21/320	KEARNY	KS	T24S-R38W SEC 11: NE, LESS AND EXCEPT GAS RIGHTS IN THE COUNCIL GROVE FORMATION AS IDENTIFIED IN THE MASONIC HOME 2-2 WELL LOCATED IN SWSENE OF SEC 6 T26W-35W TO BETWEEN 2,780' AND 2,980' BELOW THE SURFACE
L2064994	O W LONGWOOD ET UX	C E BEYMER	05/05/1945	13/103	KEARNY	KS	T24S-R38W SEC 11: NW

LEASE CODE	LESSOR	LESSEE	LEASE DATE	RECORDING INFO	COUNTY	STATE	LEGAL DESCRIPTION
L2048882	O W LONGWOOD ET UX	C E BEYMER	05/05/1945	13/103	KEARNY	KS	T24S-R38W SEC 11: NW, LESS AND EXCEPT GAS RIGHTS IN THE COUNCIL GROVE FORMATION AS IDENTIFIED IN THE MASONIC HOME 2-2 WELL LOCATED IN SWSENE OF SEC 6 T26W-35W TO BETWEEN 2,780' AND 2,980' BELOW THE SURFACE
L2064990	ELIZABETH SCHRAG	C E BEYMER	05/05/1945	13/98	KEARNY	KS	T24S-R38W SEC 11: S2S2
L2048883	ELIZABETH SCHRAG	C E BEYMER	05/05/1945	13/98	KEARNY	KS	T24S-R38W SEC 11: S2S2, LESS AND EXCEPT GAS RIGHTS IN THE COUNCIL GROVE FORMATION AS IDENTIFIED IN THE MASONIC HOME 2-2 WELL LOCATED IN SWSENE OF SEC 6 T26W-35W TO BETWEEN 2,780' AND 2,980' BELOW THE SURFACE
L2074376	HOWARD H JOHNSON ET UX	L H HARRELL	11/22/1944	12/216	KEARNY	KS	T24S-R38W SEC 12: NE
L2064991	HELEN H HOOVER ET AL	C E BEYMER	05/05/1945	13/102	KEARNY	KS	T24S-R38W SEC 12: NW
L2048891	HELEN H HOOVER ET AL	C E BEYMER	05/05/1945	13/102	KEARNY	KS	T24S-R38W SEC 12: NW, LESS AND EXCEPT GAS RIGHTS TO THE COUNCIL GROVE FORMATION, IDENTIFIED IN THE MASONIC HOME 2-2 WELL, LOCATED IN SWSENE OF SEC 6 T26S-R35W, TO BE BETWEEN 2,780' AND 2,980' BELOW THE SURFACE.
L2074375	FRED COLLINGWOOD ET UX	C E BEYMER	11/18/1944	12/165	KEARNY	KS	T24S-R38W SEC 12: SE
L2065052	COSA MAE LUTHER ET VIR	C E BEYMER	05/10/1945	13/94	KEARNY	KS	T24S-R38W SEC 12: SW
L2048892	COSA MAE LUTHER ET VIR	C E BEYMER	05/10/1945	13/94, 15/10,44	KEARNY	KS	T24S-R38W SEC 12: SW, LESS AND EXCEPT GAS RIGHTS TO THE COUNCIL GROVE FORMATION, IDENTIFIED IN THE MASONIC HOME 2-2 WELL, LOCATED IN SWSENE OF SEC 6 T26S-R35W, TO BE BETWEEN 2,780' AND 2,980' BELOW THE SURFACE.
L2072564	ALFRED J COLLINGWOOD ET UX	C E BEYMER	11/18/1944	12/166	KEARNY	KS	T24S-R38W SEC 13: ALL
L2074236	ALFRED COLLINGWOOD	C E BEYMER	11/18/1944	12/166	KEARNY	KS	T24S-R38W SEC 13: ALL
L2050429	ALFRED J COLLINGWOOD ET UX	C E BEYMER	11/18/1944	12/166, 12/99, 20/565, 21/310, 24/9, 54/9, 55/186	KEARNY	KS	T24S-R38W SEC 13: ALL
L2048893	THOMAS DODGE ET UX	LANDOWNERS OIL ASSOCIATION	05/11/1931	3/333	KEARNY	KS	T24S-R38W SEC 14: ALL T24S-R38W SEC 24: ALL
L2048896	EDGAR DODGE ET UX	L T BUCK	06/22/1950	20/73	KEARNY	KS	T24S-R38W SEC 14: INSOFAR AS LEASE COVERS SW, LESS AND EXCEPT GAS RIGHTS TO THE COUNCIL GROVE FORMATION, IDENTIFIED IN THE MASONIC HOME 2-2 WELL, LOCATED IN SWSENE OF SEC 6 T26S-R35W, TO BE BETWEEN 2,780' AND 2,980' BELOW THE SURFACE.
L2064993	IMAN C WIATT ET UX	C E BEYMER	05/05/1945	13/95	KEARNY	KS	T24S-R38W SEC 14: NE
L2048895	IMAN C WIATT ET UX	C E BEYMER	05/05/1945	13/95	KEARNY	KS	T24S-R38W SEC 14: NE, LESS AND EXCEPT GAS RIGHTS TO THE COUNCIL GROVE FORMATION, IDENTIFIED IN THE MASONIC HOME 2-2 WELL, LOCATED IN SWSENE OF SEC 6 T26S-R35W, TO BE BETWEEN 2,780' AND 2,980' BELOW THE SURFACE.
L2064995	S A TATE	C E BEYMER	05/05/1945	13/104	KEARNY	KS	T24S-R38W SEC 14: NW
L2048894	S A TATE	C E BEYMER	05/05/1945	13/104	KEARNY	KS	T24S-R38W SEC 14: NW, LESS AND EXCEPT GAS RIGHTS TO THE COUNCIL GROVE FORMATION, IDENTIFIED IN THE MASONIC HOME 2-2 WELL, LOCATED IN SWSENE OF SEC 6 T26S-R35W, TO BE BETWEEN 2,780' AND 2,980' BELOW THE SURFACE.
L2070248	EDGAR DODGE ET UX	L T BUCK	06/22/1950	20/73	KEARNY	KS	T24S-R38W SEC 14: SW
L2067801	IMAN WIATT ET UX	C E BEYMER	11/18/1944	12/149	KEARNY	KS	T24S-R38W SEC 15: ALL
L2074385	IMAN WIATT ET UX	C E BEYMER	11/18/1944	12/149	KEARNY	KS	T24S-R38W SEC 15: ALL
L2050460	IMAN WIATT ET UX	C E BEYMER	11/18/1944	12/149	KEARNY	KS	T24S-R38W SEC 15: ALL
L2048900	JOHN TURNER	LANDOWNERS OIL ASSOCIATION	05/11/1931	3/325	KEARNY	KS	T24S-R38W SEC 16: ALL T24S-R38W SEC 28: ALL
L2071842	PHILIP GROSSARDT ET UX	THE CORALENA OIL COMPANY	10/05/1945	13/165	KEARNY	KS	T24S-R38W SEC 16: E2NW T24S-R38W SEC 16: NE
L2048897	PHILIP GROSSARDT ET UX	THE CORALENA OIL COMPANY	10/05/1945	13/165	KEARNY	KS	T24S-R38W SEC 16: E2NWNE

LEASE CODE	LESSOR	LESSEE	LEASE DATE	RECORDING INFO	COUNTY	STATE	LEGAL DESCRIPTION
L2072242	J A JACKSON	CHAMPLIN REFINING COMPANY	10/30/1948	18/82	KEARNY	KS	T24S-R38W SEC 16: SW
L2048901	J A JACKSON	CHAMPLIN REFINING COMPANY	10/30/1948	18/82	KEARNY	KS	T24S-R38W SEC 16: SW, AS TO GAS RIGHTS ONLY
L2065128	PETER H VOTH ET UX	CHAMPLIN REFINING COMPANY	05/15/1950	20/71	KEARNY	KS	T24S-R38W SEC 16: W2NW
L2065126	J A JACKSON	CHAMPLIN REFINING COMPANY	05/15/1950	20/39	KEARNY	KS	T24S-R38W SEC 16: W2NW
L2048898	PETER H VOTH ET UX	CHAMPLIN REFINING COMPANY	05/15/1950	20/71	KEARNY	KS	T24S-R38W SEC 16: W2NW, AS TO GAS RIGHTS ONLY
L2048899	J A JACKSON	CHAMPLIN REFINING COMPANY	05/15/1950	20/39	KEARNY	KS	T24S-R38W SEC 16: W2NW, AS TO GAS RIGHTS ONLY
L2074242	W B OSBORN ET UX-6309	WL JONES	03/01/1947	16/471	KEARNY	KS	T24S-R38W SEC 17: ALL
L2074241	JOHN J FLEET ET UX ET AL	W B OSBORN	12/14/1944	12/376	KEARNY	KS	T24S-R38W SEC 17: ALL T24S-R38W SEC 20: NE
L2074243	EUROMEX OIL COMPANY INC	W E BAKKE	02/26/1954	25/203	KEARNY	KS	T24S-R38W SEC 17: ALL, SURFACE DOWN TO THE BASE OF THE HUGOTON OR 2,850', NATURAL GAS ONLY.
L2074273	MARGARET H MURRAY ET VIR	ROBT H SEARCY	10/15/1945	13/185	KEARNY	KS	T24S-R38W SEC 19: LOT 1, LOT 2, E2NW
L2074274	THE PEOPLES STATE BANK	MID-CONTINENT PETROLEUM CORP	05/31/1949	18/554	KEARNY	KS	T24S-R38W SEC 19: NE
L2074272	GEORGE E GANO	ROBT H SEARCY	10/15/1945	13/173	KEARNY	KS	T24S-R38W SEC 19: S2
L2069722	SIGMUND SIEBERT ET UX	C E BEYMER	05/05/1945	13/105	KEARNY	KS	T24S-R38W SEC 2: SE
L2074373	SIGMUND M SEIBERT ET UX	C E BEYMER	05/05/1945	13/105	KEARNY	KS	T24S-R38W SEC 2: SE, FROM THE SURFACE DOWN TO AND INCLUDING THE BASE OF THE HUGOTON PAY ZONE, OR 2,850' FOR GAS ONLY.
L2048878	SIGMUND SIEBERT ET UX	C E BEYMER	05/05/1945	13/105	KEARNY	KS	T24S-R38W SEC 2: SE, LESS AND EXCEPT GAS RIGHTS FROM THE SURFACE TO THE BASE OF THE HUGOTON PAY OR A DEPTH OF 2,850', WHICHEVER IS THE LESSER.
L2074374	G W SHELL ET UX	L H HARRELL	11/21/1944	12/167	KEARNY	KS	T24S-R38W SEC 2: SW
L2074251	DONALD JAQUES ET UX	P S MCCORMICK	04/13/1946	14/62	KEARNY	KS	T24S-R38W SEC 20: E2NW, GAS DOWN , OIL ONLY BELOW BASE OF FT RILEY (2650')
L2074245	W B OSBORN ET UX-6309	WL JONES	03/01/1947	16/56	KEARNY	KS	T24S-R38W SEC 20: NE
L2071062	RICHARD C LOWMAN ET UX	H H MEDLEN	08/07/1945	13/163	KEARNY	KS	T24S-R38W SEC 20: SE
L2048902	RICHARD C LOWMAN ET UX	H H MEDLEN	08/07/1945	13/163	KEARNY	KS	T24S-R38W SEC 20: SE, AS TO GAS RIGHTS ONLY, FROM THE SURFACE OF THE EARTH DOWN TO AND INCLUDING THE BASE OF THE CHASE GROUP
L2074250	EDNA B BROWNE ET VIR	CORALENA OIL CO THE	10/02/1945	13/157	KEARNY	KS	T24S-R38W SEC 20: W2NW
L2074249	E M OWEN ET UX	P S MCCORMICK	04/15/1946	14/63	KEARNY	KS	T24S-R38W SEC 21: N2NE, GAS DOWN TO COUNCIL GROVE, OIL TO BASE OF FT RILEY OR 2650'
L2074247	JOHN W BAUGHMAN ET UX	WL JONES	11/05/1945	13/202	KEARNY	KS	T24S-R38W SEC 21: NENW
L2074246	ESTELLE M YOUNGBERG ET AL	WL JONES	11/05/1945	13/209	KEARNY	KS	T24S-R38W SEC 21: NW
L2074248	L E HEATH ET UX	ROBT H SEARCY	10/13/1945	13/235	KEARNY	KS	T24S-R38W SEC 21: S2NE

LEASE CODE	LESSOR	LESSEE	LEASE DATE	RECORDING INFO	COUNTY	STATE	LEGAL DESCRIPTION
L2064042	MARVIN SWANK ET UX	CHAMPLIN REFINING COMPANY	02/20/1951	20/441	KEARNY	KS	T24S-R38W SEC 21: SE
L2068861	EMMETT D HOLLAND ET UX	CHAMPLIN REFINING COMPANY	02/20/1951	20/442	KEARNY	KS	T24S-R38W SEC 21: SE
L2048904	EMMETT D HOLLAND ET UX	CHAMPLIN REFINING COMPANY	02/20/1951	20/442	KEARNY	KS	T24S-R38W SEC 21: SE, AS TO GAS RIGHTS ONLY, LESS AND EXCEPT GAS RIGHTS IN THE COUNCIL GROVE FORMATION, IDENTIFIED IN THE MASONIC HOME 2-2 WELL, LOCATED IN SWSENE OF SEC 6 T26S-R35W, TO BE BETWEEN 2,780' AND 2,980' BELOW THE SURFACE.
L2048903	MARVIN SWANK ET UX	CHAMPLIN REFINING COMPANY	02/20/1951	20/441	KEARNY	KS	T24S-R38W SEC 21: SE, AS TO GAS RIGHTS ONLY, LESS AND EXCEPT GAS RIGHTS TO THE COUNCIL GROVE FORMATION, IDENTIFIED IN THE MASONIC HOME 2-2 WELL, LOCATED IN SWSENE OF SEC 6 T26S-R35W, TO BE BETWEEN 2,780' AND 2,980' BELOW THE SURFACE.
L2064761	LILLIE BELLE WITHERS ET AL	L T BUCK	04/17/1950	19/595	KEARNY	KS	T24S-R38W SEC 21: SW
L2064762	LILLIE BELLE WITHERS ET AL	L T BUCK	04/17/1950	19/595	KEARNY	KS	T24S-R38W SEC 21: SW
L2069440	JOHN TURNER	L T BUCK	04/12/1950	19/624	KEARNY	KS	T24S-R38W SEC 21: SW
L2064759	JAMES N TURNER ET UX	L T BUCK	04/17/1950	19/625	KEARNY	KS	T24S-R38W SEC 21: SW
L2064760	LILLIE BELLE WITHERS ET AL	L T BUCK	04/17/1950	19/595	KEARNY	KS	T24S-R38W SEC 21: SW
L2051980	LILLIE BELLE WITHERS ET AL	L T BUCK	04/17/1950	19/595	KEARNY	KS	T24S-R38W SEC 21: SW
L2051981	LILLIE BELLE WITHERS ET AL	PLAINS PETROLEUM OPERATING CO	04/17/1950	19/595	KEARNY	KS	T24S-R38W SEC 21: SW
L2048905	JOHN TURNER	L T BUCK	04/12/1950	135/413, 19/624, 21/368,369, 45/557, 74/341, 79/289, 83/341	KEARNY	KS	T24S-R38W SEC 21: SW, LESS AND EXCEPT GAS RIGHTS IN THE COUNCIL GROVE FORMATION, IDENTIFIED IN THE MASONIC HOME 2-2 WELL, LOCATED IN SWSENE OF SEC 6 T26S-R35W, TO BE BETWEEN 2,780' AND 2,980' BELOW THE SURFACE.
L2048906	JAMES N TURNER ET UX	L T BUCK	04/17/1950	135/413, 15/42, 19/625, 21/368,369, 45/557, 74/341, 79/289, 83/341	KEARNY	KS	T24S-R38W SEC 21: SW, LESS AND EXCEPT GAS RIGHTS IN THE COUNCIL GROVE FORMATION, IDENTIFIED IN THE MASONIC HOME 2-2 WELL, LOCATED IN SWSENE OF SEC 6 T26S-R35W, TO BE BETWEEN 2,780' AND 2,980' BELOW THE SURFACE.
L2048907	LILLIE BELLE WITHERS ET AL	L T BUCK	04/17/1950	135/413, 19/595, 21/368,369, 45/557, 74/341, 79/289, 83/341	KEARNY	KS	T24S-R38W SEC 21: SW, LESS AND EXCEPT GAS RIGHTS IN THE COUNCIL GROVE FORMATION, IDENTIFIED IN THE MASONIC HOME 2-2 WELL, LOCATED IN SWSENE OF SEC 6 T26S-R35W, TO BE BETWEEN 2,780' AND 2,980' BELOW THE SURFACE.
L2072565	HELEN HILLYARD HOOVER ET AL	C E BEYMER	11/18/1944	12/180	KEARNY	KS	T24S-R38W SEC 23: ALL
L2074284	HELEN HILLYARD HOOVER ET AL	C E BEYMER	11/18/1944	12/180	KEARNY	KS	T24S-R38W SEC 23: ALL
L2050432	HELEN HILLYARD HOOVER ET AL	C E BEYMER	11/18/1944	12/180, 12/96, 21/14, 21/309, 34/1	KEARNY	KS	T24S-R38W SEC 23: ALL
L2069535	J E LINTON	ROBERT H SEARCY	04/19/1945	12/580	KEARNY	KS	T24S-R38W SEC 24: ALL
L2048910	T P EAKES ET UX	C E BEYMER	08/17/1946	14/259, 14/259, 14/453,454, 24/384, 25/13, 79/289, 83/341	KEARNY	KS	T24S-R38W SEC 24: ALL FROM 0 TO 2,850 FEET
L2071277	A ISAACSON ET UX	C E BEYMER	08/17/1946	14/304	KEARNY	KS	T24S-R38W SEC 24: NE
L2048912	A ISAACSON ET UX	C E BEYMER	08/17/1946	14/304, 14/453,454, 24/384, 25/13, 79/289, 83/341	KEARNY	KS	T24S-R38W SEC 24: NE AS TO GAS RIGHTS ONLY FROM THE SURFACE DOWN TO THE BASE OF THE HUGOTON PAY ZONE OR 2,850' WHICHEVER IS THE LESSER DEPTH
L2074381	T P EAKES ET UX	C E BEYMER	08/17/1946	14/259	KEARNY	KS	T24S-R38W SEC 24: NE, OIL & GAS TO OR 2850'
L2074382	A ISAACSON ET UX	C E BEYMER	08/17/1946	14/304	KEARNY	KS	T24S-R38W SEC 24: NE, OIL & GAS TO OR 2850'
L2074383	DOROTHY G AKIN ET VIR	C E BEYMER	08/17/1946	14/281	KEARNY	KS	T24S-R38W SEC 24: NE, OIL & GAS TO OR 2850'
L2071278	RUBEN E ANDERSON ET UX	C E BEYMER	08/17/1946	14/282	KEARNY	KS	T24S-R38W SEC 24: NENE

LEASE CODE	LESSOR	LESSEE	LEASE DATE	RECORDING INFO	COUNTY	STATE	LEGAL DESCRIPTION
L2048911	RUBEN E ANDERSON ET UX	C E BEYMER	08/17/1946	14/282, 14/453,454, 24/384, 25/13, 79/289, 83/341	KEARNY	KS	T24S-R38W SEC 24: NENE, AS TO GAS RIGHTS ONLY FROM THE SURFACE DOWN TO THE BASE OF THE HUGOTON PAY ZONE OR 2,850' WHICHEVER IS THE LESSER DEPTH
L2074384	REUBEN E ANDERSON ET UX	C E BEYMER	08/17/1946	14/282	KEARNY	KS	T24S-R38W SEC 24: NENE, OIL & GAS TO OR 2850'
L2048909	DOROTHY G AKIN ET VIR	C E BEYMER	08/17/1946	14/281, 14/453,453,454,454, 24/384,384, 25/13,13,	KEARNY	KS	T24S-R38W SEC 24: ONLY AS TO THE SENE, LIMITED TO GAS RIGHTS ONLY, FROM THE SURFACE DOWN TO THE BASE OF THE HUGOTON PAY ZONE OR 2,850', WHICHEVER IS THE LESSER DEPTH
L2048908	J E LINTON	ROBERT H SEARCY	04/19/1945	12/580, 3/113, 41, 49/293, 74/277, 74/289-304, 79/289, 83/341	KEARNY	KS	T24S-R38W SEC 24: SE, LESS AND EXCEPT GAS RIGHTS IN THE COUNCIL GROVE FORMATION, IDENTIFIED IN THE MASONIC HOME 2-2 WELL, LOCATED IN SWSENE OF SEC 6 T26S-R35W, TO BE BETWEEN 2,780' AND 2,980' BELOW THE SURFACE
L2066546	DOROTHY G AKIN ET VIR	C E BEYMER	08/17/1946	14/281	KEARNY	KS	T24S-R38W SEC 24: SENE
L2065069	DODGE THOMAS ET UX	LANDOWNERS OIL ASSOCIATION	05/11/1931	3/333	KEARNY	KS	T24S-R38W SEC 24: W2
L2069791	THOMAS DODGE ET UX	LANDOWNERS OIL ASSOCIATION	05/11/1931	3/333	KEARNY	KS	T24S-R38W SEC 24: W2
L2066548	T P EAKES ET UX	C E BEYMER	08/17/1946	14/259	KEARNY	KS	T24S-R38W SEC 24: W2NE
L2071279	T P EAKES ET UX	C E BEYMER	08/17/1946	14/259	KEARNY	KS	T24S-R38W SEC 24: W2NE
L2051971	T P EAKES ET UX	C E BEYMER	08/17/1946	14/259	KEARNY	KS	T24S-R38W SEC 24: W2NE FROM 0 TO 2,850 FEET
L2074252	W H BOTTS ET UX	ROBT H SEARCY	11/01/1944	12/530	KEARNY	KS	T24S-R38W SEC 25: NE
L2074253	W H BOTTS ET UX	ROBT H SEARCY	11/01/1944	12/531	KEARNY	KS	T24S-R38W SEC 25: NW
L2074254	W H BOTTS ET UX	ROBT H SEARCY	11/01/1944	12/594	KEARNY	KS	T24S-R38W SEC 25: SE
L2074255	W H BOTTS ET UX	ROBT H SEARCY	11/01/1944	12/581	KEARNY	KS	T24S-R38W SEC 25: SW
L2074360	W HENRY HAYS ET UX	ROBT H SEARCY	11/22/1944	12/534	KEARNY	KS	T24S-R38W SEC 26: N2NWSE, NESE
L2074356	EVA MARIE SHAFFER ET AL	ROBT H SEARCY	11/01/1944	12/517	KEARNY	KS	T24S-R38W SEC 26: NE, LIMITED
L2074357	EVA MARIE SHAFFER ET AL	ROBT H SEARCY	11/01/1944	12/516	KEARNY	KS	T24S-R38W SEC 26: NW
L2074362	ANTHONY F UNREIN	ROBT H SEARCY	11/29/1944	12/535	KEARNY	KS	T24S-R38W SEC 26: S2NWSE, SESE, E2SWSE
L2074359	A ISAACSON ET UX	ROBT H SEARCY	11/22/1944	12/532	KEARNY	KS	T24S-R38W SEC 26: SE KEARNY COUNTY, KANSAS
L2074358	EVA MARIE SHAFFER ET AL	ROBT H SEARCY	11/01/1944	12/518	KEARNY	KS	T24S-R38W SEC 26: SW
L2074361	KITTIE R A WIDOW LOWRY	ROBT H SEARCY	11/22/1944	12/533	KEARNY	KS	T24S-R38W SEC 26: W2SWSE
L2048913	FLOYD E PFIESTER ET UX	ROBT H SEARCY	10/30/1944	12/556, 232/187	KEARNY	KS	T24S-R38W SEC 28: ALL T24S-R38W SEC 33: ALL
L2065070	JOHN TURNER	LANDOWNERS OIL ASSOCIATION	05/11/1931	3/325	KEARNY	KS	T24S-R38W SEC 28: N2NW T24S-R38W SEC 28: SE T24S-R38W SEC 28: SW
L2048916	EDDIE WIATT ET UX	ROBT H SEARCY	10/31/1944	105/7, 12/511, 13/266, 31/164, 45/439	KEARNY	KS	T24S-R38W SEC 28: NE
L2072252	EDDIE WIATT ET UX	ROBT H SEARCY	10/31/1944	12/511	KEARNY	KS	T24S-R38W SEC 28: NE

LEASE CODE	LESSOR	LESSEE	LEASE DATE	RECORDING INFO	COUNTY	STATE	LEGAL DESCRIPTION
L2067444	FLOYD E PFIESTER ET UX	ROBT H SEARCY	10/30/1944	12/556	KEARNY	KS	T24S-R38W SEC 28: SE
L2048917	USA BLM 026895	A W ADKISSON	10/01/1952	79/289, 83/341	KEARNY	KS	T24S-R38W SEC 28: SE NW
L2071788	USA KSBLM 026895	A W ADKISSON	10/01/1952	UNRECORDED	KEARNY	KS	T24S-R38W SEC 28: SENW
L2074346	CLARE A ETUX STEWART	ROBT H SEARCY	04/19/1945	12/569	KEARNY	KS	T24S-R38W SEC 29: ALL, TO BASE OF COUNCIL GROVE
L2074347	J W SKELLY ET UX	ROBT H SEARCY	11/28/1944	12/524	KEARNY	KS	T24S-R38W SEC 29: E2
L2074348	S GRANT JONES ET UX	ROBT H SEARCY	11/28/1944	12/525	KEARNY	KS	T24S-R38W SEC 29: W2
L2063724	ROHLMAN BEN	ETHEL MCCORMICK	01/29/1946	13/500	KEARNY	KS	T24S-R38W SEC 3: NE
L2070994	ROHLMAN FREDERICK J ET UX	L T BUCK	08/04/1950	20/134	KEARNY	KS	T24S-R38W SEC 3: NW
L2063755	WINTER CHARLES ET UX	P S MCCORMICK	01/30/1946	13/486	KEARNY	KS	T24S-R38W SEC 3: S2
L2074229	JOHN TURNER	ROBT H SEARCY	10/15/1945	13/181	KEARNY	KS	T24S-R38W SEC 30: ALL OF THAT PORTION OF THE SW LYING SOUTH OF THE RIGHT OF WAY OF ATCHISON, TOPEKA & SANTA FE RAILROAD
L2074225	GERTRUDE M TRUSTEE COOK	ROBT H SEARCY	10/30/1945	13/301	KEARNY	KS	T24S-R38W SEC 30: E2NE
L2074230	W W WELLS ET UX	ROBT H SEARCY	10/25/1945	13/183	KEARNY	KS	T24S-R38W SEC 30: N2NW
L2074231	EFFIE R YINGLING ET VIR	ROBT H SEARCY	10/23/1945	13/182	KEARNY	KS	T24S-R38W SEC 30: N2NW
L2074232	EFFIE R YINGLING ET VIR	FRED C KOCH	05/18/1945	13/21	KEARNY	KS	T24S-R38W SEC 30: S NW, N2SW EXCEPT 225 FEET, ML, IN WIDTH, ALONG THE SOUTH SIDE THEREOF, AND A CERTAIN TRACT IN THE SW DESCRIBED BY METES & BOUNDS
L2074226	HARRY DUVALL ET UX	ROBT H SEARCY	04/16/1945	12/578	KEARNY	KS	T24S-R38W SEC 30: SE
L2074228	WILLIAM P ROTH ET UX	MID-CONTINENT PETROLEUM CORP	05/25/1949	18/431	KEARNY	KS	T24S-R38W SEC 30: THAT PART OF SW DESCRIBED BY METES AND BOUNDS IN LEASE
L2074227	ETHEL K MCCORMICK ET VIR	FRED C KOCH	05/18/1945	13/19	KEARNY	KS	T24S-R38W SEC 30: W2NE
L2074343	HENRY HEISINGER ET UX	EDWIN G BRADLEY & GEO R SHAW	05/12/1966	38/401	KEARNY	KS	T24S-R38W SEC 31: CONTAINING 40 ACRES MORE OR LESS (SEE LEASE FOR METES & BOUNDS DESCR.), TO 3000'
L2074344	GENERAL AMERICAN LIFE INS CO	ROBT H SEARCY	11/21/1945	13/207	KEARNY	KS	T24S-R38W SEC 31: CONTAINING 40 ACRES MORE OR LESS (SEE LEASE FOR METES & BOUNDS DESCR.), TO 3000'
L2074345	HENRY HEISINGER ET UX	EDWIN G BRADLEY & GEO R SHAW	05/12/1966	38/405	KEARNY	KS	T24S-R38W SEC 31: EAST 40 ACRES OF LOT 1, LOT 2, TO 3000'
L2074342	R T BEATY ET UX-6293	C E BEYMER	08/16/1966	38/473	KEARNY	KS	T24S-R38W SEC 31: LOT 6, LOT 7, LOT 8 AND ACCRETIONS THERETO
L2074341	HENRY A SMALLEY ET AL	M EUGENE TORLINE	04/02/1966	38/397	KEARNY	KS	T24S-R38W SEC 31: NE, LOT 1, LOT 2, LOT 3 AND E2NW EXCEPT THE WEST 80 ACRES THEREOF, LOT 4, LOT 5 IN THE SE, TOGETHER WITH 39 ACRES OF ACCRETIONS
L2074319	FLOYD E PFIESTER ET UX	ROBT H SEARCY	10/30/1944	12/556	KEARNY	KS	T24S-R38W SEC 33: ALL LYING NORTH OF A T & S F RY RIGHT OF WAY
L2074320	W C BAILEY	ROBT H SEARCY	11/01/1944	12/523	KEARNY	KS	T24S-R38W SEC 33: THAT PART OF SW SOUTH OF THE RAILROAD AND NORTH OF THE RIVER, LESS 30 FEET ON THE WEST SIDE
L2074265	HERBERT U KURZ ET UX	ROBT H SEARCY	11/01/1944	12/520	KEARNY	KS	T24S-R38W SEC 36: NE

LEASE CODE	LESSOR	LESSEE	LEASE DATE	RECORDING INFO	COUNTY	STATE	LEGAL DESCRIPTION
L2074266	C A LOUCKS ET UX ET AL	ROBT H SEARCY	11/01/1944	12/522	KEARNY	KS	T24S-R38W SEC 36: NE
L2074263	PAUL BUMGARDNER ET UX	ROBT H SEARCY	11/01/1944	12/529	KEARNY	KS	T24S-R38W SEC 36: NW
L2074267	HERBERT U KURZ ET UX	ROBT H SEARCY	11/01/1944	12/519	KEARNY	KS	T24S-R38W SEC 36: SE
L2074268	C A LOUCKS ET UX ET AL	ROBT H SEARCY	11/01/1944	12/521	KEARNY	KS	T24S-R38W SEC 36: SE
L2074264	PAUL BUMGARDNER ET UX	ROBT H SEARCY	11/01/1944	12/528	KEARNY	KS	T24S-R38W SEC 36: SW
L2048879	VIRGIL H WELLS TRUST	PAUL WARD	12/28/1946	15/32	KEARNY	KS	T24S-R38W SEC 4, SEC 6: ALL
L2068190	VIRGIL H WELLS TRUST	PAUL WARD	12/28/1946	15/32	KEARNY	KS	T24S-R38W SEC 4: NE T24S-R38W SEC 6: E2
L2063805	GROSCUP EDNA L ET AL	P S MCCORMICK	02/04/1946	13/468	KEARNY	KS	T24S-R38W SEC 4: SE
L2063770	LANDER BESS H ET VIR	P S MCCORMICK	02/01/1946	13/455	KEARNY	KS	T24S-R38W SEC 4: SW
L2051978	N C FANKHOUSER ET AL	CHAMPLIN REFINING COMPANY	07/05/1950	20/122	KEARNY	KS	T24S-R38W SEC 7: METES & BOUND LOTS 1, 2, 3 & 4, E2NW, E2SW
L2070378	N C FANKHOUSER ET AL	CHAMPLIN REFINING COMPANY	07/05/1950	20/122	KEARNY	KS	T24S-R38W SEC 7: E2NW, E2SW
L2051977	N C FANKHOUSER ET AL	CHAMPLIN REFINING COMPANY	07/05/1950	20/122	KEARNY	KS	T24S-R38W SEC 7: E2NW, E2SW
L2065634	N C FANKHOUSER ET AL	CHAMPLIN REFINING COMPANY	07/05/1950	20/122	KEARNY	KS	T24S-R38W SEC 7: E2NW, LOT 1, LOT 2, LOT 3, LOT 4
L2048881	N C FANKHOUSER ET AL	CHAMPLIN REFINING COMPANY	07/05/1950	15/47, 20/122, 252/148, 57/31,33	KEARNY	KS	T24S-R38W SEC 7: LOT 1, LOT 2, LOT 3, LOT 4, E2NW, E2SW, AS TO GAS RIGHTS ONLY, LESS AND EXCEPT GAS RIGHTS IN THE COUNCIL GROVE FORMATION AS IDENTIFIED IN THE MASONIC HOME 2-2 WELL LOCATED IN SWSENE OF SEC 6 T26W-35W TO BETWEEN 2,780' AND 2,980' BELOW THE SURFACE
L2063961	WILL P ROTH ET UX	JOE E DENHAM	02/14/1949	19/165	KEARNY	KS	T24S-R38W SEC 7: SE
L2048880	WILL P ROTH ET UX	JOE E DENHAM	02/14/1949	19/165	KEARNY	KS	T24S-R38W SEC 7: SE, LESS AND EXCEPT GAS RIGHTS IN THE COUNCIL GROVE FORMATION AS IDENTIFIED IN THE MASONIC HOME 2-2 WELL LOCATED IN SWSENE OF SEC 6 T26W-35W TO BETWEEN 2,780' AND 2,980' BELOW THE SURFACE
L2065635	N C FANKHOUSER ET AL	CHAMPLIN REFINING COMPANY	07/05/1950	20/122	KEARNY	KS	T24S-R38W SEC 7: W2
L2068580	BROWN C Y ET AL	P S MCCORMICK	01/30/1946	13/460	KEARNY	KS	T24S-R38W SEC 8: NE
L2065163	ALLEN HENRY R ET UX	FRED C KOCH	05/18/1945	13/22	KEARNY	KS	T24S-R38W SEC 8: SE, W2
L2074391	CLIFFORD LINDNER ET AL	PS MCCORMICK	01/30/1946	13/467	KEARNY	KS	T24S-R38W SEC 9: NE, GAS OR 2850' (LESSER OR) KEARNY COUNTY, KANSAS
L2074386	W B OSBORN ET UX-6309	LOU JONES WINNIE	01/01/1947	15/467	KEARNY	KS	T24S-R38W SEC 9: NW
L2074388	JOHN J FLEET ET UX ET AL	W B OSBORN	12/14/1944	12/388	KEARNY	KS	T24S-R38W SEC 9: NW
L2074390	EUROMEX OIL COMPANY INC	W E BAKKE	03/19/1954	25/267	KEARNY	KS	T24S-R38W SEC 9: NW, S2, GAS ONLY, FROM THE SURFACE DOWN TO THE BASE OF THE HUGOTON PAY ZONE, OR 2,850'
L2074387	W B OSBORN ET UX-6309	LOU JONES WINNIE	01/01/1947	15/468	KEARNY	KS	T24S-R38W SEC 9: S2
L2074389	JOHN J FLEET ET UX ET AL	W B OSBORN	12/14/1944	12/387	KEARNY	KS	T24S-R38W SEC 9: S2

LEASE CODE	LESSOR	LESSEE	LEASE DATE	RECORDING INFO	COUNTY	STATE	LEGAL DESCRIPTION
L2066640	FRED E DEAN	NORTHERN NATURAL GAS COMPANY	08/24/1940	8/13	KEARNY	KS	T25S-R35W SEC 13: NE
L2049725	FRED E DEAN	NORTHERN NATURAL GAS COMPANY	08/24/1940	106/671, 14/228, 16/25-36, 40/699, 7/425, 8/13, MISC011/509	KEARNY	KS	T25S-R35W SEC 13: NE
L2066641	FRED E DEAN	NORTHERN NATURAL GAS COMPANY	08/24/1940	8/15	KEARNY	KS	T25S-R35W SEC 13: NW
L2066639	EDGAR ROBERT THORPE	NORTHERN NATURAL GAS COMPANY	08/24/1940	8/16	KEARNY	KS	T25S-R35W SEC 13: NW
L2049726	FRED E DEAN	NORTHERN NATURAL GAS COMPANY	08/24/1940	106/671, 14/228,247, 14/228,247, 16/160, 16/160, 8/15	KEARNY	KS	T25S-R35W SEC 13: NW
L2049727	EDGAR ROBERT THORPE	NORTHERN NATURAL GAS COMPANY	08/24/1940	14/228,228,247, 16/160, 8/16	KEARNY	KS	T25S-R35W SEC 13: NW
L2072269	USA KSGLO 009939	FRED C KOCH	11/01/1944	12/160 K-9591	KEARNY	KS	T25S-R35W SEC 13: S2
L2049191	USA GLO09939 KS	FRED C KOCH	11/01/1944	12/160	KEARNY	KS	T25S-R35W SEC 13: S2
L2049741	MYRTLE DEAN ESTATE ET AL	NORTHERN NATURAL GAS COMPANY	04/19/1941	8/101	KEARNY	KS	T25S-R35W SEC 14: N2NE T25S-R35W SEC 14: NW T25S-R35W SEC 14: S2NE
L2064781	MYRTLE DEAN ESTATE ET AL	NORTHERN NATURAL GAS COMPANY	04/19/1941	8/101	KEARNY	KS	T25S-R35W SEC 14: N2NE, NW, S2NE
L2068624	ORRA DEAN	NORTHERN NATURAL GAS COMPANY	02/02/1940	7/369	KEARNY	KS	T25S-R35W SEC 14: N2SE, S2SE, SW
L2049742	ORRA DEAN	NORTHERN NATURAL GAS COMPANY	02/02/1940	7/369	KEARNY	KS	T25S-R35W SEC 14: N2SE, S2SE, SW
L2048963	OLIVIA F RAMSAY ET AL	JOE L MURPHY	04/23/1937	16/13, 218/641, 28/305, 5/350, 5/639, 6/572, 74/341, 79/289, 83/341,	KEARNY	KS	T25S-R35W SEC 15: ALL T25S-R35W SEC 22: ALL
L2067498	USA KSGLO 009940	CARTER OIL COMPANY	11/01/1944	UNRECORDED	KEARNY	KS	T25S-R35W SEC 15: N2
L2049234	USA KSGLO0 009940	CARTER OIL COMPANY THE	11/01/1944	UNKNOWN	KEARNY	KS	T25S-R35W SEC 15: N2
L2048964	USA KSGLO09940	CARTER OIL COMPANY	11/01/1944	218/641, 27/268, 74/341, 79/289, 83/341	KEARNY	KS	T25S-R35W SEC 15: N2, LESS AND EXCEPT GAS RIGHTS IN THE COUNCIL GROVE FORMATION, IDENTIFIED IN THE MASONIC HOME 2-2 WELL, LOCATED IN SWSENE OF SEC 6 T26S-R35W, TO BE BETWEEN 2,780' AND 2,980' BELOW THE SURFACE.
L2064858	OLIVIA P RAMSAY ET VIR ET AL	JOE L MURPHY	04/23/1937	5/350	KEARNY	KS	T25S-R35W SEC 15: S2
L2049238	OLIVIA P RAMSAY ET VIR ET AL	JOE L MURPHY	04/23/1937	5/350, 5/639, 6/572, 9/166	KEARNY	KS	T25S-R35W SEC 15: S2
L2069596	OLIVIA F RAMSAY ET AL	JOE L MURPHY	04/23/1937	5/350	KEARNY	KS	T25S-R35W SEC 15: S2 T25S-R35W SEC 22: S2
L2065355	EXXONMOBIL, SEC: 16-25S-35W KEARNY KS	LINN ENERGY HOLDINGS LLC ET AL	06/01/2014	262/814	KEARNY	KS	T25S-R35W SEC 16: ALL
L2072722	LENORA V TATE ET VIR	MAGNOLIA PETROLEUM COMPANY	12/01/1938	7/89	KEARNY	KS	T25S-R35W SEC 16: ALL T25S-R35W SEC 36: ALL
L2049300	LENORA V TATE ET VIR	MAGNOLIA PETROLEUM COMPANY	12/01/1938	152/389, 7/89	KEARNY	KS	T25S-R35W SEC 16: ALL T25S-R35W SEC 36: ALL
L2049235	USA KSGLO09942	CARTER OIL COMPANY THE	11/01/1944	16/585	KEARNY	KS	T25S-R35W SEC 17: N2
L2069860	EARL W CAMPBELL ET AL	JOE L MURPHY	05/18/1936	6/512	KEARNY	KS	T25S-R35W SEC 17: N2 T25S-R35W SEC 18: N2 T25S-R35W SEC 7 ALL
L2048965	EARL W CAMPBELL ET AL	JOE L MURPHY	05/18/1936	14/485, 218/670, 6/22, 6/537, 74/289, 79/289, 83/341	KEARNY	KS	T25S-R35W SEC 18: ALL T25S-R35W SEC 19: ALL T25S-R35W SEC 20: ALL

LEASE CODE	LESSOR	LESSEE	LEASE DATE	RECORDING INFO	COUNTY	STATE	LEGAL DESCRIPTION
L2065154	EARL W CAMPBELL ET AL	JOE L MURPHY	05/18/1936	6/537	KEARNY	KS	T25S-R35W SEC 18: W2SW T25S-R35W SEC 19: NW T25S-R35W SEC 19: S2NE
L2048967	USA KSBLM013737	W H WISSING	12/31/1938	22/319, 27/501, 28/305, 74/289, 79/289, 83/341	KEARNY	KS	T25S-R35W SEC 19: ALL T25S-R36W SEC 26: ALL T25S-R36W SEC 27: ALL
L2073000	USA KSBLM 013737	W H WISSING	12/31/1938	27/501	KEARNY	KS	T25S-R35W SEC 19: E2SW, LOT 3, LOT 4 T25S-R36W SEC 26: N2 T25S-R36W SEC 27: N2NE
L2064369	FRED G WARTHEN ET UX	FIN-KER OIL & GAS PRODUCTION	03/21/1938	6/517	KEARNY	KS	T25S-R35W SEC 19: SE
L2048966	FRED G WARTHEN ET UX	FINKER OIL & GAS PRODUCTION	03/21/1938	14/125, 28/305, 6/517, 74/289, 79/289, 83/341	KEARNY	KS	T25S-R35W SEC 19: SE, LESS AND EXCEPT OIL RIGHTS, AND LESS AND EXCEPT GAS RIGHTS IN THE COUNCIL GROVE FORMATION, IDENTIFIED IN THE MASONIC HOME 2-2 WELL, LOCATED IN SWSENE OF SEC 6 T26S-R35W, TO BE BETWEEN 2,780' AND 2,980' BELOW THE SURFACE.
L2048953	USA KSGLO09936	CARTER OIL COMPANY	11/01/1944	218/650, 27/525	KEARNY	KS	T25S-R35W SEC 2: LOT 1, LOT 2, LOT 3, LOT 4, S2N2, LESS AND EXCEPT OIL RIGHTS, AND LESS AND EXCEPT GAS RIGHTS IN THE COUNCIL GROVE FORMATION, IDENTIFIED IN THE MASONIC HOME 2-2 WELL, LOCATED IN SWSENE OF SEC 6 T26S-R35W, TO BE BETWEEN 2,780' AND 2,980' BELOW THE SURFACE.
L2063705	H C KRIETE	NORTHERN NATURAL GAS COMPANY	01/27/1940	7/353	KEARNY	KS	T25S-R35W SEC 2: S2
L2063707	H C KRIETE	NORTHERN NATURAL GAS COMPANY	01/27/1940	7/353	KEARNY	KS	T25S-R35W SEC 2: S2
L2049240	H C KRIETE	NORTHERN NATURAL GAS COMPANY	01/27/1940	7/353, 10/194, 15/637	KEARNY	KS	T25S-R35W SEC 2: S2
L2048954	H C KRIETE	NORTHERN NATURAL GAS COMPANY	01/27/1940	218/650, 7/353	KEARNY	KS	T25S-R35W SEC 2: S2, LESS AND EXCEPT OIL RIGHTS, AND LESS AND EXCEPT GAS RIGHTS IN THE COUNCIL GROVE FORMATION, IDENTIFIED IN THE MASONIC HOME 2-2 WELL, LOCATED IN SWSENE OF SEC 6 T26S-R35W, TO BE BETWEEN 2,780' AND 2,980' BELOW THE SURFACE.
L2067496	USA KSGLO 009936	CARTER OIL COMPANY	11/01/1944	27/525	KEARNY	KS	T25S-R35W SEC 2: S2N2, LOT 1, LOT 2, LOT 3, LOT 4
L2049232	USA KSGLO0009936	CARTER OIL COMPANY THE	11/01/1944	UNKNOWN	KEARNY	KS	T25S-R35W SEC 2: S2N2, LOT 1, LOT 2, LOT 3, LOT 4
L2067499	USA KSGLO 009942	CARTER OIL COMPANY	11/01/1944	27/517	KEARNY	KS	T25S-R35W SEC 20: N2
L2048968	USA KSGLO09942	CARTER OIL COMPANY	11/01/1944	27/517, 28/305, 74/289, 79/289, 83/341	KEARNY	KS	T25S-R35W SEC 20: N2, LESS AND EXCEPT OIL RIGHTS, AND LESS AND EXCEPT GAS RIGHTS IN THE COUNCIL GROVE FORMATION, IDENTIFIED IN THE MASONIC HOME 2-2 WELL, LOCATED IN SWSENE OF SEC 6 T26S-R35W, TO BE BETWEEN 2,780' AND 2,980' BELOW THE SURFACE.
L2069859	EARL W CAMPBELL ET AL	JOE L MURPHY	05/18/1936	6/537	KEARNY	KS	T25S-R35W SEC 20: S2
L2049241	EARL W CAMPBELL ET AL	JOE L MURPHY	05/18/1936	11/155, 16/457, 6/22, 6/537	KEARNY	KS	T25S-R35W SEC 20: S2
L2065439	VICTOR B TATE ET AL-1	MAGNOLIA PETROLEUM COMPANY	06/08/1948	18/1	KEARNY	KS	T25S-R35W SEC 21: E2SE T25S-R35W SEC 21: SW
L2070346	MOBIL OIL CORPORATION	MOBIL E&P US DEVELOPMENTCORPORATION	07/01/1997	152/227	KEARNY	KS	T25S-R35W SEC 21: E2SE T25S-R35W SEC 21: SW T25S-R35W SEC 24: S2
L2065359	EXXONMOBIL, SEC: 21-25S-35W KEARNY KS	LINN ENERGY HOLDINGS LLC ET AL	06/01/2014	262/466	KEARNY	KS	T25S-R35W SEC 21: E2SE, SW
L2049305	VICTOR B TATE ET AL	MAGNOLIA PETROLEUM COMPANY	06/08/1948	18/1	KEARNY	KS	T25S-R35W SEC 21: E2SE, SW
L2067350	CLARENCE R HOLDRIDGE ESTATE	MAGNOLIA PETROLEUM COMPANY	10/22/1945	13/233	KEARNY	KS	T25S-R35W SEC 21: N2
L2049550	CLARENCE R HOLDRIDGE ESTATE	MAGNOLIA PETROLEUM COMPANY	10/22/1945	13/233	KEARNY	KS	T25S-R35W SEC 21: N2
L2067938	LENORA V TATE	FIN-KER OIL & GAS PRODUCTIONCOMPANY	11/29/1945	13/273	KEARNY	KS	T25S-R35W SEC 21: W2SE
L2049758	LENORA V TATE	FINKER OIL & GAS PRODUCTION COMPANY	11/29/1945	13/273	KEARNY	KS	T25S-R35W SEC 21: W2SE
L2067968	LENORA V TATE ET VIR	MAGNOLIA PETROLEUM COMPANY	12/01/1938	7/88	KEARNY	KS	T25S-R35W SEC 22: S2

LEASE CODE	LESSOR	LESSEE	LEASE DATE	RECORDING INFO	COUNTY	STATE	LEGAL DESCRIPTION
L2070191	MAGNOLIA PETROLEUM COMPANY	FIN-KER OIL & GAS PRODUCTION	06/13/1946	14/303	KEARNY	KS	T25S-R35W SEC 22: S2
L2048969	LENORA V TATE ET VIR	MAGNOLIA PETROLEUM COMPANY	12/01/1938	28/305, 7/88, 7/88, 74/339,341, 79/289, 83/341	KEARNY	KS	T25S-R35W SEC 22: S2, LESS AND EXCEPT OIL RIGHTS, AND LESS AND EXCEPT GAS RIGHTS IN THE COUNCIL GROVE FORMATION, IDENTIFIED IN THE MASONIC HOME 2-2 WELL, LOCATED IN SWSENE OF SEC 6 T26S-R35W, TO BE BETWEEN 2,780' AND 2,980' BELOW THE SURFACE.
L2048970	MAGNOLIA PETROLEUM COMPANY	FINKER OIL & GAS PRODUCTION	06/13/1946	14/303, 28/305, 7/88, 74/339,341, 79/289, 83/341	KEARNY	KS	T25S-R35W SEC 22: S2, LESS AND EXCEPT OIL RIGHTS, AND LESS AND EXCEPT GAS RIGHTS IN THE COUNCIL GROVE FORMATION, IDENTIFIED IN THE MASONIC HOME 2-2 WELL, LOCATED IN SWSENE OF SEC 6 T26S-R35W, TO BE BETWEEN 2,780' AND 2,980' BELOW THE SURFACE.
L2072270	USA KSGLO 009943	CARTER OIL COMPANY THE	11/01/1944	14/374 9014	KEARNY	KS	T25S-R35W SEC 23: N2
L2049189	USA GLO09943 KS	CARTER OIL COMPANY THE	11/01/1944	14/374	KEARNY	KS	T25S-R35W SEC 23: N2
L2065361	EXXONMOBIL, SEC: 23-25S-35W KEARNY KS	LINN ENERGY HOLDINGS LLC ET AL	06/01/2014	262/670	KEARNY	KS	T25S-R35W SEC 23: S2
L2049298	ERNEST L WHITE ET AL	MAGNOLIA PETROLEUM COMPANY	10/10/1944	103/305, 12/128	KEARNY	KS	T25S-R35W SEC 23: S2 T25S-R35W SEC 26: S2 T25S-R35W SEC 34: N2
L2071896	ERNEST L WHITE ET AL	MAGNOLIA PETROLEUM COMPANY	10/10/1944	12/128	KEARNY	KS	T25S-R35W SEC 23: S2 T25S-R35W SEC 26: S2 T25S-R35W SEC 34: N2
L2065433	VICTOR B TATE ET AL-1	MAGNOLIA PETROLEUM COMPANY	06/08/1948	18/9	KEARNY	KS	T25S-R35W SEC 24: E2SW, SE, W2SW
L2049292	VICTOR B TATE ET AL	MAGNOLIA PETROLEUM COMPANY	06/08/1948	18/9	KEARNY	KS	T25S-R35W SEC 24: E2SW, SE, W2SW
L2063692	W E BENJAMIN ET UX	NORTHERN NATURAL GAS COMPANY	01/25/1940	7/365	KEARNY	KS	T25S-R35W SEC 24: N2
L2049731	W E BENJAMIN ET UX	NORTHERN NATURAL GAS COMPANY	01/25/1940	31/523, 40/159, 7/365, OG16/237, OG44/109	KEARNY	KS	T25S-R35W SEC 24: N2
L2070079	EXXONMOBIL, SEC: 24-25S-35W KEARNY KS	LINN ENERGY HOLDINGS LLC ET AL	06/01/2014	262/646	KEARNY	KS	T25S-R35W SEC 24: S2
L2065436	VICTOR B TATE ET AL-1	MAGNOLIA PETROLEUM COMPANY	06/08/1948	18/2	KEARNY	KS	T25S-R35W SEC 25: E2SW, N2 T25S-R35W SEC 25: SE
L2065363	EXXONMOBIL, SEC: 25-25S-35W KEARNY KS	LINN ENERGY HOLDINGS LLC ET AL	06/01/2014	262/418	KEARNY	KS	T25S-R35W SEC 25: E2SW, N2, SE
L2049303	VICTOR B TATE ET AL	MAGNOLIA PETROLEUM COMPANY	06/08/1948	18/2	KEARNY	KS	T25S-R35W SEC 25: E2SW, N2, SE
L2065364	EXXONMOBIL, SEC: 25-25S-35W KEARNY KS	LINN ENERGY HOLDINGS LLC ET AL	06/01/2014	266/236	KEARNY	KS	T25S-R35W SEC 25: W2SW
L2068784	JAMES J FINUCANE ET AL	MAGNOLIA PETROLEUM COMPANY	02/15/1943	10/351	KEARNY	KS	T25S-R35W SEC 25: W2SW
L2049316	JAMES J FINUCANE ET AL	MAGNOLIA PETROLEUM COMPANY	02/15/1943	10/351	KEARNY	KS	T25S-R35W SEC 25: W2SW
L2070083	EXXONMOBIL, SEC: 26-25S-35W KEARNY KS	LINN ENERGY HOLDINGS LLC ET AL	06/01/2014	262/586	KEARNY	KS	T25S-R35W SEC 26: N2
L2065435	VICTOR B TATE ET AL-1	MAGNOLIA PETROLEUM COMPANY	06/08/1948	18/8	KEARNY	KS	T25S-R35W SEC 26: N2
L2049302	VICTOR B TATE ET AL	MAGNOLIA PETROLEUM COMPANY	06/08/1948	18/8	KEARNY	KS	T25S-R35W SEC 26: N2
L2065365	EXXONMOBIL, SEC: 26-25S-35W KEARNY KS	LINN ENERGY HOLDINGS LLC ET AL	06/01/2014	262/826	KEARNY	KS	T25S-R35W SEC 26: S2
L2065366	EXXONMOBIL, SEC: 27-25S-35W KEARNY KS	LINN ENERGY HOLDINGS LLC ET AL	06/01/2014	262/850	KEARNY	KS	T25S-R35W SEC 27: N2
L2070155	VICTOR B TATE ET AL-1	MAGNOLIA PETROLEUM COMPANY	06/08/1948	18/4	KEARNY	KS	T25S-R35W SEC 27: N2

LEASE CODE	LESSOR	LESSEE	LEASE DATE	RECORDING INFO	COUNTY	STATE	LEGAL DESCRIPTION
L2049301	VICTOR B TATE ET AL	MAGNOLIA PETROLEUM COMPANY	06/08/1948	102/259, 102/265, 18/4	KEARNY	KS	T25S-R35W SEC 27: N2
L2070084	EXXONMOBIL, SEC: 27-25S-35W KEARNY KS	LINN ENERGY HOLDINGS LLC ET AL	06/01/2014	262/610	KEARNY	KS	T25S-R35W SEC 27: S2
L2049326	ERNEST L WHITE ET AL	MAGNOLIA PETROLEUM COMPANY	08/26/1944	102/265, 12/129, 17/189,189, 18/590, 3/556	KEARNY	KS	T25S-R35W SEC 27: S2 T26S-R35W SEC 4: LOT 1, LOT 2, LOT 5, LOT 6, LOT 8
L2071419	ERNEST L WHITE ET AL	MAGNOLIA PETROLEUM COMPANY	08/26/1944	12/129	KEARNY	KS	T25S-R35W SEC 27: S2 T26S-R35W SEC 4: LOT 1, LOT 2, LOT 5, LOT 6, LOT 8
L2070085	EXXONMOBIL, SEC: 28-25S-35W KEARNY KS	LINN ENERGY HOLDINGS LLC ET AL	06/01/2014	262/358	KEARNY	KS	T25S-R35W SEC 28: N2
L2070154	VICTOR B TATE ET AL-1	MAGNOLIA PETROLEUM COMPANY	06/08/1948	18/5	KEARNY	KS	T25S-R35W SEC 28: N2 T25S-R35W SEC 28: SW
L2049745	VICTOR B TATE ET AL	MAGNOLIA PETROLEUM COMPANY	06/08/1948	18/5	KEARNY	KS	T25S-R35W SEC 28: N2, SW
L2070086	EXXONMOBIL, SEC: 28-25S-35W KEARNY KS	LINN ENERGY HOLDINGS LLC ET AL	06/01/2014	262/430	KEARNY	KS	T25S-R35W SEC 28: SE
L2065432	C A LOUCKS ET UX & ET AL	MAGNOLIA PETROLEUM COMPANY	06/08/1948	18/20	KEARNY	KS	T25S-R35W SEC 28: SE
L2049281	C A LOUCKS ET UX & ET AL	MAGNOLIA PETROLEUM COMPANY	06/08/1948	18/20, 2/269	KEARNY	KS	T25S-R35W SEC 28: SE
L2070087	EXXONMOBIL, SEC: 28-25S-35W KEARNY KS	LINN ENERGY HOLDINGS LLC ET AL	06/01/2014	262/454	KEARNY	KS	T25S-R35W SEC 28: SW
L2065156	EARL W CAMPBELL ET AL	JOE L MURPHY	05/18/1936	4/223	KEARNY	KS	T25S-R35W SEC 29: ALL T25S-R35W SEC 30: ALL T25S-R35W SEC 31: N2
L2048971	EARL W CAMPBELL ET AL	JOE L MURPHY	05/18/1936	28/305, 4/223, 74/341, 79/289, 83/341	KEARNY	KS	T25S-R35W SEC 29: ALL T25S-R35W SEC 30: ALL T25S-R35W SEC 31: ALL
L2074402	LENORA V TATE ET VIR	MAGNOLIA PETROLEUM COMPANY	12/01/1938	7/87	KEARNY	KS	T25S-R35W SEC 3: ALL T25S-R35W SEC 11: ALL, OIL ONLY
L2074403	MAGNOLIA PETROLEUM CORPORATION	W B OSBORN	08/15/1946	14/554	KEARNY	KS	T25S-R35W SEC 3: ALL T25S-R35W SEC 11: ALL, OIL ONLY
L2074401	MAGNOLIA PETROLEUM CORPORATION	W B OSBORN	08/15/1946	14/590	KEARNY	KS	T25S-R35W SEC 3: ALL, OIL ONLY
L2065153	EARL W CAMPBELL ET AL	JOE L MURPHY	05/18/1936	4/223	KEARNY	KS	T25S-R35W SEC 31: N2
L2049239	EARL W CAMPBELL ET AL	JOE L MURPHY	05/18/1936	4/223	KEARNY	KS	T25S-R35W SEC 31: N2
L2049172	USA KSBLM013848	J D SADLER	12/31/1938	16/518	KEARNY	KS	T25S-R35W SEC 32: N2
L2068208	USA KSBLM 013848	J D SADLER	12/31/1938	UNRECORDED	KEARNY	KS	T25S-R35W SEC 32: N2 T25S-R35W SEC 35: N2
L2048972	USA KSBLM013848	J D SADLER	12/31/1938	16, 16/543, 28/305, 74/341, 79/289, 83/341	KEARNY	KS	T25S-R35W SEC 32: N2, LESS AND EXCEPT OIL RIGHTS, AND LESS AND EXCEPT GAS RIGHTS IN THE COUNCIL GROVE FORMATION, IDENTIFIED IN THE MASONIC HOME 2-2 WELL, LOCATED IN SWSENE OF SEC 6 T26S-R35W, TO BE BETWEEN 2,780' AND 2,980' BELOW THE SURFACE.
L2049633	GRACE B WARD	JOE E DENHAM	06/01/1943	10/324	KEARNY	KS	T25S-R35W SEC 33: S2
L2065369	EXXONMOBIL, SEC: 33-25S-35W KEARNY KS	LINN ENERGY HOLDINGS LLC ET AL	06/01/2014	262/562	KEARNY	KS	T25S-R35W SEC 33: N2
L2070156	VICTOR B TATE ET AL-1	MAGNOLIA PETROLEUM COMPANY	06/08/1948	18/3	KEARNY	KS	T25S-R35W SEC 33: N2
L2049304	VICTOR B TATE ET AL	MAGNOLIA PETROLEUM COMPANY	06/08/1948	18/3	KEARNY	KS	T25S-R35W SEC 33: N2

LEASE CODE	LESSOR	LESSEE	LEASE DATE	RECORDING INFO	COUNTY	STATE	LEGAL DESCRIPTION
L2065313	GRACE B WARD	JOE E DENHAM	06/01/1943	10/324	KEARNY	KS	T25S-R35W SEC 33: S2
L2070091	EXXONMOBIL, SEC: 34-25S-35W KEARNY KS	LINN ENERGY HOLDINGS LLC ET AL	06/01/2014	262/718	KEARNY	KS	T25S-R35W SEC 34: N2
L2070092	EXXONMOBIL, SEC: 34-25S-35W KEARNY KS	LINN ENERGY HOLDINGS LLC ET AL	06/01/2014	262/550	KEARNY	KS	T25S-R35W SEC 34: S2
L2072162	O M AKERS ET UX	MAGNOLIA PETROLEUM COMPANY	10/24/1944	12/155	KEARNY	KS	T25S-R35W SEC 34: S2
L2049290	O M AKERS ET UX	MAGNOLIA PETROLEUM COMPANY	10/24/1944	12/155	KEARNY	KS	T25S-R35W SEC 34: S2
L2065370	EXXONMOBIL, SEC: 35-25S-35W KEARNY KS	LINN ENERGY HOLDINGS LLC ET AL	06/01/2014	262/538	KEARNY	KS	T25S-R35W SEC 35: ALL
L2065371	EXXONMOBIL, SEC: 36-25S-35W KEARNY KS	LINN ENERGY HOLDINGS LLC ET AL	06/01/2014	262/862	KEARNY	KS	T25S-R35W SEC 36: ALL
L2073885	USA KSGLO 09937	UNKNOWN	11/01/1944	UNKNOWN	KEARNY	KS	T25S-R35W SEC 4: S2
L2064587	SHIELDS ETTA L ET VIR	FRED C KOCH	04/06/1944	11/67	KEARNY	KS	T25S-R35W SEC 4: S2N2
L2048958	W B OSBORN ET UX	FINKER OIL & GAS PRODUCTION	10/03/1946	14/388, 14/389, 16/199, 28/305, 74/289, 79/289, 83/341,389	KEARNY	KS	T25S-R35W SEC 6: N2NESE, N2SWSE
L2048960	JOHN J FLEET ET AL	W B OSBORN	12/14/1944	12/389	KEARNY	KS	T25S-R35W SEC 6: N2NESEN2SWSE FROM 3,200 TO 99,999 FEET
L2065173	E HAROLD SKINNER ET UX	JOE E DENHAM	05/20/1943	27/525	KEARNY	KS	T25S-R35W SEC 6: E2NE
L2071819	W B OSBORN ET UX-1	FIN-KER OIL & GAS PRODUCTION	10/03/1946	14/389	KEARNY	KS	T25S-R35W SEC 6: N2NESE T25S-R35W SEC 6: N2SWSE
L2069964	EUROMEX OIL COMPANY INC	W B OSBORN	05/25/1946	14/147	KEARNY	KS	T25S-R35W SEC 6: N2NESE T25S-R35W SEC 6: N2SWSE
L2068105	JOHN J FLEET ET AL	W B OSBORN	12/14/1944	12/389	KEARNY	KS	T25S-R35W SEC 6: N2NESE T25S-R35W SEC 6: N2SWSE
L2048959	EUROMEX OIL COMPANY INC	W B OSBORN	05/25/1946	14/147, 14/388, 16/199, 28/305, 74/289, 79/289, 83/341,389	KEARNY	KS	T25S-R35W SEC 6: N2NESEN2SWSE FROM 3,200 TO 99,999 FEET
L2063693	E W CAMPBELL ET UX	FIN-KER OIL & GAS PRODUCTION	01/25/1946	14/390	KEARNY	KS	T25S-R35W SEC 6: NW
L2067853	ETHEL M BEYMER ET VIR	FIN-KER OIL & GAS PRODUCTION	11/22/1938	9/287	KEARNY	KS	T25S-R35W SEC 6: S2S2SE
L2048957	ETHEL M BEYMER ET VIR	FINKER OIL & GAS PRODUCTION	11/22/1938	28/305, 31/377, 74/289, 79/289, 9/287	KEARNY	KS	T25S-R35W SEC 6: S2S2SE, AS TO GAS RIGHTS ONLY, LESS AND EXCEPT GAS RIGHTS IN THE COUNCIL GROVE FORMATION, IDENTIFIED IN THE MASONIC HOME 2-2 WELL, LOCATED IN SWSENE OF SEC 6 T26S-R35W, TO BE BETWEEN 2,780' AND 2,980' BELOW THE SURFACE.
L2072648	ALTA S FINNUP	FIN-KER OIL & GAS PRODUCTION	11/24/1939	7/326	KEARNY	KS	T25S-R35W SEC 6: SW
L2048956	ALTA S FINNUP	FINKER OIL & GAS PRODUCTION	11/24/1939	10/453, 17/266, 7/326, 74/289, 79/289, 83/341	KEARNY	KS	T25S-R35W SEC 6: SW (AKA LOT 6, LOT 7, E2SW), LESS AND EXCEPT OIL RIGHTS, AND LESS AND EXCEPT GAS RIGHTS IN THE COUNCIL GROVE FORMATION, IDENTIFIED IN THE MASONIC HOME 2-2 WELL, LOCATED IN SWSENE OF SEC 6 T26S-R35W, TO BE BETWEEN 2,780' AND 2,980' BELOW THE SURFACE.
L2064299	EMMA J LIGHTNER	FIN-KER OIL & GAS PRODUCTION	03/16/1939	7/179	KEARNY	KS	T25S-R35W SEC 6: W2NE
L2049135	EMMA J LIGHTNER	FINKER OIL & GAS PRODUCTION	03/16/1939	7/179	KEARNY	KS	T25S-R35W SEC 6: W2NE (AKA LOT 2, SWNE), LESS AND EXCEPT OIL RIGHTS, AND LESS AND EXCEPT GAS RIGHTS IN THE COUNCIL GROVE FORMATION AS IDENTIFIED IN THE MASONIC HOME 2-2 WELL, LOCATED IN SWSENE OF SEC 6: T26S-R35W, LESS AND EXCEPT OIL RIGHTS TO BE BETWEEN 2,780' AND 2,980' BELOW THE
L2048961	EARL W CAMPBELL ET AL	JOE L MURPHY	05/18/1936	13/285, 218/660, 28/305, 30/225, 31/142,143,144,145,146,	KEARNY	KS	T25S-R35W SEC 7: ALL T25S-R35W SEC 8: ALL T25S-R35W SEC 17: ALL
L2067497	USA KSGLO 009938	CARTER OIL COMPANY	11/01/1944	27/509	KEARNY	KS	T25S-R35W SEC 8: S2

LEASE CODE	LESSOR	LESSEE	LEASE DATE	RECORDING INFO	COUNTY	STATE	LEGAL DESCRIPTION
L2049233	USA KSGLO0 009938	CARTER OIL COMPANY THE	11/01/1944	UNKNOWN	KEARNY	KS	T25S-R35W SEC 8: S2
L2048962	USA KSGLO09938	CARTER OIL COMPANY	11/01/1944	27/509, 28/305, 74/341, 79/289, 83/341	KEARNY	KS	T25S-R35W SEC 8: S2, AS TO GAS RIGHTS ONLY, LESS AND EXCEPT GAS RIGHTS IN THE COUNCIL GROVE FORMATION, IDENTIFIED IN THE MASONIC HOME 2-2 WELL, LOCATED IN SWSENE OF SEC 6 T26S-R35W, TO BE BETWEEN 2,780' AND 2,980' BELOW THE SURFACE.
L2074404	E W CAMPBELL ET UX	MAGNOLIA PETROLEUM CORPORATION	12/01/1938	7/74	KEARNY	KS	T25S-R35W SEC 9: ALL, OIL
L2074405	MAGNOLIA PETROLEUM CORPORATION	W B OSBORN	08/15/1946	14/589	KEARNY	KS	T25S-R35W SEC 9: ALL, OIL
L2048995	S A TATE ET AL	FINKER OIL & GAS PRODUCTION	11/29/1945	13/280, 28/305, 63/153, 79/289, 83/341	KEARNY	KS	T25S-R36W 16: NW, AS TO GAS RIGHTS ONLY
L2048974	BASIL CYRUS MCCUE ET UX	FINKER OIL & GAS PRODUCTION	04/07/1939	28/305, 7/298, 79/289, 83/341	KEARNY	KS	T25S-R36W SEC 1: ALL T25S-R36W SEC 11: ALL
L2068478	MORRIS CLAY I	FIN-KER OIL & GAS PRODUCTION CO	01/21/1939	7/105	KEARNY	KS	T25S-R36W SEC 1: NE
L2063658	CLAY I MORRIS	FIN-KER OIL & GAS PRODUCTION	01/21/1939	7/105	KEARNY	KS	T25S-R36W SEC 1: NE
L2048973	CLAY I MORRIS	FINKER OIL & GAS PRODUCTION	01/21/1939	13/577, 150/83,85, 28/305, 40/544, 7/105, 79/289, 83/341	KEARNY	KS	T25S-R36W SEC 1: NE (AKA LOT 1 & 2 S2 NE), LESS AND EXCEPT OIL RIGHTS
L2069355	BASIL CYRUS MCCUE ET UX	FIN-KER OIL & GAS PRODUCTION	04/07/1939	7/298	KEARNY	KS	T25S-R36W SEC 1: NW T25S-R36W SEC 1: S2 T25S-R36W SEC 11: SE
L2069356	MCCUE BASIL CYRUS ET UX	FIN-KER OIL & GAS PRODUCTION CO	04/07/1939	7/298	KEARNY	KS	T25S-R36W SEC 1: NW, S2 T25S-R36W SEC 11: SE
L2048987	CE BEYMER ET UX	FINKER OIL & GAS PRODUCTION	11/24/1939	7/328	KEARNY	KS	T25S-R36W SEC 10: NE
L2072649	BEYMER C E ET UX	FIN-KER OIL & GAS PRODUCTION	11/24/1939	7/328	KEARNY	KS	T25S-R36W SEC 10: NE
L2067884	CE BEYMER ET UX	FIN-KER OIL & GAS PRODUCTION	11/24/1939	7/328	KEARNY	KS	T25S-R36W SEC 10: NE
L2072592	WARTHEN ROBERT S ET AL	FIN-KER OIL & GAS PRODUCTION CO	11/20/1939	7/391	KEARNY	KS	T25S-R36W SEC 10: NW
L2067826	ROBERT S WARTHEN ET AL	FIN-KER OIL & GAS PRODUCTION	11/20/1939	7/391	KEARNY	KS	T25S-R36W SEC 10: NW
L2048986	ROBERT S WARTHEN ET AL	FINKER OIL & GAS PRODUCTION	11/20/1939	28/305, 7/391, 79/289, 83/341	KEARNY	KS	T25S-R36W SEC 10: NW, LESS AND EXCEPT OIL RIGHTS
L2072591	PORTER G E	FIN-KER OIL & GAS PRODUCTION CO	11/20/1939	7/335	KEARNY	KS	T25S-R36W SEC 10: SE
L2067825	G E PORTER	FIN-KER OIL & GAS PRODUCTION	11/20/1939	7/335	KEARNY	KS	T25S-R36W SEC 10: SE
L2048988	G E PORTER	FINKER OIL & GAS PRODUCTION	11/20/1939	28/305, 53/555, 7/335, 79/289, 83/341	KEARNY	KS	T25S-R36W SEC 10: SE, LESS AND EXCEPT OIL RIGHTS
L2072231	THORPE EDGAR ROBERT	FIN-KER OIL & GAS PRODUCTION	10/30/1939	7/393	KEARNY	KS	T25S-R36W SEC 10: SW T25S-R36W SEC 15: N2
L2048989	EDGAR ROBERT THORPE	FINKER OIL & GAS PRODUCTION	10/30/1939	28/305, 7/393, 79/289, 83/341	KEARNY	KS	T25S-R36W SEC 10: SW T25S-R36W SEC 15: N2
L2072226	EDGAR ROBERT THORPE	FIN-KER OIL & GAS PRODUCTION	10/30/1939	7/393	KEARNY	KS	T25S-R36W SEC 10: SW T25S-R36W SEC 15: N2
L2065613	FICHTER PAUL J	JOE E DENHAM	07/02/1943	10/199	KEARNY	KS	T25S-R36W SEC 11: NE
L2070355	PAUL J FICHTER	JOE E DENHAM	07/02/1943	10/199	KEARNY	KS	T25S-R36W SEC 11: NE

LEASE CODE	LESSOR	LESSEE	LEASE DATE	RECORDING INFO	COUNTY	STATE	LEGAL DESCRIPTION
L2048991	PAUL J FICHTER	JOE E DENHAM	07/02/1943	10/199, 10/490, 28/305, 31/584, 79/289, 83/341	KEARNY	KS	T25S-R36W SEC 11: NE, LESS AND EXCEPT OIL RIGHTS
L2069574	THORPE E R ESTATE	FIN-KER OIL & GAS PRODUCTION CO	04/22/1940	7/544	KEARNY	KS	T25S-R36W SEC 11: NW
L2064832	E R THORPE ESTATE	FIN-KER OIL & GAS PRODUCTION	04/22/1940	7/544	KEARNY	KS	T25S-R36W SEC 11: NW
L2048999	E R THORPE ESTATE	FINKER OIL & GAS PRODUCTION	04/22/1940	24/16, 28/305, 7/544, 79/289, 83/341	KEARNY	KS	T25S-R36W SEC 11: NW, LESS AND EXCEPT OIL RIGHTS
L2070348	FICHTER PAUL J	JOE E DENHAM	07/02/1943	10/160	KEARNY	KS	T25S-R36W SEC 11: SW
L2065618	PAUL J FICHTER	JOE E DENHAM	07/02/1943	10/160	KEARNY	KS	T25S-R36W SEC 11: SW
L2048992	PAUL J FICHTER	JOE E DENHAM	07/02/1943	10/160, 10/563, 13/57, 79/289, 83/341	KEARNY	KS	T25S-R36W SEC 11: SW, LESS AND EXCEPT OIL RIGHTS
L2072923	FREDERICK GRANT WARTHEN ET AL	FIN-KER OIL & GAS PRODUCTION	12/19/1938	7/62	KEARNY	KS	T25S-R36W SEC 12: N2NW T25S-R36W SEC 12: SW
L2072924	WARTHEN FREDERICK GRANT ET AL	FIN-KER OIL & GAS PRODUCING COMPANY	12/19/1938	7/62	KEARNY	KS	T25S-R36W SEC 12: N2NW, SW
L2048993	FREDERICK GRANT WARTHEN ET AL	FINKER OIL & GAS PRODUCTION	12/19/1938	28/305, 7/62, 74/289, 79/289, 83/341	KEARNY	KS	T25S-R36W SEC 12: N2NW, SW AS TO GAS RIGHTS ONLY, LESS AND EXCEPT GAS WELL IN THE COUNCIL GROVE FORMATION AS IDENTIFIED IN THE MASONIC HOME LOCATED IN SWSENE OF SEC 6-T26S-R35W, TO BE BETWEEN 2,980' BELOW THE SURFACE2,780'.
L2048994	LAKIN STATE BANK	FINKER OIL & GAS PRODUCTION	11/22/1938	6/58, 89/58	KEARNY	KS	T25S-R36W SEC 12: S2NW
L2067852	BECKER HOWARD H ET AL	FIN-KER OIL & GAS PRODUCING COMPANY	11/22/1938	7/58	KEARNY	KS	T25S-R36W SEC 12: S2NW
L2072624	LAKIN STATE BANK	FIN-KER OIL & GAS PRODUCTION	11/22/1938	89/58	KEARNY	KS	T25S-R36W SEC 12: S2NW
L2072623	LAKIN STATE BANK	FIN-KER OIL & GAS PRODUCTION	11/22/1938	89/58	KEARNY	KS	T25S-R36W SEC 12: S2S2NW
L2067854	LAKIN STATE BANK	FIN-KER OIL & GAS PRODUCTION	11/22/1938	89/58	KEARNY	KS	T25S-R36W SEC 12: S2S2NW
L2051974	LAKIN STATE BANK	FINKER OIL & GAS PRODUCTION	11/22/1938	7/UNKNOWN	KEARNY	KS	T25S-R36W SEC 12: S2S2NW
L2051975	LAKIN STATE BANK	FINKER OIL & GAS PRODUCTION	11/22/1938	7/UNKNOWN	KEARNY	KS	T25S-R36W SEC 12: S2S2NW
L2048990	RALPH W BEATY	T P LEE	08/07/1937	28/305, 5/589, 79/289, 83/341	KEARNY	KS	T25S-R36W SEC 15: ALL T25S-R36W SEC 22: ALL T25S-R36W SEC 27: ALL
L2071044	RALPH W BEATY	T P LEE	08/07/1937	5/589	KEARNY	KS	T25S-R36W SEC 15: S2 T25S-R36W SEC 22: S2 T25S-R36W SEC 27: NW
L2051979	S A TATE ET AL	FINKER OIL & GAS PRODUCTION	11/29/1945	13/280	KEARNY	KS	T25S-R36W SEC 16: METES & BOUND EVEN THOUGH THE OGL READS 160 ACRES, XTO'S MINERAL INTEREST IS ONLY IN 80 ACRES (W2 NW). REFER TO 951-MR039-00
L2048998	WILLIAM H CHAMBERLAIN ET UX	STANOLIND OIL AND GAS COMPANY	06/05/1945	13/61, 151/307, 28/305, 79/289, 83/341	KEARNY	KS	T25S-R36W SEC 16: E2E2
L2065394	WILLIAM H CHAMBERLAIN ET UX	STANOLIND OIL AND GAS COMPANY	06/05/1945	13/61	KEARNY	KS	T25S-R36W SEC 16: E2E2
L2070117	CHAMBERLAIN WILLIAM H ET UX	STANOLIND OIL & GAS CO	06/05/1945	13/61	KEARNY	KS	T25S-R36W SEC 16: E2NE, E2SE
L2072700	TATE S A ET AL	FIN-KER OIL & GAS PROD CO	11/29/1945	13/280	KEARNY	KS	T25S-R36W SEC 16: NW
L2067947	S A TATE ET AL	FIN-KER OIL & GAS PRODUCTION	11/29/1945	13/280	KEARNY	KS	T25S-R36W SEC 16: NW

LEASE CODE	LESSOR	LESSEE	LEASE DATE	RECORDING INFO	COUNTY	STATE	LEGAL DESCRIPTION
L2069870	EDGAR ROBERT THORPE	FIN-KER OIL & GAS PRODUCTION	05/19/1939	7/279	KEARNY	KS	T25S-R36W SEC 16: SW T25S-R36W SEC 16: W2SE
L2069871	THORPE EDGAR ROBERT	FIN-KER OIL & GAS PROD CO	05/19/1939	7/279	KEARNY	KS	T25S-R36W SEC 16: SW, W2SE
L2048996	EDGAR ROBERT THORPE	FINKER OIL & GAS PRODUCTION	05/19/1939	28/305, 7/279, 79/289, 83/341	KEARNY	KS	T25S-R36W SEC 16: SWW2SE LESS AND EXCEPT OIL RIGHTS
L2069862	WARTHEN C E ET AL	FIN-KER OIL & GAS PRODUCTION COMPAN	05/18/1939	7/305	KEARNY	KS	T25S-R36W SEC 16: W2NE
L2065158	E O MCDOWELL ESTATE ET AL	FIN-KER OIL & GAS PRODUCTION	05/18/1939	7/305	KEARNY	KS	T25S-R36W SEC 16: W2NE
L2048997	E O MCDOWELL ESTATE ET AL	FINKER OIL & GAS PRODUCTION	05/18/1939	28/305, 7/305, 79/289, 83/341	KEARNY	KS	T25S-R36W SEC 16: W2NE, LESS AND EXCEPT OIL RIGHTS
L2072697	S A TATE ET AL	FIN-KER OIL & GAS PRODUCTION	11/29/1945	13/280	KEARNY	KS	T25S-R36W SEC 16: W2NW
L2069309	GEORGE E GANO	FIN-KER OIL & GAS PRODUCTION	04/02/1941	8/89	KEARNY	KS	T25S-R36W SEC 17: ALL
L2049000	GEORGE E GANO	FINKER OIL & GAS PRODUCTION	04/02/1941	28/305, 79/289, 8/89, 83/341	KEARNY	KS	T25S-R36W SEC 17: ALL, LESS AND EXCEPT OIL RIGHTS
L2064530	GANO GEORGE E	FIN-KER OIL & GAS PROD CO	04/02/1941	8/89	KEARNY	KS	T25S-R36W SEC 17: NE, NW, SE, SW
L2069967	JOHNSON W H ET AL	STANOLIND OIL AND GAS COMPANY	05/25/1946	14/114	KEARNY	KS	T25S-R36W SEC 18: E2W2
L2050446	W H JOHNSON ET AL	STANOLIND OIL AND GAS COMPANY	05/25/1946	14/114	KEARNY	KS	T25S-R36W SEC 18: E2W2 LOT 1, LOT 2, LOT 3, LOT 4
L2074296	W H WIDOWER JOHNSON ET AL	STANOLIND OIL AND GAS COMPANY	05/25/1946	14/114	KEARNY	KS	T25S-R36W SEC 18: E2W2, LOT 1, LOT 2, LOT 3, LOT 4
L2065259	W H JOHNSON ET AL	STANOLIND OIL AND GAS COMPANY	05/25/1946	14/114	KEARNY	KS	T25S-R36W SEC 18: E2W2, LOT 1, LOT 2, LOT 3, LOT 4
L2074297	C A LOUCKS ET UX ET AL	JOE E DENHAM	05/25/1943	10/418	KEARNY	KS	T25S-R36W SEC 18: NE
L2065234	LOUCKS C A ET AL	JOE E DENHAM	05/25/1943	10/118	KEARNY	KS	T25S-R36W SEC 18: NE
L2069946	C A LOUCKS ET AL	JOE E DENHAM	05/25/1943	10/418	KEARNY	KS	T25S-R36W SEC 18: NE
L2050447	C A LOUCKS ET AL	JOE E DENHAM	05/25/1943	10/418, 10/519	KEARNY	KS	T25S-R36W SEC 18: NE
L2071809	MAY A JOHNSON ESTATE ET AL	GULF OIL CORPORATION	10/02/1946	14/457	KEARNY	KS	T25S-R36W SEC 18: SE
L2074298	W H WIDOWER JOHNSON ET AL	STANOLIND OIL AND GAS COMPANY	05/25/1946	14/116	KEARNY	KS	T25S-R36W SEC 19: E2W2, LOT 1, LOT 2
L2065260	W H JOHNSON ET AL	STANOLIND OIL AND GAS COMPANY	05/25/1946	16/183	KEARNY	KS	T25S-R36W SEC 19: E2W2, LOT 1, LOT 2
L2050448	W H JOHNSON ET AL	STANOLIND OIL AND GAS COMPANY	05/25/1946	14/116	KEARNY	KS	T25S-R36W SEC 19: E2W2, LOT, 1 LOT
L2074299	JOHN B BRYANT ET UX ET AL	STANOLIND OIL AND GAS COMPANY	02/10/1945	12/248	KEARNY	KS	T25S-R36W SEC 19: W2SW
L2063864	JOHN B BRYANT ET AL	STANOLIND OIL AND GAS COMPANY	02/10/1945	12/248	KEARNY	KS	T25S-R36W SEC 19: W2SW
L2050449	JOHN B BRYANT ET AL	STANOLIND OIL AND GAS COMPANY	02/10/1945	12/348, 6/299, 6/39	KEARNY	KS	T25S-R36W SEC 19: W2SW

LEASE CODE	LESSOR	LESSEE	LEASE DATE	RECORDING INFO	COUNTY	STATE	LEGAL DESCRIPTION
L2069411	CARMICHAEL JOHN B	FIN-KER OIL & GAS PRODUCTION COMPAN	04/12/1940	7/543	KEARNY	KS	T25S-R36W SEC 2: NENW, S2NW
L2069515	CARMICHAEL J B	STANOLIND OIL AND GAS CO	04/18/1944	11/66	KEARNY	KS	T25S-R36W SEC 2: NWNW
L2069236	PIPER MARJORIE G ET VIR	FRED C KOCH	03/28/1944	11/60	KEARNY	KS	T25S-R36W SEC 2: SE
L2064300	CONDRA ELLA	FIN-KER OIL & GAS PRODDUCTION COMPA	03/16/1940	7/428	KEARNY	KS	T25S-R36W SEC 2: SE
L2071198	T P LEE ESTATE	TRI-COUNTY GAS COMPANY	08/15/1944	14/278	KEARNY	KS	T25S-R36W SEC 20: S2 T25S-R36W SEC 20: S2N2
L2071195	ROTHWELL T F ET AL	TRI-COUNTY GAS COMPANY OF KANSAS	08/15/1944	14/378	KEARNY	KS	T25S-R36W SEC 20: S2, S2N2
L2049001	T P LEE ESTATE	TRICOUNTY GAS COMPANY	08/15/1944	14/278, 28/305, 79/289, 83/341	KEARNY	KS	T25S-R36W SEC 20: S2N2S2, LESS AND EXCEPT OIL RIGHTS
L2068410	T P LEE ESTATE	TRI-COUNTY GAS COMPANY	01/15/1945	14/314	KEARNY	KS	T25S-R36W SEC 21: ALL
L2049002	T P LEE ESTATE	TRICOUNTY GAS COMPANY	01/15/1945	14/314	KEARNY	KS	T25S-R36W SEC 21: ALL, LESS AND EXCEPT OIL RIGHTS
L2068404	ROTHWELL T F ET AL	TRI-COUNTY GAS CO	01/15/1945	14/314	KEARNY	KS	T25S-R36W SEC 21: NE, NW, SE, SW
L2068403	ROTHWELL T F ET AL	TRI-COUNTY GAS CO OF KANSAS	01/15/1945	14/315	KEARNY	KS	T25S-R36W SEC 22: N2
L2063576	T P LEE ESTATE	TRI-COUNTY GAS COMPANY	01/15/1945	14/315	KEARNY	KS	T25S-R36W SEC 22: N2
L2049003	T P LEE ESTATE	TRICOUNTY GAS COMPANY	01/15/1945	14/315	KEARNY	KS	T25S-R36W SEC 22: N2, LESS AND EXCEPT OIL RIGHTS
L2068675	RODERICK L F ET UX	AL JONES	02/08/1940	7/487	KEARNY	KS	T25S-R36W SEC 25: W2
L2068674	L F RODERICK ET UX	A L JONES	02/08/1940	7/487	KEARNY	KS	T25S-R36W SEC 25: W2
L2049004	L F RODERICK ET UX	A L JONES	02/08/1940	10/596, 59/70, 7/487	KEARNY	KS	T25S-R36W SEC 25: W2, LESS AND EXCEPT OIL RIGHTS
L2068676	RODERICK L F ET UX	AL JONES	02/08/1940	7/495	KEARNY	KS	T25S-R36W SEC 26: S2
L2063842	L F RODERICK ET UX	A L JONES	02/08/1940	7/495	KEARNY	KS	T25S-R36W SEC 26: S2
L2049005	L F RODERICK ET UX	A L JONES	02/08/1940	10/516, 59/70, 7/495	KEARNY	KS	T25S-R36W SEC 26: S2, LESS AND EXCEPT OIL RIGHTS
L2063577	T P LEE ESTATE	TRI-COUNTY GAS COMPANY	01/15/1945	14/316	KEARNY	KS	T25S-R36W SEC 28: ALL
L2049006	T P LEE ESTATE	TRICOUNTY GAS COMPANY	01/15/1945	14/316, 14/333	KEARNY	KS	T25S-R36W SEC 28: ALL, LESS AND EXCEPT OIL RIGHTS
L2063572	ROTHWELL T F ET AL	TRI-COUNTY GAS CO OF KANSAS	01/15/1945	14/316	KEARNY	KS	T25S-R36W SEC 28: NE, NW, SE, SW
L2066468	ROTHWELL T F ET AL	TRI-COUNTY GAS CO OF KANSAS	08/15/1944	14/306	KEARNY	KS	T25S-R36W SEC 29: N2
L2071199	T P LEE ESTATE	TRI-COUNTY GAS COMPANY	08/15/1944	14/306	KEARNY	KS	T25S-R36W SEC 29: N2
L2049007	T P LEE ESTATE	TRICOUNTY GAS COMPANY	08/15/1944	14/306, 14/328	KEARNY	KS	T25S-R36W SEC 29: N2, LESS AND EXCEPT OIL RIGHTS

LEASE CODE	LESSOR	LESSEE	LEASE DATE	RECORDING INFO	COUNTY	STATE	LEGAL DESCRIPTION
L2049008	MARTHA WOOLRIDGE ET VIR	FINKER OIL & GAS PRODUCTION	10/04/1946	15/267,372,373,373,378, 378,379,385, 15/380,381, 15/456,	KEARNY	KS	T25S-R36W SEC 29: S2
L2049009	ROSE S MEAD ET VIR	FINKER OIL & GAS PRODUCTION	10/04/1946	15/267,372,373,373,378, 378,379,385, 15/380,381, 15/456,	KEARNY	KS	T25S-R36W SEC 29: S2
L2049010	MYRAH LEE BRITTON ET VIR	J E BEYMER	10/04/1946	15/267,372,373,373,378, 378,379,385, 15/308, 15/380,381, 15/456,	KEARNY	KS	T25S-R36W SEC 29: S2
L2049011	DELLA M LEWIS ET VIR	FINKER OIL & GAS PRODUCTION	10/04/1946	15/267,372,373,373,378, 378,379,385, 15/380,381, 15/410,	KEARNY	KS	T25S-R36W SEC 29: S2
L2049012	KATIE SCHMIDT	FINKER OIL & GAS PRODUCTION	10/04/1946	15/267,372,373,373,378, 378,379,385, 15/380,381, 15/396,	KEARNY	KS	T25S-R36W SEC 29: S2
L2049013	EDWARD EFTON SCHMIDT	J E BEYMER	10/04/1946	15/267,372,373,373,378, 378,379,385, 15/380,381, 15/382,	KEARNY	KS	T25S-R36W SEC 29: S2
L2049016	FERNANDO MAGGARD ET AL	J E BEYMER	10/04/1946	15/159, 15/267,372,373,373,378, 378,379,385,	KEARNY	KS	T25S-R36W SEC 29: S2
L2049017	EUGENE MESSICK ET AL	J E BEYMER	10/04/1946	15/267,372,373,373,378, 378,379,385, 15/380,381, 15/411,	KEARNY	KS	T25S-R36W SEC 29: S2
L2049021	MARY ELLEN PETTY ET VIR	J E BEYMER	10/04/1946	14/493, 15/267,372,373,373,378, 378,379,385,	KEARNY	KS	T25S-R36W SEC 29: S2
L2049024	LULA SCHMIDT ET AL	J E BEYMER	10/04/1946	14/392, 15/267,372,373,373,378, 378,379,385,	KEARNY	KS	T25S-R36W SEC 29: S2
L2067060	MEAD ROSE S ET VIR	FIN-KER OIL & GAS PROD CO	10/04/1946	15/550	KEARNY	KS	T25S-R36W SEC 29: S2
L2071823	BRITTON MYRAH LEE ET VIR	JE BEYMER	10/04/1946	15/308	KEARNY	KS	T25S-R36W SEC 29: S2
L2071828	LEWIS DELLA M ET VIR	FIN-KER OIL & GAS PROD CO	10/04/1946	15/410	KEARNY	KS	T25S-R36W SEC 29: S2
L2071834	SCHMIDT KATIE	FIN-KER OIL & GAS PRODUCTION CO	10/04/1946	15/396	KEARNY	KS	T25S-R36W SEC 29: S2
L2067065	SCHMIDT EDWARD EFTON	JE BEYMER	10/04/1946	15/382	KEARNY	KS	T25S-R36W SEC 29: S2
L2067066	SCHMIDT JOHN ET UX	JE BEYMER	10/04/1946	15/355	KEARNY	KS	T25S-R36W SEC 29: S2
L2067062	REEDER ETHEL ET VIR	JE BEYMER	10/04/1946	15/309	KEARNY	KS	T25S-R36W SEC 29: S2
L2067058	MAGGARD FERNANDO E ET AL	JE BEYMER	10/04/1946	15/159	KEARNY	KS	T25S-R36W SEC 29: S2
L2071830	MESSICK EUGENE ET AL	JE BEYMER	10/04/1946	15/411	KEARNY	KS	T25S-R36W SEC 29: S2
L2071832	RADFORD JOHN H ET UX	JE BEYMER	10/04/1946	14/491	KEARNY	KS	T25S-R36W SEC 29: S2
L2071835	SCHMIDT LOUIS E ET UX	JE BEYMER	10/04/1946	14/391	KEARNY	KS	T25S-R36W SEC 29: S2
L2067067	SCHMIDT LENA BAY	JE BEYMER	10/04/1946	14/492	KEARNY	KS	T25S-R36W SEC 29: S2
L2067061	PETTY MARY ELLEN ET VIR	JE BEYMER	10/04/1946	14/493	KEARNY	KS	T25S-R36W SEC 29: S2
L2067048	DUTTON LEOTA ET VIR	JE BEYMER	10/04/1946	15/158	KEARNY	KS	T25S-R36W SEC 29: S2
L2067063	SCHMIDT CATHERINE B ET AL	JE BEYMER	10/04/1946	14/368	KEARNY	KS	T25S-R36W SEC 29: S2

LEASE CODE	LESSOR	LESSEE	LEASE DATE	RECORDING INFO	COUNTY	STATE	LEGAL DESCRIPTION
L2071836	SCHMIDT LULA ET AL	JE BEYMER	10/04/1946	14/392	KEARNY	KS	T25S-R36W SEC 29: S2
L2067064	SCHMIDT CHARLES M ET UX	JE BEYMER	10/04/1946	15/157	KEARNY	KS	T25S-R36W SEC 29: S2
L2067069	WOOLRIDGE MARTHA C ET VIR	FIN-KER OIL & GAS PROD CO	10/04/1946	15/608	KEARNY	KS	T25S-R36W SEC 29: S2
L2071829	MARTHA WOOLRIDGE ET VIR	FIN-KER OIL & GAS PRODUCTION	10/04/1946	15/608	KEARNY	KS	T25S-R36W SEC 29: S2
L2071833	ROSE S MEAD ET VIR	FIN-KER OIL & GAS PRODUCTION	10/04/1946	15/550	KEARNY	KS	T25S-R36W SEC 29: S2
L2071831	MYRAH LEE BRITTON ET VIR	J E BEYMER	10/04/1946	15/308	KEARNY	KS	T25S-R36W SEC 29: S2
L2067047	DELLA M LEWIS ET VIR	FIN-KER OIL & GAS PRODUCTION	10/04/1946	15/410	KEARNY	KS	T25S-R36W SEC 29: S2
L2071827	KATIE SCHMIDT	FIN-KER OIL & GAS PRODUCTION	10/04/1946	15/396	KEARNY	KS	T25S-R36W SEC 29: S2
L2067049	EDWARD EFTON SCHMIDT	J E BEYMER	10/04/1946	15/382	KEARNY	KS	T25S-R36W SEC 29: S2
L2067053	JOHN SCHMIDT ET UX	J E BEYMER	10/04/1946	15/355	KEARNY	KS	T25S-R36W SEC 29: S2
L2067050	ETHEL REEDER ET VIR	J E BEYMER	10/04/1946	15/309	KEARNY	KS	T25S-R36W SEC 29: S2
L2071826	FERNANDO MAGGARD ET AL	J E BEYMER	10/04/1946	15/159	KEARNY	KS	T25S-R36W SEC 29: S2
L2067051	EUGENE MESSICK ET AL	J E BEYMER	10/04/1946	15/411	KEARNY	KS	T25S-R36W SEC 29: S2
L2067052	JOHN H RADFORD ET UX	J E BEYMER	10/04/1946	14/491	KEARNY	KS	T25S-R36W SEC 29: S2
L2067056	LOUIS E SCHMIDT ET UX	J E BEYMER	10/04/1946	14/391	KEARNY	KS	T25S-R36W SEC 29: S2
L2067054	LENA SCHMIDT BAY	J E BEYMER	10/04/1946	14/492	KEARNY	KS	T25S-R36W SEC 29: S2
L2067059	MARY ELLEN PETTY ET VIR	J E BEYMER	10/04/1946	14/493	KEARNY	KS	T25S-R36W SEC 29: S2
L2067055	LEOTA DUTTON ET VIR	J E BEYMER	10/04/1946	15/158	KEARNY	KS	T25S-R36W SEC 29: S2
L2071824	CATHERINE B SCHMIDT ET AL	J E BEYMER	10/04/1946	14/368	KEARNY	KS	T25S-R36W SEC 29: S2
L2067057	LULA SCHMIDT ET AL	J E BEYMER	10/04/1946	14/392	KEARNY	KS	T25S-R36W SEC 29: S2
L2067046	CHARLES M SCHMIDT ET UX	J E BEYMER	10/04/1946	15/157	KEARNY	KS	T25S-R36W SEC 29: S2
L2049014	JOHN SCHMIDT ET UX	J E BEYMER	10/04/1946	15/267,372,373,373,378, 378,379,385, 15/355, 15/380,381, 15/456,	KEARNY	KS	T25S-R36W SEC 29: S2, LESS AND EXCEPT OIL RIGHTS
L2049015	ETHEL REEDER ET VIR	J E BEYMER	10/04/1946	15/267,372,373,373,378, 378,379,385, 15/309, 15/380,381, 15/456,	KEARNY	KS	T25S-R36W SEC 29: S2, LESS AND EXCEPT OIL RIGHTS
L2049018	JOHN H RADFORD ET UX	J E BEYMER	10/04/1946	14/491, 15/267,372,373,373,378, 378,379,385,	KEARNY	KS	T25S-R36W SEC 29: S2, LESS AND EXCEPT OIL RIGHTS
L2049019	LOUIS E SCHMIDT ET UX	J E BEYMER	10/04/1946	14/391, 15/267,372,373,373,378, 378,379,385,	KEARNY	KS	T25S-R36W SEC 29: S2, LESS AND EXCEPT OIL RIGHTS

LEASE CODE	LESSOR	LESSEE	LEASE DATE	RECORDING INFO	COUNTY	STATE	LEGAL DESCRIPTION
L2049020	LENA SCHMIDT BAY	J E BEYMER	10/04/1946	14/492, 15/267,372,373,373,378, 378,379,385,	KEARNY	KS	T25S-R36W SEC 29: S2, LESS AND EXCEPT OIL RIGHTS
L2049022	LEOTA DUTTON ET VIR	J E BEYMER	10/04/1946	15/158, 15/267,372,373,373,378, 378,379,385,	KEARNY	KS	T25S-R36W SEC 29: S2, LESS AND EXCEPT OIL RIGHTS
L2049023	CATHERINE B SCHMIDT ET AL	J E BEYMER	10/04/1946	14/368, 15/267,372,373,373,378, 378,379,385,	KEARNY	KS	T25S-R36W SEC 29: S2, LESS AND EXCEPT OIL RIGHTS
L2049025	CHARLES M SCHMIDT ET UX	J E BEYMER	10/04/1946	15/157, 15/267,372,373,373,378, 378,379,385,	KEARNY	KS	T25S-R36W SEC 29: S2, LESS AND EXCEPT OIL RIGHTS
L2069476	ALTA S FINNUP	FIN-KER OIL & GAS PRODUCTION	04/15/1940	7/589	KEARNY	KS	T25S-R36W SEC 3: ALL
L2048977	T N THORPE ET AL	FINKER OIL & GAS PRODUCTION	05/21/1940	28/305, 7/530, 74/289, 79/289, 83/341	KEARNY	KS	T25S-R36W SEC 3: ALL
L2048975	ALTA S FINNUP	FINKER OIL & GAS PRODUCTION	04/15/1940	28/305, 7/589, 74/341, 79/289, 83/341	KEARNY	KS	T25S-R36W SEC 3: N2NW, E2, LESS AND EXCEPT OIL RIGHTS, AND LESS AND EXCEPT GAS WELL IN THE COUNCIL GROVE FORMATION AS IDENTIFIED IN THE MASONIC HOME LOCATED IN SWSENE OF SEC 6-T26S-R35W, TO BE BETWEEN 2,980' BELOW THE SURFACE2,780'.
L2048976	T N THORPE ET UX	FINKER OIL & GAS PRODUCTION	10/21/1940	28/305, 7/530, 74/289, 79/289, 8/19, 83/341	KEARNY	KS	T25S-R36W SEC 3: S2NW
L2072079	T N THORPE ET UX	FIN-KER OIL & GAS PRODUCTION	10/21/1940	8/19	KEARNY	KS	T25S-R36W SEC 3: S2NW T25S-R36W SEC 3: SWSW
L2065192	T N THORPE ET AL	FIN-KER OIL & GAS PRODUCTION	05/21/1940	7/530	KEARNY	KS	T25S-R36W SEC 3: SW
L2066471	T P LEE ESTATE	TRI-COUNTY GAS COMPANY	08/15/1944	14/307	KEARNY	KS	T25S-R36W SEC 30: ALL
L2049026	T P LEE ESTATE	TRICOUNTY GAS COMPANY	08/15/1944	14/307, 28/305, 79/289, 83/341	KEARNY	KS	T25S-R36W SEC 30: ALL, LESS AND EXCEPT OIL RIGHTS
L2066465	ROTHWELL T F ET AL	TRI-COUNTY GAS COMPANY	08/15/1944	14/307	KEARNY	KS	T25S-R36W SEC 30: NE, NW, SE, SW
L2066472	T P LEE ESTATE	TRI-COUNTY GAS COMPANY	08/15/1944	14/308	KEARNY	KS	T25S-R36W SEC 31: NE T25S-R36W SEC 31: W2
L2049027	T P LEE ESTATE	TRICOUNTY GAS COMPANY	08/15/1944	14/308, 14/329, 28/305, 79/289, 83/341	KEARNY	KS	T25S-R36W SEC 31: NE LOTS 1,2,3,4, E2W2 (AKA W2), LESS AND EXCEPT OIL RIGHTS
L2066467	ROTHWELL T F ET AL	TRI-COUNTY GAS COMPANY OF KANSAS	08/15/1944	14/308	KEARNY	KS	T25S-R36W SEC 31: NE, W2
L2065231	NUTT MARY ELIZABETH ET AL	FIN-KER OIL & GAS PRODUCTION CO	05/24/1947	15/78	KEARNY	KS	T25S-R36W SEC 31: SE
L2065230	MARY ELIZABETH NUTT EDMUND B	FIN-KER OIL & GAS PRODUCTION	05/24/1947	15/78	KEARNY	KS	T25S-R36W SEC 31: SE
L2049028	MARY ELIZABETH NUTT EDMUND B	FINKER OIL & GAS PRODUCTION	05/24/1947	15/78, 28/305, 56/443, 79/289, 83/341	KEARNY	KS	T25S-R36W SEC 31: SE, LESS AND EXCEPT OIL RIGHTS
L2066473	T P LEE ESTATE	TRI-COUNTY GAS COMPANY	08/15/1944	14/309	KEARNY	KS	T25S-R36W SEC 32: ALL
L2049029	T P LEE ESTATE	TRICOUNTY GAS COMPANY	08/15/1944	14/309, 14/329, 28/305, 79/289, 83/341	KEARNY	KS	T25S-R36W SEC 32: ALL, LESS AND EXCEPT OIL RIGHTS
L2066466	ROTHWELL T F ET AL	TRI-COUNTY GAS COMPANY OF KANSAS	08/15/1944	14/309	KEARNY	KS	T25S-R36W SEC 32: NE, NW, SE, SW
L2049030	T P LEE ESTATE	TRICOUNTY GAS COMPANY	01/15/1945	14/317, 28/305, 74/289, 79/289, 83/341	KEARNY	KS	T25S-R36W SEC 33: ALL, LESS THE NWSE, LESS AND EXCEPT OIL RIGHTS AND LESS AND EXCEPT GAS RIGHTS IN THE COUNCIL GROVE FORMATION AS IDENTIFIED IN THE MASONIC HOME LOCATED IN SWSENE OF SEC 6-T26S-R35W, TO BE BETWEEN 2,980' BELOW THE SURFACE2,780'.
L2063578	T P LEE ESTATE	TRI-COUNTY GAS COMPANY	01/15/1945	14/317	KEARNY	KS	T25S-R36W SEC 33: N2 T25S-R36W SEC 33: NESE T25S-R36W SEC 33: S2SE
L2069320	LAURA G HELMAN	TRI-COUNTY GAS COMPANY	04/03/1944	11/121	KEARNY	KS	T25S-R36W SEC 33: NWSE

LEASE CODE	LESSOR	LESSEE	LEASE DATE	RECORDING INFO	COUNTY	STATE	LEGAL DESCRIPTION
L2049031	LAURA G HELMAN	TRICOUNTY GAS COMPANY	04/03/1944	11/121	KEARNY	KS	T25S-R36W SEC 33: NWSE, LESS AND EXCEPT OIL RIGHTS AND LESS AND EXCEPT GAS RIGHTS IN THE COUNCIL GROVE FORMATION AS IDENTIFIED IN THE MASONIC HOME LOCATED IN SWSENE OF SEC 6-T26S-R35W, TO BE BETWEEN 2,980' BELOW THE SURFACE2,780'.
L2070274	BLANCHE SCHAFFER	FIN-KER OIL & GAS PRODUCTION	06/26/1939	7/291	KEARNY	KS	T25S-R36W SEC 34: N2
L2049033	BLANCHE SCHAFFER	FINKER OIL & GAS PRODUCTION	06/26/1939	28/305, 7/291, 74/341, 79/289, 83/341	KEARNY	KS	T25S-R36W SEC 34: N2, LESS AND EXCEPT OIL RIGHTS AND LESS AND EXCEPT GAS RIGHTS IN THE COUNCIL GROVE FORMATION AS IDENTIFIED IN THE MASONIC HOME LOCATED IN SWSENE OF SEC 6-T26S-R35W, TO BE BETWEEN 2,980' BELOW THE SURFACE2,780'.
L2049032	KANSAS MASONIC HOME	JOE L MURPHY	05/18/1936	28/305, 6/553, 74/289, 77/443, 79/289, 83/341,389, 84/1	KEARNY	KS	T25S-R36W SEC 34: S2 T26S-R35W SEC 6: S2NE T26S-R35W SEC 6: SENW
L2065157	KANSAS MASONIC HOME	JOE L MURPHY	05/18/1936	6/553	KEARNY	KS	T25S-R36W SEC 34: S2 T26S-R35W SEC 6: S2NE, LOT 3, LOT 4, LOT 5 T26S-R35W SEC 6: SENW, LOT 3, LOT 4, LOT 5
L2069861	KANSAS MASONIC HOME	JOE L MURPHY	05/18/1936	5/366	KEARNY	KS	T25S-R36W SEC 35: ALL T25S-R36W SEC 36: ALL T26S-R36W SEC 1: ALL
L2049034	KANSAS MASONIC HOME	JOE L MURPHY	05/18/1936	28/305, 5/366, 6/20, 74/341, 79/289, 83/341	KEARNY	KS	T25S-R36W SEC 35: ALL T25S-R36W SEC 36: ALL T26S-R36W SEC 1: ALL
L2066326	WHITE ELIZABETH S ET VIR	W L JONES	08/06/1946	14/290	KEARNY	KS	T25S-R36W SEC 6: NE, LOT 7 T25S-R36W SEC 6: NWSE, LOT 7
L2071042	GARRETTSON JEAN	W L JONES	08/06/1946	14/289	KEARNY	KS	T25S-R36W SEC 6: NE, NWSE
L2064307	SEWELL WILLIAM ETAL	STANOLIND OIL AND GAS COMPANY	03/16/1945	13/8	KEARNY	KS	T25S-R36W SEC 6: NENW
L2068693	WHITE ELIZABETH ET VIR	STANOLIND OIL AND GAS CO	02/09/1945	12/303	KEARNY	KS	T25S-R36W SEC 6: NESW, LOT 3, LOT 4, LOT 5 T25S-R36W SEC 6: SENW, LOT 3, LOT 4, LOT 5
L2064038	GARRETTSON JEAN	STANOLIND OIL & GAS COMPANY	02/20/1945	12/390	KEARNY	KS	T25S-R36W SEC 6: NESW, LOT 4, LOT 5 T25S-R36W SEC 6: SENW, LOT 3 T25S-R37W SEC 1: SW
L2048978	BEYMER & BEYMER INC	KANSAS NEBRASKA NATURAL GAS CO	04/25/1975	47/623, 49/455, 84/39,49	KEARNY	KS	T25S-R36W SEC 8: ALL
L2048981	J F MOYER ET UX	JOE E DENHAM	04/19/1943	10/180, 28/305, 47/623, 49/281, 84/49, 9/508	KEARNY	KS	T25S-R36W SEC 8: ALL
L2048982	MERL ROSEL ET AL	W L JONES	09/26/1946	14/587	KEARNY	KS	T25S-R36W SEC 8: N2NE, SENE
L2071751	ROSEL MERL ET AL	WL JONES	09/26/1946	14/587	KEARNY	KS	T25S-R36W SEC 8: N2NE, SENE
L2069529	MOYER J F ET UX	JOE E DENHAM	04/19/1943	9/808	KEARNY	KS	T25S-R36W SEC 8: NW
L2069631	BEYMER & BEYMER INC-1	KANSAS NEBRASKA NATURAL GAS CO	04/25/1975	49/455	KEARNY	KS	T25S-R36W SEC 8: NW
L2069527	J F MOYER ET UX	JOE E DENHAM	04/19/1943	9/508	KEARNY	KS	T25S-R36W SEC 8: NW
L2048980	GEORGIA MENN ET VIR	J E O DONNELL	08/11/1941	15/266, 28/305, 38/317, 39/348, 52/14, 54/667, 79/289, 8/471, 83/341,	KEARNY	KS	T25S-R36W SEC 8: S2
L2066392	MENN GEORGIA & ROY E	JE ODONNELL	08/11/1941	8/471	KEARNY	KS	T25S-R36W SEC 8: S2
L2071124	GEORGIA MENN ET VIR	J E ODONNELL	08/11/1941	8/471	KEARNY	KS	T25S-R36W SEC 8: S2
L2072698	TATE S A ET AL	THE FIN-KER OIL & GAS PRODUCTION CO	11/29/1945	13/279	KEARNY	KS	T25S-R36W SEC 8: SWNE
L2067946	S A TATE ET AL	FIN-KER OIL & GAS PRODUCTION	11/29/1945	13/279	KEARNY	KS	T25S-R36W SEC 8: SWNE
L2048979	S A TATE ET AL	FINKER OIL & GAS PRODUCTION	11/29/1945	13/279, 14/542, 28/305, 33/144, 4/20, 7/503, 79/289, 83/341	KEARNY	KS	T25S-R36W SEC 8: SWNE, LESS AND EXCEPT OIL RIGHTS

LEASE CODE	LESSOR	LESSEE	LEASE DATE	RECORDING INFO	COUNTY	STATE	LEGAL DESCRIPTION
L2048985	SCHOOL DISTRICT NO 18	FINKER OIL & GAS PRODUCTION	03/12/1946	13/246, 28/305, 44/581, 79/289, 83/341	KEARNY	KS	T25S-R36W SEC 9: A TRACT OF LAND DESCRIBED AS BEGINNING AT THE NE CORNER OF SAID SEC 9, THENCE WEST ON THE SEC LINE 295.16', THENCE SOUTH AT RIGHT ANGLES 295.16', THENCE EAST AT RIGHT ANGLES 295.16' TO THE EAST LINE OF SAID SEC, THENCE NORTH ON SAID SEC LINE 295.16' TO THE POB
L2069308	GEORGE E GANO	FIN-KER OIL & GAS PRODUCTION	04/02/1941	8/80	KEARNY	KS	T25S-R36W SEC 9: E2 T25S-R36W SEC 9: NW T25S-R36W SEC 9: S2SW
L2064529	GANO GEORGE E	FIN-KER OIL & GAS PRODUCTION CO	04/02/1941	8/80	KEARNY	KS	T25S-R36W SEC 9: E2, NW, S2SW
L2048983	GEORGE E GANO	FINKER OIL & GAS PRODUCTION	04/02/1941	13/426, 28/305, 79/289, 8/80, 83/341	KEARNY	KS	T25S-R36W SEC 9: E2NWS2SW LESS AND EXCEPT OIL RIGHTS
L2068602	HOFFMAN C E ET UX	FIN-KER OIL & GAS PRODUCTION CO	02/01/1943	9/394	KEARNY	KS	T25S-R36W SEC 9: N2SW
L2063767	C E HOFFMAN ET UX	FIN-KER OIL & GAS PRODUCTION	02/01/1943	9/394	KEARNY	KS	T25S-R36W SEC 9: N2SW
L2048984	C E HOFFMAN ET UX	FINKER OIL & GAS PRODUCTION	02/01/1943	12/401, 12/418, 28/305, 79/289, 83/341, 9/394	KEARNY	KS	T25S-R36W SEC 9: N2SW, LESS AND EXCEPT OIL RIGHTS
L2069043	SCHOOL DISTRICT NO EIGHTEEN	FIN-KER OIL AND GAS PRODUCTION COMP	03/12/1946	13/246	KEARNY	KS	T25S-R36W SEC 9: NE
L2069042	SCHOOL DISTRICT NO 18	FIN-KER OIL & GAS PRODUCTION	03/12/1946	13/246	KEARNY	KS	T25S-R36W SEC 9: NENE
L2066987	MERL ROSEL ET AL	W L JONES	09/26/1946	14/587	KEARNY	KS	T25S-R36WSEC. 8: N/2 NE/4; SE/4 NE/4
L2070625	CAMPBELL E W ET AL	KANSAS OIL & GAS PRODUCTIONINCORPO	07/17/1947	15/527	KEARNY	KS	T25S-R37W SEC 1: N2
L2072755	DAN RATZLAFF ET AL	KANSAS O&G PRODUCTION INC	12/02/1947	16/281	KEARNY	KS	T25S-R37W SEC 1: SE
L2068000	RATZLAFF DAN ET AL	KANSAS OIL & GAS PRODUCTIONINCORPO	12/02/1947	16/281	KEARNY	KS	T25S-R37W SEC 1: SE
L2068787	FAILING MARGARET E ROOK ET VIR	STANOLIND OIL AND GAS CO	02/15/1945	12/344	KEARNY	KS	T25S-R37W SEC 10: N2NW
L2063970	HODGKINS ELIZABETH K ET AL	STANOLIND OIL AND GAS CO	02/15/1945	12/470	KEARNY	KS	T25S-R37W SEC 10: NE
L2065412	BEYMER C E ET UX	GULF OIL CORPORATION	06/07/1945	13/44	KEARNY	KS	T25S-R37W SEC 10: S2NW
L2070131	BENTRUP CHARLES ET UX	GULF OIL CORPORATION	06/07/1945	13/74	KEARNY	KS	T25S-R37W SEC 10: S2NW
L2067241	NICHOLSON D E ETUX	W W WOOD	10/18/1937	12/295 6/35	KEARNY	KS	T25S-R37W SEC 10: SE
L2065257	FULENWIDER NELLE J ET VIR	STANOLIND OIL AND GAS CO	05/25/1946	14/96	KEARNY	KS	T25S-R37W SEC 10: SW T25S-R37W SEC 15: ALL
L2070004	MENN GEORGIA ET VIR	STANOLIND OIL AND GAS COMPANY	05/28/1945	13/16	KEARNY	KS	T25S-R37W SEC 11: ALL T25S-R37W SEC 12: NWSW
L2067079	LOUCKS C A ET UX	STANOLIND OIL AND GAS CO	10/06/1947	16/182	KEARNY	KS	T25S-R37W SEC 11: N2
L2072731	U S IRRIGATION CO	STANOLIND OIL AND GAS CO	12/01/1950	20/301	KEARNY	KS	T25S-R37W SEC 11: S2
L2063843	BULLIMORE FRANCES WOLCOTT	STANOLIND OIL & GAS CO	02/08/1945	12/472	KEARNY	KS	T25S-R37W SEC 11: S2 T25S-R37W SEC 14: N2
L2063932	MARQUARDT C A ET UX	STANOLIND OIL AND GAS CO	02/12/1945	12/310	KEARNY	KS	T25S-R37W SEC 11: SW
L2068742	HUTTON MARY E ET AL	STANOLIND OIL AND GAS CO	02/12/1945	12/327	KEARNY	KS	T25S-R37W SEC 11: SW T25S-R37W SEC 14: NW

LEASE CODE	LESSOR	LESSEE	LEASE DATE	RECORDING INFO	COUNTY	STATE	LEGAL DESCRIPTION
L2067571	CHAMBERLAIN WILLIAM H ET UX	INDIAN OIL CO	11/05/1937	6/175	KEARNY	KS	T25S-R37W SEC 11: SW T25S-R37W SEC 14: NW T25S-R37W SEC 15: NE
L2070134	BEYMER C E ET UX	GULF OIL CORPORATION	06/07/1945	13/37	KEARNY	KS	T25S-R37W SEC 12: SENW
L2068955	HENRY SPENCER ET AL	STANOLIND OIL AND GAS CO	03/03/1945	12/447	KEARNY	KS	T25S-R37W SEC 12: SESE, LOT 6, LOT 7
L2068944	W B OSBORN ET UX-1	W L JONES	03/01/1947	15/247	KEARNY	KS	T25S-R37W SEC 13: ALL
L2072883	JOHN J FLEET ET AL	W B OSBORN	12/14/1944	12/380	KEARNY	KS	T25S-R37W SEC 13: ALL
L2065250	EUROMEX OIL COMPANY INC	W B OSBORN	05/25/1946	14/156	KEARNY	KS	T25S-R37W SEC 13: ALL
L2067242	W H JOHNSON ET UX	W W WOOD	10/18/1937	6/151	KEARNY	KS	T25S-R37W SEC 13: ALL
L2071420	STATE BOARD OF ADMINISTRATION	FRED C KOCH	08/26/1944	11/579	KEARNY	KS	T25S-R37W SEC 13: ALL
L2050461	STATE BOARD OF ADMINISTRATION	FRED C KOCH	08/26/1944	14/158, 14/579, 15/209	KEARNY	KS	T25S-R37W SEC 13: MORE PARTICULARLY DESCRIBED BY METES AND BOUNDS
L2050434	W B OSBORN ET UX	W L JONES	03/01/1947	15/247, 16/235	KEARNY	KS	T25S-R37W SEC 13: ALL
L2050435	JOHN J FLEET ET AL	W B OSBORN	12/14/1944	12/380	KEARNY	KS	T25S-R37W SEC 13: ALL
L2050436	EUROMEX OIL COMPANY INC	W B OSBORN	05/25/1946	14/156	KEARNY	KS	T25S-R37W SEC 13: ALL
L2074288	JOHN J FLEET ET UX ET AL	W B OSBORN	12/14/1944	12/380	KEARNY	KS	T25S-R37W SEC 13: ALL LESS 15 ACRES
L2074287	EUROMEX OIL COMPANY INC	W B OSBORN	05/25/1946	14/156	KEARNY	KS	T25S-R37W SEC 13: ALL LESS 15 ACRES FOR RIGHT OF WAY FOR CANAL
L2074289	W B OSBORN ET UX-6309	WL JONES	03/01/1947	15/247	KEARNY	KS	T25S-R37W SEC 13: ALL LESS 15 ACRES FOR RIGHT OF WAY FOR IRRIGATION CANAL
L2069968	JOHNSON W H ET AL	STANOLIND OIL AND GAS CO	05/25/1946	14/117	KEARNY	KS	T25S-R37W SEC 13: E2
L2072878	FLEET JOHN J ET AL	W B OSBORN	12/14/1944	12/380	KEARNY	KS	T25S-R37W SEC 13: E2
L2069951	EUROMEX OIL CO INC	W B OSBORN	05/25/1946	14/156	KEARNY	KS	T25S-R37W SEC 13: E2
L2064156	W B OSBORN ET UX	W L JONES	03/01/1947	15/247	KEARNY	KS	T25S-R37W SEC 13: E2
L2069969	W H JOHNSON ET AL	STANOLIND OIL AND GAS COMPANY	05/25/1946	14/117	KEARNY	KS	T25S-R37W SEC 13: NE, LOT 1, LOT 2 T25S-R37W SEC 13: S2, LOT 1, LOT 2 T25S-R37W SEC 13: S2NW, LOT 1, LOT 2
L2050433	W H JOHNSON ET AL	STANOLIND OIL AND GAS COMPANY	05/25/1946	14/117	KEARNY	KS	T25S-R37W SEC 13: NE, S2, S2 NW, LOT 1, LOT 2
L2050437	W H JOHNSON ET UX	W W WOOD	10/18/1937	15/200, 6/151	KEARNY	KS	T25S-R37W SEC 13: NE, S2, S2NW, LOT 1, LOT 2
L2074285	W H JOHNSON ET UX	W W WOOD	10/18/1937	6/151	KEARNY	KS	T25S-R37W SEC 13: S2, NE, S2 NW, LOT 1, LOT 2 WITH ACCRETIONS THERETO IN NW
L2072977	MONFORT DAISY H ET AL	STANOLIND OIL AND GAS CO	12/26/1946	15/185	KEARNY	KS	T25S-R37W SEC 14: ALL
L2066322	1ST NATL BANK DODGE CITY	SINCLAIR PRAIRIE OIL CO	08/06/1945	13/130	KEARNY	KS	T25S-R37W SEC 14: SESW, SWSE

LEASE CODE	LESSOR	LESSEE	LEASE DATE	RECORDING INFO	COUNTY	STATE	LEGAL DESCRIPTION
L2063931	MARQUARDT C A ET UX	STANOLIND OIL AND GAS CO	02/12/1945	12/311	KEARNY	KS	T25S-R37W SEC 14: SWSW
L2068692	STOUT GEORGE E	STANOLIND OIL AND GAS CO	02/09/1945	12/299	KEARNY	KS	T25S-R37W SEC 15: ALL
L2063432	MC MILLAN MRS FRANK ET AL	STANOLIND OIL AND GAS CO	01/02/1952	22/250	KEARNY	KS	T25S-R37W SEC 15: ALL
L2065797	GLENN MILLIE ET AL	STANOLIND OIL & GAS CO	07/14/1952	23/503	KEARNY	KS	T25S-R37W SEC 15: ALL
L2072072	MARY E THORNBROUGH	STANOLIND OIL AND GAS COMPANY	10/20/1953	24/576	KEARNY	KS	T25S-R37W SEC 15: ALL
L2064150	WAECHTER OTTO ET AL	STANOLIND OIL AND GAS CO	03/01/1945	12/463	KEARNY	KS	T25S-R37W SEC 15: ALL T25S-R37W SEC 16: SE
L2064553	BANCHOR FRANKLIN	STANOLIND OIL AND GAS CO	04/03/1947	15/265	KEARNY	KS	T25S-R37W SEC 15: LOT 7,8
L2065277	A T & S F RY CO	STANOLIND OIL & GAS CO	05/27/1952	23/424	KEARNY	KS	T25S-R37W SEC 15: N2N2
L2068789	WARTHEN F G ET UX	STANOLIND OIL AND GAS CO	02/15/1945	12/339	KEARNY	KS	T25S-R37W SEC 15: NW T25S-R37W SEC 16: NE
L2072960	U S IRRIGATION CO	C E BEYMER	12/22/1950	20/345	KEARNY	KS	T25S-R37W SEC 16: ALL
L2072937	U S IRRIGATING CO	STANOLIND OIL AND GAS CO	12/20/1950	20/327	KEARNY	KS	T25S-R37W SEC 16: NE
L2070289	RIDGE CLIFFORD A	GULF OIL CORPORATION	06/28/1945	13/122	KEARNY	KS	T25S-R37W SEC 16: NW
L2063431	BRADSHAW W H ET AL	C E BEYMER	01/02/1951	20/326	KEARNY	KS	T25S-R37W SEC 16: NW, LOT 4
L2065177	HUMPHREYS MARGARET ANN ET VIR	JOE E DENHAM	05/20/1943	16/129	KEARNY	KS	T25S-R37W SEC 16: SW
L2068422	MAGNOLIA PETROLEUM COMPANY	STANOLIND OIL AND GAS CO	01/15/1946	13/557	KEARNY	KS	T25S-R37W SEC 16: SW
L2068970	BEYMER C E ET AL	HARRY B HARTER	03/05/1940	7/380	KEARNY	KS	T25S-R37W SEC 17: E2SW
L2068971	C E BEYMER ET AL	HARRY B HARTER	03/05/1940	7/380	KEARNY	KS	T25S-R37W SEC 17: E2SW, LOT 3, LOT 4
L2067951	NUSS MELVIN O ET UX	KANSAS OIL & GAS PRODUCTION INC	11/29/1947	16/369	KEARNY	KS	T25S-R37W SEC 17: LOT 3
L2072760	KOWALSKY MAYME	KANSAS OIL & GAS PRODUCTIONINCORPO	12/03/1947	16/350	KEARNY	KS	T25S-R37W SEC 17: LOT 4
L2069628	ESFELD WILLIAM ET UX	KANSAS OIL & GAS PRODUCTIONINCORPO	04/25/1949	18/538	KEARNY	KS	T25S-R37W SEC 17: LOT 5
L2069630	UNREIN L C ET VIR	KANSAS OIL & GAS PRODUCTIONINCORPO	04/25/1949	18/537	KEARNY	KS	T25S-R37W SEC 17: LOT 5
L2072774	WHITMAN ROME ET AL	KANSAS OIL & GAS PRODUCTIONINCORPO	12/05/1947	16/370	KEARNY	KS	T25S-R37W SEC 17: LOT 6
L2070538	THE KEARNEY COUNTY FARMERS	C E BEYMER	07/14/1950	20/110	KEARNY	KS	T25S-R37W SEC 17: N2
L2065553	BROWNE C H ET UX	GULF OIL CORPORATION	06/26/1945	13/78	KEARNY	KS	T25S-R37W SEC 17: NE
L2069629	MALONE PAULINE	KANSAS OIL & GAS PROD INC	04/25/1949	18/539	KEARNY	KS	T25S-R37W SEC 17: SWSE, LOT 6

LEASE CODE	LESSOR	LESSEE	LEASE DATE	RECORDING INFO	COUNTY	STATE	LEGAL DESCRIPTION
L2064890	ROTH W P	KANSAS OL & GAS PRODUCTION INC	04/25/1949	18/540	KEARNY	KS	T25S-R37W SEC 17: W2SW
L2068973	RUSSELL T BEATY ESTATE	HARRY B HARTER	03/05/1940	7/404	KEARNY	KS	T25S-R37W SEC 18: E2SW T25S-R37W SEC 18: S2SE T25S-R37W SEC 18: SENW
L2064178	BEATY MAY ET AL	HARRY B HARTER	03/05/1940	7/404	KEARNY	KS	T25S-R37W SEC 18: E2SW, S2SE
L2064179	BEYMER C E ET AL	HARRY B HARTER	03/05/1940	7/381	KEARNY	KS	T25S-R37W SEC 18: N2SE T25S-R37W SEC 18: NENW, LOT 1 T25S-R37W SEC 18: S2NE, LOT 1
L2068972	C E BEYMER ET AL	HARRY B HARTER	03/05/1940	7/381	KEARNY	KS	T25S-R37W SEC 18: N2SE T25S-R37W SEC 18: NENW LOT 1,2,3 T25S-R37W SEC 18: S2NE LOT 1,2,3
L2065819	SHELL OIL COMPANY INC	KANSAS OIL & GAS PRODUCTIONINCORPO	07/15/1949	18/603	KEARNY	KS	T25S-R37W SEC 18: S2
L2063885	MAGNOLIA PETROLEUM COMPANY	STANOLIND OIL AND GAS CO	02/10/1947	16/23	KEARNY	KS	T25S-R37W SEC 19: NE
L2066939	WISHERD JENNIE A	JOE E DENHAM	09/21/1944	12/240	KEARNY	KS	T25S-R37W SEC 19: NE T25S-R37W SEC 31: NW T25S-R38W SEC 15: NE
L2068722	MAGNOLIA PETROLEUM COMPANY	STANOLIND OIL AND GAS CO	02/10/1947	16/41	KEARNY	KS	T25S-R37W SEC 19: SE
L2071704	STROP CHARLES F JR ET AL	JOE E DENHAM	09/21/1944	12/242	KEARNY	KS	T25S-R37W SEC 19: SE T25S-R37W SEC 31: SW T25S-R38W SEC 15: SE
L2064876	WILLMAN FRANCES POTTER ET VIR	JOE E DENHAM	04/24/1944	11/86	KEARNY	KS	T25S-R37W SEC 19: W2
L2068715	MAGNOLIA PETROLEUM COMPANY	STANOLIND OIL & GAS CO	02/10/1947	16/39	KEARNY	KS	T25S-R37W SEC 19: W2
L2069941	MARTIN GEORGE C	I E SHOWALTER	05/25/1937	5/497	KEARNY	KS	T25S-R37W SEC 2: N2
L2071996	MARTIN GEORGE C	GILLESPIE H M	10/18/1937	6/7	KEARNY	KS	T25S-R37W SEC 2: S2
L2072693	GEORGE H TATE ESTATE	FIN-KER OIL & GAS PROD	11/29/1945	13/275	KEARNY	KS	T25S-R37W SEC 20: N2
L2063971	MCDOWELL WILMA C ET AL	STANOLIND OIL AND GAS CO	02/15/1945	12/412	KEARNY	KS	T25S-R37W SEC 20: SE
L2063973	MCDOWELL WILMA C ET AL	STANOLIND OIL AND GAS CO	02/15/1945	12/423	KEARNY	KS	T25S-R37W SEC 20: SW
L2068788	MCDOWELL WILMA C ET AL	STANOLIND OIL AND GAS CO	02/15/1945	12/415	KEARNY	KS	T25S-R37W SEC 21: NE
L2063972	MCDOWELL WILMA C ET AL	STANOLIND OIL AND GAS CO	02/15/1945	12/419	KEARNY	KS	T25S-R37W SEC 21: NW
L2068758	MARQUARDT C A ET UX	STANOLIND OIL AND GAS CO	02/12/1945	12/312	KEARNY	KS	T25S-R37W SEC 21: S2
L2068739	HUTTON J R ET AL	STANOLIND OIL AND GAS CO	02/12/1945	12/358	KEARNY	KS	T25S-R37W SEC 22: N2NW
L2068933	WAECHTER OTTO ET AL	STANOLIND OIL AND GAS CO	03/01/1945	12/426	KEARNY	KS	T25S-R37W SEC 22: NE
L2068691	STOUT GEORGE E	STANOLIND OIL AND GAS CO	02/09/1945	12/294	KEARNY	KS	T25S-R37W SEC 22: NESW, S2SW, SENW
L2068737	HUTTON D G ET UX	STANOLIND OIL AND GAS CO	02/12/1945	12/323	KEARNY	KS	T25S-R37W SEC 22: NWSW
L2069728	STAYTON CECIL R ET UX	STANOLIND OIL AND GAS CO	05/06/1947	15/387	KEARNY	KS	T25S-R37W SEC 22: SE

LEASE CODE	LESSOR	LESSEE	LEASE DATE	RECORDING INFO	COUNTY	STATE	LEGAL DESCRIPTION
L2068741	HUTTON J R ET UX	STANOLIND OIL AND GAS CO	02/12/1945	12/322	KEARNY	KS	T25S-R37W SEC 22: SWNW
L2074271	LELIA HOUSHOLDER ET VIR ET AL	STANOLIND OIL AND GAS COMPANY	03/01/1945	12/599	KEARNY	KS	T25S-R37W SEC 23: SE
L2064139	LELIA HOUSHOLDER ET AL	STANOLIND OIL AND GAS COMPANY	03/01/1945	12/599	KEARNY	KS	T25S-R37W SEC 23: SE
L2050428	LELIA HOUSHOLDER ET AL	STANOLIND OIL AND GAS COMPANY	03/01/1945	12/599, 6/163, 6/274	KEARNY	KS	T25S-R37W SEC 23: SE
L2074269	FRANCES APPLEGATE ET AL	STANOLIND OIL AND GAS COMPANY	02/17/1945	12/435	KEARNY	KS	T25S-R37W SEC 23: W2
L2064005	FRANCES APPLEGATE ET AL	STANOLIND OIL AND GAS COMPANY	02/17/1945	12/435	KEARNY	KS	T25S-R37W SEC 23: W2
L2050426	FRANCES APPLEGATE ET AL	STANOLIND OIL AND GAS COMPANY	02/17/1945	10/469, 10/470, 12/435, 13/229, 6/27, 6/440	KEARNY	KS	T25S-R37W SEC 23: W2
L2050427	FIRST NATL BANK IN DODGE CITY KANSAS	SINCLAIR PRAIRIE OIL COMPANY	08/06/1945	13/130, 16/470, 20/113, 20/357	KEARNY	KS	T25S-R37W SEC 23: W2
L2066324	FIRST NATL BANK IN DODGE CITY KANSAS	SINCLAIR PRAIRIE OIL COMPANY	08/06/1945	13/130	KEARNY	KS	T25S-R37W SEC 23: W2NE
L2074270	NATL BANK IN DODGE CITY FIRST	SINCLAIR PRAIRIE OIL COMPANY	08/06/1945	13/130	KEARNY	KS	T25S-R37W SEC 23: W2NE, GAS RIGHTS ONLY (EXCLUDES CASINGHEAD GAS)
L2074292	HELEN HILLYARD HOOVER ET AL	STANOLIND OIL AND GAS COMPANY	05/29/1945	13/146	KEARNY	KS	T25S-R37W SEC 24: NE
L2074293	ETHEL K MCCORMICK ET VIR	STANOLIND OIL AND GAS COMPANY	09/07/1945	13/145	KEARNY	KS	T25S-R37W SEC 24: NE
L2070015	HELEN HILLYARD HOOVER ET AL	STANOLIND OIL AND GAS COMPANY	05/29/1945	13/146	KEARNY	KS	T25S-R37W SEC 24: NE
L2066819	ETHEL K MCCORMICK ET VIR	STANOLIND OIL AND GAS COMPANY	09/07/1945	13/145	KEARNY	KS	T25S-R37W SEC 24: NE
L2067530	HELEN HILLYARD ET AL	W W WOOD	11/02/1937	6/411	KEARNY	KS	T25S-R37W SEC 24: NE
L2050440	HELEN HILLYARD HOOVER ET AL	STANOLIND OIL AND GAS COMPANY	05/29/1945	13/146	KEARNY	KS	T25S-R37W SEC 24: NE
L2050441	ETHEL K MCCORMICK ET VIR	STANOLIND OIL AND GAS COMPANY	09/07/1945	13/145	KEARNY	KS	T25S-R37W SEC 24: NE
L2050442	HELEN HILLYARD ET AL	W W WOOD	11/02/1937	6/411	KEARNY	KS	T25S-R37W SEC 24: NE
L2074294	HELEN HILLYARD HOOVER ET AL	STANOLIND OIL AND GAS COMPANY	05/29/1945	13/150	KEARNY	KS	T25S-R37W SEC 24: NW
L2074295	ETHEL K MCCORMICK ET VIR	STANOLIND OIL AND GAS COMPANY	09/07/1945	13/149	KEARNY	KS	T25S-R37W SEC 24: NW
L2065297	HELEN HILLYARD HOOVER ET AL	STANOLIND OIL AND GAS COMPANY	05/29/1945	13/150	KEARNY	KS	T25S-R37W SEC 24: NW
L2071581	ETHEL K MCCORMICK ET VIR	STANOLIND OIL AND GAS COMPANY	09/07/1945	13/149	KEARNY	KS	T25S-R37W SEC 24: NW
L2067279	HELEN HILLYARD ET AL	W W WOOD	10/20/1937	6/360	KEARNY	KS	T25S-R37W SEC 24: NW
L2050443	HELEN HILLYARD HOOVER ET AL	STANOLIND OIL AND GAS COMPANY	05/29/1945	13/150	KEARNY	KS	T25S-R37W SEC 24: NW
L2050444	ETHEL K MCCORMICK ET VIR	STANOLIND OIL AND GAS COMPANY	09/07/1945	13/149	KEARNY	KS	T25S-R37W SEC 24: NW

LEASE CODE	LESSOR	LESSEE	LEASE DATE	RECORDING INFO	COUNTY	STATE	LEGAL DESCRIPTION
L2050445	HELEN HILLYARD ET AL	W W WOOD	10/20/1937	6/360	KEARNY	KS	T25S-R37W SEC 24: NW
L2050438	W H JOHNSON ET AL	STANOLIND OIL AND GAS COMPANY	05/25/1946	14/113	KEARNY	KS	T25S-R37W SEC 24: S2
L2074291	W H WIDOWER JOHNSON ET AL	STANOLIND OIL AND GAS COMPANY	05/25/1946	14/113	KEARNY	KS	T25S-R37W SEC 24: S2
L2065258	W H JOHNSON ET AL	STANOLIND OIL AND GAS COMPANY	05/25/1946	14/113, 15/112	KEARNY	KS	T25S-R37W SEC 24: S2
L2071997	W H JOHNSON ET UX	W W WOOD	10/18/1937	6/159	KEARNY	KS	T25S-R37W SEC 24: S2
L2050439	W H JOHNSON ET UX	W W WOOD	10/18/1937	6/159	KEARNY	KS	T25S-R37W SEC 24: S2
L2069965	JOHNSON W H ET AL	STANOLIND OIL AND GAS CO	05/25/1946	14/115	KEARNY	KS	T25S-R37W SEC 26: N2, SE
L2064432	KURZ ROSA ET AL	STANOLIND OIL AND GAS COMPANY	03/26/1945	13/36	KEARNY	KS	T25S-R37W SEC 26: SW
L2070136	CONRAD W KURZ ESTATE ET AL	STANOLIND OIL AND GAS COMPANY	06/07/1945	13/49	KEARNY	KS	T25S-R37W SEC 26: SW
L2068759	MARQUARDT STELLA ET VIR	STANOLIND OIL AND GAS CO	02/12/1945	12/313	KEARNY	KS	T25S-R37W SEC 27: NE
L2063914	HUTTON J R ET AL	STANOLIND OIL AND GAS CO	02/12/1945	12/361	KEARNY	KS	T25S-R37W SEC 27: NW
L2068740	HUTTON J R ET AL	STANOLIND OIL AND GAS CO	02/12/1945	12/367	KEARNY	KS	T25S-R37W SEC 27: SE
L2068738	HUTTON J R ET AL	STANOLIND OIL AND GAS CO	02/12/1945	12/349	KEARNY	KS	T25S-R37W SEC 27: SW
L2063913	HUTTON J R ET AL	STANOLIND OIL AND GAS CO	02/12/1945	12/355	KEARNY	KS	T25S-R37W SEC 28: NE
L2067270	JOSEPH C HART ESTATE ET AL	G N BABCOCK	10/19/1937	6/152	KEARNY	KS	T25S-R37W SEC 28: NW
L2063915	HUTTON J R ET AL	STANOLIND OIL AND GAS CO	02/12/1945	12/364	KEARNY	KS	T25S-R37W SEC 28: SE
L2063372	USA KSBLM 015009	THE NATIONAL REFINING COMPANY	01/01/1944	16/399	KEARNY	KS	T25S-R37W SEC 28: SW T25S-R37W SEC 32: N2 T25S-R37W SEC 33: NW
L2067369	MASON B A ET UX	JOE E DENHAM	10/23/1944	12/145	KEARNY	KS	T25S-R37W SEC 29: NE
L2063879	MAGNOLIA PETROLEUM COMPANY	JOE E DENHAM	02/10/1947	16/20	KEARNY	KS	T25S-R37W SEC 29: NE
L2064916	WISHERD JENNIE A	JOE E DENHAM	04/28/1944	11/154	KEARNY	KS	T25S-R37W SEC 29: NW
L2063872	MAGNOLIA PETROLEUM COMPANY	STANOLIND OIL & GAS CO	02/10/1947	16/30	KEARNY	KS	T25S-R37W SEC 29: NW
L2064914	STROP CHARLES F JR ET AL	JOE E DENHAM	04/28/1944	11/186	KEARNY	KS	T25S-R37W SEC 29: SE
L2068717	MAGNOLIA PETROLEUM COMPANY	STANOLIND OIL AND GAS CO	02/10/1947	16/34	KEARNY	KS	T25S-R37W SEC 29: SE
L2069653	IMBERSTEG LOUISE R ET VIR	JOE E DENHAM	04/28/1944	11/89	KEARNY	KS	T25S-R37W SEC 29: SW
L2068716	MAGNOLIA PETROLEUM COMPANY	STANOLIND OIL AND GAS CO	02/10/1947	16/29	KEARNY	KS	T25S-R37W SEC 29: SW

LEASE CODE	LESSOR	LESSEE	LEASE DATE	RECORDING INFO	COUNTY	STATE	LEGAL DESCRIPTION
L2070624	CAMPBELL E W ET AL	KANSAS OIL & GAS PROD	07/17/1947	15/527	KEARNY	KS	T25S-R37W SEC 3: E2
L2068431	MAGNOLIA PETROLEUM COMPANY	STANOLIND OIL AND GAS COMPANY	01/15/1946	13/431	KEARNY	KS	T25S-R37W SEC 3: NW
L2071995	MARTIN GEORGE C	GILLESPIE H M	10/18/1937	6/6	KEARNY	KS	T25S-R37W SEC 3: SW
L2066759	USA KSBLM 017581	STANOLIND OIL AND GAS CO	09/01/1949	24/432	KEARNY	KS	T25S-R37W SEC 30: E2SW, S2NE, SE
L2063375	USA KSGLO 009530	SUMNER W PRESSEY	01/01/1946	20/457	KEARNY	KS	T25S-R37W SEC 30: N2NE, NW, W2SW
L2063875	MAGNOLIA PETROLEUM COMPANY	STANOLIND OIL AND GAS CO	02/10/1947	16/38	KEARNY	KS	T25S-R37W SEC 31: N2SE
L2066026	JESSIP PERRY J ET UX	JOE E DENHAM	07/27/1944	12/1	KEARNY	KS	T25S-R37W SEC 31: N2SE T25S-R38W SEC 15: NW T25S-R38W SEC 25: NE
L2063897	MAGNOLIA PETROLEUM COMPANY	STANOLIND OIL AND GAS CO	02/10/1947	16/48	KEARNY	KS	T25S-R37W SEC 31: NE
L2064140	UNREIN LORETTA C ET AL	L H HARRELL	03/01/1945	12/572	KEARNY	KS	T25S-R37W SEC 31: NE
L2063682	DUNCAN L E ET VIR	STANOLIND OIL AND GAS CO	01/23/1952	21/280	KEARNY	KS	T25S-R37W SEC 31: NE
L2064100	MESSENGER B C ET VIR	STANOLIND OIL AND GAS CO	02/26/1952	21/591	KEARNY	KS	T25S-R37W SEC 31: NE
L2063884	MAGNOLIA PETROLEUM COMPANY	STANOLIND OIL AND GAS CO	02/10/1947	16/22	KEARNY	KS	T25S-R37W SEC 31: NW
L2063877	MAGNOLIA PETROLEUM COMPANY	JOE E DENHAM	02/10/1947	16/18	KEARNY	KS	T25S-R37W SEC 31: S2SE
L2070759	LIGGETT MINERVA ET VIR	JOE E DENHAM	07/27/1944	12/159	KEARNY	KS	T25S-R37W SEC 31: S2SE T25S-R38W SEC 15: N2SW
L2063886	MAGNOLIA PETROLEUM COMPANY	STANOLIND OIL AND GAS CO	02/10/1947	16/40	KEARNY	KS	T25S-R37W SEC 31: SW
L2064144	WAECHTER OTTO ET AL	STANOLIND OIL AND GAS CO	03/01/1945	12/446	KEARNY	KS	T25S-R37W SEC 32: SE
L2069950	BARBEN EMIL G ET AL	STANOLIND OIL AND GAS CO	05/25/1946	14/95	KEARNY	KS	T25S-R37W SEC 32: SW
L2064141	WAECHTER FRIDA ET AL	STANOLIND OIL AND GAS CO	03/01/1945	12/464	KEARNY	KS	T25S-R37W SEC 33: E2
L2064143	WAECHTER OTTO ET AL	STANOLIND OIL AND GAS CO	03/01/1945	12/434	KEARNY	KS	T25S-R37W SEC 33: SW
L2064142	WAECHTER OTTO ET AL	STANOLIND OIL AND GAS CO	03/01/1945	12/430	KEARNY	KS	T25S-R37W SEC 34: ALL
L2063969	BOPP JAMES ET AL	STANOLIND OIL AND GAS CO	02/15/1945	12/431	KEARNY	KS	T25S-R37W SEC 35: NENE
L2069966	JOHNSON W H ET AL	STANOLIND OIL AND GAS CO	05/25/1946	14/118	KEARNY	KS	T25S-R37W SEC 35: NESE, NW, SENE, W2NE
L2066878	W B OSBORN ET UX	STANOLIND OIL AND GAS CO	09/14/1946	15/119	KEARNY	KS	T25S-R37W SEC 35: NESE, NW, SENE, W2NE
L2065254	EUROMEX OIL COMPANY INC	W B OSBORN	05/25/1946	14/158	KEARNY	KS	T25S-R37W SEC 35: NESE, NW, SENE, W2NE
L2072873	FLEET JOHN J ET AL	W B OSBORN	12/14/1944	12/379	KEARNY	KS	T25S-R37W SEC 35: NESE, NW, SENE, W2NE

LEASE CODE	LESSOR	LESSEE	LEASE DATE	RECORDING INFO	COUNTY	STATE	LEGAL DESCRIPTION
L2067932	GEORGE H TATE ESTATE	FIN-KER OIL & GAS PROD	11/29/1945	13/277	KEARNY	KS	T25S-R37W SEC 35: SESE, SW, W2SE
L2064228	CAMPBELL E W ET AL	KANSAS OIL & GAS PRODUCTIONINCORPO	03/09/1948	17/26	KEARNY	KS	T25S-R37W SEC 36: NE
L2066790	JOHNSON W H ET AL	LARIO OIL & GAS COMPANY	09/04/1947	15/633	KEARNY	KS	T25S-R37W SEC 36: NW
L2072694	GEORGE H TATE ESTATE	FIN-KER OIL & GAS PRODUCTION COMPAN	11/29/1945	13/278	KEARNY	KS	T25S-R37W SEC 36: SE
L2064251	HOSKINS OLEATA FERRELL	JOE E DENHAM	03/11/1944	11/37	KEARNY	KS	T25S-R37W SEC 36: SW
L2072053	H F SUTTON ET UX	H H BIRKETT & H M GILLESPIE	10/20/1937	6/178	KEARNY	KS	T25S-R37W SEC 4: S2NE, LOT 1, LOT 2
L2072052	G W SHELL ET UX	H H BIRKETT & H M GILLESPIE	10/20/1937	6/177	KEARNY	KS	T25S-R37W SEC 4: S2NE, LOT 1, LOT 2
L2071081	FLYR B H ET UX	CHAMPLIN REFINING CO	08/09/1939	7/263	KEARNY	KS	T25S-R37W SEC 4: S2NW
L2068790	WARTHEN SULIE B ET AL	STANOLIND OIL AND GAS CO	02/15/1945	12/427	KEARNY	KS	T25S-R37W SEC 4: SE
L2069900	DUVALL HOWARD ET UX	JOE E DENHAM	05/21/1943	10/259	KEARNY	KS	T25S-R37W SEC 5: S2, S2N2
L2071083	COHEN MAX ET UX	F W KAMPF	08/09/1943	10/296	KEARNY	KS	T25S-R37W SEC 5: S2, S2N2
L2065539	HARBAUGH G W JR ET AL	JOE E DENHAM	06/24/1943	10/157	KEARNY	KS	T25S-R37W SEC 7: E2NW, NE
L2069931	BEYMER C E ET AL	JOE E DENHAM	05/24/1943	10/45	KEARNY	KS	T25S-R37W SEC 7: SW
L2070537	KEARNY CO FARMERS IRRIGATION	C E BEYMER	07/14/1950	20/110	KEARNY	KS	T25S-R37W SEC 8: ALL
L2049035	C H BROWNE ET UX	GULF OIL CORPORATION	06/26/1945	13/78, 20/141, 20/279,623, 74/341, 79/289, 83/341	KEARNY	KS	T25S-R37W SEC 8: BEING DESCRIBED BY METES AND BOUNDS IN SAID LEASE
L2049036	KEARNY CO FARMERS IRRIGATION	C E BEYMER	07/14/1950	20/110, 20/138,279,623, 74/341, 79/289, 83/341	KEARNY	KS	T25S-R37W SEC 8: BEING DESCRIBED BY METES AND BOUNDS IN SAID LEASE
L2070276	C H BROWNE ET UX	GULF OIL CORPORATION	06/26/1945	13/78	KEARNY	KS	T25S-R37W SEC 8: SE
L2070566	LOUCKS C A ET AL	H M GILLESPIE	07/15/1947	16/141	KEARNY	KS	T25S-R37W SEC 9: ALL
L2074377	MARIA L BROWNE ET AL	JOE E DENHAM	07/27/1944	12/5	KEARNY	KS	T25S-R38W SEC 1: N2, AS TO RIGHTS FROM THE SURFACE OF THE GROUND DOWN TO AND INCLUDING THE BASE OF THE COUNCIL GROVE GROUP FORMATIONS
L2074378	FREDERICK G WARTHEN ET UX	JOE E DENHAM	07/27/1944	12/4	KEARNY	KS	T25S-R38W SEC 1: N2, AS TO RIGHTS FROM THE SURFACE OF THE GROUND DOWN TO AND INCLUDING THE BASE OF THE COUNCIL GROVE GROUP FORMATIONS
L2074379	ESTELLA TROTTER ET VIR ET AL	JOE E DENHAM	07/27/1944	12/20	KEARNY	KS	T25S-R38W SEC 1: N2, AS TO RIGHTS FROM THE SURFACE OF THE GROUND DOWN TO AND INCLUDING THE BASE OF THE COUNCIL GROVE GROUP FORMATIONS
L2074380	MARY L CHAPMAN	JOE E DENHAM	01/04/1945	12/239	KEARNY	KS	T25S-R38W SEC 1: S2, AS TO RIGHTS FROM THE SURFACE OF THE GROUND DOWN TO AND INCLUDING THE BASE OF THE COUNCIL GROVE GROUP FORMATIONS
L2069665	LOUCKS C A ET AL	FRED C KOCH	04/29/1944	11/78	KEARNY	KS	T25S-R38W SEC 10: N2
L2069666	MILLER JAMES W ET UX	FRED C KOCH	04/29/1944	11/74	KEARNY	KS	T25S-R38W SEC 10: N2
L2070831	DALE VICTORIA E ET VIR	R L SMITH	07/30/1943	10/347	KEARNY	KS	T25S-R38W SEC 10: NENE, LOT 4, LOT 5, LOT 6 T25S-R38W SEC 10: NESE, LOT 4, LOT 5, LOT 6 T25S-R38W SEC 10: NESW, LOT 4, LOT 5, LOT 6

LEASE CODE	LESSOR	LESSEE	LEASE DATE	RECORDING INFO	COUNTY	STATE	LEGAL DESCRIPTION
L2069643	HASKELL JULIA ET AL	FRED C KOCH	04/26/1944	11/82	KEARNY	KS	T25S-R38W SEC 10: SESW, LOT 7 T25S-R38W SEC 10: W2SW, LOT 7
L2066098	DALE VICTORIA E ET VIR	R L SMITH	07/30/1943	10/345	KEARNY	KS	T25S-R38W SEC 11: S2, S2NE, SENW
L2064927	LOUCKS C A ET AL	FRED C KOCH	04/29/1944	11/80	KEARNY	KS	T25S-R38W SEC 12: N2NE
L2064926	KASH CLARENCE ET UX	FRED C KOCH	04/29/1944	11/76	KEARNY	KS	T25S-R38W SEC 12: N2NE
L2066095	BEYMER C E ET AL	R L SMITH	07/30/1943	10/452	KEARNY	KS	T25S-R38W SEC 12: W2SW, SESW
L2066099	DALE VICTORIA E ET VIR	R L SMITH	07/30/1943	10/346	KEARNY	KS	T25S-R38W SEC 13: ALL
L2066100	DALE VICTORIA E ET VIR	R L SMITH	07/30/1943	10/343	KEARNY	KS	T25S-R38W SEC 14: N2
L2071498	USA KSBLM 017582	STANOLIND OIL AND GAS CO	09/01/1949	38/287	KEARNY	KS	T25S-R38W SEC 14: S2 T25S-R38W SEC 26: S2
L2063878	MAGNOLIA PETROLEUM COMPANY	JOE E DENHAM	02/10/1947	16/19	KEARNY	KS	T25S-R38W SEC 15: N2SW
L2068721	MAGNOLIA PETROLEUM COMPANY	STANOLIND OIL AND GAS CO	02/10/1947	16/24	KEARNY	KS	T25S-R38W SEC 15: NE
L2068719	MAGNOLIA PETROLEUM COMPANY	STANOLIND OIL AND GAS CO	02/10/1947	16/35	KEARNY	KS	T25S-R38W SEC 15: NW
L2063896	MAGNOLIA PETROLEUM COMPANY	STANOLIND OIL AND GAS CO	02/10/1947	16/47	KEARNY	KS	T25S-R38W SEC 15: S2SW
L2071478	CASE N C ET UX	STANOLIND OIL AND GAS CO	08/31/1953	24/463	KEARNY	KS	T25S-R38W SEC 15: S2SW
L2065499	ASQUITH BEN H ET UX	DENHAM JOE E	06/18/1948	17/450	KEARNY	KS	T25S-R38W SEC 15: S2SW
L2063889	MAGNOLIA PETROLEUM COMPANY	STANOLIND OIL AND GAS CO	02/10/1947	16/43	KEARNY	KS	T25S-R38W SEC 15: SE
L2070827	COHEN MAX ET UX	R L SMITH	07/30/1943	10/347	KEARNY	KS	T25S-R38W SEC 16: NE, NW, S2
L2070818	BEATY MAY	R L SMITH	07/30/1943	10/377	KEARNY	KS	T25S-R38W SEC 17: NE, NW, S2
L2066089	BEATY MAY	R L SMITH	07/30/1943	10/334	KEARNY	KS	T25S-R38W SEC 18: E2, LOT 1, LOT 2, LOT 3, LOT 4 T25S-R38W SEC 18: E2W2, LOT 1, LOT 2, LOT 3, LOT 4 T25S-R38W SEC 18: NE
L2070819	BEATY MAY	R L SMITH	07/30/1943	10/335	KEARNY	KS	T25S-R38W SEC 19: E2, E2W2
L2074337	HENRY A SMALLEY ET AL	ROBT H SEARCY	11/01/1944	12/546	KEARNY	KS	T25S-R38W SEC 2: LOT 1, LOT 2, S2NE
L2074338	HENRY A SMALLEY ET AL	ROBT H SEARCY	11/01/1944	12/547	KEARNY	KS	T25S-R38W SEC 2: LOT 3, LOT 4, S2NW
L2074340	HENRY A SMALLEY ET AL	ROBT H SEARCY	11/01/1944	12/548	KEARNY	KS	T25S-R38W SEC 2: LOT 5, LOT 6, N2SW KEARNY COUNTY, KANSAS
L2074339	HENRY A SMALLEY ET AL	ROBT H SEARCY	11/01/1944	12/549	KEARNY	KS	T25S-R38W SEC 2: LOT 7, LOT 8, N2SE KEARNY COUNTY, KANSAS.
L2070820	BEATY MAY	R L SMITH	07/30/1943	10/329	KEARNY	KS	T25S-R38W SEC 20: ALL
L2070821	BEATY MAY	R L SMITH	07/30/1943	10/333	KEARNY	KS	T25S-R38W SEC 21: ALL

LEASE CODE	LESSOR	LESSEE	LEASE DATE	RECORDING INFO	COUNTY	STATE	LEGAL DESCRIPTION
L2066094	BEATY R T ET UX	R L SMITH	07/30/1943	10/342	KEARNY	KS	T25S-R38W SEC 22: N2
L2066090	BEATY MAY	R L SMITH	07/30/1943	10/330	KEARNY	KS	T25S-R38W SEC 22: S2
L2070765	WILLS GEORGE W ET UX	JOE E DENHAM	07/27/1944	11/447	KEARNY	KS	T25S-R38W SEC 23: N2NW
L2063874	MAGNOLIA PETROLEUM COMPANY	STANOLIND OIL AND GAS CO	02/10/1947	16/32	KEARNY	KS	T25S-R38W SEC 23: N2NW
L2063883	MAGNOLIA PETROLEUM COMPANY	STANOLIND OIL AND GAS CO	02/10/1947	16/25	KEARNY	KS	T25S-R38W SEC 23: NE
L2066023	HEDGES MAMIE ET VIR	JOE E DENHAM	07/27/1944	12/168	KEARNY	KS	T25S-R38W SEC 23: S2NW
L2063880	MAGNOLIA PETROLEUM COMPANY	JOE E DENHAM	02/10/1947	16/21	KEARNY	KS	T25S-R38W SEC 23: S2NW
L2068726	MAGNOLIA PETROLEUM COMPANY	STANOLIND OIL AND GAS CO	02/10/1947	16/46	KEARNY	KS	T25S-R38W SEC 23: SE
L2063487	JEHLE F L ET UX	STANOLIND OIL AND GAS CO	01/07/1948	16/480	KEARNY	KS	T25S-R38W SEC 23: SE
L2068723	MAGNOLIA PETROLEUM COMPANY	STANOLIND OIL AND GAS CO	02/10/1947	16/42	KEARNY	KS	T25S-R38W SEC 23: SW
L2070832	DALE VICTORIA E ET VIR	R L SMITH	07/30/1943	10/344	KEARNY	KS	T25S-R38W SEC 24: N2, SW
L2070433	WARTHEN SULIE B ET AL	O E BRADLEY	07/10/1941	8/626	KEARNY	KS	T25S-R38W SEC 24: SE
L2063876	MAGNOLIA PETROLEUM COMPANY	STANOLIND OIL AND GAS CO	02/10/1947	16/36	KEARNY	KS	T25S-R38W SEC 25: NE
L2066025	IMBERSTEG LOUISE ET VIR	JOE E DENHAM	07/27/1944	11/446	KEARNY	KS	T25S-R38W SEC 25: NW
L2063873	MAGNOLIA PETROLEUM COMPANY	JOE E DENHAM	02/10/1947	16/31	KEARNY	KS	T25S-R38W SEC 25: NW
L2063882	MAGNOLIA PETROLEUM COMPANY	STANOLIND OIL AND GAS CO	02/10/1947	16/26	KEARNY	KS	T25S-R38W SEC 25: SE
L2063888	MAGNOLIA PETROLEUM COMPANY	STANOLIND OIL AND GAS CO	02/10/1947	16/44	KEARNY	KS	T25S-R38W SEC 25: SW
L2066091	BEATY MAY	R L SMITH	07/30/1943	10/336	KEARNY	KS	T25S-R38W SEC 26: N2
L2070828	COHEN MAX ET UX	PANHANDLE EASTERN P/L	07/30/1943	11/139	KEARNY	KS	T25S-R38W SEC 27: ALL
L2070829	COHEN MAX ET UX	R L SMITH	07/30/1943	10/376	KEARNY	KS	T25S-R38W SEC 28: N2, SE, SW
L2070822	BEATY MAY	R L SMITH	07/30/1943	10/360	KEARNY	KS	T25S-R38W SEC 29: N2, S2
L2074332	HENRY A SMALLEY ET AL	ROBT H SEARCY	11/01/1944	12/551	KEARNY	KS	T25S-R38W SEC 3: LOT 1, LOT 2, S2NE
L2074333	HENRY A SMALLEY ET AL	ROBT H SEARCY	11/01/1944	12/552	KEARNY	KS	T25S-R38W SEC 3: LOT 3, LOT 4, S2NW, TO BASE OF COUNCIL GROVE
L2074335	HENRY A SMALLEY ET AL	ROBT H SEARCY	11/01/1944	12/553	KEARNY	KS	T25S-R38W SEC 3: LOT 5: N2SW, SESW
L2074334	HENRY A SMALLEY ET AL	ROBT H SEARCY	11/01/1944	12/550	KEARNY	KS	T25S-R38W SEC 3: SE

LEASE CODE	LESSOR	LESSEE	LEASE DATE	RECORDING INFO	COUNTY	STATE	LEGAL DESCRIPTION
L2066096	CLEARY MAUD E ET AL	R L SMITH	07/30/1943	10/569	KEARNY	KS	T25S-R38W SEC 30: E2NW, LOT 2 T25S-R38W SEC 30: NE, LOT 2
L2066404	FEDERAL FARM MORT ETAL/KSW 0 056881	R L SMITH	08/12/1943	10/361	KEARNY	KS	T25S-R38W SEC 30: S2 T25S-R38W SEC 31: N2
L2066082	TATE S A	FRED C KOCH	07/29/1944	11/435	KEARNY	KS	T25S-R38W SEC 31: E2SW LOT 4
L2066083	TATE S A	FRED C KOCH	07/29/1944	11/437	KEARNY	KS	T25S-R38W SEC 31: SE
L2070933	BAKER PAUL ET AL	FRED C KOCH	08/02/1944	11/433	KEARNY	KS	T25S-R38W SEC 32: N2, S2
L2070823	BEATY MAY	R L SMITH	07/30/1943	10/331	KEARNY	KS	T25S-R38W SEC 33: N2
L2065556	WILLITS L B ET UX	PANHANDLE EASTERN PIPE CO	06/27/1944	11/140	KEARNY	KS	T25S-R38W SEC 33: S2
L2066097	COHEN MAX ET UX	R L SMITH	07/30/1943	10/362	KEARNY	KS	T25S-R38W SEC 34: N2, SE, SW
L2070750	BROWN ARTHUR K ET UX	JOE E DENHAM	07/27/1944	11/448	KEARNY	KS	T25S-R38W SEC 35: N2SE
L2068718	MAGNOLIA PETROLEUM COMPANY	STANOLIND OIL AND GAS CO	02/10/1947	16/33	KEARNY	KS	T25S-R38W SEC 35: N2SE
L2063881	MAGNOLIA PETROLEUM COMPANY	STANOLIND OIL AND GAS CO	02/10/1947	16/27	KEARNY	KS	T25S-R38W SEC 35: NE
L2063887	MAGNOLIA PETROLEUM COMPANY	STANOLIND OIL AND GAS CO	02/10/1947	16/45	KEARNY	KS	T25S-R38W SEC 35: NW
L2063898	MAGNOLIA PETROLEUM COMPANY	STANOLIND OIL AND GAS CO	02/10/1947	16/49	KEARNY	KS	T25S-R38W SEC 35: S2SE
L2070165	WEST JESSIE ET VIR	W L JONES	06/09/1945	13/85	KEARNY	KS	T25S-R38W SEC 35: S2SE
L2068720	MAGNOLIA PETROLEUM COMPANY	STANOLIND OIL AND GAS CO	02/10/1947	16/37	KEARNY	KS	T25S-R38W SEC 35: SW
L2072106	BEATY MAY ET AL	G N BABCOCK	10/22/1937	6/140	KEARNY	KS	T25S-R38W SEC 36: ALL
L2074349	ED A WIDOWER ARMITSTEAD	C E BEYMER	07/07/1966	38/465	KEARNY	KS	T25S-R38W SEC 4: LOT 1, LOT 2, LOT 3, LOT 4 AND E2NE AND ACCRETIONS THERETO
L2074350	A W DESMARTEAU ET UX	C E BEYMER	07/07/1966	38/421	KEARNY	KS	T25S-R38W SEC 4: LOT 1, LOT 2, LOT 3, LOT 4 AND E2NE AND ACCRETIONS THERETO
L2074351	INEZ M GOSS ET VIR	C E BEYMER	07/07/1966	38/337	KEARNY	KS	T25S-R38W SEC 4: LOT 1, LOT 2, LOT 3, LOT 4 AND E2NE AND ACCRETIONS THERETO
L2074352	DA MILLSAP ET UX ET AL	C E BEYMER	07/07/1966	38/329	KEARNY	KS	T25S-R38W SEC 4: LOT 1, LOT 2, LOT 3, LOT 4 AND E2NE AND ACCRETIONS THERETO
L2074353	W E MONTGOMERY ET UX-6310	C E BEYMER	07/07/1966	38/469	KEARNY	KS	T25S-R38W SEC 4: LOT 1, LOT 2, LOT 3, LOT 4 AND E2NE AND ACCRETIONS THERETO
L2074354	JANE A WOMAN POST	C E BEYMER	07/07/1966	38/451	KEARNY	KS	T25S-R38W SEC 4: LOT 1, LOT 2, LOT 3, LOT 4 AND E2NE AND ACCRETIONS THERETO
L2074355	R T BEATY ET UX-6293	C E BEYMER	08/16/1966	38/477	KEARNY	KS	T25S-R38W SEC 4: LOT 1, LOT 2, LOT 3, LOT 4 AND E2NE AND ACCRETIONS THERETO
L2070824	BEATY R T ET UX	R L SMITH	07/30/1943	10/337	KEARNY	KS	T25S-R38W SEC 5: NENE, LOT 1, LOT 2, LOT 3, LOT 4 T25S-R38W SEC 5: NENW, LOT 1, LOT 2, LOT 3, LOT 4 T25S-R38W SEC 5: NWNE, LOT 1, LOT 2, LOT 3, LOT 4
L2066092	BEATY R T ET UX	R L SMITH	07/30/1943	10/339	KEARNY	KS	T25S-R38W SEC 6: NENE, LOT 1, LOT 2, LOT 3, LOT 4 T25S-R38W SEC 6: NENW, LOT 1, LOT 2, LOT 3, LOT 4 T25S-R38W SEC 6: NWNE, LOT 1, LOT 2, LOT 3, LOT 4

LEASE CODE	LESSOR	LESSEE	LEASE DATE	RECORDING INFO	COUNTY	STATE	LEGAL DESCRIPTION
L2066102	HEISINGER HENRY ET UX	R L SMITH	07/30/1943	10/378	KEARNY	KS	T25S-R38W SEC 6: S2, S2NE, SENW, SWNW
L2070825	BEATY R T ET UX	R L SMITH	07/30/1943	10/340	KEARNY	KS	T25S-R38W SEC 7: E2W2, LOT 1, LOT 2, LOT 3, LOT 4 T25S-R38W SEC 7: NE, LOT 1, LOT 2, LOT 3, LOT 4 T25S-R38W SEC 7: NWNW, LOT 1, LOT 2, LOT 3, LOT 4
L2066093	BEATY R T ET UX	R T SMITH	07/30/1943	10/341	KEARNY	KS	T25S-R38W SEC 8: N2, S2
L2070826	BEATY R T ET UX	R L SMITH	07/30/1943	10/359	KEARNY	KS	T25S-R38W SEC 9: NW, S2, SWNE
L2049134	E W CAMPBELL ET UX	FINKER OIL & GAS PRODUCTION	01/25/1946	14/390	KEARNY	KS	T26S-R35W SEC 6: NW (AKA LOT 3, LOT 4, LOT 5, SENW), LESS AND EXCEPT OIL RIGHTS, AND LESS AND EXCEPT GAS WELL IN THE COUNCIL GROVE FORMATION AS IDENTIFIED IN THE MASONIC HOME 2-2 WELL, LOCATED IN SWSENE OF SEC 6: T26S-R35W, LESS AND EXCEPT OIL RIGHTS TO BE BETWEEN 2,780' AND 2,980'
L2065353	EXXONMOBIL, SEC: 1-26S-35W KEARNY KS	LINN ENERGY HOLDINGS LLC ET AL	06/01/2014	262/706	KEARNY	KS	T26S-R35W SEC 1: S2
L2071895	ERNEST L WHITE ET AL	MAGNOLIA PETROLEUM COMPANY	10/10/1944	12/126 181/40	KEARNY	KS	T26S-R35W SEC 1: S2
L2049297	ERNEST L WHITE ET AL	MAGNOLIA PETROLEUM COMPANY	10/10/1944	12/126, 181/40, 200/157, 239/32, 240/880,881	KEARNY	KS	T26S-R35W SEC 1: S2
L2065352	EXXONMOBIL, SEC: 1-26S-35W KEARNY KS	LINN ENERGY HOLDINGS LLC ET AL	06/01/2014	262/802	KEARNY	KS	T26S-R35W SEC 1: S2N2, LOT 1, LOT 2, LOT 3, LOT 4
L2065434	VICTOR B TATE ET AL-1	MAGNOLIA PETROLEUM COMPANY	06/08/1948	18/7	KEARNY	KS	T26S-R35W SEC 1: S2N2, LOT 1, LOT 2, LOT 3, LOT 4
L2049299	VICTOR B TATE ET AL	MAGNOLIA PETROLEUM COMPANY	06/08/1948	18/7, 200/157, 239/32, 240/880,881	KEARNY	KS	T26S-R35W SEC 1: S2N2, LOT 1, LOT 2, LOT 3, LOT 4
L2070075	EXXONMOBIL, SEC: 16-26S-35W KEARNY KS	LINN ENERGY HOLDINGS LLC ET AL	06/01/2014	262/490	KEARNY	KS	T26S-R35W SEC 16: ALL
L2067123	ERNEST L WHITE ET AL	MAGNOLIA PETROLEUM COMPANY	10/10/1944	12/124 K-6215-B	KEARNY	KS	T26S-R35W SEC 16: ALL T26S-R35W SEC 2: S2
L2065357	EXXONMOBIL, SEC: 17-26S-35W KEARNY KS	LINN ENERGY HOLDINGS LLC ET AL	06/01/2014	262/694	KEARNY	KS	T26S-R35W SEC 17: N2
L2071894	ERNEST L WHITE ET AL	MAGNOLIA PETROLEUM COMPANY	10/10/1944	12/125	KEARNY	KS	T26S-R35W SEC 17: N2 T26S-R35W SEC 3: S2, LOT 1, LOT 2 T26S-R35W SEC 3: SENE, LOT 1, LOT 2
L2067972	USA KSGLO 009945	EDWIN G BRADLEY	12/01/1944	12/199 K-9587	KEARNY	KS	T26S-R35W SEC 17: S2 T26S-R35W SEC 8: S2
L2049073	MARY E THORNBROUGH ET AL	J E O DONNELL	09/26/1941	18/188, 28/305, 74/341, 79/289, 83/341, 9/55	KEARNY	KS	T26S-R35W SEC 18: LOT 1, LOT 2, E2NW, BEING THE ENTIRE NW, LESS AND EXCEPT OIL RIGHTS, AND LESS AND EXCEPT GAS RIGHTS IN THE COUNCIL GROVE FORMATION AS IDENTIFIED IN THE MASONIC HOME 2-2 WELL, LOCATED IN SWSENE OF SEC 6: T26S-R35W, LESS AND EXCEPT OIL RIGHTS TO BE BETWEEN 2,780' AND 2,980'
L2071922	MAGNOLIA PETROLEUM COMPANY	KANSAS OIL AND GAS PRODUCTION	10/13/1948	18/138	KEARNY	KS	T26S-R35W SEC 18: NE
L2072323	HELEN H HOOVER ET AL	MAGNOLIA PETROLEUM COMPANY	11/03/1944	12/195	KEARNY	KS	T26S-R35W SEC 18: NE
L2049074	MAGNOLIA PETROLEUM COMPANY	KANSAS OIL AND GAS PRODUCTION	10/13/1948	18/138, 18/188, 26/211, 28/305, 74/341, 79/289, 83/341	KEARNY	KS	T26S-R35W SEC 18: NE, LESS AND EXCEPT OIL RIGHTS, AND LESS AND EXCEPT GAS RIGHTS IN THE COUNCIL GROVE FORMATION AS IDENTIFIED IN THE MASONIC HOME 2-2 WELL, LOCATED IN SWSENE OF SEC 6: T26S-R35W, LESS AND EXCEPT OIL RIGHTS TO BE BETWEEN 2,780' AND 2,980' BELOW THE SURFACE.
L2049075	HELEN H HOOVER ET AL	MAGNOLIA PETROLEUM COMPANY	11/03/1944	12/195, 26/211, 28/305, 74/341, 79/289, 83/341	KEARNY	KS	T26S-R35W SEC 18: NE, LESS AND EXCEPT OIL RIGHTS, AND LESS AND EXCEPT GAS RIGHTS IN THE COUNCIL GROVE FORMATION AS IDENTIFIED IN THE MASONIC HOME 2-2 WELL, LOCATED IN SWSENE OF SEC 6: T26S-R35W, LESS AND EXCEPT OIL RIGHTS TO BE BETWEEN 2,780' AND 2,980' BELOW THE SURFACE.
L2071671	SHELL OIL COMPANY	J E ODONNELL	09/17/1941	8/636	KEARNY	KS	T26S-R35W SEC 18: NW
L2066984	MARY E THORNBROUGH ET AL	J E ODONNELL	09/26/1941	9/55	KEARNY	KS	T26S-R35W SEC 18: NW
L2049072	SHELL OIL COMPANY	J E O DONNELL	09/17/1941	18/164, 18/187, 28/305, 74/341, 79/289, 8/636, 83/341, 9/53, 9/63	KEARNY	KS	T26S-R35W SEC 18: NW (AKA LOT 1, LOT 2, E2NW) LESS AND EXCEPT OIL RIGHTS, AND LESS AND EXCEPT GAS RIGHTS IN THE COUNCIL GROVE FORMATION AS IDENTIFIED IN THE MASONIC HOME 2-2 WELL, LOCATED IN SWSENE OF SEC 6: T26S-R35W, LESS AND EXCEPT OIL RIGHTS TO BE BETWEEN 2,780' AND 2,980' BELOW THE
L2072696	LENORA V TATE	FIN-KER OIL & GAS PRODUCTION	11/29/1945	13/270	KEARNY	KS	T26S-R35W SEC 18: S2

LEASE CODE	LESSOR	LESSEE	LEASE DATE	RECORDING INFO	COUNTY	STATE	LEGAL DESCRIPTION
L2049071	LENORA V TATE	FINKER OIL & GAS PRODUCTION	11/29/1945	13/270, 28/305, 74/289, 74/341, 79/289, 83/341	KEARNY	KS	T26S-R35W SEC 18: S2 (AKA LOT 3, LOT 4, W2SE, SE) LESS AND EXCEPT OIL RIGHTS, AND LESS AND EXCEPT GAS RIGHTS IN THE COUNCIL GROVE FORMATION AS IDENTIFIED IN THE MASONIC HOME 2-2 WELL, LOCATED IN SWSENE OF SEC 6: T26S-R35W, LESS AND EXCEPT OIL RIGHTS TO BE BETWEEN 2,780' AND 2,980' BELOW
L2071485	USA KSGLO 07056	P E HARALSON	09/01/1939	14/466	KEARNY	KS	T26S-R35W SEC 19: ALL
L2049178	USA GLO07056 KS	P E HARALSON	09/01/1939	14/466	KEARNY	KS	T26S-R35W SEC 19: ALL
L2065360	EXXONMOBIL, SEC: 2-26S-35W KEARNY KS	LINN ENERGY HOLDINGS LLC ET AL	06/01/2014	262/382	KEARNY	KS	T26S-R35W SEC 2: N2
L2049313	ERNEST L WHITE ET AL	MAGNOLIA PETROLEUM COMPANY	10/10/1944	11/260, 12/124, 12/133, 16/641, 17/199, 18/394, 18/593, 45/601, 7/297,	KEARNY	KS	T26S-R35W SEC 2: S2 T26S-R35W SEC 16: ALL
L2067122	ERNEST L WHITE ET AL	MAGNOLIA PETROLEUM COMPANY	10/10/1944	12/127	KEARNY	KS	T26S-R35W SEC 2: S2N2, LOT 1, LOT 2, LOT 3, LOT 4
L2049291	ERNEST L WHITE ET AL	MAGNOLIA PETROLEUM COMPANY	10/10/1944	12/127, 39/559, 7/56	KEARNY	KS	T26S-R35W SEC 2: S2N2, LOT 1, LOT 2, LOT 3, LOT 4
L2070078	EXXONMOBIL, SEC: 2-26S-35W KEARNY KS	LINN ENERGY HOLDINGS LLC ET AL	06/01/2014	262/790	KEARNY	KS	T26S-R35W SEC 2: S2S2, LOT 1, LOT 2, LOT 3, LOT 4
L2067944	S A TATE	FIN-KER OIL & GAS PRODUCTIONCOMPANY TH	11/29/1945	13/262	KEARNY	KS	T26S-R35W SEC 20: E2
L2049757	S A TATE	FINKER OIL & GAS PRODUCTION COMPANY THE	11/29/1945	13/262	KEARNY	KS	T26S-R35W SEC 20: E2
L2073001	USA KSBLM 013849	J D SADLER	12/31/1938	UNRECORDED	KEARNY	KS	T26S-R35W SEC 20: W2 T26S-R35W SEC 21: E2 T26S-R35W SEC 28: W2
L2070077	EXXONMOBIL, SEC: 21-26S-35W KEARNY KS	LINN ENERGY HOLDINGS LLC ET AL	06/01/2014	262/394	KEARNY	KS	T26S-R35W SEC 21: W2
L2071897	ERNEST L WHITE ET AL	MAGNOLIA PETROLEUM COMPANY	10/10/1944	12/130	KEARNY	KS	T26S-R35W SEC 21: W2
L2049314	ERNEST L WHITE ET AL	MAGNOLIA PETROLEUM COMPANY	10/10/1944	12/130	KEARNY	KS	T26S-R35W SEC 21: W2
L2069910	E O WAMPLER ET UX	COLUMBIAN FUEL CORP	05/22/1937	5/375	KEARNY	KS	T26S-R35W SEC 28: E2
L2049616	E O WAMPLER ET UX	COLUMBIAN FUEL CORP	05/22/1937	5/375	KEARNY	KS	T26S-R35W SEC 28: E2
L2049708	CLAIR CURRY ET UX	HELMERICH & PAYNE INC	02/23/1945	16/3, 16/5, 6/207	KEARNY	KS	T26S-R35W SEC 29: E2, SW T26S-R35W SEC 33: N2SW
L2064065	CLAIR CURRY ET UX	HELMERICH & PAYNE INC	02/23/1945	6/207	KEARNY	KS	T26S-R35W SEC 29: E2, SW T26S-R35W SEC 33: N2SW
L2063834	BARBARA A TRAFTON	COLUMBIAN FUEL CORP	02/07/1939	7/82	KEARNY	KS	T26S-R35W SEC 29: NW
L2049617	BARBARA A TRAFTON	COLUMBIAN FUEL CORP	02/07/1939	13/165, 15/313,317, 7/82	KEARNY	KS	T26S-R35W SEC 29: NW
L2070090	EXXONMOBIL, SEC: 3-26S-35W KEARNY KS	LINN ENERGY HOLDINGS LLC ET AL	06/01/2014	262/730	KEARNY	KS	T26S-R35W SEC 3: S2, LOT 1, LOT 2 T26S-R35W SEC 3: SENE, LOT 1, LOT 2
L2049296	ERNEST L WHITE ET AL	MAGNOLIA PETROLEUM COMPANY	10/10/1944	12/125, 200/157, 239/32, 240/880, 240/881, 7/55	KEARNY	KS	T26S-R35W SEC 3: S2, SENE, LOT 1, LOT 2 T26S-R35W SEC 4: S2 T26S-R35W SEC 8: N2
L2049204	USA KSBLM013849	J D SADLER	12/31/1938	16/619	KEARNY	KS	T26S-R35W SEC 3: S2NW, LOT 3 (NWNE), LOT 4 (NWNW) T26S-R35W SEC 20: W2 T26S-R35W SEC 21: E2
L2067500	USA KSGLO 009944	T J WAGNER JR	11/01/1944	12/889 K-8150	KEARNY	KS	T26S-R35W SEC 3: SWNE
L2049188	USA KSGLO0009944	T J WAGNER JR	11/01/1944	12/889	KEARNY	KS	T26S-R35W SEC 3: SWNE

LEASE CODE	LESSOR	LESSEE	LEASE DATE	RECORDING INFO	COUNTY	STATE	LEGAL DESCRIPTION
L2049655	CHARLES HOFFMAN ET UX	CITIES SERVICE OIL COMPANY	11/09/1942	9/327	KEARNY	KS	T26S-R35W SEC 30: E2, E2NW, LOT 1, LOT 2
L2072395	CHARLES HOFFMAN ET UX	CITIES SERVICE OIL COMPANY	11/09/1942	9/327	KEARNY	KS	T26S-R35W SEC 30: E2, LOT 1, LOT 2 T26S-R35W SEC 30: E2NW LOT 1, LOT 2
L2065249	EUROMEX OIL COMPANY INC	W B OSBORN	05/25/1946	14/155	KEARNY	KS	T26S-R35W SEC 30: E2NW, LOT 1, LOT 2
L2066420	W B OSBORN	MAGNOLIA PETROLEUM COMPANY	08/13/1946	14/509	KEARNY	KS	T26S-R35W SEC 30: E2NW, LOT 1, LOT 2
L2068103	JOHN J FLEET ET AL	W B OSBORN	12/14/1944	12/384	KEARNY	KS	T26S-R35W SEC 30: E2NW, LOT 1, LOT 2
L2049659	EUROMEX OIL COMPANY INC	W B OSBORN	05/25/1946	14/155, 14/283, 9/327	KEARNY	KS	T26S-R35W SEC 30: E2NW, LOT 1, LOT 2
L2049660	W B OSBORN	MAGNOLIA PETROLEUM COMPANY	08/13/1946	14/283, 14/509, 9/327	KEARNY	KS	T26S-R35W SEC 30: E2NW, LOT 1, LOT 2
L2049661	JOHN J FLEET ET AL	W B OSBORN	12/14/1944	12/384, 14/283, 9/327	KEARNY	KS	T26S-R35W SEC 30: E2NW, LOT 1, LOT 2
L2067936	LENORA V TATE	FIN-KER OIL & GAS PRODUCTIONCOMPANY TH	11/29/1945	13/269	KEARNY	KS	T26S-R35W SEC 30: E2SW, LOT 3, LOT 4
L2049709	LENORA V TATE	FINKER OIL & GAS PRODUCTION COMPANY THE	11/29/1945	13/269, 15/620, 17/1, 34/527	KEARNY	KS	T26S-R35W SEC 30: E2SW, LOT 3, LOT 4
L2071148	W B OSBORN	MAGNOLIA PETROLEUM COMPANY	08/13/1946	14/507	KEARNY	KS	T26S-R35W SEC 30: NE
L2072882	JOHN J FLEET ET AL	W B OSBORN	12/14/1944	12/386	KEARNY	KS	T26S-R35W SEC 30: NE
L2065248	EUROMEX OIL COMPANY INC	W B OSBORN	05/25/1946	14/153	KEARNY	KS	T26S-R35W SEC 30: NE
L2049656	W B OSBORN	MAGNOLIA PETROLEUM COMPANY	08/13/1946	14/283, 14/507, 9/327	KEARNY	KS	T26S-R35W SEC 30: NE
L2049657	JOHN J FLEET ET AL	W B OSBORN	12/14/1944	12/386, 14/283, 9/327	KEARNY	KS	T26S-R35W SEC 30: NE
L2049658	EUROMEX OIL COMPANY INC	W B OSBORN	05/25/1946	14/153, 14/283, 9/327	KEARNY	KS	T26S-R35W SEC 30: NE
L2066421	W B OSBORN	MAGNOLIA PETROLEUM COMPANY	08/13/1946	14/508	KEARNY	KS	T26S-R35W SEC 30: SE
L2068104	JOHN J FLEET ET AL	W B OSBORN	12/14/1944	12/385	KEARNY	KS	T26S-R35W SEC 30: SE
L2069962	EUROMEX OIL COMPANY INC	W B OSBORN	05/25/1946	14/154	KEARNY	KS	T26S-R35W SEC 30: SE
L2049662	W B OSBORN	MAGNOLIA PETROLEUM COMPANY	08/13/1946	14/283, 14/508, 9/327	KEARNY	KS	T26S-R35W SEC 30: SE
L2049663	JOHN J FLEET ET AL	W B OSBORN	12/14/1944	12/385, 14/283, 9/327	KEARNY	KS	T26S-R35W SEC 30: SE
L2049664	EUROMEX OIL COMPANY INC	W B OSBORN	05/25/1946	14/154, 14/283, 9/327	KEARNY	KS	T26S-R35W SEC 30: SE
L2049315	C A NEESE ET UX	MAGNOLIA PETROLEUM COMPANY	06/12/1939	2/328, 7/268	KEARNY	KS	T26S-R35W SEC 31: E2, E2W2, LOT 1, LOT 2, LOT 3, LOT 4
L2065367	EXXONMOBIL, SEC: 31-26S-35W KEARNY KS	LINN ENERGY HOLDINGS LLC ET AL	06/01/2014	262/754	KEARNY	KS	T26S-R35W SEC 31: E2, LOT 1, LOT 2, LOT 3, LOT 4 T26S-R35W SEC 31: E2W2, LOT 1, LOT 2, LOT 3, LOT 4
L2065460	C A NEESE ET UX	MAGNOLIA PETROLEUM COMPANY	06/12/1939	7/268	KEARNY	KS	T26S-R35W SEC 31: E2, LOT 1, LOT 2, LOT 3, LOT 4 T26S-R35W SEC 31: E2W2, LOT 1, LOT 2, LOT 3, LOT 4

LEASE CODE	LESSOR	LESSEE	LEASE DATE	RECORDING INFO	COUNTY	STATE	LEGAL DESCRIPTION
L2070357	SUSANNAH A TATE	COLUMBIAN FUEL CORP	07/02/1945	13/87	KEARNY	KS	T26S-R35W SEC 32: NE
L2049624	SUSANNAH A TATE	COLUMBIAN FUEL CORP	07/02/1945	13/87	KEARNY	KS	T26S-R35W SEC 32: NE
L2072726	USA KSBLM 014149	EDWIN G BRADLEY	12/01/1944	12/204	KEARNY	KS	T26S-R35W SEC 32: NW
L2049195	USA BLM014149 KS	EDWIN G BRADLEY	12/01/1944	12/204	KEARNY	KS	T26S-R35W SEC 32: NW
L2071670	LEWIS MOORE ET UX	PINEY OIL AND GAS COMPANY	09/17/1935	3/439	KEARNY	KS	T26S-R35W SEC 32: S2
L2049625	LEWIS MOORE ET UX	PINEY OIL AND GAS COMPANY	09/17/1935	3/439	KEARNY	KS	T26S-R35W SEC 32: S2
L2066694	JOSEPH C FINDLEY ET UX	PINEY OIL AND GAS COMPANY	08/28/1935	3/427	KEARNY	KS	T26S-R35W SEC 33: NE
L2049615	JOSEPH C FINDLEY ET UX	PINEY OIL AND GAS COMPANY	08/28/1935	3/427	KEARNY	KS	T26S-R35W SEC 33: NE
L2063469	ROBERT G MORRIS ET UX	COLUMBIAN FUEL CORP	01/06/1939	7/81	KEARNY	KS	T26S-R35W SEC 33: NW
L2049614	ROBERT G MORRIS ET UX	COLUMBIAN FUEL CORP	01/06/1939	7/81	KEARNY	KS	T26S-R35W SEC 33: NW
L2049706	FEDERAL LAND BANK OF WICHITA	CITIES SERVICE OIL COMPANY	10/23/1942	15/358, 9/289, MISC013/121	KEARNY	KS	T26S-R35W SEC 33: S2SW, SE
L2067367	FEDERAL LAND BANK OF WICHITA	CITIES SERVICE OIL COMPANY	10/23/1942	9/289	KEARNY	KS	T26S-R35W SEC 33: S2SW, SE
L2065373	EXXONMOBIL, SEC: 4-26S-35W KEARNY KS	LINN ENERGY HOLDINGS LLC ET AL	06/01/2014	262/778	KEARNY	KS	T26S-R35W SEC 4: LOT 1, LOT 2, LOT 5, LOT 6, LOT 8
L2065372	EXXONMOBIL, SEC: 4-26S-35W KEARNY KS	LINN ENERGY HOLDINGS LLC ET AL	06/01/2014	262/658	KEARNY	KS	T26S-R35W SEC 4: S2
L2071444	WILLIAM T GILDART ET UX	MAGNOLIA PETROLEUM COMPANY	08/28/1944	12/31 K3593-B	KEARNY	KS	T26S-R35W SEC 4: S2NE, LOT 0, LOT 7, LOT 9 T26S-R35W SEC 4: S2NW, LOT 0, LOT 7, LOT 9
L2049317	WILLIAM T GILDART ET UX	MAGNOLIA PETROLEUM COMPANY	08/28/1944	12/31, 3/403, 3/413	KEARNY	KS	T26S-R35W SEC 4: S2NE, S2NW, LOT 10, LOT 7, LOT 9
L2065437	VICTOR B TATE ET AL-1	MAGNOLIA PETROLEUM COMPANY	06/08/1948	18/6	KEARNY	KS	T26S-R35W SEC 5: S2, LOT 1, LOT 2 T26S-R35W SEC 5: S2NE, LOT 1, LOT 2
L2049746	VICTOR B TATE ET AL	MAGNOLIA PETROLEUM COMPANY	06/08/1948	18/6	KEARNY	KS	T26S-R35W SEC 5: S2, S2NE, LOT 1, LOT 2
L2070095	EXXONMOBIL, SEC: 5-26S-35W KEARNY KS	LINN ENERGY HOLDINGS LLC ET AL	06/01/2014	262/838	KEARNY	KS	T26S-R35W SEC 5: S2NE, LOT 1, LOT 2 T26S-R35W SEC 5: SW, LOT 1, LOT 2
L2065531	A UNREIN ET AL	JOE E DENHAM	06/23/1943	10/213	KEARNY	KS	T26S-R35W SEC 5: S2NW, LOT 3, LOT 4
L2049634	A UNREIN ET AL	JOE E DENHAM	06/23/1943	10/213, 14/555	KEARNY	KS	T26S-R35W SEC 5: S2NW, LOT 3, LOT 4
L2070096	EXXONMOBIL, SEC: 5-26S-35W KEARNY KS	LINN ENERGY HOLDINGS LLC ET AL	06/01/2014	262/346	KEARNY	KS	T26S-R35W SEC 5: SE
L2072268	USA KSBLM 016271	T J WAGNER JR	11/01/1944	12/489	KEARNY	KS	T26S-R35W SEC 6: LOT 1, LOT 2
L2049063	USA KSBLM016271	T J WAGNER JR	11/01/1944	12/489, 27/265, 28/305, 74/289, 77/443, 83/341	KEARNY	KS	T26S-R35W SEC 6: LOT 1, LOT 2, LESS AND EXCEPT OIL RIGHTS, AND LESS AND EXCEPT GAS WELL IN THE COUNCIL GROVE FORMATION AS IDENTIFIED IN THE MASONIC HOME LOCATED IN SWSENE OF SEC 6-T26S-R35W, TO BE BETWEEN 2,980' BELOW THE SURFACE2,780'.
L2064592	TURNER CHARLOTTE K ET VIR	KANSAS OIL & GAS PROD INC	04/06/1949	18/399	KEARNY	KS	T26S-R35W SEC 7: E2SW, LOT 3, LOT 4

LEASE CODE	LESSOR	LESSEE	LEASE DATE	RECORDING INFO	COUNTY	STATE	LEGAL DESCRIPTION
L2064591	SNOW LELA MAY	CHARLOTTE K TURNER	04/06/1949	18/404	KEARNY	KS	T26S-R35W SEC 7: E2SW, LOT 3, LOT 4
L2064590	BATTIGE JANE SNOW ET VIR	CHARLOTTE K TURNER	04/06/1949	18/400	KEARNY	KS	T26S-R35W SEC 7: E2SW, LOT 3, LOT 4
L2069354	TURNER ROBERT B	CHARLOTTE K TURNER	04/06/1949	18/401	KEARNY	KS	T26S-R35W SEC 7: E2SW, LOT 3, LOT 4
L2064593	TURNER HENRY ET UX	CHARLOTTE K TURNER	04/06/1949	18/402	KEARNY	KS	T26S-R35W SEC 7: E2SW, LOT 3, LOT 4
L2067939	LENORA V TATE	FIN-KER OIL & GAS PRODUCTION	11/29/1945	13/271	KEARNY	KS	T26S-R35W SEC 7: N2
L2049069	LENORA V TATE	FINKER OIL & GAS PRODUCTION	11/29/1945	13/271, 28/305, 74/341, 79/289, 83/341	KEARNY	KS	T26S-R35W SEC 7: N2 (AKA NEE2NW, LOT 1, LOT 2), LESS AND EXCEPT OIL RIGHTS AND LESS AND EXCEPT GAS RIGHTS IN THE COUNCIL GROVE FORMATION AS IDENTIFIED IN THE MASONIC HOME 2-2 WELL, LOCATED IN SWSENE OF SEC 6: T26S-R35W, LESS AND EXCEPT OIL RIGHTS TO BE BETWEEN 2,780' AND 2,980' BELOW THE
L2069083	C E BEYMER ET UX	KANSAS OIL AND GAS PRODUCTION	03/15/1948	17/23	KEARNY	KS	T26S-R35W SEC 7: S2
L2049070	CE BEYMER AND ETHEL M	KANSAS OIL AND GAS PRODUCTION	03/15/1948	111/241, 17/207, 17/23, 20/386, 28/305, 49/555, 56/673, 59/395, 74/341,	KEARNY	KS	T26S-R35W SEC 7: S2 (AKA SE, E2SW, LOT 3 AND LOT 4), LESS AND EXCEPT OIL RIGHTS, AND LESS AND EXCEPT GAS RIGHTS IN THE COUNCIL GROVE FORMATION AS IDENTIFIED IN THE MASONIC HOME 2-2 WELL, LOCATED IN SWSENE OF SEC 6: T26S-R35W, LESS AND EXCEPT OIL RIGHTS TO BE BETWEEN 2,780' AND 2,980' BELOW
L2070052	BEYMER C E ET UX	CHARLOTTE K TURNER	06/01/1949	18/403	KEARNY	KS	T26S-R35W SEC 7: SE
L2070097	EXXONMOBIL, SEC: 8-26S-35W KEARNY KS	LINN ENERGY HOLDINGS LLC ET AL	06/01/2014	262/682	KEARNY	KS	T26S-R35W SEC 8: N2
L2049193	USA KSGLO09945	EDWIN G BRADLEY	12/01/1944	12/199, 16/621	KEARNY	KS	T26S-R35W SEC 8: S2 T26S-R35W SEC 17: S2
L2049083	BERTHA M FOSTER ET AL	MAGNOLIA PETROLEUM COMPANY	11/21/1944	12/222, 28/305, 74/289, 74/341, 79/289, 83/341	KEARNY	KS	T26S-R36W SEC 10: ALL T26S-R36W SEC 22: ALL
L2068414	T P LEE ESTATE	TRI-COUNTY GAS COMPANY	01/15/1945	14/322	KEARNY	KS	T26S-R36W SEC 10: NE
L2049081	T P LEE ESTATE	TRICOUNTY GAS COMPANY	01/15/1945	131/577, 14/322, 14/335,336, 18/584, 28/305,305, 74/289,289,	KEARNY	KS	T26S-R36W SEC 10: NE, LESS AND EXCEPT OIL RIGHTS, AND LESS AND EXCEPT GAS WELL IN THE COUNCIL GROVE FORMATION AS IDENTIFIED IN THE MASONIC HOME 2-2 WELL, LOCATED IN SWSENE OF SEC 6: T26S-R35W, LESS AND EXCEPT OIL RIGHTS TO BE BETWEEN 2,780' AND 2,980' BELOW THE SURFACE.
L2068614	T P LEE ESTATE	FIN-KER OIL & GAS PRODUCTION	02/01/1948	17/215	KEARNY	KS	T26S-R36W SEC 10: NW
L2049128	T P LEE ESTATE	FINKER OIL & GAS PRODUCTION	02/01/1948	131/577, 17/215, 18/584	KEARNY	KS	T26S-R36W SEC 10: NW, LESS AND EXCEPT OIL RIGHTS, AND LESS AND EXCEPT GAS WELL IN THE COUNCIL GROVE FORMATION AS IDENTIFIED IN THE MASONIC HOME 2-2 WELL, LOCATED IN SWSENE OF SEC 6: T26S-R35W, LESS AND EXCEPT OIL RIGHTS TO BE BETWEEN 2,780' AND 2,980' BELOW THE SURFACE.
L2067117	MAGNOLIA PETROLEUM COMPANY	FIN-KER OIL & GAS PRODUCTION	10/09/1948	18/185	KEARNY	KS	T26S-R36W SEC 10: S2
L2072614	BERTHA M FOSTER ET AL	MAGNOLIA PETROLEUM COMPANY	11/21/1944	12/222	KEARNY	KS	T26S-R36W SEC 10: S2 T26S-R36W SEC 22: N2
L2049082	MAGNOLIA PETROLEUM COMPANY	FINKER OIL & GAS PRODUCTION	10/09/1948	12/222, 131/577, 18/185, 18/191, 28/305,305, 74/289,289,	KEARNY	KS	T26S-R36W SEC 10: S2, LESS AND EXCEPT OIL RIGHTS, AND LESS AND EXCEPT GAS WELL IN THE COUNCIL GROVE FORMATION AS IDENTIFIED IN THE MASONIC HOME 2-2 WELL, LOCATED IN SWSENE OF SEC 6: T26S-R35W, LESS AND EXCEPT OIL RIGHTS TO BE BETWEEN 2,780' AND 2,980' BELOW THE SURFACE.
L2068015	USA KSGLO 09950	EDWIN G BRADLEY	12/04/1944	12/209	KEARNY	KS	T26S-R36W SEC 11: NWNW T26S-R36W SEC 11: S2N2
L2049085	USA KSGLO09950	EDWIN G BRADLEY	12/04/1944	12/209	KEARNY	KS	T26S-R36W SEC 11: NWNW, S2N2, LESS AND EXCEPT OIL RIGHTS, AND LESS AND EXCEPT GAS WELL IN THE COUNCIL GROVE FORMATION AS IDENTIFIED IN THE MASONIC HOME 2-2 WELL, LOCATED IN SWSENE OF SEC 6: T26S-R35W, LESS AND EXCEPT OIL RIGHTS TO BE BETWEEN 2,780' AND 2,980' BELOW THE SURFACE.
L2064231	VICTOR B TATE ET AL-1	KANSAS OIL AND GAS PRODUCTION	03/09/1948	17/25	KEARNY	KS	T26S-R36W SEC 11: S2
L2072887	JOHN J FLEET ET AL	W B OSBORN	12/14/1944	12/374	KEARNY	KS	T26S-R36W SEC 11: S2
L2065251	EUROMEX OIL COMPANY INC	W B OSBORN	05/25/1946	14/162	KEARNY	KS	T26S-R36W SEC 11: S2
L2066422	W B OSBORN	MAGNOLIA PETROLEUM COMPANY	08/13/1946	14/506	KEARNY	KS	T26S-R36W SEC 11: S2

LEASE CODE	LESSOR	LESSEE	LEASE DATE	RECORDING INFO	COUNTY	STATE	LEGAL DESCRIPTION
L2049086	VICTOR B TATE ET AL	KANSAS OIL AND GAS PRODUCTION	03/09/1948	14/511, 15/575, 16/199, 17/186, 17/25, 18/190,192,193, 28/305,	KEARNY	KS	T26S-R36W SEC 11: S2, LESS AND EXCEPT OIL RIGHTS, AND LESS AND EXCEPT GAS WELL IN THE COUNCIL GROVE FORMATION AS IDENTIFIED IN THE MASONIC HOME 2-2 WELL, LOCATED IN SWSENE OF SEC 6: T26S-R35W, LESS AND EXCEPT OIL RIGHTS TO BE BETWEEN 2,780' AND 2,980' BELOW THE SURFACE.
L2049087	JOHN J FLEET ET AL	W B OSBORN	12/14/1944	12/374, 14/511, 15/575, 16/199, 17/186, 18/190,192,193, 28/305,	KEARNY	KS	T26S-R36W SEC 11: S2, LESS AND EXCEPT OIL RIGHTS, AND LESS AND EXCEPT GAS WELL IN THE COUNCIL GROVE FORMATION AS IDENTIFIED IN THE MASONIC HOME 2-2 WELL, LOCATED IN SWSENE OF SEC 6: T26S-R35W, LESS AND EXCEPT OIL RIGHTS TO BE BETWEEN 2,780' AND 2,980' BELOW THE SURFACE.
L2049088	EUROMEX OIL COMPANY INC	W B OSBORN	05/25/1946	14/162, 14/511, 15/575, 16/199, 17/186, 18/190,192,193, 28/305,	KEARNY	KS	T26S-R36W SEC 11: S2, LESS AND EXCEPT OIL RIGHTS, AND LESS AND EXCEPT GAS WELL IN THE COUNCIL GROVE FORMATION AS IDENTIFIED IN THE MASONIC HOME 2-2 WELL, LOCATED IN SWSENE OF SEC 6: T26S-R35W, LESS AND EXCEPT OIL RIGHTS TO BE BETWEEN 2,780' AND 2,980' BELOW THE SURFACE.
L2049089	W B OSBORN	MAGNOLIA PETROLEUM COMPANY	08/13/1946	14/506, 14/511, 15/575, 16/199, 17/186, 18/190,192,193, 28/305,	KEARNY	KS	T26S-R36W SEC 11: S2, LESS AND EXCEPT OIL RIGHTS, AND LESS AND EXCEPT GAS WELL IN THE COUNCIL GROVE FORMATION AS IDENTIFIED IN THE MASONIC HOME 2-2 WELL, LOCATED IN SWSENE OF SEC 6: T26S-R35W, LESS AND EXCEPT OIL RIGHTS TO BE BETWEEN 2,780' AND 2,980' BELOW THE SURFACE.
L2067940	LENORA V TATE	FIN-KER OIL & GAS PRODUCTION	11/29/1945	13/268	KEARNY	KS	T26S-R36W SEC 12: N2
L2049090	LENORA V TATE	FINKER OIL & GAS PRODUCTION	11/29/1945	13/268, 28/305, 74/341, 79/289, 83/341	KEARNY	KS	T26S-R36W SEC 12: N2, LESS AND EXCEPT OIL RIGHTS, AND LESS AND EXCEPT GAS WELL IN THE COUNCIL GROVE FORMATION AS IDENTIFIED IN THE MASONIC HOME 2-2 WELL, LOCATED IN SWSENE OF SEC 6: T26S-R35W, LESS AND EXCEPT OIL RIGHTS TO BE BETWEEN 2,780' AND 2,980' BELOW THE SURFACE.
L2063803	GWENDOLYN H EVES ET AL	CITIES SERVICE OIL COMPANY	02/04/1943	9/420	KEARNY	KS	T26S-R36W SEC 12: SE
L2072884	JOHN J FLEET ET AL	W B OSBORN	12/14/1944	12/383	KEARNY	KS	T26S-R36W SEC 12: SE
L2065252	EUROMEX OIL COMPANY INC	W B OSBORN	05/25/1946	14/150	KEARNY	KS	T26S-R36W SEC 12: SE
L2066758	W B OSBORN ET UX-1	MAGNOLIA PETROLEUM COMPANY	09/01/1947	16/181	KEARNY	KS	T26S-R36W SEC 12: SE
L2049091	GWENDOLYN H EVES ET AL	CITIES SERVICE OIL COMPANY	02/04/1943	14/283, 15/627,627, 18/194,196,197, 19/584, 26/21, 26/242, 55/389,	KEARNY	KS	T26S-R36W SEC 12: SE, LESS AND EXCEPT OIL RIGHTS, AND LESS AND EXCEPT GAS WELL IN THE COUNCIL GROVE FORMATION AS IDENTIFIED IN THE MASONIC HOME 2-2 WELL, LOCATED IN SWSENE OF SEC 6: T26S-R35W, LESS AND EXCEPT OIL RIGHTS TO BE BETWEEN 2,780' AND 2,980' BELOW THE SURFACE.
L2049092	JOHN J FLEET ET AL	W B OSBORN	12/14/1944	12/383, 14/283, 15/627,627, 18/194,196,197, 19/584,	KEARNY	KS	T26S-R36W SEC 12: SE, LESS AND EXCEPT OIL RIGHTS, AND LESS AND EXCEPT GAS WELL IN THE COUNCIL GROVE FORMATION AS IDENTIFIED IN THE MASONIC HOME 2-2 WELL, LOCATED IN SWSENE OF SEC 6: T26S-R35W, LESS AND EXCEPT OIL RIGHTS TO BE BETWEEN 2,780' AND 2,980' BELOW THE SURFACE.
L2049093	EUROMEX OIL COMPANY INC	W B OSBORN	05/25/1946	14/150, 14/283, 15/627,627, 18/194,196,197, 19/584,	KEARNY	KS	T26S-R36W SEC 12: SE, LESS AND EXCEPT OIL RIGHTS, AND LESS AND EXCEPT GAS WELL IN THE COUNCIL GROVE FORMATION AS IDENTIFIED IN THE MASONIC HOME 2-2 WELL, LOCATED IN SWSENE OF SEC 6: T26S-R35W, LESS AND EXCEPT OIL RIGHTS TO BE BETWEEN 2,780' AND 2,980' BELOW THE SURFACE.
L2049094	W B OSBORN ET UX	MAGNOLIA PETROLEUM COMPANY	09/01/1947	14/283, 15/627,627, 16/181, 18/194,196,197, 19/584, 26/21, 26/242,	KEARNY	KS	T26S-R36W SEC 12: SE, LESS AND EXCEPT OIL RIGHTS, AND LESS AND EXCEPT GAS WELL IN THE COUNCIL GROVE FORMATION AS IDENTIFIED IN THE MASONIC HOME 2-2 WELL, LOCATED IN SWSENE OF SEC 6: T26S-R35W, LESS AND EXCEPT OIL RIGHTS TO BE BETWEEN 2,780' AND 2,980' BELOW THE SURFACE.
L2067941	LENORA V TATE	FIN-KER OIL & GAS PRODUCTION	11/29/1945	13/267	KEARNY	KS	T26S-R36W SEC 13: N2 T26S-R36W SEC 13: SW
L2067949	TATE LENORA V	FIN-KER OIL AND GAS PROD CO	11/29/1945	13/267	KEARNY	KS	T26S-R36W SEC 13: N2, SW
L2049095	LENORA V TATE	FINKER OIL & GAS PRODUCTION	11/29/1945	13/267, 28/305, 74/341, 79/289, 83/341	KEARNY	KS	T26S-R36W SEC 13: N2SW
L2067971	USA KSBLM 014033	EDWIN G BRADLEY	12/01/1944	12/209	KEARNY	KS	T26S-R36W SEC 13: SE
L2049096	USA KSBLM014033	EDWIN G BRADLEY	12/01/1944	12/209, 74/341, 79/289, 83/341	KEARNY	KS	T26S-R36W SEC 13: SE, AS TO GAS RIGHTS ONLY
L2067943	RAMSAY OLIVIA F ET UX	FIN-KER OIL GAS PROD CO	11/29/1945	13/263	KEARNY	KS	T26S-R36W SEC 14: ALL
L2067942	OLIVIA F RAMSAY ET VIR	FIN-KER OIL & GAS PRODUCTION	11/29/1945	13/263	KEARNY	KS	T26S-R36W SEC 14: ALL
L2049097	OLIVIA F RAMSAY ET VIR	FINKER OIL & GAS PRODUCTION	11/29/1945	13/263, 28/305, 79/289, 83/341	KEARNY	KS	T26S-R36W SEC 14: ALL, LESS AND EXCEPT OIL RIGHTS
L2063675	ROTHWELL T F ET AL	FIN-KER OIL & GAS PRODUCTION CO OF	01/22/1947	17/13	KEARNY	KS	T26S-R36W SEC 15: N2
L2071887	MAGNOLIA PETROLEUM COMPANY	FIN-KER OIL & GAS PRODUCTION	10/09/1948	18/186	KEARNY	KS	T26S-R36W SEC 15: N2
L2068493	T P LEE ESTATE	FIN-KER OIL & GAS PRODUCTION	01/22/1947	17/13	KEARNY	KS	T26S-R36W SEC 15: N2

LEASE CODE	LESSOR	LESSEE	LEASE DATE	RECORDING INFO	COUNTY	STATE	LEGAL DESCRIPTION
L2071888	MAGNOLIA PETROLEUM COMPANY	FIN-KER OIL & GAS PRODUCTION	10/09/1948	18/186	KEARNY	KS	T26S-R36W SEC 15: N2
L2049098	T P LEE ESTATE	FINKER OIL & GAS PRODUCTION	01/22/1947	17/13, 28/305, 79/289, 83/341	KEARNY	KS	T26S-R36W SEC 15: N2, LESS AND EXCEPT OIL RIGHTS
L2049099	MAGNOLIA PETROLEUM COMPANY	FINKER OIL & GAS PRODUCTION	10/09/1948	18/186, 28/305, 79/289, 83/341	KEARNY	KS	T26S-R36W SEC 15: N2, LESS AND EXCEPT OIL RIGHTS
L2063772	ROTHWELL T F ET AL	FIN-KER OIL & GAS PROD CO	02/01/1948	17/219	KEARNY	KS	T26S-R36W SEC 15: S2
L2068612	T P LEE ESTATE	FIN-KER OIL & GAS PRODUCTION	02/01/1948	17/219	KEARNY	KS	T26S-R36W SEC 15: S2
L2049100	T P LEE ESTATE	FINKER OIL & GAS PRODUCTION	02/01/1948	103/529, 17/219, 28/305, 79/289, 83/341	KEARNY	KS	T26S-R36W SEC 15: S2, LESS AND EXCEPT OIL RIGHTS
L2063773	T P LEE ESTATE	FIN-KER OIL & GAS PRODUCTION	02/01/1948	17/247	KEARNY	KS	T26S-R36W SEC 16: NE T26S-R36W SEC 16: SW
L2068610	ROTHWELL T F ET AL	FIN-KER OIL & GAS PROD CO	02/01/1948	17/247	KEARNY	KS	T26S-R36W SEC 16: NE, SW
L2063579	T P LEE ESTATE	TRI-COUNTY GAS COMPANY	01/15/1945	14/323	KEARNY	KS	T26S-R36W SEC 16: NW T26S-R36W SEC 16: SE
L2068407	ROTHWELL T F ET AL	TRI-COUNTY GAS CO OF KANSAS	01/15/1945	14/323	KEARNY	KS	T26S-R36W SEC 16: NW, SE
L2049101	T P LEE ESTATE	TRICOUNTY GAS COMPANY	01/15/1945	14/323, 28/305, 79/289, 83/341	KEARNY	KS	T26S-R36W SEC 16: NWSE
L2049102	T P LEE ESTATE	FINKER OIL & GAS PRODUCTION	02/01/1948	17/247, 28/305, 79/289, 83/341	KEARNY	KS	T26S-R36W SEC 16: SWNE, LESS AND EXCEPT OIL RIGHTS
L2063573	ROTHWELL T F ET AL	TRI-COUNTY GAS CO OF KANSAS	01/15/1945	14/324	KEARNY	KS	T26S-R36W SEC 17: ALL
L2068415	T P LEE ESTATE	TRI-COUNTY GAS COMPANY	01/15/1945	14/324	KEARNY	KS	T26S-R36W SEC 17: ALL
L2049103	T P LEE ESTATE	TRICOUNTY GAS COMPANY	01/15/1945	102/593, 14/324, 14/337, 28/305, 79/289, 83/341	KEARNY	KS	T26S-R36W SEC 17: ALL, LESS AND EXCEPT OIL RIGHTS
L2070201	T P LEE ESTATE	FIN-KER OIL & GAS PRODUCTION CO	06/14/1943	10/177	KEARNY	KS	T26S-R36W SEC 19: ALL T26S-R36W SEC 28: ALL T26S-R36W SEC 29: S2, S2N2
L2050465	T P LEE ESTATE	FINKER OIL & GAS PRODUCTION CO	06/14/1943	10/177	KEARNY	KS	T26S-R36W SEC 19: ALL T26S-R36W SEC 28: ALL T26S-R36W SEC 29: S2, S2N2
L2063574	ROTHWELL T F ET AL	TRI-COUNTY GAS CO OF KANSAS	01/15/1945	14/325	KEARNY	KS	T26S-R36W SEC 20: N2
L2063580	T P LEE ESTATE	TRI-COUNTY GAS COMPANY	01/15/1945	14/325	KEARNY	KS	T26S-R36W SEC 20: N2
L2049104	T P LEE ESTATE	TRICOUNTY GAS COMPANY	01/15/1945	14/325, 14/337, 28/305, 79/289, 83/341	KEARNY	KS	T26S-R36W SEC 20: N2, LESS AND EXCEPT OIL RIGHTS
L2068408	ROTHWELL T F ET AL	TRI-COUNTY GAS CO OF KANSAS	01/15/1945	14/326	KEARNY	KS	T26S-R36W SEC 21: N2
L2063581	T P LEE ESTATE	TRI-COUNTY GAS COMPANY	01/15/1945	14/326	KEARNY	KS	T26S-R36W SEC 21: N2
L2049105	T P LEE ESTATE	TRICOUNTY GAS COMPANY	01/15/1945	14/326, 14/338, 28/305, 79/289, 83/341	KEARNY	KS	T26S-R36W SEC 21: N2, LESS AND EXCEPT OIL RIGHTS
L2049084	MAGNOLIA PETROLEUM COMPANY	CITIES SERVICE OIL COMPANY	03/10/1947	15/330, 28/305, 74/289, 74/341, 79/289, 83/341	KEARNY	KS	T26S-R36W SEC 22: N2
L2064244	MAGNOLIA PETROLEUM COMPANY	CITIES SERVICE OIL CO	03/10/1947	15/330	KEARNY	KS	T26S-R36W SEC 22: N2

LEASE CODE	LESSOR	LESSEE	LEASE DATE	RECORDING INFO	COUNTY	STATE	LEGAL DESCRIPTION
L2064245	MAGNOLIA PETROLEUM COMPANY	CITIES SERVICE OIL COMPANY	03/10/1947	15/330	KEARNY	KS	T26S-R36W SEC 22: N2
L2049106	T P LEE ESTATE	FINKER OIL & GAS PRODUCTION	02/01/1948	17/219, 17/223, 28/305, 79/289, 83/341	KEARNY	KS	T26S-R36W SEC 22: S2
L2068611	ROTHWELL T F ET AL	FIN-KER OIL & GAS PROD CO	02/01/1948	17/223	KEARNY	KS	T26S-R36W SEC 22: S2
L2068613	T P LEE ESTATE	FIN-KER OIL & GAS PRODUCTION	02/01/1948	17/223	KEARNY	KS	T26S-R36W SEC 22: S2
L2067950	TATE S A	FIN-KER OIL AND GAS PROD CO	11/29/1945	13/261	KEARNY	KS	T26S-R36W SEC 23: N2
L2067945	S A TATE	FIN-KER OIL & GAS PRODUCTION	11/29/1945	13/261	KEARNY	KS	T26S-R36W SEC 23: N2
L2049107	S A TATE	FINKER OIL & GAS PRODUCTION	11/29/1945	13/261, 28/305, 79/289, 83/341	KEARNY	KS	T26S-R36W SEC 23: N2, LESS AND EXCEPT OIL RIGHTS
L2067486	HOFFMANCHARLES INDIV & ET UX	MAGNOLIA PETROLEUM CO	11/01/1944	12/131	KEARNY	KS	T26S-R36W SEC 23: SE
L2067480	CHARLES HOFFMAN ET UX	MAGNOLIA PETROLEUM COMPANY	11/01/1944	12/131	KEARNY	KS	T26S-R36W SEC 23: SE
L2049109	CHARLES HOFFMAN ET UX	MAGNOLIA PETROLEUM COMPANY	11/01/1944	12/131, 28/305, 46/63, 51/511, 79/289, 83/341	KEARNY	KS	T26S-R36W SEC 23: SE, LESS AND EXCEPT OIL RIGHTS
L2067973	USA KSGLO 09949	EDWIN G BRADLEY	12/01/1944	12/204	KEARNY	KS	T26S-R36W SEC 23: SW
L2049108	USA KSGLO09949	EDWIN G BRADLEY	12/01/1944	12/204, 28/305, 79/289, 83/341	KEARNY	KS	T26S-R36W SEC 23: SW, AS TO GAS RIGHTS ONLY
L2067548	H C WEAR	MAGNOLIA PETROLEUM COMPANY	11/03/1944	12/156	KEARNY	KS	T26S-R36W SEC 24: N2S2
L2049288	H C WEAR	MAGNOLIA PETROLEUM COMPANY	11/03/1944	12/156	KEARNY	KS	T26S-R36W SEC 24: N2S2
L2069016	VICTOR B TATE ET AL-1	KANSAS OIL AND GAS PRODUCTIONINCORPORAT	03/09/1948	17/14	KEARNY	KS	T26S-R36W SEC 24: NE
L2049754	VICTOR B TATE ET AL	KANSAS OIL AND GAS PRODUCTION INCORPORATED	03/09/1948	17/14, 17/207, 18/188	KEARNY	KS	T26S-R36W SEC 24: NE
L2067937	LENORA V TATE	FIN-KER OIL & GAS PRODUCTIONCOMPANY	11/29/1945	13/266	KEARNY	KS	T26S-R36W SEC 24: NW
L2049755	LENORA V TATE	FINKER OIL & GAS PRODUCTION COMPANY	11/29/1945	13/266	KEARNY	KS	T26S-R36W SEC 24: NW
L2070080	EXXONMOBIL, SEC: 24-26S-36W KEARNY KS	LINN ENERGY HOLDINGS LLC ET AL	06/01/2014	262/634	KEARNY	KS	T26S-R36W SEC 24: S2
L2067483	GEORGIA MENN ET AL	MAGNOLIA PETROLEUM COMPANY	11/01/1944	12/147	KEARNY	KS	T26S-R36W SEC 24: S2S2
L2049289	GEORGIA MENN ET AL	MAGNOLIA PETROLEUM COMPANY	11/01/1944	12/147	KEARNY	KS	T26S-R36W SEC 24: S2S2
L2072266	GEORGIA MENN ETVIR	MAGNOLIA PETROLEUM COMPANY	11/01/1944	12/146	KEARNY	KS	T26S-R36W SEC 25: NE
L2070081	EXXONMOBIL, SEC: 25-26S-36W KEARNY KS	LINN ENERGY HOLDINGS LLC ET AL	06/01/2014	262/622	KEARNY	KS	T26S-R36W SEC 25: NE
L2049283	GEORGIA MENN ETVIR	MAGNOLIA PETROLEUM COMPANY	11/01/1944	12/146	KEARNY	KS	T26S-R36W SEC 25: NE
L2072304	BESSIE M CORLEY	MAGNOLIA PETROLEUM COMPANY	11/02/1944	12/154 K-4957-D	KEARNY	KS	T26S-R36W SEC 25: NW

LEASE CODE	LESSOR	LESSEE	LEASE DATE	RECORDING INFO	COUNTY	STATE	LEGAL DESCRIPTION
L2049372	BESSIE M CORLEY	MAGNOLIA PETROLEUM COMPANY	11/02/1944	12/154	KEARNY	KS	T26S-R36W SEC 25: NW
L2070153	C A LOUCKS ET UX & ET AL	MAGNOLIA PETROLEUM COMPANY	06/08/1948	18/16	KEARNY	KS	T26S-R36W SEC 25: SE
L2070082	EXXONMOBIL, SEC: 25-26S-36W KEARNY KS	LINN ENERGY HOLDINGS LLC ET AL	06/01/2014	262/574, 274/204	KEARNY	KS	T26S-R36W SEC 25: SE
L2049282	C A LOUCKS ET UX & ET AL	MAGNOLIA PETROLEUM COMPANY	06/08/1948	18/16	KEARNY	KS	T26S-R36W SEC 25: SE
L2072474	IRA C SHIMP ET UX	NORTHERN NATURAL GAS COMPANY	11/15/1940	8/23	KEARNY	KS	T26S-R36W SEC 25: SW
L2049756	IRA C SHIMP ET UX	NORTHERN NATURAL GAS COMPANY	11/15/1940	8/23	KEARNY	KS	T26S-R36W SEC 25: SW
L2049190	USA GLO09953 KS	MARK H ADAMS	11/01/1944	12/185, 16/623	KEARNY	KS	T26S-R36W SEC 26: N2 T26S-R36W SEC 27: N2
L2067501	USA KSGLO 009953	MARK H ADAMS	11/01/1944	12/185 K-9590	KEARNY	KS	T26S-R36W SEC 26: N2 T26S-R36W SEC 27: N2
L2066784	TATE LENORA V ET VIR	NORTHERN NATURAL GAS CO	09/04/1940	7/634	KEARNY	KS	T26S-R36W SEC 26: S2
L2071540	LENORA V TATE ET VIR	NORTHERN NATURAL GAS COMPANY	09/04/1940	7/634	KEARNY	KS	T26S-R36W SEC 26: S2
L2049110	LENORA V TATE ET VIR	NORTHERN NATURAL GAS COMPANY	09/04/1940	28/305, 34/527, 7/634, 79/289, 83/341	KEARNY	KS	T26S-R36W SEC 26: S2, LESS AND EXCEPT OIL RIGHTS
L2049112	SUSANNAH A TATE ESTATE	COLUMBIAN FUEL CORP	05/10/1948	17/210, 17/210, 18/49, 28/305, 79/289, 83/341	KEARNY	KS	T26S-R36W SEC 27: SE
L2069787	TATE CECIL A ET AL	COLUMBIAN FUEL CORP	05/10/1948	17/210	KEARNY	KS	T26S-R36W SEC 27: SE
L2065061	SUSANNAH A TATE ESTATE	COLUMBIAN FUEL CORP	05/10/1948	17/210	KEARNY	KS	T26S-R36W SEC 27: SE
L2049111	SUSANNAH A TATE ESTATE	COLUMBIAN FUEL CORP	05/10/1948	17/209, 28/305, 79/289, 83/341	KEARNY	KS	T26S-R36W SEC 27: SW
L2065063	TATE CECIL A ET AL	COLUMBIAN FUEL CORP	05/10/1948	17/209	KEARNY	KS	T26S-R36W SEC 27: SW
L2069786	SUSANNAH A TATE ESTATE	COLUMBIAN FUEL CORP	05/10/1948	17/209	KEARNY	KS	T26S-R36W SEC 27: SW
L2068640	ARGENTINE LAND COMPANY THE	JESSIE STRUTHERS	02/03/1947	15/194	KEARNY	KS	T26S-R36W SEC 29: N2NE
L2050555	ARGENTINE LAND COMPANY THE	JESSIE STRUTHERS	02/03/1947	15/183,196, 15/194, 18/359	KEARNY	KS	T26S-R36W SEC 29: N2NE
L2063771	USA KSBLM 021147	ROSE W SIMPSON	02/01/1947	15/126	KEARNY	KS	T26S-R36W SEC 29: N2NW
L2050558	USA KSNM 011123	ROSE W SIMPSON	02/01/1947	15/126, 18/359, 20/56	KEARNY	KS	T26S-R36W SEC 29: N2NW
L2064834	MAUD O GROSECLOSE	NORTHERN NATURAL GAS COMPANY	04/22/1940	7/538	KEARNY	KS	T26S-R36W SEC 30: E2NW, LOT 1, LOT 2 T26S-R36W SEC 30: NE, LOT 1, LOT 2
L2050515	MAUD O GROSECLOSE	NORTHERN NATURAL GAS COMPANY	04/22/1940	7/538, 7/538	KEARNY	KS	T26S-R36W SEC 30: E2NW, NE, LOT 1, LOT 2
L2068827	SHELL OIL COMPANY INC	NORTHERN NATURAL GAS COMPANY	02/18/1942	9/187	KEARNY	KS	T26S-R36W SEC 30: S2
L2068857	WILLIAM BROADHURST ET UX	NORTHERN NATURAL GAS COMPANY	02/20/1942	9/188	KEARNY	KS	T26S-R36W SEC 30: S2

LEASE CODE	LESSOR	LESSEE	LEASE DATE	RECORDING INFO	COUNTY	STATE	LEGAL DESCRIPTION
L2050516	SHELL OIL COMPANY INC	NORTHERN NATURAL GAS COMPANY	02/18/1942	9/187, 9/187	KEARNY	KS	T26S-R36W SEC 30: S2
L2050517	WILLIAM BROADHURST ET UX	NORTHERN NATURAL GAS COMPANY	02/20/1942	9/188, 9/188	KEARNY	KS	T26S-R36W SEC 30: S2
L2069514	HIRAM ELWOOD SUMMERS ET UX	NORTHERN NATURAL GAS COMPANY	04/18/1940	7/537	KEARNY	KS	T26S-R36W SEC 31: E2NW, LOT 1, LOT 2 T26S-R36W SEC 31: NE, LOT 1, LOT 2
L2050630	HIRAM ELWOOD SUMMERS ET UX	NORTHERN NATURAL GAS COMPANY	04/18/1940	7/537	KEARNY	KS	T26S-R36W SEC 31: E2NW, NE, LOT 1, LOT 2
L2067935	GEORGE H TATE ESTATE	FIN-KER OIL & GAS PRODUCTIONCOMPANY TH	11/29/1945	13/281	KEARNY	KS	T26S-R36W SEC 31: E2SW, LOT 3, LOT 4
L2050632	GEORGE H TATE ESTATE	FINKER OIL & GAS PRODUCTION COMPANY THE	11/29/1945	13/281, 15/617	KEARNY	KS	T26S-R36W SEC 31: E2SW, LOT 3, LOT 4
L2069638	WINNIE ALEXANDER ET VIR	NORTHERN NATURAL GAS COMPANY	04/26/1940	7/539	KEARNY	KS	T26S-R36W SEC 31: SE
L2050631	WINNIE ALEXANDER ET VIR	NORTHERN NATURAL GAS COMPANY	04/26/1940	7/539	KEARNY	KS	T26S-R36W SEC 31: SE
L2064770	ANNETTA P EARLOUGHER ET VIR	NORTHERN NATURAL GAS COMPANY	04/18/1940	7/499	KEARNY	KS	T26S-R36W SEC 32: N2
L2050498	ANNETTA P EARLOUGHER ET VIR	NORTHERN NATURAL GAS COMPANY	04/18/1940	54/595, 7/499, 7/499	KEARNY	KS	T26S-R36W SEC 32: N2
L2072695	GEORGE H TATE ESTATE ET AL	FIN-KER OIL & GAS PRODUCTIONCOMPANY TH	11/29/1945	13/264	KEARNY	KS	T26S-R36W SEC 32: S2
L2050499	GEORGE H TATE ESTATE ET AL	FINKER OIL & GAS PRODUCTION COMPANY THE	11/29/1945	13/264, 13/264, 15/618, 54/395	KEARNY	KS	T26S-R36W SEC 32: S2
L2065064	VICTOR B TATE ET AL-1	COLUMBIAN FUEL CORP	05/10/1948	17/213	KEARNY	KS	T26S-R36W SEC 33: SE
L2050556	VICTOR B TATE ET AL	COLUMBIAN FUEL CORP	05/10/1948	17/213, 17/353, 34/527	KEARNY	KS	T26S-R36W SEC 33: SE
L2065065	VICTOR B TATE ET AL-1	COLUMBIAN FUEL CORP	05/10/1948	17/214	KEARNY	KS	T26S-R36W SEC 33: SW
L2050557	VICTOR B TATE ET AL	COLUMBIAN FUEL CORP	05/10/1948	17/214	KEARNY	KS	T26S-R36W SEC 33: SW
L2072728	USA KSGLO 009947	EDWIN G BRADLEY	12/01/1944	12/200 K-9588	KEARNY	KS	T26S-R36W SEC 35: N2
L2049194	USA GLO09947 KS	EDWIN G BRADLEY	12/01/1944	12/200	KEARNY	KS	T26S-R36W SEC 35: N2
L2071551	FEDERAL LAND BANK OF WICHITA	NORTHERN NATURAL GAS COMPANY	09/05/1940	7/576	KEARNY	KS	T26S-R36W SEC 35: S2
L2049732	FEDERAL LAND BANK OF WICHITA	NORTHERN NATURAL GAS COMPANY	09/05/1940	30/565, 7/576	KEARNY	KS	T26S-R36W SEC 35: S2
L2065438	VICTOR B TATE ET AL-1	MAGNOLIA PETROLEUM COMPANY	06/08/1948	18/10	KEARNY	KS	T26S-R36W SEC 36: E2
L2049747	VICTOR B TATE ET AL	MAGNOLIA PETROLEUM COMPANY	06/08/1948	18/10	KEARNY	KS	T26S-R36W SEC 36: E2
L2071152	G R HICKOK ET UX	NORTHERN NATURAL GAS COMPANY	08/14/1940	7/633	KEARNY	KS	T26S-R36W SEC 36: W2
L2049733	G R HICKOK ET UX	NORTHERN NATURAL GAS COMPANY	08/14/1940	40/151, 7/633, OG16/236, OG18/336, OG18/435	KEARNY	KS	T26S-R36W SEC 36: W2
L2068411	T P LEE ESTATE	TRI-COUNTY GAS COMPANY	01/15/1945	14/318	KEARNY	KS	T26S-R36W SEC 4: S2 T26S-R36W SEC 4: S2N2

LEASE CODE	LESSOR	LESSEE	LEASE DATE	RECORDING INFO	COUNTY	STATE	LEGAL DESCRIPTION
L2049076	T P LEE ESTATE	TRICOUNTY GAS COMPANY	01/15/1945	14/318, 14/334, 28/305 74/289, 79/289, 83/341	KEARNY	KS	T26S-R36W SEC 4: S2N2, S2 LESS AND EXCEPT OIL RIGHTS, AND LESS AND EXCEPT GAS WELL IN THE COUNCIL GROVE FORMATION AS IDENTIFIED IN THE MASONIC HOME 2-2 WELL, LOCATED IN SWSENE OF SEC 6: T26S-R35W, LESS AND EXCEPT OIL RIGHTS TO BE BETWEEN 2,780' AND 2,980' BELOW THE SURFACE.
L2068405	ROTHWELL T F ET AL	TRI-COUNTY GAS CO OF KANSAS	01/15/1945	14/319	KEARNY	KS	T26S-R36W SEC 5: ALL
L2068412	T P LEE ESTATE	TRI-COUNTY GAS COMPANY	01/15/1945	14/319	KEARNY	KS	T26S-R36W SEC 5: ALL
L2049077	T P LEE ESTATE	TRICOUNTY GAS COMPANY	01/15/1945	14/319, 14/334, 28/305, 79/289, 83/341	KEARNY	KS	T26S-R36W SEC 5: ALL
L2066470	ROTHWELL T F ET AL	TRI-COUNTY GAS CO OF KANSAS	08/15/1944	14/310	KEARNY	KS	T26S-R36W SEC 6: ALL
L2071200	T P LEE ESTATE	TRI-COUNTY GAS COMPANY	08/15/1944	14/310	KEARNY	KS	T26S-R36W SEC 6: ALL
L2049078	T P LEE ESTATE	TRICOUNTY GAS COMPANY	08/15/1944	14/310, 14/330, 28/305, 79/289, 83/341	KEARNY	KS	T26S-R36W SEC 6: ALL
L2071197	ROTHWELL T F ET AL	TRI-COUNTY GAS CO OF KANSAS	08/15/1944	14/311	KEARNY	KS	T26S-R36W SEC 7: ALL
L2071201	T P LEE ESTATE	TRI-COUNTY GAS COMPANY	08/15/1944	14/311	KEARNY	KS	T26S-R36W SEC 7: ALL
L2049079	T P LEE ESTATE	TRICOUNTY GAS COMPANY	08/15/1944	14/311, 14/330, 28/305, 79/289, 83/341	KEARNY	KS	T26S-R36W SEC 7: ALL, LESS AND EXCEPT OIL RIGHTS
L2068406	ROTHWELL T F ET AL	TRI-COUNTY GAS CO OF KANSAS	01/15/1945	14/320	KEARNY	KS	T26S-R36W SEC 8: ALL
L2068413	T P LEE ESTATE	TRI-COUNTY GAS COMPANY	01/15/1945	14/320	KEARNY	KS	T26S-R36W SEC 8: ALL
L2049080	T P LEE ESTATE	TRICOUNTY GAS COMPANY	01/15/1945	14/320, 14/335, 28/305, 79/289, 83/341	KEARNY	KS	T26S-R36W SEC 8: ALL, LESS AND EXCEPT OIL RIGHTS
L2063575	T P LEE ESTATE	TRI-COUNTY GAS COMPANY	01/15/1945	14/321	KEARNY	KS	T26S-R36W SEC 9: ALL
L2048823	T P LEE ESTATE	TRICOUNTY GAS COMPANY	01/15/1945	14/321, 14/335, 28/305, 58/195, 79/289, 83/341-386	KEARNY	KS	T26S-R36W SEC 9: ALL, AS TO GAS RIGHTS ONLY, LESS AND EXCEPT GAS RIGHTS IN THE COUNCIL GROVE FORMATION AS IDENTIFIED IN THE MASONIC HOME 2-2 WELL LOCATED IN SWSENE OF SEC 6 T26W-35W TO BETWEEN 2,780' AND 2,980' BELOW THE SURFACE
L2068409	ROTHWELL T F ET AL	TRI-COUNTY GAS COMPANY	01/15/1945	14/321	KEARNY	KS	T26S-R36W SEC 9: W2NE
L2071196	ROTHWELL T F ET AL	TRI-COUNTY GAS CO OF KANSAS	08/15/1944	14/312	KEARNY	KS	T26S-R37W SEC 1: ALL
L2071202	T P LEE ESTATE	TRI-COUNTY GAS COMPANY	08/15/1944	14/312	KEARNY	KS	T26S-R37W SEC 1: ALL
L2049113	T P LEE ESTATE	TRICOUNTY GAS COMPANY	08/15/1944	14/312, 14/331, 28/305, 79/289, 83/341	KEARNY	KS	T26S-R37W SEC 1: ALL (AKA LOTS 1,2,3,4), LESS AND EXCEPT OIL RIGHTS
L2066474	T P LEE ESTATE	TRI-COUNTY GAS COMPANY	08/15/1944	14/313	KEARNY	KS	T26S-R37W SEC 12: ALL
L2049120	T P LEE ESTATE	TRICOUNTY GAS COMPANY	08/15/1944	14/313, 14/331, 28/305, 79/289, 83/341	KEARNY	KS	T26S-R37W SEC 12: ALL, LESS AND EXCEPT OIL RIGHTS
L2066469	ROTHWELL T F ET AL	TRI-COUNTY GAS CO OF KANSAS	08/15/1944	14/313	KEARNY	KS	T26S-R37W SEC 12: NE, NW, SE, SW
L2063906	HAZEL FERGUSON ET AL	FRANCIS KRONE	02/11/1947	16/339	KEARNY	KS	T26S-R37W SEC 13: S2SW
L2050559	HAZEL FERGUSON ET AL	FRANCIS KRONE	02/11/1947	16/300, 16/339, 18/337, 18/84	KEARNY	KS	T26S-R37W SEC 13: S2SW
L2070200	ROTHWELL T F ET AL	FIN-KER OIL & GAS PROD CO	06/14/1943	10/177	KEARNY	KS	T26S-R37W SEC 15: E2

LEASE CODE	LESSOR	LESSEE	LEASE DATE	RECORDING INFO	COUNTY	STATE	LEGAL DESCRIPTION
L2069334	SMITH CELIA M ET AL	NORTHERN NATURAL GAS CO	04/05/1940	7/540	KEARNY	KS	T26S-R37W SEC 15: W2
L2063603	MAGNOLIA PETROLEUM COMPANY	STANOLIND OIL AND GAS CO	01/15/1946	13/456	KEARNY	KS	T26S-R37W SEC 16: NE
L2070255	WEBBER H G ET UX	STANOLIND OIL AND GAS CO	06/23/1949	18/547	KEARNY	KS	T26S-R37W SEC 16: NE
L2068774	COONS MATILDA ET VIR	STANOLIND OIL AND GAS CO	02/14/1945	12/326	KEARNY	KS	T26S-R37W SEC 16: NW
L2067969	COONS MATILDA C ET AL	CITIES SERVICE OIL CO	12/01/1942	9/344	KEARNY	KS	T26S-R37W SEC 16: SE
L2063951	COONS MATILDA ET VIR	STANOLIND OIL AND GAS CO	02/14/1945	12/324	KEARNY	KS	T26S-R37W SEC 16: SW
L2065241	EUROMEX OIL CO INC	W B OSBORN	05/25/1946	14/159	KEARNY	KS	T26S-R37W SEC 16: SW
L2072872	FLEET JOHN J ET AL	W B OSBORN	12/14/1944	12/378	KEARNY	KS	T26S-R37W SEC 16: SW
L2066877	W B OSBORN ET UX	STANOLIND OIL AND GAS CO	09/14/1946	15/117	KEARNY	KS	T26S-R37W SEC 16: SW
L2064148	WAECHTER OTTO ET AL	STANOLIND OIL AND GAS COMPANY	03/01/1945	12/458	KEARNY	KS	T26S-R37W SEC 17: NE, NW, S2, SE, W2
L2067900	BROADHURST ERNESTINE ET AL	STANOLIND OIL AND GAS CO	11/25/1947	16/343	KEARNY	KS	T26S-R37W SEC 18: E2NW, LOT 1, LOT 2 T26S-R37W SEC 18: E2SW, LOT 3, LOT 4 T26S-R37W SEC 18: E2W2, LOT 1, LOT 2, LOT 3, LOT 4
L2065858	CAMPBELL E W ET UX	STANOLIND OIL AND GAS CO	07/16/1947	16/17	KEARNY	KS	T26S-R37W SEC 18: NE
L2069061	SIGLER N W ET UX	STANOLIND OIL AND GAS CO	03/13/1945	12/480	KEARNY	KS	T26S-R37W SEC 18: SE
L2064151	WAETCHER OTTO ET AL	STANOLIND OIL AND GAS CO	03/01/1945	12/461	KEARNY	KS	T26S-R37W SEC 19: E2, LOT 3, LOT 4 T26S-R37W SEC 19: E2NW, LOT 1 T26S-R37W SEC 19: E2SW, LOT 3, LOT 4
L2067948	TATE CECIL A ET AL	FIN-KER OIL & GAS PROD CO	11/29/1945	13/216	KEARNY	KS	T26S-R37W SEC 2: ALL
L2049114	LEWIS MOORE ET AL	GULF OIL CORPORATION	10/11/1946	14/436, 158/157, 28/305,305,305,305,305, 305,305, 79/289, 83/341	KEARNY	KS	T26S-R37W SEC 2: LOT 3, LOT 4, S2NW AS TO GAS RIGHTS ONLY
L2049115	CHARLES MOORE ET UX	GULF OIL CORPORATION	10/11/1946	14/445, 158/157, 28/305,305,305,305,305, 305,305, 37/573, 55/81,	KEARNY	KS	T26S-R37W SEC 2: LOT 3, LOT 4, S2NW AS TO GAS RIGHTS ONLY
L2067934	GEORGE H TATE ESTATE	FIN-KER OIL & GAS PRODUCTION COMPAN	11/29/1945	13/276	KEARNY	KS	T26S-R37W SEC 2: S2NE
L2067931	GEO H TATE ESTATE	FIN-KER OIL & GAS PRODUCTIONCOMPANY	11/29/1945	13/276	KEARNY	KS	T26S-R37W SEC 2: S2NE, LOT 1, LOT 2
L2049759	GEO H TATE ESTATE	FINKER OIL & GAS PRODUCTION COMPANY	11/29/1945	13/276, 14/555, OG18/218	KEARNY	KS	T26S-R37W SEC 2: S2NE, LOT 1, LOT 2
L2071908	LEWIS MOORE ET AL	GULF OIL CORPORATION	10/11/1946	14/436	KEARNY	KS	T26S-R37W SEC 2: S2NW, LOT 3, LOT 4
L2071907	CHARLES MOORE ET UX	GULF OIL CORPORATION	10/11/1946	14/445	KEARNY	KS	T26S-R37W SEC 2: S2NW, LOT 3, LOT 4
L2063804	GWENDOLYN H EVES ET AL	CITIES SERVICE OIL COMPANY	02/04/1943	9/420	KEARNY	KS	T26S-R37W SEC 2: SW
L2072885	JOHN J FLEET ET AL	W B OSBORN	12/14/1944	12/381	KEARNY	KS	T26S-R37W SEC 2: SW
L2065253	EUROMEX OIL COMPANY INC	W B OSBORN	05/25/1946	14/152	KEARNY	KS	T26S-R37W SEC 2: SW

LEASE CODE	LESSOR	LESSEE	LEASE DATE	RECORDING INFO	COUNTY	STATE	LEGAL DESCRIPTION
L2071641	W B OSBORN ET UX-1	STANOLIND OIL AND GAS COMPANY	09/14/1946	15/121	KEARNY	KS	T26S-R37W SEC 2: SW
L2049116	GWENDOLYN H EVES ET AL	CITIES SERVICE OIL COMPANY	02/04/1943	28/305,305,305,305,305, 305,305, 37/573, 55/81, 550OG/369, 79/289,	KEARNY	KS	T26S-R37W SEC 2: SW, AS TO GAS RIGHTS ONLY
L2049117	JOHN J FLEET ET AL	W B OSBORN	12/14/1944	12/381, 28/305,305,305,305,305, 305,305, 37/573, 55/81,	KEARNY	KS	T26S-R37W SEC 2: SW, AS TO GAS RIGHTS ONLY
L2049118	EUROMEX OIL COMPANY INC	W B OSBORN	05/25/1946	14/152, 28/305, 37/573, 55/81, 550OG/369, 79/289, 83/341	KEARNY	KS	T26S-R37W SEC 2: SW, AS TO GAS RIGHTS ONLY
L2049119	W B OSBORN ET UX	STANOLIND OIL AND GAS COMPANY	09/14/1946	15/121, 37/573, 43/279, 55/81, 550OG/369, 79/289, 83/341	KEARNY	KS	T26S-R37W SEC 2: SW, AS TO GAS RIGHTS ONLY
L2067933	GEORGE H TATE ESTATE	FIN-KER OIL & GAS PROD	11/29/1945	13/374	KEARNY	KS	T26S-R37W SEC 20: NE
L2068766	BURDEN J L ET UX	STANOLIND OIL AND GAS CO	02/13/1945	12/305	KEARNY	KS	T26S-R37W SEC 20: NW
L2063952	COONS MATILDA ET VIR	STANOLIND OIL AND GAS CO	02/14/1945	12/325	KEARNY	KS	T26S-R37W SEC 20: SE
L2068934	WAECHTER OTTO ET AL	STANOLIND OIL AND GAS CO	03/01/1945	12/457	KEARNY	KS	T26S-R37W SEC 20: SW
L2072723	COONS MATILDA C ET VIR	CITIES SERVICE OIL CO	12/01/1942	9/337	KEARNY	KS	T26S-R37W SEC 21: N2
L2072871	FLEET JOHN J ET AL	W B OSBORN	12/14/1944	12/377	KEARNY	KS	T26S-R37W SEC 21: N2, SW
L2066879	OSBORN W B ETUX	STANOLIND OIL & GAS CO	09/14/1946	15/118	KEARNY	KS	T26S-R37W SEC 21: N2, SW
L2069958	EUROMEX OIL COMPANY INC	W B OSBORN	05/25/1946	14/160	KEARNY	KS	T26S-R37W SEC 21: N2, SW
L2065044	EQUAL ROYALTY CO ETAL	JOE E DENHAM	05/10/1944	11/150	KEARNY	KS	T26S-R37W SEC 21: S2
L2063657	FANNIE M BARBEN MARQUARDT ET VIR	CITIES SERVICE OIL COMPANY	01/20/1943	9/396	KEARNY	KS	T26S-R37W SEC 22: NE
L2063607	T P LEE ESTATE ET AL	FIN-KER OIL & GAS PRODUCTIONCOMPANY TH	01/15/1947	15/166	KEARNY	KS	T26S-R37W SEC 22: NE
L2050644	FANNIE M BARBEN MARQUARDT ET VIR	CITIES SERVICE OIL COMPANY	01/20/1943	9/396	KEARNY	KS	T26S-R37W SEC 22: NE
L2050645	T P LEE ESTATE ET AL	FINKER OIL & GAS PRODUCTION COMPANY THE	01/15/1947	15/166	KEARNY	KS	T26S-R37W SEC 22: NE
L2050618	T N THORPE ET UX	NORTHERN NATURAL GAS COMPANY	04/17/1940	7/501	KEARNY	KS	T26S-R37W SEC 22: SE T26S-R37W SEC 35: NE, S2
L2069505	T N THORPE ET UX	NORTHERN NATURAL GAS COMPANY	04/17/1940	7/501	KEARNY	KS	T26S-R37W SEC 22: SE T26S-R37W SEC 35: NE, S2
L2069038	WILLIAM BROADHURST ET UX	NORTHERN NATURAL GAS COMPANY	03/12/1941	8/85	KEARNY	KS	T26S-R37W SEC 22: W2
L2050646	WILLIAM BROADHURST ET UX	NORTHERN NATURAL GAS COMPANY	03/12/1941	8/85	KEARNY	KS	T26S-R37W SEC 22: W2
L2064302	GLADYS CROUCH ET AL	JOE E DENHAM	03/16/1944	11/46 9729	KEARNY	KS	T26S-R37W SEC 23: N2NE
L2050635	GLADYS CROUCH ET AL	JOE E DENHAM	03/16/1944	11/46	KEARNY	KS	T26S-R37W SEC 23: N2NE
L2065062	SUSANNAH A TATE ESTATE ET AL	COLUMBIAN FUEL CORP	05/10/1948	17/216	KEARNY	KS	T26S-R37W SEC 23: NW

LEASE CODE	LESSOR	LESSEE	LEASE DATE	RECORDING INFO	COUNTY	STATE	LEGAL DESCRIPTION
L2050633	SUSANNAH A TATE ESTATE ET AL	COLUMBIAN FUEL CORP	05/10/1948	17/216	KEARNY	KS	T26S-R37W SEC 23: NW
L2065058	LENORA V TATE ET AL	COLUMBIAN FUEL CORP	05/10/1948	17/220	KEARNY	KS	T26S-R37W SEC 23: SW
L2050634	LENORA V TATE ET AL	COLUMBIAN FUEL CORP	05/10/1948	17/220	KEARNY	KS	T26S-R37W SEC 23: SW
L2068209	USA KSBLM 018900	C L ARCHBOLD	12/31/1938	UNRECORDED	KEARNY	KS	T26S-R37W SEC 24: N2
L2049205	USA KS018900	C L ARCHBOLD	12/31/1938	UNKNOWN	KEARNY	KS	T26S-R37W SEC 24: N2
L2069039	WILLIAM BROADHURST ET UX	NORTHERN NATURAL GAS COMPANY	03/12/1941	8/86	KEARNY	KS	T26S-R37W SEC 25: ALL
L2050671	WILLIAM BROADHURST ET UX	NORTHERN NATURAL GAS COMPANY	03/12/1941	2/360, 2/405, 20/266,266, 23/260, 8/86	KEARNY	KS	T26S-R37W SEC 25: ALL
L2069330	AUSTIN HUTTON ET UX	NORTHERN NATURAL GAS COMPANY	04/05/1940	7/500	KEARNY	KS	T26S-R37W SEC 26: E2
L2050654	AUSTIN HUTTON ET UX	NORTHERN NATURAL GAS COMPANY	04/05/1940	7/500	KEARNY	KS	T26S-R37W SEC 26: E2
L2065059	LENORA V TATE ET AL	COLUMBIAN FUEL CORP	05/10/1948	17/224	KEARNY	KS	T26S-R37W SEC 26: NW
L2050655	LENORA V TATE ET AL	COLUMBIAN FUEL CORP	05/10/1948	17/224	KEARNY	KS	T26S-R37W SEC 26: NW
L2069331	ETHEL M ROWE	NORTHERN NATURAL GAS COMPANY	04/05/1940	7/471	KEARNY	KS	T26S-R37W SEC 26: SW
L2050653	ETHEL M ROWE	NORTHERN NATURAL GAS COMPANY	04/05/1940	7/471	KEARNY	KS	T26S-R37W SEC 26: SW
L2064262	WILLIAM BROADHURST ET UX	NORTHERN NATURAL GAS COMPANY	03/12/1941	8/84	KEARNY	KS	T26S-R37W SEC 27: E2, NW
L2050668	WILLIAM BROADHURST ET UX	NORTHERN NATURAL GAS COMPANY	03/12/1941	251/687, 26/179, 41/416, 45/594, 54/395, 58/7, 8/84	KEARNY	KS	T26S-R37W SEC 27: E2, NW
L2069332	MAUDE REEVE ET AL	NORTHERN NATURAL GAS COMPANY	04/05/1940	7/502	KEARNY	KS	T26S-R37W SEC 27: SW
L2050667	MAUDE REEVE ET AL	NORTHERN NATURAL GAS COMPANY	04/05/1940	251/687, 26/179, 41/416, 45/594, 54/295, 58/7, 7/502	KEARNY	KS	T26S-R37W SEC 27: SW
L2064580	HERBERT D JOHNSON ET UX	NORTHERN NATURAL GAS COMPANY	04/06/1940	7/474	KEARNY	KS	T26S-R37W SEC 28: E2, SW
L2050513	HERBERT D JOHNSON ET UX	NORTHERN NATURAL GAS COMPANY	04/06/1940	7/474, 8/48	KEARNY	KS	T26S-R37W SEC 28: E2, SW
L2064562	OTTO WAECHTER ET AL	NORTHERN NATURAL GAS COMPANY	04/05/1940	7/468	KEARNY	KS	T26S-R37W SEC 28: NW
L2050514	OTTO WAECHTER ET AL	NORTHERN NATURAL GAS COMPANY	04/05/1940	7/468, 7/468	KEARNY	KS	T26S-R37W SEC 28: NW
L2064564	OTTO WAECHTER ET AL	NORTHERN NATURAL GAS CO	04/05/1940	7/469	KEARNY	KS	T26S-R37W SEC 29: ALL
L2051393	OTTO WAECHTER ET AL	NORTHERN NATURAL GAS CO	04/05/1940	31/279, 7/469	KEARNY	KS	T26S-R37W SEC 29: ALL
L2050651	OTTO WAECHTER ET AL	NORTHERN NATURAL GAS COMPANY	04/05/1940	7/470	KEARNY	KS	T26S-R37W SEC 30: E2, E2W2, LOT 1, LOT 2, LOT 3, LOT 4
L2064563	OTTO WAECHTER ET AL	NORTHERN NATURAL GAS COMPANY	04/05/1940	7/470	KEARNY	KS	T26S-R37W SEC 30: E2, LOT 1, LOT 2, LOT 3, LOT 4 T26S-R37W SEC 30: E2W2, LOT 1, LOT 2, LOT 3, LOT 4

LEASE CODE	LESSOR	LESSEE	LEASE DATE	RECORDING INFO	COUNTY	STATE	LEGAL DESCRIPTION
L2065621	J W MCRAE ET UX	MAGNOLIA PETROLEUM COMPANY	07/03/1928	2/212	KEARNY	KS	T26S-R37W SEC 31: ALL
L2071400	EXXONMOBIL, SEC: 31-26S-37W KEARNY KS	LINN ENERGY HOLDINGS LLC ET AL	08/24/2016	274/414	KEARNY	KS	T26S-R37W SEC 31: ALL
L2069376	C A LOUCKS ET UX & ET AL	MAGNOLIA PETROLEUM COMPANY	04/08/1953	24/354	KEARNY	KS	T26S-R37W SEC 31: E2
L2049273	C A LOUCKS ET UX & ET AL	MAGNOLIA PETROLEUM COMPANY	04/08/1953	18/101, 18/128, 24/354	KEARNY	KS	T26S-R37W SEC 31: E2
L2069377	LENORA V TATE	MAGNOLIA PETROLEUM COMPANY	04/08/1953	23/95	KEARNY	KS	T26S-R37W SEC 31: E2NW, LOT 1, LOT 2
L2049274	LENORA V TATE	MAGNOLIA PETROLEUM COMPANY	04/08/1953	18/102, 18/11, 23/95	KEARNY	KS	T26S-R37W SEC 31: E2NW, LOT 1, LOT 2
L2065497	MERL A ROSEL ET UX & ET AL	MAGNOLIA PETROLEUM COMPANY	06/18/1946	14/136	KEARNY	KS	T26S-R37W SEC 31: E2SW, LOT 3, LOT 4
L2049275	MERL A ROSEL ET UX & ET AL	MAGNOLIA PETROLEUM COMPANY	06/18/1946	14/136	KEARNY	KS	T26S-R37W SEC 31: E2SW, LOT 3, LOT 4
L2064609	C L JURY JR	NORTHERN NATURAL GAS COMPANY	04/09/1940	7/575	KEARNY	KS	T26S-R37W SEC 32: N2SESESE, NE, NESE, NESESE, SW, W2SE, S2SESE
L2050538	C L JURY JR	NORTHERN NATURAL GAS COMPANY	04/09/1940	7/575	KEARNY	KS	T26S-R37W SEC 32: N2SESESE, NE, NESE, NESESE, SW, W2SE, W2SESE
L2064511	ROYALTY HOLDING COMPANY	NORTHERN NATURAL GAS PRODUCINGCOMPANY	03/31/1954	11/153, 25/324	KEARNY	KS	T26S-R37W SEC 32: NW
L2069762	DEAN M STACY ET UX	JOE DENHAM	05/10/1944	25/383	KEARNY	KS	T26S-R37W SEC 32: NW
L2069288	GULF COAST WESTERN OIL CO	NORTHERN NATURAL GAS PRODUCINGCOMPANY	03/31/1954	25/328	KEARNY	KS	T26S-R37W SEC 32: NW
L2068682	DAISY D BLANKENSHIP	NORTHERN NATURAL GAS PRODUCINGCOMPANY	02/08/1957	30/557	KEARNY	KS	T26S-R37W SEC 32: NW
L2068683	P S MCCORMICK ET UX	NORTHERN NATURAL GAS PRODUCINGCOMPANY	02/08/1957	30/555	KEARNY	KS	T26S-R37W SEC 32: NW
L2050540	ROYALTY HOLDING COMPANY	NORTHERN NATURAL GAS PRODUCING COMPANY	03/31/1954	11/153, 2/320, 25/324, 6/269, 9/618, 9/618,619	KEARNY	KS	T26S-R37W SEC 32: NW
L2050541	DEAN M STACY ET UX	JOE DENHAM	05/10/1944	2/320, 25/383, 9/618	KEARNY	KS	T26S-R37W SEC 32: NW
L2050542	GULF COAST WESTERN OIL CO	NORTHERN NATURAL GAS PRODUCING COMPANY	03/31/1954	25/328	KEARNY	KS	T26S-R37W SEC 32: NW
L2050543	DAISY D BLANKENSHIP	NORTHERN NATURAL GAS PRODUCING COMPANY	02/08/1957	30/557	KEARNY	KS	T26S-R37W SEC 32: NW
L2050544	P S MCCORMICK ET UX	NORTHERN NATURAL GAS PRODUCING COMPANY	02/08/1957	30/555	KEARNY	KS	T26S-R37W SEC 32: NW
L2071339	MINNIE J JURY	NORTHERN NATURAL GAS PRODUCINGCOMPANY	08/21/1956	30/75	KEARNY	KS	T26S-R37W SEC 32: S2SESESE
L2050539	MINNIE J JURY	NORTHERN NATURAL GAS PRODUCING COMPANY	08/21/1956	30/75	KEARNY	KS	T26S-R37W SEC 32: S2SESESE
L2069343	HERBERT D JOHNSON ET UX	NORTHERN NATURAL GAS COMPANY	04/06/1940	7/473	KEARNY	KS	T26S-R37W SEC 33: N2, N2S2
L2068680	EDNA B PETRO ET VIR	MAGNOLIA PETROLEUM COMPANY	02/08/1945	12/418	KEARNY	KS	T26S-R37W SEC 33: S2S2
L2049264	EDNA B PETRO ET VIR	MAGNOLIA PETROLEUM COMPANY	02/08/1945	12/418, 16/242, 16/283, 2/204, 2/204, 54/395, 7/550	KEARNY	KS	T26S-R37W SEC 33: S2S2

LEASE CODE	LESSOR	LESSEE	LEASE DATE	RECORDING INFO	COUNTY	STATE	LEGAL DESCRIPTION
L2064263	WILLIAM BROADHURST ET UX	NORTHERN NATURAL GAS COMPANY	03/12/1941	8/83	KEARNY	KS	T26S-R37W SEC 34: ALL
L2050669	WILLIAM BROADHURST ET UX	NORTHERN NATURAL GAS COMPANY	03/12/1941	20/251, 251/687, 26/179, 41/416, 45/594, 54/395, 58/7, 8/257,	KEARNY	KS	T26S-R37W SEC 34: ALL
L2064561	EDGAR J ROWE	NORTHERN NATURAL GAS COMPANY	04/05/1940	7/472	KEARNY	KS	T26S-R37W SEC 35: NW
L2050617	EDGAR J ROWE	NORTHERN NATURAL GAS COMPANY	04/05/1940	7/472	KEARNY	KS	T26S-R37W SEC 35: NW
L2064264	WILLIAM BROADHURST ET UX	NORTHERN NATURAL GAS COMPANY	03/12/1941	8/24	KEARNY	KS	T26S-R37W SEC 36: ALL
L2050670	WILLIAM BROADHURST ET UX	NORTHERN NATURAL GAS COMPANY	03/12/1941	2/360, 2/405, 20/267, 23/260, 8/24, 8/257	KEARNY	KS	T26S-R37W SEC 36: ALL
L2064147	WAECHTER OTTO ET AL	STANOLIND OIL AND GAS CO	03/01/1945	12/456	KEARNY	KS	T26S-R37W SEC 4: S2, SENW
L2068936	WAECHTER OTTO ET AL	STANOLIND OIL AND GAS CO	03/01/1945	12/462	KEARNY	KS	T26S-R37W SEC 5: S2, S2N2
L2068221	USA KSGLO 010209	STANOLIND OIL AND GAS COMPANY	01/01/1945	70/337	KEARNY	KS	T26S-R37W SEC 6: ALL
L2064149	WAECHTER OTTO ET AL	STANOLIND OIL AND GAS CO	03/01/1945	12/459	KEARNY	KS	T26S-R37W SEC 6: NW, LOT 3, LOT 4
L2064098	WAECHTER LELAND C ET UX	STANOLIND OIL AND GAS CO	02/26/1945	12/343	KEARNY	KS	T26S-R37W SEC 6: S2NE, LOT 1, LOT 2 T26S-R37W SEC 6: SENW, LOT 1, LOT 2
L2068935	WAECHTER OTTO ET AL	STANOLIND OIL AND GAS CO	03/01/1945	12/460	KEARNY	KS	T26S-R37W SEC 7: E2NW, NE, W2NW
L2067372	LYONS EZRA ET UX	INDIAN TERR ILLUMINATING OIL CO	10/24/1937	6/126	KEARNY	KS	T26S-R37W SEC 7: S2
L2068937	WAETCHER FRIDA ET AL	STANOLIND OIL AND GAS CO	03/01/1945	12/465	KEARNY	KS	T26S-R37W SEC 8: N2, SE, W2
L2068938	WAETCHER OTTO ET AL	HONOLULU OIL CORP	03/01/1945	12/455	KEARNY	KS	T26S-R37W SEC 9: E2, NW, SW
L2050708	HERBERT D JOHNSON ET UX	NORTHERN NATURAL GAS COMPANY	04/06/1940	7/473	KEARNY	KS	T26S-R37W SEC: 33 N2, N2S2
L2068707	MCKINNEY IDA W ET VIR	STANOLIND OIL AND GAS CO	02/10/1945	12/301	KEARNY	KS	T26S-R38W SEC 1: NENE, LOT 1, LOT 2, LOT 3, LOT4 T26S-R38W SEC 1: NENW, LOT 1, LOT 2, LOT 3, LOT4 T26S-R38W SEC 1: NWNE, LOT 1, LOT 2, LOT 3, LOT4
L2063865	MCKINNEY IDA W ET VIR	STANOLIND OIL AND GAS CO	02/10/1945	12/302	KEARNY	KS	T26S-R38W SEC 1: S2 T26S-R38W SEC 2: SW
L2068869	ANDERSON J J ET UX	STANOLIND OIL AND GAS CO	02/22/1945	12/335	KEARNY	KS	T26S-R38W SEC 10: N2
L2067333	FELDMAN EDWARD	G N BABCOCK	10/22/1937	6/119	KEARNY	KS	T26S-R38W SEC 10: SE
L2070939	HEARON EDNA COOPER C	STANOLIND OIL AND GAS CO	08/02/1947	16/9	KEARNY	KS	T26S-R38W SEC 10: SW
L2065239	BARBEN EMIL G ET AL	STANOLIND OIL AND GAS CO	05/25/1946	14/93	KEARNY	KS	T26S-R38W SEC 11: N2
L2069949	BARBEN EMIL G ET AL	STANOLIND OIL AND GAS CO	05/25/1946	14/92	KEARNY	KS	T26S-R38W SEC 11: S2
L2065240	BARBEN EMIL G ET AL	STANOLIND OIL AND GAS CO	05/25/1946	14/94	KEARNY	KS	T26S-R38W SEC 12: N2
L2064145	WAECHTER OTTO ET AL	STANOLIND OIL AND GAS CO	03/01/1945	12/452	KEARNY	KS	T26S-R38W SEC 12: SE

LEASE CODE	LESSOR	LESSEE	LEASE DATE	RECORDING INFO	COUNTY	STATE	LEGAL DESCRIPTION
L2068262	TATE LENORA V	STANOLIND OIL AND GAS COMPANY	01/02/1947	15/45	KEARNY	KS	T26S-R38W SEC 12: SW
L2064115	GLASER E L	STANOLIND OIL & GAS CO	02/28/1945	13/14	KEARNY	KS	T26S-R38W SEC 13: N2, S2
L2070766	EVERETT MARTIN ET AL	STANOLIND OIL AND GAS CO	07/27/1945	13/128	KEARNY	KS	T26S-R38W SEC 13: NE, NW
L2071782	EVERETT C D ET UX	STANOLIND OIL AND GAS COMPANY	10/01/1945	13/177	KEARNY	KS	T26S-R38W SEC 13: NW T26S-R38W SEC 14: NE
L2064117	GLASER E L	STANOLIND OIL AND GAS COMPANY	02/28/1945	13/15	KEARNY	KS	T26S-R38W SEC 14: NE
L2064116	GLASER E L	STANOLIND OIL AND GAS COMPANY	02/28/1945	13/13	KEARNY	KS	T26S-R38W SEC 14: SE
L2068914	GLASER E L	STANOLIND OIL AND GAS COMPANY	02/28/1945	13/12	KEARNY	KS	T26S-R38W SEC 14: W2
L2067334	WILLITS L B ET UX	INDIAN OIL COMPANY	10/22/1937	5/632	KEARNY	KS	T26S-R38W SEC 15: N2, S2, SE, SW
L2069703	EQUAL ROYALTY CO ET AL	STANOLIND OIL & GAS CO	05/03/1938	7/629	KEARNY	KS	T26S-R38W SEC 15: S2
L2071837	WARNER CLIFFORD ET UX	GULF OIL CORPORATION	10/04/1946	14/399	KEARNY	KS	T26S-R38W SEC 16: E2
L2070476	WITHERS ARTHUR R ET UX	JOE E DENHAM	07/12/1943	10/283	KEARNY	KS	T26S-R38W SEC 16: W2
L2070459	JOHNSTON H E ET UX	JOE E DENHAM	07/12/1943	10/242	KEARNY	KS	T26S-R38W SEC 17: N2, SE, W2
L2070447	BARBEN E G	JOE E DENHAM	07/12/1943	10/201	KEARNY	KS	T26S-R38W SEC 18: NE
L2065723	ROGERS FRED L ET UX	JOE E DENHAM	07/12/1943	10/291	KEARNY	KS	T26S-R38W SEC 18: NW, SW
L2072130	FREASE ELMER M ET AL	JOE E DENHAM	10/22/1947	16/340	KEARNY	KS	T26S-R38W SEC 18: SE
L2065043	EQUAL ROYALTY CO ETAL	JOE E DENHAM	05/10/1944	11/149	KEARNY	KS	T26S-R38W SEC 18: SE T26S-R38W SEC 30: NE
L2065722	PRICE GEORGE E	JOE E DENHAM	07/12/1943	10/323	KEARNY	KS	T26S-R38W SEC 19: E2
L2065703	DOERR A A ET UX	JOE DENHAM	07/12/1943	10/240	KEARNY	KS	T26S-R38W SEC 19: NW
L2070477	YOUNG RETTA D ET VIR	JOE E DENHAM	07/12/1943	10/355	KEARNY	KS	T26S-R38W SEC 19: SW
L2071589	RUSSELL T BEATY ESTATE	STANOLIND OIL COMPANY	09/08/1939	7/288	KEARNY	KS	T26S-R38W SEC 2: NENE, LOT 1, LOT 2, LOT 3, LOT 4 T26S-R38W SEC 2: NENW, LOT 1, LOT 2, LOT 3, LOT 4 T26S-R38W SEC 2: NWNE, LOT 1, LOT 2, LOT 3, LOT 4
L2070470	SEITZ LLOYD ET AL	JOE E DENHAM	07/12/1943	10/228	KEARNY	KS	T26S-R38W SEC 20: E2
L2069186	TENNEY FREDERICK W ET UX	JOE E DENHAM	03/24/1944	11/49	KEARNY	KS	T26S-R38W SEC 20: NW
L2064249	BARBEN EMIL G	FRED C KOCH	03/11/1944	11/10	KEARNY	KS	T26S-R38W SEC 20: SW
L2066315	ROBINSON ORPHA	E A PRICE	08/06/1941	8/456	KEARNY	KS	T26S-R38W SEC 21: N2, NE, SE, SW, W2
L2068974	REXROAD CHARLES ET UX	STANOLIND OIL AND GAS CO	03/05/1945	12/345	KEARNY	KS	T26S-R38W SEC 22: NE

LEASE CODE	LESSOR	LESSEE	LEASE DATE	RECORDING INFO	COUNTY	STATE	LEGAL DESCRIPTION
L2063912	HUTTON J R ET AL	STANOLIND OIL AND GAS CO	02/12/1945	12/352	KEARNY	KS	T26S-R38W SEC 22: NW
L2068983	RAMSEY MILDRED ET AL	STANOLIND OIL AND GAS CO	03/06/1945	12/450	KEARNY	KS	T26S-R38W SEC 22: SE
L2072699	TATE S A	FIN-KER OIL & GAS PROD	11/29/1945	13/272	KEARNY	KS	T26S-R38W SEC 22: SW
L2064959	REXROAD M P ETUX	STANOLIND OIL & GAS CO	05/01/1945	12/598	KEARNY	KS	T26S-R38W SEC 23: E2
L2064504	REXROAD CHARLES ETUX	STANOLIND OIL & GAS CO	03/31/1945	12/482	KEARNY	KS	T26S-R38W SEC 23: W2
L2071825	EVELEIGH ALBERT	GULF OIL CORPORATION	10/04/1946	14/395	KEARNY	KS	T26S-R38W SEC 24: NE
L2064066	EVELEIGH JOHN L ET UX	STANOLIND OIL AND GAS CO	02/23/1945	12/391	KEARNY	KS	T26S-R38W SEC 24: NW
L2064146	WAECHTER OTTO ET AL	STANOLIND OIL AND GAS CO	03/01/1945	12/453	KEARNY	KS	T26S-R38W SEC 24: SE
L2064572	REXROAD MARY E	STANOLIND OIL AND GAS CO	04/05/1945	12/479	KEARNY	KS	T26S-R38W SEC 24: SW
L2069333	OTTO WAECHTER ET AL	NORTHERN NATURAL GAS COMPANY	04/05/1940	7/467	KEARNY	KS	T26S-R38W SEC 25: ALL
L2050818	OTTO WAECHTER ET AL	NORTHERN NATURAL GAS COMPANY	04/05/1940	7/467	KEARNY	KS	T26S-R38W SEC 25: ALL
L2071810	MCMICHAEL FRANK E ET UX	GULF OIL CORPORATION	10/02/1946	13/548	KEARNY	KS	T26S-R38W SEC 26: N2
L2072663	MCCOY ELLA W ET AL	JOE E DENHAM	11/26/1943	10/478	KEARNY	KS	T26S-R38W SEC 26: SE
L2068844	MCMICHAEL FRANK E	FRED C KOCH	02/19/1944	10/543	KEARNY	KS	T26S-R38W SEC 26: SW
L2070143	WOHLFROM JOSEPH FRANK	JOE E DENHAM	06/08/1943	10/130	KEARNY	KS	T26S-R38W SEC 27: W2
L2070461	KIISTNER P C ETUX	JOE E DENHAM	07/12/1943	10/356	KEARNY	KS	T26S-R38W SEC 28: E2
L2070453	DOERR A A ET UX	JOE E DENHAM	07/12/1943	10/241	KEARNY	KS	T26S-R38W SEC 28: W2
L2065702	DOERR A A ET UX	JOE E DENHAM	07/12/1943	10/239	KEARNY	KS	T26S-R38W SEC 29: N2, N2S2
L2065718	NEFF E G ET UX	JOE E DENHAM	07/12/1943	10/270	KEARNY	KS	T26S-R38W SEC 29: S2S2
L2071916	MCKINNEY IDA W ET VIR	GULF OIL CORPORATION	10/12/1946	14/439	KEARNY	KS	T26S-R38W SEC 3: E2
L2064877	MCKINNEY IDA W ET VIR	THE TEXAS COMPANY	04/24/1947	15/343	KEARNY	KS	T26S-R38W SEC 3: W2
L2072131	LOGAN RUTH L ET AL	JOE E DENHAM	10/22/1947	16/344	KEARNY	KS	T26S-R38W SEC 30: NE
L2065710	GROVES W C ET UX	JOE E DENHAM	07/12/1943	10/262	KEARNY	KS	T26S-R38W SEC 30: NW
L2070795	SHAFFER MARY E ET AL	JOE E DENHAM	07/29/1943	10/428	KEARNY	KS	T26S-R38W SEC 30: SE T26S-R38W SEC 32: W2 T26S-R38W SEC 33: S2NE, S2NW
L2071112	SHAFFER ROBERT H	DENHAM JOE E	08/10/1943	10/425	KEARNY	KS	T26S-R38W SEC 30: SE T26S-R38W SEC 32: W2 T26S-R38W SEC 33: S2NE, S2NW

LEASE CODE	LESSOR	LESSEE	LEASE DATE	RECORDING INFO	COUNTY	STATE	LEGAL DESCRIPTION
L2070475	WELTNER LAURA B	JOE E DENHAM	07/12/1943	10/353	KEARNY	KS	T26S-R38W SEC 30: SW
L2070796	SHAFFER MARY E ET AL	JOE E DENHAM	07/29/1943	10/434	KEARNY	KS	T26S-R38W SEC 31: E2, NW, SW
L2071110	SHAFFER ROBERT	JOE E DENHAM	08/10/1943	10/431	KEARNY	KS	T26S-R38W SEC 31: E2, NW, SW
L2070467	NEFF E G ET UX	JOE E DENHAM	07/12/1943	10/271	KEARNY	KS	T26S-R38W SEC 32: NE
L2070466	NEFF E G ET UX	JOE E DENHAM	07/12/1943	10/269	KEARNY	KS	T26S-R38W SEC 32: SE
L2070679	SHAFFER CLARENCE P ET UX	JOE E DENHAM	07/20/1943	10/263	KEARNY	KS	T26S-R38W SEC 33: N2N2, N2NE, N2NW
L2065712	HARVEY FLORENCE I ET AL	JOE E DENHAM	07/12/1943	10/206	KEARNY	KS	T26S-R38W SEC 33: SE
L2070455	GESSNER FRED A	JOE E DENHAM	07/12/1943	10/421	KEARNY	KS	T26S-R38W SEC 33: SW
L2064011	BURDEN J L ET UX	FRED C KOCH	02/18/1944	10/541	KEARNY	KS	T26S-R38W SEC 34: E2
L2070606	HARVEY FLORENCE I ET AL	JOE E DENHAM	07/17/1943	10/257	KEARNY	KS	T26S-R38W SEC 34: NW, SW
L2065047	EQUAL ROYALTY COMPANY ET AL	JOE E DENHAM	05/10/1944	12/118	KEARNY	KS	T26S-R38W SEC 34: NW, SW
L2067696	BURDEN J L ET UX	EARL M HENDERSON	11/12/1941	9/131	KEARNY	KS	T26S-R38W SEC 35: NE
L2072443	BURDEN J L ET UX	EARL M HENDERSON	11/12/1941	9/130	KEARNY	KS	T26S-R38W SEC 35: NW
L2072442	BURDEN J L ET UX	EARL M HENDERSON	11/12/1941	9/133	KEARNY	KS	T26S-R38W SEC 35: SE
L2072444	BURDEN J L ET UX	EARL M HENDERSON	11/12/1941	9/132	KEARNY	KS	T26S-R38W SEC 35: SW
L2071385	EXXONMOBIL OIL CORPORATION	LINN ENERGY HOLDINGS LLC ET AL	08/24/2016	274/402	KEARNY	KS	T26S-R38W SEC 36: ALL
L2064207	MARGARET A HUMPHREYS ET VIR	MAGNOLIA PETROLEUM COMPANY	03/07/1947	15/246	KEARNY	KS	T26S-R38W SEC 36: E2
L2049271	MARGARET A HUMPHREYS ET VIR	MAGNOLIA PETROLEUM COMPANY	03/07/1947	14/81, 15/246, 16/172, 16/244, 16/351	KEARNY	KS	T26S-R38W SEC 36: E2
L2071991	H F KREY ET UX	MAGNOLIA PETROLEUM COMPANY	10/17/1945	13/234	KEARNY	KS	T26S-R38W SEC 36: W2
L2049272	H F KREY ET UX	MAGNOLIA PETROLEUM COMPANY	10/17/1945	13/234, 16/243, 18/103	KEARNY	KS	T26S-R38W SEC 36: W2
L2065728	SPENCER HARRY J ET UX	JOE E DENHAM	07/12/1943	10/203	KEARNY	KS	T26S-R38W SEC 4: NENE, LOT 1, LOT 2 T26S-R38W SEC 4: NWNE, LOT 1, LOT 2 T26S-R38W SEC 4: S2NE, LOT 1, LOT 2
L2065727	SPENCER CHARLES H	JOE E DENHAM	07/12/1943	10/261	KEARNY	KS	T26S-R38W SEC 4: NW, LOT 3 T26S-R38W SEC 4: S2NW, LOT 3
L2065769	WILLITS L B ET UX	JOE E DENHAM	07/13/1943	10/237	KEARNY	KS	T26S-R38W SEC 4: NW, LOT 4
L2065726	SPENCER CHARLES H	JOE E DENHAM	07/12/1943	10/204	KEARNY	KS	T26S-R38W SEC 4: SE
L2070460	KIISTNER DOROTHY C ET AL	JOE E DENHAM	07/12/1943	10/268	KEARNY	KS	T26S-R38W SEC 4: SW

LEASE CODE	LESSOR	LESSEE	LEASE DATE	RECORDING INFO	COUNTY	STATE	LEGAL DESCRIPTION
L2070516	WILLITS L B ET UX	JOE E DENHAM	07/13/1943	10/238	KEARNY	KS	T26S-R38W SEC 5: ALL
L2070206	MARTIN LELA Z ET VIR	KANSAS OIL & GAS PROD	06/14/1948	18/334	KEARNY	KS	T26S-R38W SEC 6: E2SW, LOT 3, LOT 4 T26S-R38W SEC 6: NENW, LOT 3, LOT 4 T26S-R38W SEC 6: NWNW, LOT 3, LOT 4
L2070515	WILLITS L B ET UX	JOE DENHAM	07/13/1943	10/236	KEARNY	KS	T26S-R38W SEC 6: NE, LOT 1, LOT 2
L2065714	MARTIN LELA Z ET VIR	JOE E DENHAM	07/12/1943	10/295	KEARNY	KS	T26S-R38W SEC 6: S2NE
L2065733	WITHERS ARTHUR R ET UX	JOE E DENHAM	07/12/1943	10/284	KEARNY	KS	T26S-R38W SEC 7: N2, S2
L2070558	WILLITS L B ET UX	JOE E DENHAM	07/15/1943	10/235	KEARNY	KS	T26S-R38W SEC 8: E2
L2071036	BEYMER ETHEL M ET VIR	JOE E DENHAM	08/06/1943	10/292	KEARNY	KS	T26S-R38W SEC 8: NW
L2065709	GREEN C F ET UX	JOE E DENHAM	07/12/1943	10/470	KEARNY	KS	T26S-R38W SEC 8: SW
L2070458	JAMES O E ET UX	JOE E DENHAM	07/12/1943	10/258	KEARNY	KS	T26S-R38W SEC 9: N2
L2065729	STRONG WARREN	JOE E DENHAM	07/12/1943	10/211	KEARNY	KS	T26S-R38W SEC 9: S2
L2066735	MCMICHAEL W S	WALLINGFORD GRAIN CORP	08/30/1947	16/97	KEARNY	KS	T26S-R38W, SEC 27: E2, NE, SE
L2074170	A C MOORE	COLUMBIAN FUEL CORP	01/28/1946	8/164	KEARNY	KS	T27W, R36W SEC 5: NW
L2791499	STATE OF KANSAS DEPT OF REVENUE	FRED C KOCH	08/26/1944	11/579	KEARNY	KS	T25S-R37W SEC 13 T25S-R38W SECS 1-4 T24S-R38W SEC 31 AND 33
L2074409	JULIA F STITES	ROCK ISLAND OIL & REFINING CO INC	02/27/1954	25/214	KEARNY	KS	T23S-R37W SEC 6: LOT 6, LOT 7, E2SW (ADA SW)
L2066017	BAUGHMAN JOHN W ET UX	JOE E DENHAM	07/27/1944	11/370	KEARNY, MCPHERSON	KS	T21S-R35W SEC 35: NE

Exhibit A-1

Wells and Units

(See attached.)

Name	Alternative Well Name	Enertia ID	EJ Hugoton DEVCO / Yield CO ABS	State	County	Api Number	Op/NonOp
1179.131 - BEATY H-4HPI	BEATY H-4HPI	11790131	DevCo	KS	KEARNY	15093184PD	Operated
1179.163 - BELL 2	BELL 2	11790163	DevCo	KS	KEARNY	1509320853	Operated
1179.253 - BRONK 1	BRONK 1	11790253	DevCo	KS	KEARNY	1509300091	Operated
1100.018 - BUCK I-1	BUCK I-1	11000018	DevCo	KS	KEARNY	1509321584	Operated
1184.025 - CAMPBELL 20 001	CAMPBELL 20 001	11840025	DevCo	KS	KEARNY	1509300234	Operated
1181.099 - CLAYPOOL 1	CLAYPOOL 1	11792098	DevCo	KS	KEARNY	1509320029	Operated
1179.485 - DOTSON 3	DOTSON 3	11790485	DevCo	KS	KEARNY	1509320242	Operated
1099.287 - Evans B1-4 ATU-127X	Evans B1-4 ATU-127X	10981286	DevCo	KS	KEARNY	1509322000	Operated
1092.063 - Fletcher 7	Fletcher 7	10920063	DevCo	KS	KEARNY	1509321789	Operated
1102.001 - ADAMS 1 SWD	ADAMS 1 SWD	11020001	DevCo	KS	KEARNY	1509320776	Operated
1184.088 - HAWKINS 34 002	HAWKINS 34 002	11840088	DevCo	KS	KEARNY	1509321472	Operated
2033.004 - ADAMS 1-2 N/O	ADAMS 1-2 N/O	20330004	DevCo	KS	KEARNY	1509320409	NonOp
1092.043 - Duvall 1 (SWD)	Duvall 1 (SWD)	10920043	DevCo	KS	KEARNY	1509300380	Operated
1102.007 - ERNEST WHITE 1	ERNEST WHITE 1	11020007	DevCo	KS	KEARNY	1509320696	Operated
1184.123 - KLEEMAN, E.L. 2 V	KLEEMAN, E.L. 2 V	11840123	DevCo	KS	KEARNY	1509320324	Operated
1100.121 - LEE 11-2	LEE 11-2	11000121	DevCo	KS	KEARNY	1509320292	Operated
1100.179 - LEE 6-2	LEE 6-2	11000179	DevCo	KS	KEARNY	1509320220	Operated
1180.107 - LINDNER 2HI	LINDNER 2HI	11791106	DevCo	KS	KEARNY	1509321259	Operated
1180.129 - LOUCKS B4	LOUCKS B4	11791128	DevCo	KS	KEARNY	1509321721	Operated
1092.092 - Hoover 1 (SWD)	Hoover 1 (SWD)	10920092	DevCo	KS	KEARNY	1509300371	Operated
1180.306 - MOLZ E1	MOLZ E1	11791305	DevCo	KS	KEARNY	1509300119	Operated
1100.349 - Nightengale 1-26	Nightengale 1-26	11000349	DevCo	KS	KEARNY		Operated
1102.017 - MASONIC HOME SWD 14-35	MASONIC HOME SWD 14-35	11020017	DevCo	KS	KEARNY	1509321659	Operated
1100.272 - RODERICK 3-2	RODERICK 3-2	11000272	DevCo	KS	KEARNY	1509320305	Operated
1180.539 - ROHLMAN A1	ROHLMAN A1	11791538	DevCo	KS	KEARNY	1509300212	Operated
1100.276 - ROONEY 2-20	ROONEY 2-20	11000276	DevCo	KS	KEARNY	1509300233	Operated
1092.180 - Sanford 1 (SWD)	Sanford 1 (SWD)	10920180	DevCo	KS	KEARNY	1509300629	Operated
1180.602 - SEIBERT 2	SEIBERT 2	11791601	DevCo	KS	KEARNY	1509320534	Operated
1092.169 - Plummer 1 (SWD)	Plummer 1 (SWD)	10920169	DevCo	KS	KEARNY	1509320056	Operated
1184.168 - SAUER A SWDW	SAUER A SWDW	11840168	DevCo	KS	KEARNY	1509320643	Operated
1100.313 - TATE 8-2	TATE 8-2	11000313	DevCo	KS	KEARNY	1509320216	Operated
1092.196 - Spiros 1A (SWD)	Spiros 1A (SWD)	10920196	DevCo	KS	KEARNY	1509320613	Operated
1182.334 - STALLMAN B SWDS 001SWD	STALLMAN B SWDS 001SWD	11820334	DevCo	KS	KEARNY	1509321782	Operated
1092.213 - Tate 1 (SWD)	Tate 1 (SWD)	10920213	DevCo	KS	KEARNY	1509320267	Operated
1180.913 - WAECHTER, OTTO D SWDW	WAECHTER, OTTO D SWDW	11791912	DevCo	KS	KEARNY	1509320423	Operated
1092.237 - Wiatt-Enslow 1 (SWD)	Wiatt-Enslow 1 (SWD)	10920237	DevCo	KS	KEARNY	1509300034	Operated
1092.230 - Wiatt(-Swank) (SWD)	Wiatt(-Swank) (SWD)	10920230	DevCo	KS	KEARNY	1509300377	Operated
1092.057 - Finkelstein 1B	Finkelstein 1B	10920057	DevCo	KS	KEARNY	1509321442	Operated
1092.022 - Burnett 1A	Burnett 1A	10920022	DevCo	KS	KEARNY	1509320359	Operated
1092.120 - Krehbiel 1A	Krehbiel 1A	10920120	DevCo	KS	KEARNY	1509320288	Operated
1184.154 - RATZLAFF, D. A 1 V	RATZLAFF, D. A 1 V	11840154	DevCo	KS	KEARNY	1509300129	Operated
1092.119 - Krehbiel 1	Krehbiel 1	10920119	DevCo	KS	KEARNY	1509300654	Operated
1092.121 - Krehbiel 1B	Krehbiel 1B	10920121	DevCo	KS	KEARNY	1509321382	Operated
1092.107 - Johnson 2	Johnson 2	10920107	ABS	KS	KEARNY	1509300698	Operated
1092.109 - Johnson 2B	Johnson 2B	10920109	DevCo	KS	KEARNY	1509321375	Operated
1092.112 - Johnson 4	Johnson 4	10920112	ABS	KS	KEARNY	1509300320	Operated
1092.114 - Johnson 4B	Johnson 4B	10920114	DevCo	KS	KEARNY	1509321372	Operated
1180.846 - USA A2	USA A2	11791845	ABS	KS	KEARNY	1509320139	Operated
1179.617 - FINKELSTEIN 1	FINKELSTEIN 1	11790617	ABS	KS	KEARNY	1509300159	Operated

Name	Alternative Well Name	Enertia ID	EJ Hugoton DEVCO / Yield CO ABS	State	County	Api Number	Op/NonOp
1179.619 - FINKELSTEIN 3HI	FINKELSTEIN 3HI	11790619	ABS	KS	KEARNY	1509321672	Operated
1184.148 - RATZLAFF C 1 V	RATZLAFF C 1 V	11840148	ABS	KS	KEARNY	1509320673	Operated
1184.149 - RATZLAFF C 2 V	RATZLAFF C 2 V	11840149	DevCo	KS	KEARNY	1509300434	Operated
1184.150 - RATZLAFF C 3 V	RATZLAFF C 3 V	11840150	DevCo	KS	KEARNY	1509321289	Operated
1180.951 - WELLS 1	WELLS 1	11791950	DevCo	KS	KEARNY	1509300351	Operated
1180.123 - LONGWOOD 2	LONGWOOD 2	11791122	ABS	KS	KEARNY	1509320815	Operated
1100.236 - MILES 'I' 1	MILES 'I' 1	11000236	ABS	KS	KEARNY	1509321064	Operated
1100.232 - MILES 1	MILES 1	11000232	ABS	KS	KEARNY	1509300358	Operated
1180.697 - SNIDER C2	SNIDER C2	11791696	DevCo	KS	KEARNY	1509321705	Operated
1180.696 - SNIDER C1	SNIDER C1	11791695	ABS	KS	KEARNY	1509300203	Operated
1100.233 - MILES 2-12	MILES 2-12	11000233	ABS	KS	KEARNY	1509300359	Operated
1184.183 - TATE A 1 V	TATE A 1 V	11840183	ABS	KS	KEARNY	1509300670	Operated
1184.184 - TATE A 2 V	TATE A 2 V	11840184	ABS	KS	KEARNY	1509320433	Operated
1184.185 - TATE A 3 V	TATE A 3 V	11840185	ABS	KS	KEARNY	1509321313	Operated
1183.202 - TATE B 1 V	TATE B 1 V	11830202	ABS	KS	KEARNY	1509321291	Operated
1183.203 - TATE B 2 V	TATE B 2 V	11830203	ABS	KS	KEARNY	1509319001	Operated
1184.186 - TATE B 3 V	TATE B 3 V	11840186	ABS	KS	KEARNY	1509320365	Operated
1179.065 - BARBEN D3HI	BARBEN D3HI	11790065	ABS	KS	KEARNY	1509321113	Operated
1180.781 - TATE-HUTTON 3HI	TATE-HUTTON 3HI	11791780	ABS	KS	KEARNY	1509321126	Operated
1180.780 - TATE-HUTTON 2	TATE-HUTTON 2	11791779	ABS	KS	KEARNY	1509320135	Operated
1179.063 - BARBEN D1	BARBEN D1	11790063	ABS	KS	KEARNY	1509300676	Operated
1180.779 - TATE-HUTTON 1	TATE-HUTTON 1	11791778	ABS	KS	KEARNY	1509300695	Operated
1179.668 - GAEDDERT 1	GAEDDERT 1	11790668	DevCo	KS	KEARNY	1509300200	Operated
1179.669 - GAEDDERT 2HI	GAEDDERT 2HI	11790669	ABS	KS	KEARNY	1509321765	Operated
1100.234 - MILES 2-I	MILES 2-I	11000234	ABS	KS	KEARNY	1509321642	Operated
1184.192 - UNREIN 3 V	UNREIN 3 V	11840192	DevCo	KS	KEARNY	1509321292	Operated
1184.190 - UNREIN 1 V	UNREIN 1 V	11840190	ABS	KS	KEARNY	1509300704	Operated
1184.191 - UNREIN 2 V	UNREIN 2 V	11840191	ABS	KS	KEARNY	1509320363	Operated
1184.153 - RATZLAFF D 4 V	RATZLAFF D 4 V	11840153	DevCo	KS	KEARNY	1509320362	Operated
1184.151 - RATZLAFF D 1 V	RATZLAFF D 1 V	11840151	ABS	KS	KEARNY	1509300748	Operated
1184.152 - RATZLAFF D 3 V	RATZLAFF D 3 V	11840152	ABS	KS	KEARNY	1509321290	Operated
1100.235 - MILES 3	MILES 3	11000235	DevCo	KS	KEARNY	1509300193	Operated
1092.210 - Swank 1A	Swank 1A	10920210	DevCo	KS	KEARNY	1509320460	Operated
1100.343 - WIATT 'I' 1	WIATT 'I' 1	11000343	ABS	KS	KEARNY	1509321099	Operated
1100.342 - WIATT 1	WIATT 1	11000342	ABS	KS	KEARNY	1509300361	Operated
1179.304 - CAMPBELL D1	CAMPBELL D1	11790304	ABS	KS	KEARNY	1509300743	Operated
1179.305 - CAMPBELL D2	CAMPBELL D2	11790305	ABS	KS	KEARNY	1509320300	Operated
1179.306 - CAMPBELL D3HI	CAMPBELL D3HI	11790306	ABS	KS	KEARNY	1509321138	Operated
1092.039 - David 4A	David 4A	10920039	ABS	KS	KEARNY	1509320635	Operated
1100.237 - MILES 'I' 3	MILES 'I' 3	11000237	DevCo	KS	KEARNY	1509321631	Operated
1092.054 - Fertig 2	Fertig 2	10920054	DevCo	KS	KEARNY	1509320767	Operated
1092.066 - Fry 1A	Fry 1A	10920066	ABS	KS	KEARNY	1509320791	Operated
1100.282 - ROTH	ROTH	11000282	DevCo	KS	KEARNY	1509300354	Operated
1092.220 - Vickers 1A	Vickers 1A	10920220	ABS	KS	KEARNY	1509320347	Operated
1179.283 - BURDEN B1	BURDEN B1	11790283	ABS	KS	KEARNY	1509300608	Operated
1179.284 - BURDEN B2	BURDEN B2	11790284	ABS	KS	KEARNY	1509320043	Operated
1179.285 - BURDEN B3HI	BURDEN B3HI	11790285	ABS	KS	KEARNY	1509321089	Operated
1179.436 - DAN 1	DAN 1	11790436	ABS	KS	KEARNY	1509300733	Operated
1179.437 - DAN 2	DAN 2	11790437	ABS	KS	KEARNY	1509320323	Operated

Name	Alternative Well Name	Enertia ID	EJ Hugoton DEVCO / Yield CO ABS	State	County	Api Number	Op/NonOp
1179.438 - DAN 3HI	DAN 3HI	11790438	ABS	KS	KEARNY	1509321341	Operated
1092.137 - Miller 1A	Miller 1A	10920137	DevCo	KS	KEARNY	1509320355	Operated
1092.118 - Kleeman 1A	Kleeman 1A	10920118	ABS	KS	KEARNY	1509320651	Operated
1180.130 - LOUCKS, C.A. 1	LOUCKS, C.A. 1	11791129	ABS	KS	KEARNY	1509300745	Operated
1180.131 - LOUCKS, C.A. 2	LOUCKS, C.A. 2	11791130	ABS	KS	KEARNY	1509320277	Operated
1180.132 - LOUCKS, C.A. 3HI	LOUCKS, C.A. 3HI	11791131	ABS	KS	KEARNY	1509321142	Operated
1184.155 - RATZLAFF, D. A 3 V	RATZLAFF, D. A 3 V	11840155	ABS	KS	KEARNY	1509321071	Operated
1092.243 - Williams (Royce) 1A	Williams (Royce) 1A	10920243	ABS	KS	KEARNY	1509320327	Operated
1180.503 - RATZLAFF, D. A4 V	RATZLAFF, D. A4 V	11791502	DevCo	KS	KEARNY	1509321738	Operated
1092.172 - Rexford 1A	Rexford 1A	10920172	DevCo	KS	KEARNY	1509320735	Operated
1184.090 - HEDGES 29 001	HEDGES 29 001	11840090	DevCo	KS	KEARNY	1509300242	Operated
1184.091 - HEDGES 29 002	HEDGES 29 002	11840091	ABS	KS	KEARNY	1509321582	Operated
1100.340 - WELLS 1	WELLS 1	11000340	ABS	KS	KEARNY	1509300353	Operated
1184.009 - BEYMER 2	BEYMER 2	11840009	DevCo	KS	KEARNY	1509320118	Operated
1100.096 - KORFF 1	KORFF 1	11000096	ABS	KS	KEARNY	1509300176	Operated
1100.097 - KORFF 1-I	KORFF 1-I	11000097	ABS	KS	KEARNY	1509320978	Operated
1184.056 - DOLL 03 002	DOLL 03 002	11840056	ABS	KS	KEARNY	1509321468	Operated
1184.010 - BOPP 08 002	BOPP 08 002	11840010	ABS	KS	KEARNY	1509321463	Operated
1184.011 - BOPP 17 001	BOPP 17 001	11840011	DevCo	KS	KEARNY	1509300230	Operated
1184.023 - CAMPBELL 19 002	CAMPBELL 19 002	11840023	DevCo	KS	KEARNY	1509321574	Operated
1184.047 - COY 26 001	COY 26 001	11840047	DevCo	KS	KEARNY	1509300240	Operated
1184.048 - COY 26 002	COY 26 002	11840048	ABS	KS	KEARNY	1509321583	Operated
1184.118 - JAY 35 002	JAY 35 002	11840118	DevCo	KS	KEARNY	1509321608	Operated
1184.053 - DOEBBELING 09 001	DOEBBELING 09 001	11840053	DevCo	KS	KEARNY	1509300117	Operated
1184.054 - DOEBBELING 09 003	DOEBBELING 09 003	11840054	ABS	KS	KEARNY	1509321467	Operated
1184.055 - DOLL 03 001	DOLL 03 001	11840055	DevCo	KS	KEARNY	1509300113	Operated
1184.065 - FERN 18 002	FERN 18 002	11840065	ABS	KS	KEARNY	1509321474	Operated
1184.066 - FERN 19 001	FERN 19 001	11840066	DevCo	KS	KEARNY	1509300232	Operated
1184.117 - JAY 34 001	JAY 34 001	11840117	DevCo	KS	KEARNY	1509300247	Operated
1092.117 - Kleeman 1	Kleeman 1	10920117	DevCo	KS	KEARNY	1509300630	Operated
1184.128 - LANDON 36 001	LANDON 36 001	11840128	ABS	KS	KEARNY	1509300249	Operated
1184.129 - LANDON 36 002	LANDON 36 002	11840129	ABS	KS	KEARNY	1509321471	Operated
1184.131 - LIVENGOOD 26 002	LIVENGOOD 26 002	11840131	ABS	KS	KEARNY	1509321485	Operated
1100.269 - RODERICK 2	RODERICK 2	11000269	ABS	KS	KEARNY	1509300729	Operated
1100.270 - RODERICK 2-2	RODERICK 2-2	11000270	ABS	KS	KEARNY	1509320353	Operated
1100.271 - RODERICK 2-I	RODERICK 2-I	11000271	ABS	KS	KEARNY	1509321027	Operated
1184.179 - STRONG 27 001	STRONG 27 001	11840179	DevCo	KS	KEARNY	1509300036	Operated
1184.180 - STRONG 27 002	STRONG 27 002	11840180	DevCo	KS	KEARNY	1509321605	Operated
1184.187 - THORNBROUGH 13 001	THORNBROUGH 13 001	11840187	DevCo	KS	KEARNY	1509300615	Operated
1184.188 - TROWBRIDGE 01 001	TROWBRIDGE 01 001	11840188	DevCo	KS	KEARNY	1509300111	Operated
1184.189 - TROWBRIDGE 01 002	TROWBRIDGE 01 002	11840189	ABS	KS	KEARNY	1509321460	Operated
1100.254 - PALMER 1	PALMER 1	11000254	DevCo	KS	KEARNY	1509300208	Operated
1100.255 - PALMER 'I' 1	PALMER 'I' 1	11000255	ABS	KS	KEARNY	1509321592	Operated
1100.088 - JACKSON 1-2A	JACKSON 1-2A	11000088	DevCo	KS	KEARNY	1509320984	Operated
1100.086 - JACKSON 1	JACKSON 1	11000086	DevCo	KS	KEARNY	1509300363	Operated
1092.154 - Olson 1A	Olson 1A	10920154	DevCo	KS	KEARNY	1509320733	Operated
1184.174 - SHELL 3 V	SHELL 3 V	11840174	ABS	KS	KEARNY	1509321312	Operated
1184.173 - SHELL 2 V	SHELL 2 V	11840173	DevCo	KS	KEARNY	1509320364	Operated
1184.172 - SHELL 1 V	SHELL 1 V	11840172	ABS	KS	KEARNY	1509319002	Operated

Name	Alternative Well Name	Enertia ID	EJ Hugoton DEVCO / Yield CO ABS	State	County	Api Number	Op/NonOp
1092.138 - Miller 2A	Miller 2A	10920138	DevCo	KS	KEARNY	1509320400	Operated
1100.190 - GRABER M 1	GRABER M 1	11000190	DevCo	KS	KEARNY	1509300655	Operated
1100.191 - M. GRABER 'I' 1	M. GRABER 'I' 1	11000191	ABS	KS	KEARNY	1509321594	Operated
1184.134 - MCCOY 25 001	MCCOY 25 001	11840134	DevCo	KS	KEARNY	1509300239	Operated
1184.135 - MCCOY 25 002	MCCOY 25 002	11840135	DevCo	KS	KEARNY	1509321576	Operated
1184.169 - SCHAEFFER 35 003	SCHAEFFER 35 003	11840169	DevCo	KS	KEARNY	1509321469	Operated
1184.175 - STEENIS 12 002	STEENIS 12 002	11840175	DevCo	KS	KEARNY	1509321604	Operated
1092.038 - David 3A	David 3A	10920038	DevCo	KS	KEARNY	1509320582	Operated
1092.058 - Finn 2 H	Finn 2 H	10920058	ABS	KS	KEARNY	1509320769	Operated
1092.059 - Finn 2B	Finn 2B	10920059	ABS	KS	KEARNY	1509321687	Operated
1100.017 - BUCK 1	BUCK 1	11000017	DevCo	KS	KEARNY	1509300194	Operated
1092.148 - Monmouth College 1 H	Monmouth College 1 H	10920148	DevCo	KS	KEARNY	1509320774	Operated
1092.149 - Monmouth College 1A	Monmouth College 1A	10920149	ABS	KS	KEARNY	1509320350	Operated
2022.032 - Bell B 1	Bell B 1	20220032	ABS	KS	KEARNY	1509300157	NonOp
2022.033 - Bell B 2HI	Bell B 2HI	20220033	ABS	KS	KEARNY	1509321250	NonOp
2024.055 - BELL G 1	BELL G 1	20240055	ABS	KS	KEARNY	1509320681	NonOp
2024.048 - Beymer G.U. 2-Cg-6	Beymer G.U. 2-Cg-6	20240048	ABS	KS	KEARNY	1509320798	NonOp
2033.046 - BROADHURST 1	BROADHURST 1	20330046	DevCo	KS	KEARNY	1509300539	NonOp
1100.021 - BURNETT 1-13	BURNETT 1-13	11000021	DevCo	KS	KEARNY	1509300162	Operated
1092.139 - Miller 3A	Miller 3A	10920139	ABS	KS	KEARNY	1509320556	Operated
1092.020 - Bowlus 1A	Bowlus 1A	10920020	DevCo	KS	KEARNY	1509320396	Operated
1184.176 - STINCHCOMB 1 V	STINCHCOMB 1 V	11840176	ABS	KS	KEARNY	1509300445	Operated
1184.177 - STINCHCOMB 2 V	STINCHCOMB 2 V	11840177	ABS	KS	KEARNY	1509320361	Operated
1184.178 - STINCHCOMB 3 V	STINCHCOMB 3 V	11840178	ABS	KS	KEARNY	1509321311	Operated
1100.002 - ADAMS 'A' 1-I	ADAMS 'A' 1-I	11000002	ABS	KS	KEARNY	1509321006	Operated
1100.001 - ADAMS 1	ADAMS 1	11000001	ABS	KS	KEARNY	1509300372	Operated
1184.130 - LINGELBACH 18 001	LINGELBACH 18 001	11840130	DevCo	KS	KEARNY	1509300231	Operated
1092.041 - Davis 1B	Davis 1B	10920041	ABS	KS	KEARNY	1509321514	Operated
1184.015 - BUTLER 2	BUTLER 2	11840015	DevCo	KS	KEARNY	1509321461	Operated
1184.016 - BUTLER 30 001	BUTLER 30 001	11840016	DevCo	KS	KEARNY	1509300243	Operated
1092.040 - Davis 1	Davis 1	10920040	ABS	KS	KEARNY	1509300150	Operated
1184.089 - HAWKINS 35 001	HAWKINS 35 001	11840089	ABS	KS	KEARNY	1509300248	Operated
1092.207 - Sudan 1	Sudan 1	10920207	DevCo	KS	KEARNY	1509300214	Operated
1092.133 - Miles 1 H	Miles 1 H	10920133	ABS	KS	KEARNY	1509320676	Operated
1092.134 - Miles 1A	Miles 1A	10920134	ABS	KS	KEARNY	1509320444	Operated
1092.056 - Finkelstein 1A	Finkelstein 1A	10920056	ABS	KS	KEARNY	1509320301	Operated
1100.022 - BURNETT 1-I	BURNETT 1-I	11000022	DevCo	KS	KEARNY	1509321641	Operated
1100.187 - LEE 9-2	LEE 9-2	11000187	ABS	KS	KEARNY	1509320186	Operated
1100.188 - LEE 9-31	LEE 9-31	11000188	ABS	KS	KEARNY	1509319010	Operated
1100.189 - LEE 9-I	LEE 9-I	11000189	ABS	KS	KEARNY	1509320919	Operated
1100.008 - VILLIENS 1	VILLIENS 1	11000008	ABS	KS	KEARNY	1509300640	Operated
1092.012 - Beymer 1A	Beymer 1A	10920012	DevCo	KS	KEARNY	1509320554	Operated
1092.014 - Bless 1	Bless 1	10920014	ABS	KS	KEARNY	1509300158	Operated
1092.015 - Bless 1B	Bless 1B	10920015	ABS	KS	KEARNY	1509321386	Operated
1092.246 - Wilson 1B	Wilson 1B	10920246	ABS	KS	KEARNY	1509321600	Operated
1180.565 - SCHAEFFER C3	SCHAEFFER C3	11791564	DevCo	KS	KEARNY	1509321507	Operated
1092.037 - David 2A	David 2A	10920037	ABS	KS	KEARNY	1509320581	Operated
1092.007 - Bates 1A	Bates 1A	10920007	DevCo	KS	KEARNY	1509320452	Operated
1180.872 - WAECHTER F3HI	WAECHTER F3HI	11791871	ABS	KS	KEARNY	1509321140	Operated

Name	Alternative Well Name	Enertia ID	EJ Hugoton DEVCO / Yield CO ABS	State	County	Api Number	Op/NonOp
1100.178 - LEE 5-I	LEE 5-I	11000178	ABS	KS	KEARNY	1509320924	Operated
1100.122 - LEE 11-30	LEE 11-30	11000122	ABS	KS	KEARNY	1509319009	Operated
1100.135 - LEE 15-1	LEE 15-1	11000135	ABS	KS	KEARNY	1509320884	Operated
1184.158 - RATZLAFF, D. B 3 V	RATZLAFF, D. B 3 V	11840158	ABS	KS	KEARNY	1509321072	Operated
1100.160 - LEE 22-I	LEE 22-I	11000160	ABS	KS	KEARNY	1509320920	Operated
2033.052 - BROWNE 1-2 (NON-OP)	BROWNE 1-2 (NON-OP)	20330052	DevCo	KS	KEARNY	1509320507	NonOp
1100.170 - LEE 3-2	LEE 3-2	11000170	DevCo	KS	KEARNY	1509320185	Operated
1092.081 - Hawk 1A	Hawk 1A	10920081	ABS	KS	KEARNY	1509320357	Operated
1092.147 - Molz 1	Molz 1	10920147	DevCo	KS	KEARNY	1509321842	Operated
1098.739 - LEE 1	LEE 1	10980739	ABS	KS	KEARNY	1509300534	Operated
1100.117 - LEE 1	LEE 1	11000117	ABS	KS	KEARNY	1509300323	Operated
1100.125 - LEE 1-2	LEE 1-2	11000125	ABS	KS	KEARNY	1509320310	Operated
1100.150 - LEE 1-I	LEE 1-I	11000150	ABS	KS	KEARNY	1509320923	Operated
1100.123 - LEE 11-I	LEE 11-I	11000123	ABS	KS	KEARNY	1509320887	Operated
1100.134 - LEE 15	LEE 15	11000134	ABS	KS	KEARNY	1509300550	Operated
1100.136 - LEE 15-2	LEE 15-2	11000136	ABS	KS	KEARNY	1509320146	Operated
1100.137 - LEE 16	LEE 16	11000137	ABS	KS	KEARNY	1509300508	Operated
1100.138 - LEE 16-2	LEE 16-2	11000138	ABS	KS	KEARNY	1509320188	Operated
1100.139 - LEE 16-I	LEE 16-I	11000139	ABS	KS	KEARNY	1509321011	Operated
1100.140 - LEE 17	LEE 17	11000140	ABS	KS	KEARNY	1509300518	Operated
1100.141 - LEE 17-2	LEE 17-2	11000141	ABS	KS	KEARNY	1509320145	Operated
1100.142 - LEE 17-3-17	LEE 17-3-17	11000142	ABS	KS	KEARNY	1509321815	Operated
1100.143 - LEE 17-I	LEE 17-I	11000143	ABS	KS	KEARNY	1509321009	Operated
1100.144 - LEE 18	LEE 18	11000144	ABS	KS	KEARNY	1509300538	Operated
1100.145 - LEE 18-2	LEE 18-2	11000145	ABS	KS	KEARNY	1509320187	Operated
1100.146 - LEE 18-I	LEE 18-I	11000146	ABS	KS	KEARNY	1509320977	Operated
1100.147 - LEE 19	LEE 19	11000147	ABS	KS	KEARNY	1509300517	Operated
1100.148 - LEE 19-2	LEE 19-2	11000148	ABS	KS	KEARNY	1509320291	Operated
1100.149 - LEE 19-I	LEE 19-I	11000149	ABS	KS	KEARNY	1509321014	Operated
1100.152 - LEE 20	LEE 20	11000152	ABS	KS	KEARNY	1509320189	Operated
1100.151 - LEE 20-2	LEE 20-2	11000151	DevCo	KS	KEARNY	1509300522	Operated
1100.126 - LEE 20-I	LEE 20-I	11000126	ABS	KS	KEARNY	1509320904	Operated
1100.153 - LEE 21	LEE 21	11000153	ABS	KS	KEARNY	1509300505	Operated
1100.154 - LEE 21-2	LEE 21-2	11000154	ABS	KS	KEARNY	1509320336	Operated
1100.156 - LEE 21-I	LEE 21-I	11000156	ABS	KS	KEARNY	1509320928	Operated
1100.157 - LEE 22	LEE 22	11000157	ABS	KS	KEARNY	1509300507	Operated
1100.159 - LEE 22-2	LEE 22-2	11000159	ABS	KS	KEARNY	1509320338	Operated
1100.161 - LEE 23	LEE 23	11000161	ABS	KS	KEARNY	1509300509	Operated
1100.162 - LEE 23-2	LEE 23-2	11000162	ABS	KS	KEARNY	1509320215	Operated
1100.163 - LEE 23-I	LEE 23-I	11000163	ABS	KS	KEARNY	1509320916	Operated
1100.164 - LEE 24	LEE 24	11000164	ABS	KS	KEARNY	1509300511	Operated
1100.165 - LEE 24-1	LEE 24-1	11000165	ABS	KS	KEARNY	1509321007	Operated
1100.166 - LEE 25	LEE 25	11000166	ABS	KS	KEARNY	1509300506	Operated
1100.167 - LEE 25-2	LEE 25-2	11000167	ABS	KS	KEARNY	1509320290	Operated
1100.168 - LEE 25-I	LEE 25-I	11000168	ABS	KS	KEARNY	1509320929	Operated
1100.171 - LEE 3	LEE 3	11000171	ABS	KS	KEARNY	1509300322	Operated
1100.172 - LEE 3-I	LEE 3-I	11000172	ABS	KS	KEARNY	1509320882	Operated
1100.177 - LEE 5	LEE 5	11000177	ABS	KS	KEARNY	1509319007	Operated
1100.176 - LEE 5-2	LEE 5-2	11000176	ABS	KS	KEARNY	1509320219	Operated

Name	Alternative Well Name	Enertia ID	EJ Hugoton DEVCO / Yield CO ABS	State	County	Api Number	Op/NonOp
1100.184 - LEE 8-2	LEE 8-2	11000184	ABS	KS	KEARNY	1509320289	Operated
1100.185 - LEE 8-32	LEE 8-32	11000185	ABS	KS	KEARNY	1509319011	Operated
1100.186 - LEE 8-I	LEE 8-I	11000186	ABS	KS	KEARNY	1509320883	Operated
1098.745 - LEE UNIT 1-2	LEE UNIT 1-2	10980745	ABS	KS	KEARNY	1509320138	Operated
1098.746 - LEE UNIT 1-3	LEE UNIT 1-3	10980746	ABS	KS	KEARNY	1509321465	Operated
1184.157 - RATZLAFF, D. B 2 V	RATZLAFF, D. B 2 V	11840157	ABS	KS	KEARNY	1509320326	Operated
1092.223 - Vickers 2A	Vickers 2A	10920223	ABS	KS	KEARNY	1509320358	Operated
1180.870 - WAECHTER F1	WAECHTER F1	11791869	ABS	KS	KEARNY	1509300545	Operated
1180.871 - WAECHTER F2	WAECHTER F2	11791870	ABS	KS	KEARNY	1509320114	Operated
1092.245 - Wilson 1A	Wilson 1A	10920245	DevCo	KS	KEARNY	1509320356	Operated
1092.247 - Wright 1	Wright 1	10920247	DevCo	KS	KEARNY	1509321655	Operated
1184.193 - VAN DOREN, C. 1 V	VAN DOREN, C. 1 V	11840193	ABS	KS	KEARNY	1509300430	Operated
1184.194 - VAN DOREN, C. 2 V	VAN DOREN, C. 2 V	11840194	ABS	KS	KEARNY	1509320246	Operated
1184.195 - VAN DOREN, C. 3 V	VAN DOREN, C. 3 V	11840195	ABS	KS	KEARNY	1509320946	Operated
1100.061 - TURNER D. 1	TURNER D. 1	11000061	DevCo	KS	KEARNY	1509300369	Operated
1092.080 - Hawk 1	Hawk 1	10920080	DevCo	KS	KEARNY	1509300211	Operated
1092.021 - Burnett 1	Burnett 1	10920021	DevCo	KS	KEARNY	1509300364	Operated
1092.222 - Vickers 2	Vickers 2	10920222	ABS	KS	KEARNY	1509300348	Operated
1100.182 - LEE 7	LEE 7	11000182	ABS	KS	KEARNY	1509300719	Operated
1100.183 - LEE 7-I	LEE 7-I	11000183	ABS	KS	KEARNY	1509320925	Operated
1092.236 - Wiatt-Bakke 1B	Wiatt-Bakke 1B	10920236	ABS	KS	KEARNY	1509321589	Operated
1100.223 - MCDOWELL 'I' 1	MCDOWELL 'I' 1	11000223	ABS	KS	KEARNY	1509320900	Operated
1100.222 - MCDOWELL 1	MCDOWELL 1	11000222	ABS	KS	KEARNY	1509300440	Operated
1092.046 - Earl 1A	Earl 1A	10920046	DevCo	KS	KEARNY	1509320605	Operated
1092.079 - Haberman 1A	Haberman 1A	10920079	DevCo	KS	KEARNY	1509320616	Operated
1180.694 - SNIDER B2	SNIDER B2	11791693	ABS	KS	KEARNY	1509320297	Operated
1180.695 - SNIDER B3HI	SNIDER B3HI	11791694	ABS	KS	KEARNY	1509321050	Operated
1180.125 - LOUCKS A2	LOUCKS A2	11791124	ABS	KS	KEARNY	1509320276	Operated
1179.165 - BENDER, H.C. 2	BENDER, H.C. 2	11790165	ABS	KS	KEARNY	1509320483	Operated
1179.166 - BENDER, H.C. 3HI	BENDER, H.C. 3HI	11790166	ABS	KS	KEARNY	1509321619	Operated
1179.167 - BENDER, H.C. 4	BENDER, H.C. 4	11790167	ABS	KS	KEARNY	1509321742	Operated
1180.044 - KLEEMAN C3	KLEEMAN C3	11791044	DevCo	KS	KEARNY	1509321734	Operated
1180.042 - KLEEMAN C1	KLEEMAN C1	11791042	ABS	KS	KEARNY	1509300122	Operated
1180.043 - KLEEMAN C2HI	KLEEMAN C2HI	11791043	ABS	KS	KEARNY	1509321257	Operated
1100.180 - LEE 6	LEE 6	11000180	ABS	KS	KEARNY	1509300740	Operated
1100.181 - LEE 6-I	LEE 6-I	11000181	ABS	KS	KEARNY	1509320927	Operated
1180.124 - LOUCKS A1	LOUCKS A1	11791123	ABS	KS	KEARNY	1509300734	Operated
1180.126 - LOUCKS A3HI	LOUCKS A3HI	11791125	ABS	KS	KEARNY	1509321061	Operated
1100.247 - NIEBUHR 1-33	NIEBUHR 1-33	11000247	ABS	KS	KEARNY	1509300210	Operated
1180.693 - SNIDER B1	SNIDER B1	11791692	ABS	KS	KEARNY	1509300645	Operated
1092.219 - Vickers 1	Vickers 1	10920219	ABS	KS	KEARNY	1509300349	Operated
1092.234 - Wiatt-Bakke 1	Wiatt-Bakke 1	10920234	DevCo	KS	KEARNY	1509300356	Operated
1092.033 - Dale 1A	Dale 1A	10920033	ABS	KS	KEARNY	1509320451	Operated
1100.173 - LEE 4	LEE 4	11000173	ABS	KS	KEARNY	1509300321	Operated
1100.174 - LEE 4-2	LEE 4-2	11000174	ABS	KS	KEARNY	1509320144	Operated
1100.175 - LEE 4-I	LEE 4-I	11000175	ABS	KS	KEARNY	1509320889	Operated
1180.635 - SHELL 1	SHELL 1	11791634	ABS	KS	KEARNY	1509300744	Operated
1180.636 - SHELL 2	SHELL 2	11791635	ABS	KS	KEARNY	1509320319	Operated
1100.278 - ROONEY 5	ROONEY 5	11000278	ABS	KS	KEARNY	1509300213	Operated

Name	Alternative Well Name	Enertia ID	EJ Hugoton DEVCO / Yield CO ABS	State	County	Api Number	Op/NonOp
1100.087 - JACKSON 1HI	JACKSON 1HI	11000087	ABS	KS	KEARNY	1509321632	Operated
1092.011 - Beymer 1	Beymer 1	10920011	DevCo	KS	KEARNY	1509320578	Operated
1092.142 - Modie 1	Modie 1	10920142	ABS	KS	KEARNY	1509300152	Operated
1092.144 - Modie 1B	Modie 1B	10920144	DevCo	KS	KEARNY	1509321441	Operated
1180.577 - SCHRAG 2HI	SCHRAG 2HI	11791576	ABS	KS	KEARNY	1509321438	Operated
1179.204 - BEYMER F2	BEYMER F2	11790204	ABS	KS	KEARNY	1509320278	Operated
1179.205 - BEYMER F3HI	BEYMER F3HI	11790205	ABS	KS	KEARNY	1509321136	Operated
1179.203 - BEYMER F1	BEYMER F1	11790203	ABS	KS	KEARNY	1509300710	Operated
2024.061 - CAMPBELL 12-2-8	CAMPBELL 12-2-8	20240061	ABS	KS	KEARNY	1509320688	NonOp
2024.123 - CAMPBELL 14-2	CAMPBELL 14-2	20240123	DevCo	KS	KEARNY	1509320690	NonOp
1100.291 - SHELL 1	SHELL 1	11000291	ABS	KS	KEARNY	1509300664	Operated
1100.292 - SHELL 1-I	SHELL 1-I	11000292	ABS	KS	KEARNY	1509320979	Operated
1100.209 - MASONIC HOME 8	MASONIC HOME 8	11000209	ABS	KS	KEARNY	1509300504	Operated
1100.210 - MASONIC HOME 8-I	MASONIC HOME 8-I	11000210	ABS	KS	KEARNY	1509320872	Operated
1092.023 - Burnett 1B	Burnett 1B	10920023	ABS	KS	KEARNY	1509321688	Operated
1092.082 - Hawk 1B	Hawk 1B	10920082	ABS	KS	KEARNY	1509321580	Operated
1092.224 - Vickers 2B	Vickers 2B	10920224	ABS	KS	KEARNY	1509321446	Operated
1092.244 - Wilson 1	Wilson 1	10920244	DevCo	KS	KEARNY	1509300202	Operated
1180.576 - SCHRAG 1	SCHRAG 1	11791575	DevCo	KS	KEARNY	1509300201	Operated
1092.143 - Modie 1A	Modie 1A	10920143	ABS	KS	KEARNY	1509320343	Operated
1092.209 - Swank 1	Swank 1	10920209	ABS	KS	KEARNY	1509300368	Operated
1092.053 - Ernie 1A	Ernie 1A	10920053	DevCo	KS	KEARNY	1509320485	Operated
1101.339 - TATE HICKOK 1	TATE HICKOK 1	11010339	ABS	KS	KEARNY	1509300537	Operated
1101.332 - TATE HICKOK 2-1	TATE HICKOK 2-1	11010332	ABS	KS	KEARNY	1509320545	Operated
1100.169 - LEE 2-I	LEE 2-I	11000169	ABS	KS	KEARNY	1509320922	Operated
1092.002 - Anderson 1 H	Anderson 1 H	10920002	DevCo	KS	KEARNY	1509320677	Operated
1100.155 - LEE 2	LEE 2	11000155	ABS	KS	KEARNY	1509300314	Operated
1100.158 - LEE 2-2	LEE 2-2	11000158	ABS	KS	KEARNY	1509320311	Operated
1180.249 - MCMICHAEL A-4 ATU-288	MCMICHAEL A-4 ATU-288	11791248	ABS	KS	KEARNY	1509321922	Operated
1101.340 - TATE-HICKOKUT 3	TATE-HICKOKUT 3	11010340	ABS	KS	KEARNY	1509321475	Operated
1092.072 - Goering 1A	Goering 1A	10920072	DevCo	KS	KEARNY	1509320426	Operated
1180.127 - LOUCKS B1	LOUCKS B1	11791126	DevCo	KS	KEARNY	1509300169	Operated
1180.128 - LOUCKS B3	LOUCKS B3	11791127	ABS	KS	KEARNY	1509321426	Operated
1100.351 - CAMPBELL 15-2	CAMPBELL 15-2	11000351	DevCo	KS	KEARNY	1509320478	Operated
1092.221 - Vickers 1B	Vickers 1B	10920221	DevCo	KS	KEARNY	1509321444	Operated
1184.022 - CAMPBELL 1 V	CAMPBELL 1 V	11840022	ABS	KS	KEARNY	1509300429	Operated
1184.024 - CAMPBELL 2 V	CAMPBELL 2 V	11840024	ABS	KS	KEARNY	1509320271	Operated
1184.026 - CAMPBELL 3 V	CAMPBELL 3 V	11840026	ABS	KS	KEARNY	1509320947	Operated
1184.070 - FRAZIER 1 V	FRAZIER 1 V	11840070	ABS	KS	KEARNY	1509300428	Operated
1184.071 - FRAZIER 2 V	FRAZIER 2 V	11840071	ABS	KS	KEARNY	1509320270	Operated
1184.072 - FRAZIER 3 V	FRAZIER 3 V	11840072	ABS	KS	KEARNY	1509320945	Operated
1184.170 - SCHEUERMAN 33 001	SCHEUERMAN 33 001	11840170	DevCo	KS	KEARNY	1509300246	Operated
1184.171 - SCHEUERMAN 33 002	SCHEUERMAN 33 002	11840171	ABS	KS	KEARNY	1509321462	Operated
1092.145 - Modie 2B	Modie 2B	10920145	ABS	KS	KEARNY	1509321599	Operated
1092.146 - Modie 2R	Modie 2R	10920146	ABS	KS	KEARNY	1509321654	Operated
1092.211 - Swank 1B	Swank 1B	10920211	ABS	KS	KEARNY	1509321448	Operated
1092.174 - Romano 1A	Romano 1A	10920174	DevCo	KS	KEARNY	1509320425	Operated
1180.894 - WAECHTER M3HI	WAECHTER M3HI	11791893	ABS	KS	KEARNY	1509321059	Operated
1180.892 - WAECHTER M1	WAECHTER M1	11791891	ABS	KS	KEARNY	1509300706	Operated

Name	Alternative Well Name	Enertia ID	EJ Hugoton DEVCO / Yield CO ABS	State	County	Api Number	Op/NonOp
1180.893 - WAECHTER M2	WAECHTER M2	11791892	ABS	KS	KEARNY	1509320231	Operated
1179.192 - BEYMER A3HI	BEYMER A3HI	11790192	ABS	KS	KEARNY	1509321085	Operated
1179.190 - BEYMER A1	BEYMER A1	11790190	ABS	KS	KEARNY	1509300709	Operated
1179.191 - BEYMER A2	BEYMER A2	11790191	ABS	KS	KEARNY	1509320240	Operated
1092.122 - LaGesse 1 H	LaGesse 1 H	10920122	DevCo	KS	KEARNY	1509321202	Operated
1179.844 - HOENER 1	HOENER 1	11790844	ABS	KS	KEARNY	1509300181	Operated
1179.846 - HOENER 3HI	HOENER 3HI	11790846	ABS	KS	KEARNY	1509321766	Operated
1100.118 - LEE 10-2	LEE 10-2	11000118	ABS	KS	KEARNY	1509320332	Operated
1100.119 - LEE 10-29	LEE 10-29	11000119	ABS	KS	KEARNY	1509319008	Operated
1100.120 - LEE 10-I	LEE 10-I	11000120	ABS	KS	KEARNY	1509320890	Operated
1092.064 - Foster 1A	Foster 1A	10920064	ABS	KS	KEARNY	1509320579	Operated
1179.845 - HOENER 2	HOENER 2	11790845	ABS	KS	KEARNY	1509320809	Operated
1180.927 - WARTHEN B2	WARTHEN B2	11791926	ABS	KS	KEARNY	1509320232	Operated
1180.926 - WARTHEN B1	WARTHEN B1	11791925	ABS	KS	KEARNY	1509300705	Operated
1180.928 - WARTHEN B3HI	WARTHEN B3HI	11791927	ABS	KS	KEARNY	1509321273	Operated
1179.303 - CAMPBELL B-4 ATU-47	CAMPBELL B-4 ATU-47	11790303	ABS	KS	KEARNY	1509321903	Operated
1092.099 - Jacob 1A	Jacob 1A	10920099	DevCo	KS	KEARNY	1509320550	Operated
1092.071 - Goering 1 H	Goering 1 H	10920071	DevCo	KS	KEARNY	1509320762	Operated
1180.815 - TRICE 1	TRICE 1	11791814	ABS	KS	KEARNY	1509300658	Operated
1180.816 - TRICE 2	TRICE 2	11791815	ABS	KS	KEARNY	1509320387	Operated
1180.817 - TRICE 3HI	TRICE 3HI	11791816	ABS	KS	KEARNY	1509321106	Operated
1092.225 - Virginia 1A	Virginia 1A	10920225	DevCo	KS	KEARNY	1509320633	Operated
1092.173 - Romano 1 H	Romano 1 H	10920173	ABS	KS	KEARNY	1509320747	Operated
1100.252 - O'LOUGHLIN 1	O'LOUGHLIN 1	11000252	ABS	KS	KEARNY	1509300311	Operated
1100.253 - O'LOUGHLIN 1-I	O'LOUGHLIN 1-I	11000253	ABS	KS	KEARNY	1509321022	Operated
1092.074 - Goering, Joe 1A	Goering, Joe 1A	10920074	DevCo	KS	KEARNY	1509320488	Operated
1092.127 - Martin 1	Martin 1	10920127	ABS	KS	KEARNY	1509321697	Operated
1092.130 - Martin 3A	Martin 3A	10920130	DevCo	KS	KEARNY	1509320402	Operated
1092.183 - Sanford 2	Sanford 2	10920183	ABS	KS	KEARNY	1509320437	Operated
1179.787 - HERRINGTON 2HI	HERRINGTON 2HI	11790787	ABS	KS	KEARNY	1509321349	Operated
1179.200 - BEYMER E1	BEYMER E1	11790200	ABS	KS	KEARNY	1509300433	Operated
1179.201 - BEYMER E2	BEYMER E2	11790201	ABS	KS	KEARNY	1509320420	Operated
1179.202 - BEYMER E3HI	BEYMER E3HI	11790202	ABS	KS	KEARNY	1509321060	Operated
2024.019 - CLAYPOOL 1	CLAYPOOL 1	20240019	ABS	KS	KEARNY	1509300258	NonOp
1179.786 - HERRINGTON 1	HERRINGTON 1	11790786	ABS	KS	KEARNY	1509300135	Operated
1179.788 - HERRINGTON 3	HERRINGTON 3	11790788	ABS	KS	KEARNY	1509321763	Operated
1180.283 - MILLER, I&R 2HI	MILLER, I&R 2HI	11791282	DevCo	KS	KEARNY	1509321323	Operated
1180.284 - MILLER, I&R 3	MILLER, I&R 3	11791283	DevCo	KS	KEARNY	1509321702	Operated
1180.282 - MILLER, I&R 1	MILLER, I&R 1	11791281	ABS	KS	KEARNY	1509300093	Operated
1180.308 - MOLZ, A. 1	MOLZ, A. 1	11791307	ABS	KS	KEARNY	1509300121	Operated
1180.309 - MOLZ, A. 2HI	MOLZ, A. 2HI	11791308	ABS	KS	KEARNY	1509321350	Operated
1180.310 - MOLZ, A. 3	MOLZ, A. 3	11791309	ABS	KS	KEARNY	1509321762	Operated
1180.313 - MOLZ, A. B3	MOLZ, A. B3	11791312	ABS	KS	KEARNY	1509320848	Operated
1180.314 - MOLZ, A. B4HI	MOLZ, A. B4HI	11791313	ABS	KS	KEARNY	1509321319	Operated
1180.843 - URIE 2HI	URIE 2HI	11791842	ABS	KS	KEARNY	1509321277	Operated
1180.844 - URIE 3	URIE 3	11791843	ABS	KS	KEARNY	1509321759	Operated
1092.182 - Sanford 1B	Sanford 1B	10920182	ABS	KS	KEARNY	1509321552	Operated
1180.159 - MALLAMS 3	MALLAMS 3	11791158	ABS	KS	KEARNY	1509321736	Operated
1180.157 - MALLAMS 1	MALLAMS 1	11791156	ABS	KS	KEARNY	1509300105	Operated

Name	Alternative Well Name	Enertia ID	EJ Hugoton DEVCO / Yield CO ABS	State	County	Api Number	Op/NonOp
1180.158 - MALLAMS 2HI	MALLAMS 2HI	11791157	ABS	KS	KEARNY	1509321618	Operated
1180.845 - USA A1	USA A1	11791844	ABS	KS	KEARNY	1509300675	Operated
1100.226 - MENN 1-2	MENN 1-2	11000226	ABS	KS	KEARNY	1509320142	Operated
1100.227 - MENN 1-8	MENN 1-8	11000227	ABS	KS	KEARNY	1509300307	Operated
1100.228 - MENN 1-I	MENN 1-I	11000228	ABS	KS	KEARNY	1509320868	Operated
1092.156 - Pearl 1A	Pearl 1A	10920156	DevCo	KS	KEARNY	1509320577	Operated
1184.092 - HEFNER 1 V	HEFNER 1 V	11840092	ABS	KS	KEARNY	1509300666	Operated
1184.093 - HEFNER 2 V	HEFNER 2 V	11840093	DevCo	KS	KEARNY	1509320248	Operated
1184.094 - HEFNER 3 V	HEFNER 3 V	11840094	DevCo	KS	KEARNY	1509321092	Operated
1179.618 - FINKELSTEIN 2	FINKELSTEIN 2	11790618	ABS	KS	KEARNY	1509320630	Operated
1180.466 - POWERS 1	POWERS 1	11791465	ABS	KS	KEARNY	1509300151	Operated
1180.467 - POWERS 2	POWERS 2	11791466	ABS	KS	KEARNY	1509320634	Operated
1180.468 - POWERS 3HI	POWERS 3HI	11791467	ABS	KS	KEARNY	1509321673	Operated
1092.218 - Vacha 1 H	Vacha 1 H	10920218	ABS	KS	KEARNY	1509320710	Operated
1100.004 - BARRICKLOW 1	BARRICKLOW 1	11000004	ABS	KS	KEARNY	1509300426	Operated
1100.003 - BARRICKLOW 1-I	BARRICKLOW 1-I	11000003	ABS	KS	KEARNY	1509320901	Operated
1092.124 - Marion 1 H	Marion 1 H	10920124	DevCo	KS	KEARNY	1509320773	Operated
1092.126 - Marion 1B	Marion 1B	10920126	ABS	KS	KEARNY	1509321652	Operated
1180.818 - TRICKER, C.J. 1	TRICKER, C.J. 1	11791817	ABS	KS	KEARNY	1509320629	Operated
1180.959 - WHEELER B4	WHEELER B4	11791958	ABS	KS	KEARNY	1509321699	Operated
1180.958 - WHEELER B3HI	WHEELER B3HI	11791957	ABS	KS	KEARNY	1509321084	Operated
1180.957 - WHEELER B1	WHEELER B1	11791956	ABS	KS	KEARNY	1509300662	Operated
1092.042 - Davis 2A	Davis 2A	10920042	DevCo	KS	KEARNY	1509320555	Operated
1100.077 - HILLYARD 1	HILLYARD 1	11000077	ABS	KS	KEARNY	1509300540	Operated
1100.078 - HILLYARD 1-2	HILLYARD 1-2	11000078	ABS	KS	KEARNY	1509320333	Operated
1100.079 - HILLYARD 1-I	HILLYARD 1-I	11000079	ABS	KS	KEARNY	1509320930	Operated
1092.235 - Wiatt-Bakke 1A	Wiatt-Bakke 1A	10920235	ABS	KS	KEARNY	1509320405	Operated
1101.338 - TATE-FINUCANE#3	TATE-FINUCANE#3	11010338	ABS	KS	KEARNY	1509321433	Operated
1092.125 - Marion 1A	Marion 1A	10920125	ABS	KS	KEARNY	1509320313	Operated
1101.336 - TATE-FINUCANE 1	TATE-FINUCANE 1	11010336	ABS	KS	KEARNY	1509300287	Operated
1101.337 - TATE-FINUCANE 2	TATE-FINUCANE 2	11010337	DevCo	KS	KEARNY	1509320596	Operated
1180.637 - SHELL 3HI	SHELL 3HI	11791636	DevCo	KS	KEARNY	1509321378	Operated
1180.154 - MADDUX B-4 ATU-86	MADDUX B-4 ATU-86	11791153	ABS	KS	KEARNY	1509321900	Operated
1092.176 - Rooney 1 H	Rooney 1 H	10920176	DevCo	KS	KEARNY	1509320765	Operated
1092.178 - Rooney 1B	Rooney 1B	10920178	DevCo	KS	KEARNY	1509321541	Operated
1179.072 - BARROW 3HI	BARROW 3HI	11790072	DevCo	KS	KEARNY	1509321743	Operated
1179.071 - BARROW 1	BARROW 1	11790071	ABS	KS	KEARNY	1509300391	Operated
1179.073 - BARROW 4	BARROW 4	11790073	ABS	KS	KEARNY	1509321831	Operated
1092.208 - Summers 1A	Summers 1A	10920208	ABS	KS	KEARNY	1509320600	Operated
1100.101 - KRIETE 2-I	KRIETE 2-I	11000101	ABS	KS	KEARNY	1509321157	Operated
1180.560 - SAUER A2	SAUER A2	11791559	ABS	KS	KEARNY	1509320808	Operated
1092.078 - Gropp 1B	Gropp 1B	10920078	DevCo	KS	KEARNY	1509321383	Operated
1092.061 - Finnup 1A	Finnup 1A	10920061	ABS	KS	KEARNY	1509320287	Operated
1092.097 - Hoover, Helen 1A	Hoover, Helen 1A	10920097	ABS	KS	KEARNY	1509320345	Operated
1092.062 - Finnup 1B	Finnup 1B	10920062	ABS	KS	KEARNY	1509321381	Operated
1092.060 - Finnup 1	Finnup 1	10920060	ABS	KS	KEARNY	1509300667	Operated
1092.096 - Hoover, Helen 1	Hoover, Helen 1	10920096	ABS	KS	KEARNY	1509300163	Operated
1092.098 - Hoover, Helen 1B	Hoover, Helen 1B	10920098	ABS	KS	KEARNY	1509321384	Operated
1092.226 - Warthen 1A	Warthen 1A	10920226	ABS	KS	KEARNY	1509320211	Operated

Name	Alternative Well Name	Enertia ID	EJ Hugoton DEVCO / Yield CO ABS	State	County	Api Number	Op/NonOp
1092.227 - Warthen 1B	Warthen 1B	10920227	ABS	KS	KEARNY	1509321516	Operated
1092.228 - Warthen 1R	Warthen 1R	10920228	ABS	KS	KEARNY	1509321666	Operated
1092.191 - Smalley C 1A	Smalley C 1A	10920191	ABS	KS	KEARNY	1509320137	Operated
1092.190 - Smalley C	Smalley C	10920190	ABS	KS	KEARNY	1509300688	Operated
1092.192 - Smalley C 1B	Smalley C 1B	10920192	ABS	KS	KEARNY	1509321517	Operated
1092.205 - Stuart, Ida May 1A	Stuart, Ida May 1A	10920205	ABS	KS	KEARNY	1509320237	Operated
1092.181 - Sanford 1A	Sanford 1A	10920181	ABS	KS	KEARNY	1509320315	Operated
1092.044 - Duvall 1A	Duvall 1A	10920044	ABS	KS	KEARNY	1509320235	Operated
1092.045 - Duvall 2	Duvall 2	10920045	ABS	KS	KEARNY	1509320560	Operated
1092.162 - Pfeister 1B	Pfeister 1B	10920162	ABS	KS	KEARNY	1509321626	Operated
1092.077 - Gropp 1A	Gropp 1A	10920077	DevCo	KS	KEARNY	1509320346	Operated
1092.069 - Gano 1A	Gano 1A	10920069	ABS	KS	KEARNY	1509320207	Operated
1092.009 - Baumgardner 1B	Baumgardner 1B	10920009	ABS	KS	KEARNY	1509321521	Operated
1092.008 - Baumgardner 1A	Baumgardner 1A	10920008	ABS	KS	KEARNY	1509320214	Operated
1092.010 - Baumgardner 1R	Baumgardner 1R	10920010	ABS	KS	KEARNY	1509321668	Operated
1092.017 - Botts 1	Botts 1	10920017	DevCo	KS	KEARNY	1509300373	Operated
1092.018 - Botts 1A	Botts 1A	10920018	ABS	KS	KEARNY	1509320183	Operated
1092.019 - Botts 1B	Botts 1B	10920019	ABS	KS	KEARNY	1509321519	Operated
1092.068 - Gano 1	Gano 1	10920068	DevCo	KS	KEARNY	1509300367	Operated
1092.198 - Stewart, Claire 1	Stewart, Claire 1	10920198	DevCo	KS	KEARNY	1509300379	Operated
1092.199 - Stewart, Claire 1A	Stewart, Claire 1A	10920199	ABS	KS	KEARNY	1509320236	Operated
1092.200 - Stewart, Claire 1B	Stewart, Claire 1B	10920200	ABS	KS	KEARNY	1509321627	Operated
1092.204 - Stuart, Ida Mae 1B	Stuart, Ida Mae 1B	10920204	ABS	KS	KEARNY	1509321623	Operated
1092.206 - Stuart, Ida May 1R	Stuart, Ida May 1R	10920206	ABS	KS	KEARNY	1509321667	Operated
1092.242 - Wiatt-Swank 1A	Wiatt-Swank 1A	10920242	DevCo	KS	KEARNY	1509320234	Operated
1092.229 - Wiatt Swank 1B	Wiatt Swank 1B	10920229	DevCo	KS	KEARNY	1509321624	Operated
1092.238 - Wiatt-Enslow 1A	Wiatt-Enslow 1A	10920238	ABS	KS	KEARNY	1509320181	Operated
1092.239 - Wiatt-Enslow 1B	Wiatt-Enslow 1B	10920239	ABS	KS	KEARNY	1509321622	Operated
1092.240 - Wiatt-Enslow 2	Wiatt-Enslow 2	10920240	ABS	KS	KEARNY	1509321629	Operated
1092.241 - Wiatt-Swank 1	Wiatt-Swank 1	10920241	DevCo	KS	KEARNY	1509300375	Operated
1100.330 - TOWNER 1	TOWNER 1	11000330	DevCo	KS	KEARNY	1509300165	Operated
1100.331 - TOWNER 1-I	TOWNER 1-I	11000331	ABS	KS	KEARNY	1509321098	Operated
1092.203 - Strobridge 1B	Strobridge 1B	10920203	ABS	KS	KEARNY	1509321633	Operated
1092.076 - Gropp 1	Gropp 1	10920076	ABS	KS	KEARNY	1509300167	Operated
1179.173 - BENTRUP A3 ATU-32	BENTRUP A3 ATU-32	11790173	ABS	KS	KEARNY	1509321888	Operated
1101.178 - HUGOTON USA 1	HUGOTON USA 1	11010178	ABS	KS	KEARNY	1509310010	Operated
1101.076 - CLAIR-CURRY UNIT 3	CLAIR-CURRY UNIT 3	11010076	ABS	KS	KEARNY	1509320867	Operated
1101.333 - TATE USA 1	TATE USA 1	11010333	ABS	KS	KEARNY	1509300482	Operated
1179.175 - BENTRUP B2HI	BENTRUP B2HI	11790175	ABS	KS	KEARNY	1509321282	Operated
1101.362 - USA MOORE UTW#3	USA MOORE UTW#3	11010362	ABS	KS	KEARNY	1509321479	Operated
1180.966 - WHITE D1	WHITE D1	11791965	ABS	KS	KEARNY	1509300447	Operated
1101.074 - CLAIR CURRY UT	CLAIR CURRY UT	11010074	ABS	KS	KEARNY	1509300490	Operated
1180.840 - UNDERWOOD 1	UNDERWOOD 1	11791839	ABS	KS	KEARNY	1509300636	Operated
1179.356 - COHEN, M. D2	COHEN, M. D2	11790356	ABS	KS	KEARNY	1509320163	Operated
1180.706 - SPENCER 1	SPENCER 1	11791705	ABS	KS	KEARNY	1509300577	Operated
1101.070 - HOFFMAN CHARLES	HOFFMAN CHARLES	11010070	ABS	KS	KEARNY	1509300491	Operated
1101.401 - WAMPLER-USA UT1	WAMPLER-USA UT1	11010401	ABS	KS	KEARNY	1509300489	Operated
1101.355 - HUGOTONUSA 1-B	HUGOTONUSA 1-B	11010355	ABS	KS	KEARNY	1509300527	Operated
1101.180 - HUGOTON USA #3	HUGOTON USA #3	11010180	ABS	KS	KEARNY	1509321402	Operated

Name	Alternative Well Name	Enertia ID	EJ Hugoton DEVCO / Yield CO ABS	State	County	Api Number	Op/NonOp
1180.062 - KREHBIEL 2	KREHBIEL 2	11791062	ABS	KS	KEARNY	1509320388	Operated
1180.518 - REXROAD 2	REXROAD 2	11791517	ABS	KS	KEARNY	1509320066	Operated
1100.304 - TATE 4	TATE 4	11000304	ABS	KS	KEARNY	1509300512	Operated
1179.136 - BEATY, MAY A2	BEATY, MAY A2	11790136	ABS	KS	KEARNY	1509320102	Operated
1180.025 - KIISTNER B-4 ATU-24	KIISTNER B-4 ATU-24	11791025	ABS	KS	KEARNY	1509321893	Operated
1180.885 - WAECHTER J3HI	WAECHTER J3HI	11791884	ABS	KS	KEARNY	1509321123	Operated
1179.179 - BENTRUP D1	BENTRUP D1	11790179	ABS	KS	KEARNY	1509300395	Operated
1101.285 - PHELPS USA 1	PHELPS USA 1	11010285	ABS	KS	KEARNY	1509300536	Operated
1100.013 - BEYMER 2-2	BEYMER 2-2	11000013	DevCo	KS	KEARNY	1509320143	Operated
2024.103 - EAGLEY UNIT B 1	EAGLEY UNIT B 1	20240103	DevCo	KS	KEARNY	1512900402	NonOp
1180.968 - WHITE D3HI	WHITE D3HI	11791967	ABS	KS	KEARNY	1509321104	Operated
1180.608 - SEITZ 5 ATU-294	SEITZ 5 ATU-294	11791607	ABS	KS	KEARNY	1509321923	Operated
1179.327 - CLEARY 1	CLEARY 1	11790327	ABS	KS	KEARNY	1509300340	Operated
1101.072 - CHARLES HOFFMANB	CHARLES HOFFMANB	11010072	ABS	KS	KEARNY	1509321457	Operated
1179.143 - BEATY, MAY C3HI	BEATY, MAY C3HI	11790143	ABS	KS	KEARNY	1509320875	Operated
1180.802 - THORPE C2HI	THORPE C2HI	11791801	ABS	KS	KEARNY	1509321131	Operated
1179.355 - COHEN, M. D1	COHEN, M. D1	11790355	ABS	KS	KEARNY	1509300325	Operated
1179.110 - BEATY B2	BEATY B2	11790110	ABS	KS	KEARNY	1509320081	Operated
1180.175 - MARTIN B1	MARTIN B1	11791174	ABS	KS	KEARNY	1509300579	Operated
1180.970 - WHITE E3HI	WHITE E3HI	11791969	ABS	KS	KEARNY	1509321115	Operated
1101.361 - USA-MOORE UNIT 2	USA-MOORE UNIT 2	11010361	ABS	KS	KEARNY	1509320667	Operated
1179.524 - EATINGER 2	EATINGER 2	11790524	ABS	KS	KEARNY	1509320316	Operated
1180.877 - WAECHTER H2	WAECHTER H2	11791876	ABS	KS	KEARNY	1509320130	Operated
1092.104 - Johnson 1	Johnson 1	10920104	ABS	KS	KEARNY	1509300708	Operated
1180.801 - THORPE C1	THORPE C1	11791800	ABS	KS	KEARNY	1509300394	Operated
1180.967 - WHITE D2	WHITE D2	11791966	ABS	KS	KEARNY	1509320527	Operated
1179.484 - DOTSON 2	DOTSON 2	11790484	ABS	KS	KEARNY	1509300651	Operated
1180.717 - STALLMAN A3	STALLMAN A3	11791716	ABS	KS	KEARNY	1509320537	Operated
1179.111 - BEATY B3HI	BEATY B3HI	11790111	ABS	KS	KEARNY	1509321229	Operated
1180.873 - WAECHTER G1	WAECHTER G1	11791872	ABS	KS	KEARNY	1509300542	Operated
1179.942 - JOHNSON E3HI	JOHNSON E3HI	11790942	ABS	KS	KEARNY	1509321041	Operated
1179.180 - BENTRUP D2HI	BENTRUP D2HI	11790180	ABS	KS	KEARNY	1509320997	Operated
1179.474 - DODGE CITY 1	DODGE CITY 1	11790474	ABS	KS	KEARNY	1509300404	Operated
1180.605 - SEITZ 1	SEITZ 1	11791604	ABS	KS	KEARNY	1509300593	Operated
1100.012 - BEYMER 2	BEYMER 2	11000012	ABS	KS	KEARNY	1509300316	Operated
1101.280 - ORRA DEAN UT 1	ORRA DEAN UT 1	11010280	ABS	KS	KEARNY	1509300278	Operated
1180.875 - WAECHTER G3HI	WAECHTER G3HI	11791874	ABS	KS	KEARNY	1509321017	Operated
1179.109 - BEATY B1	BEATY B1	11790109	ABS	KS	KEARNY	1509300575	Operated
1100.288 - SAYLER 1-I	SAYLER 1-I	11000288	ABS	KS	KEARNY	1509320870	Operated
1100.265 - RAMSEY 1-I	RAMSEY 1-I	11000265	ABS	KS	KEARNY	1509320917	Operated
1179.872 - HOOVER 3	HOOVER 3	11790872	ABS	KS	KEARNY	1509321710	Operated
1101.287 - PHELPS USA UT#3	PHELPS USA UT#3	11010287	ABS	KS	KEARNY	1509321481	Operated
1180.240 - MCKINNEY B1	MCKINNEY B1	11791239	ABS	KS	KEARNY	1509300576	Operated
1179.174 - BENTRUP B1	BENTRUP B1	11790174	ABS	KS	KEARNY	1509300392	Operated
1100.205 - MASONIC HOME 6	MASONIC HOME 6	11000205	ABS	KS	KEARNY	1509300501	Operated
1180.907 - WAECHTER, O. E1	WAECHTER, O. E1	11791906	ABS	KS	KEARNY	1509300692	Operated
1098.521 - GROSE CLOSE 2	GROSE CLOSE 2	10980521	ABS	KS	KEARNY	1509320062	Operated
1179.653 - FORST 1	FORST 1	11790653	ABS	KS	KEARNY	1509300637	Operated
1101.055 - C L DEW 1	C L DEW 1	11010055	ABS	KS	KEARNY	1509300494	Operated

Name	Alternative Well Name	Enertia ID	EJ Hugoton DEVCO / Yield CO ABS	State	County	Api Number	Op/NonOp
1180.903 - WAECHTER, O. C3HI	WAECHTER, O. C3HI	11791902	ABS	KS	KEARNY	1509321019	Operated
1101.286 - PHELPS USA 02	PHELPS USA 02	11010286	ABS	KS	KEARNY	1509320412	Operated
1180.255 - MELTON 3	MELTON 3	11791254	ABS	KS	KEARNY	1509321700	Operated
1179.486 - DOTSON 4HI	DOTSON 4HI	11790486	ABS	KS	KEARNY	1509321621	Operated
1099.148 - SUMMERS 1	SUMMERS 1	10981147	ABS	KS	KEARNY	1509300532	Operated
1180.347 - MOSER B1	MOSER B1	11791346	ABS	KS	KEARNY	1509300456	Operated
1101.335 - TATE USA UT W#3	TATE USA UT W#3	11010335	ABS	KS	KEARNY	1509321522	Operated
1180.346 - MOSER A3HI	MOSER A3HI	11791345	ABS	KS	KEARNY	1509321044	Operated
1180.152 - MADDUX B2	MADDUX B2	11791151	ABS	KS	KEARNY	1509310014	Operated
1101.181 - HUGOTON USA B 3	HUGOTON USA B 3	11010181	ABS	KS	KEARNY	1509321561	Operated
1180.110 - LOEPPKE 2	LOEPPKE 2	11791109	ABS	KS	KEARNY	1509320403	Operated
1101.359 - USA DEAN #3	USA DEAN #3	11010359	ABS	KS	KEARNY	1509321571	Operated
1101.057 - C. L. DEW U W#3	C. L. DEW U W#3	11010057	ABS	KS	KEARNY	1509321458	Operated
1180.082 - LEE, T.P. 3HI	LEE, T.P. 3HI	11791082	ABS	KS	KEARNY	1509321020	Operated
1180.253 - MELTON 1	MELTON 1	11791252	ABS	KS	KEARNY	1509300403	Operated
1180.080 - LEE, T.P. 1	LEE, T.P. 1	11791080	ABS	KS	KEARNY	1509300552	Operated
1180.899 - WAECHTER, O. B2	WAECHTER, O. B2	11791898	ABS	KS	KEARNY	1509320101	Operated
1180.972 - WHITE F2HI	WHITE F2HI	11791971	ABS	KS	KEARNY	1509321294	Operated
1180.081 - LEE, T.P. 2	LEE, T.P. 2	11791081	ABS	KS	KEARNY	1509320112	Operated
1180.923 - WARNER 1	WARNER 1	11791922	ABS	KS	KEARNY	1509300589	Operated
1179.905 - JAMES 1	JAMES 1	11790905	ABS	KS	KEARNY	1509300582	Operated
1100.040 - CAMPBELL 7-2	CAMPBELL 7-2	11000040	DevCo	KS	KEARNY	1509320354	Operated
1181.001 - WILLITS, L.B. B1	WILLITS, L.B. B1	11792000	ABS	KS	KEARNY	1509300588	Operated
1179.046 - BAKER, P. 1	BAKER, P. 1	11790046	ABS	KS	KEARNY	1509300342	Operated
1092.215 - Tate 1B	Tate 1B	10920215	ABS	KS	KEARNY	1509321241	Operated
1180.881 - WAECHTER I3HI	WAECHTER I3HI	11791880	ABS	KS	KEARNY	1509321058	Operated
1179.426 - DALE C1	DALE C1	11790426	ABS	KS	KEARNY	1509300680	Operated
2033.152 - FLETCHER B1	FLETCHER B1	20330152	ABS	KS	KEARNY	1509300449	NonOp
2033.153 - FLETCHER B2	FLETCHER B2	20330153	DevCo	KS	KEARNY	1509320531	NonOp
1180.171 - MARQUARDT 3HI	MARQUARDT 3HI	11791170	ABS	KS	KEARNY	1509321040	Operated
1180.069 - KROPP, V.G. 1	KROPP, V.G. 1	11791069	ABS	KS	KEARNY	1509300046	Operated
1180.876 - WAECHTER H1	WAECHTER H1	11791875	ABS	KS	KEARNY	1509300544	Operated
1180.788 - THOMAS B1	THOMAS B1	11791787	ABS	KS	KEARNY	1509300448	Operated
1179.353 - COHEN, M. C2	COHEN, M. C2	11790353	ABS	KS	KEARNY	1509320107	Operated
1180.796 - THORPE A1	THORPE A1	11791795	ABS	KS	KEARNY	1509300437	Operated
1179.553 - EVELEIGH A3HI	EVELEIGH A3HI	11790553	ABS	KS	KEARNY	1509321038	Operated
1180.257 - MENN, G. A2	MENN, G. A2	11791256	ABS	KS	KEARNY	1509320539	Operated
1101.075 - CLAIR CURRY UT	CLAIR CURRY UT	11010075	DevCo	KS	KEARNY	1509320608	Operated
2033.154 - FOSTER-APPLEMAN 1-2 N/O	FOSTER-APPLEMAN 1-2 N/O	20330154	DevCo	KS	KEARNY	1509321660	NonOp
1100.066 - FINKELSTEIN 2-2	FINKELSTEIN 2-2	11000066	ABS	KS	KEARNY	1509321436	Operated
1179.733 - HARBAUGH 1	HARBAUGH 1	11790733	ABS	KS	KEARNY	1509300713	Operated
1180.969 - WHITE E1	WHITE E1	11791968	ABS	KS	KEARNY	1509300436	Operated
1179.019 - ANDERSON B1	ANDERSON B1	11790019	ABS	KS	KEARNY	1509300583	Operated
1101.056 - C L DEW UNIT 2	C L DEW UNIT 2	11010056	ABS	KS	KEARNY	1509320724	Operated
1100.287 - SAUER 'I' 1	SAUER 'I' 1	11000287	ABS	KS	KEARNY	1509321066	Operated
1180.252 - MCMICHAEL B3HI	MCMICHAEL B3HI	11791251	ABS	KS	KEARNY	1509321087	Operated
1180.996 - WILLITS A1	WILLITS A1	11791995	ABS	KS	KEARNY	1509300581	Operated
1179.725 - HAAG, B.E. 1	HAAG, B.E. 1	11790725	ABS	KS	KEARNY	1509300442	Operated
1179.699 - GRABER 2	GRABER 2	11790699	ABS	KS	KEARNY	1509320419	Operated

Name	Alternative Well Name	Enertia ID	EJ Hugoton DEVCO / Yield CO ABS	State	County	Api Number	Op/NonOp
1100.203 - MASONIC HM 5	MASONIC HM 5	11000203	ABS	KS	KEARNY	1509319012	Operated
1100.307 - TATE 5-I	TATE 5-I	11000307	ABS	KS	KEARNY	1509320936	Operated
1180.962 - WHITE B3HI	WHITE B3HI	11791961	ABS	KS	KEARNY	1509321046	Operated
1179.354 - COHEN, M. C3HI	COHEN, M. C3HI	11790354	ABS	KS	KEARNY	1509320781	Operated
1181.090 - NUSS A2HI	NUSS A2HI	11792089	ABS	KS	KEARNY	1509321000	Operated
1180.517 - REXROAD 1	REXROAD 1	11791516	ABS	KS	KEARNY	1509300595	Operated
1179.346 - COHEN, M. A1	COHEN, M. A1	11790346	ABS	KS	KEARNY	1509300338	Operated
1179.135 - BEATY, MAY A1	BEATY, MAY A1	11790135	ABS	KS	KEARNY	1509300346	Operated
1180.169 - MARQUARDT 1	MARQUARDT 1	11791168	ABS	KS	KEARNY	1509300062	Operated
1180.372 - NEFF C3HI	NEFF C3HI	11791371	ABS	KS	KEARNY	1509321047	Operated
1100.204 - MASONIC HOME 5-I	MASONIC HOME 5-I	11000204	ABS	KS	KEARNY	1509320886	Operated
1179.431 - DALE, V.E. 3HI	DALE, V.E. 3HI	11790431	ABS	KS	KEARNY	1509321107	Operated
1179.139 - BEATY, MAY B2	BEATY, MAY B2	11790139	ABS	KS	KEARNY	1509320175	Operated
1180.254 - MELTON 2HI	MELTON 2HI	11791253	ABS	KS	KEARNY	1509321112	Operated
1179.123 - BEATY F2	BEATY F2	11790123	ABS	KS	KEARNY	1509320164	Operated
1180.797 - THORPE A2HI	THORPE A2HI	11791796	ABS	KS	KEARNY	1509320995	Operated
1184.141 - MILLYARD, A. 3 V	MILLYARD, A. 3 V	11840141	ABS	KS	KEARNY	1509320943	Operated
1180.229 - MCDOWELL 1	MCDOWELL 1	11791228	ABS	KS	KEARNY	1509300735	Operated
1092.212 - Tate 1	Tate 1	10920212	ABS	KS	KEARNY	1509300170	Operated
1179.349 - COHEN, M. B1	COHEN, M. B1	11790349	ABS	KS	KEARNY	1509300344	Operated
1179.945 - JOHNSON F3HI	JOHNSON F3HI	11790945	ABS	KS	KEARNY	1509321018	Operated
1180.896 - WAECHTER, O. A2	WAECHTER, O. A2	11791895	ABS	KS	KEARNY	1509320131	Operated
1100.192 - MASONIC HM 6-I	MASONIC HM 6-I	11000192	ABS	KS	KEARNY	1509320964	Operated
1180.900 - WAECHTER, O. B3HI	WAECHTER, O. B3HI	11791899	ABS	KS	KEARNY	1509321141	Operated
1180.785 - THOMAS A1	THOMAS A1	11791784	ABS	KS	KEARNY	1509300438	Operated
1179.727 - HAAG, B.E. 3HI	HAAG, B.E. 3HI	11790727	ABS	KS	KEARNY	1509321062	Operated
1099.252 - WILKIE 1	WILKIE 1	10981251	ABS	KS	KEARNY	1509300564	Operated
1099.220 - WAECHTER C-2	WAECHTER C-2	10981219	ABS	KS	KEARNY	1509320075	Operated
1098.374 - EARLOUGHER#1W#3	EARLOUGHER#1W#3	10980374	ABS	KS	KEARNY	1509321424	Operated
2033.171 - GILMORE 1 N/O	GILMORE 1 N/O	20330171	DevCo	KS	KEARNY	1509300078	NonOp
1179.144 - BEATY, MAY D1	BEATY, MAY D1	11790144	ABS	KS	KEARNY	1509300326	Operated
1100.102 - KRIETE A-1	KRIETE A-1	11000102	ABS	KS	KEARNY	1509320019	Operated
1180.248 - MCMICHAEL A3HI	MCMICHAEL A3HI	11791247	ABS	KS	KEARNY	1509321211	Operated
1179.435 - DAMERELL 4	DAMERELL 4	11790435	ABS	KS	KEARNY	1509321829	Operated
1092.036 - David 1B	David 1B	10920036	DevCo	KS	KEARNY	1509321685	Operated
1179.020 - ANDERSON B2	ANDERSON B2	11790020	ABS	KS	KEARNY	1509320086	Operated
1180.974 - WHITE G2HI	WHITE G2HI	11791973	ABS	KS	KEARNY	1509321279	Operated
1179.301 - CAMPBELL B2	CAMPBELL B2	11790301	ABS	KS	KEARNY	1509320115	Operated
1180.909 - WAECHTER, O. E3HI	WAECHTER, O. E3HI	11791908	ABS	KS	KEARNY	1509321039	Operated
1179.660 - FOSTER B2	FOSTER B2	11790660	ABS	KS	KEARNY	1509320523	Operated
1180.170 - MARQUARDT 2	MARQUARDT 2	11791169	ABS	KS	KEARNY	1509320204	Operated
1179.943 - JOHNSON F1	JOHNSON F1	11790943	ABS	KS	KEARNY	1509300691	Operated
1179.133 - BEATY I2	BEATY I2	11790133	ABS	KS	KEARNY	1509320250	Operated
1180.405 - O V MARTIN 4 ATU-187	O V MARTIN 4 ATU-187	11791404	ABS	KS	KEARNY	1509321904	Operated
1100.301 - TATE 3	TATE 3	11000301	ABS	KS	KEARNY	1509300514	Operated
1100.200 - MASONIC HOME 4	MASONIC HOME 4	11000200	ABS	KS	KEARNY	1509319013	Operated
1179.475 - DODGE CITY 2HI	DODGE CITY 2HI	11790475	ABS	KS	KEARNY	1509320881	Operated
1100.303 - TATE 3-I	TATE 3-I	11000303	ABS	KS	KEARNY	1509320968	Operated
1098.747 - LEE UNIT 2-3	LEE UNIT 2-3	10980747	ABS	KS	KEARNY	1509320095	Operated

Name	Alternative Well Name	Enertia ID	EJ Hugoton DEVCO / Yield CO ABS	State	County	Api Number	Op/NonOp
1180.878 - WAECHTER H3HI	WAECHTER H3HI	11791877	ABS	KS	KEARNY	1509321119	Operated
1100.194 - MASONIC HOME 1-I	MASONIC HOME 1-I	11000194	ABS	KS	KEARNY	1509321265	Operated
1179.124 - BEATY F3HI	BEATY F3HI	11790124	ABS	KS	KEARNY	1509321330	Operated
1180.247 - MCMICHAEL A2	MCMICHAEL A2	11791246	ABS	KS	KEARNY	1509320053	Operated
2024.102 - GROTH A-2	GROTH A-2	20240102	DevCo	KS	KEARNY	1508121685	NonOp
2024.120 - GROTH A-2	GROTH A-2	20240120	DevCo	KS	KEARNY		NonOp
1180.634 - SHAFFER, M.E. 3HI	SHAFFER, M.E. 3HI	11791633	ABS	KS	KEARNY	1509321042	Operated
1180.960 - WHITE B1	WHITE B1	11791959	ABS	KS	KEARNY	1509300305	Operated
1179.432 - DAMERELL 1	DAMERELL 1	11790432	ABS	KS	KEARNY	1509300136	Operated
1180.075 - L.B. WILLITS A 1	L.B. WILLITS A 1	11791075	ABS	KS	KEARNY	1509300578	Operated
1179.951 - JOHNSTON, H.E. 4	JOHNSTON, H.E. 4	11790951	ABS	KS	KEARNY	1509321714	Operated
1179.186 - BERGKAMP, M. 1	BERGKAMP, M. 1	11790186	ABS	KS	KEARNY	1509320538	Operated
1099.155 - TATE 1	TATE 1	10981154	ABS	KS	KEARNY	1509300561	Operated
1179.151 - BEATY, MAY F2	BEATY, MAY F2	11790151	ABS	KS	KEARNY	1509320174	Operated
1179.176 - BENTRUP B3	BENTRUP B3	11790176	ABS	KS	KEARNY	1509321723	Operated
1179.138 - BEATY, MAY B1	BEATY, MAY B1	11790138	ABS	KS	KEARNY	1509300328	Operated
1184.139 - MILLYARD, A. 1 V	MILLYARD, A. 1 V	11840139	ABS	KS	KEARNY	1509300427	Operated
1179.059 - BARBEN C1	BARBEN C1	11790059	ABS	KS	KEARNY	1509300585	Operated
1180.023 - KIISTNER B2	KIISTNER B2	11791023	ABS	KS	KEARNY	1509300029	Operated
1179.148 - BEATY, MAY E2	BEATY, MAY E2	11790148	ABS	KS	KEARNY	1509320134	Operated
1179.157 - BEATY, R.T. A2	BEATY, R.T. A2	11790157	ABS	KS	KEARNY	1509320226	Operated
1100.274 - RODERICK 3-I	RODERICK 3-I	11000274	ABS	KS	KEARNY	1509321100	Operated
1181.088 - MARTIN A3	MARTIN A3	11792087	ABS	KS	KEARNY	1509321726	Operated
1179.352 - COHEN, M. C1	COHEN, M. C1	11790352	ABS	KS	KEARNY	1509300337	Operated
1100.312 - TATE 8	TATE 8	11000312	ABS	KS	KEARNY	1509300524	Operated
1179.654 - FORST 2	FORST 2	11790654	ABS	KS	KEARNY	1509320395	Operated
1179.434 - DAMERELL 3	DAMERELL 3	11790434	ABS	KS	KEARNY	1509321722	Operated
1100.027 - CAMPBELL 11	CAMPBELL 11	11000027	ABS	KS	KEARNY	1509300738	Operated
1179.511 - DURHAM 3HI	DURHAM 3HI	11790511	ABS	KS	KEARNY	1509321102	Operated
1098.743 - LEE 5	LEE 5	10980743	ABS	KS	KEARNY	1509300551	Operated
1180.079 - LB WILLITS A4 ATU-29	LB WILLITS A4 ATU-29	11791079	ABS	KS	KEARNY	1509321887	Operated
1180.707 - SPENCER 2	SPENCER 2	11791706	ABS	KS	KEARNY	1509320129	Operated
1179.514 - DUVALL, H. 3HI	DUVALL, H. 3HI	11790514	ABS	KS	KEARNY	1509321159	Operated
1100.045 - CAMPBELL 'A' 1	CAMPBELL 'A' 1	11000045	ABS	KS	KEARNY	1509320022	Operated
1098.522 - GROSECLOSE 1	GROSECLOSE 1	10980522	ABS	KS	KEARNY	1509300531	Operated
1098.749 - LEE UNIT 3-4	LEE UNIT 3-4	10980749	ABS	KS	KEARNY	1509320104	Operated
1179.345 - COHEN 3	COHEN 3	11790345	ABS	KS	KEARNY	1509321740	Operated
1180.789 - THOMAS B2HI	THOMAS B2HI	11791788	ABS	KS	KEARNY	1509321286	Operated
1179.950 - JOHNSTON, H.E. 3HI	JOHNSTON, H.E. 3HI	11790950	ABS	KS	KEARNY	1509321234	Operated
1100.202 - MASONIC HOME 4-I	MASONIC HOME 4-I	11000202	ABS	KS	KEARNY	1509320971	Operated
1179.430 - DALE, V.E. 2	DALE, V.E. 2	11790430	ABS	KS	KEARNY	1509320160	Operated
1179.428 - DALE C3HI	DALE C3HI	11790428	ABS	KS	KEARNY	1509321328	Operated
1092.110 - Johnson 3	Johnson 3	10920110	ABS	KS	KEARNY	1509300319	Operated
1100.197 - MASONIC HOME 3	MASONIC HOME 3	11000197	ABS	KS	KEARNY	1509319014	Operated
1179.177 - BENTRUP C1	BENTRUP C1	11790177	ABS	KS	KEARNY	1509300396	Operated
1179.870 - HOOVER 1	HOOVER 1	11790870	ABS	KS	KEARNY	1509300131	Operated
1180.258 - MENN, G. A3HI	MENN, G. A3HI	11791257	ABS	KS	KEARNY	1509321343	Operated
1100.042 - CAMPBELL 8-I	CAMPBELL 8-I	11000042	ABS	KS	KEARNY	1509321029	Operated
1100.335 - WALTERS 1	WALTERS 1	11000335	ABS	KS	KEARNY	1509300408	Operated

Name	Alternative Well Name	Enertia ID	EJ Hugoton DEVCO / Yield CO ABS	State	County	Api Number	Op/NonOp
1179.700 - GRABER 3HI	GRABER 3HI	11790700	ABS	KS	KEARNY	1509321430	Operated
1184.073 - GREEN 1 V	GREEN 1 V	11840073	ABS	KS	KEARNY	1509300646	Operated
1184.074 - GREEN 2 V	GREEN 2 V	11840074	ABS	KS	KEARNY	1509320247	Operated
1184.075 - GREEN 3 V	GREEN 3 V	11840075	DevCo	KS	KEARNY	1509321073	Operated
1179.621 - FINKELSTEIN, F.M. 2	FINKELSTEIN, F.M. 2	11790621	DevCo	KS	KEARNY	1509321186	Operated
1179.001 - ABOLT 1	ABOLT 1	11790001	ABS	KS	KEARNY	1509300441	Operated
1179.002 - ABOLT 2	ABOLT 2	11790002	ABS	KS	KEARNY	1509320549	Operated
1179.003 - ABOLT 3	ABOLT 3	11790003	ABS	KS	KEARNY	1509320994	Operated
1179.012 - ALLEN B1	ALLEN B1	11790012	ABS	KS	KEARNY	1509300355	Operated
1179.013 - ALLEN B2HI	ALLEN B2HI	11790013	ABS	KS	KEARNY	1509321432	Operated
1092.001 - Amy 1A	Amy 1A	10920001	ABS	KS	KEARNY	1509320601	Operated
1179.021 - ANDERSON B3HI	ANDERSON B3HI	11790021	ABS	KS	KEARNY	1509321225	Operated
2024.075 - HEDGE B 1-32 (NPI)	HEDGE B 1-32 (NPI)	20240075	ABS	KS	KEARNY	1509300458	NonOp
2024.076 - HEDGE B 3I-32 (NPI)	HEDGE B 3I-32 (NPI)	20240076	ABS	KS	KEARNY	1509321417	NonOp
1179.047 - BAKER, P. 2	BAKER, P. 2	11790047	ABS	KS	KEARNY	1509320172	Operated
1179.048 - BAKER, P. 3HI	BAKER, P. 3HI	11790048	ABS	KS	KEARNY	1509321342	Operated
1179.052 - BARBEN A1	BARBEN A1	11790052	ABS	KS	KEARNY	1509319017	Operated
1179.053 - BARBEN A2	BARBEN A2	11790053	ABS	KS	KEARNY	1509320068	Operated
1179.054 - BARBEN A3HI	BARBEN A3HI	11790054	ABS	KS	KEARNY	1509321226	Operated
1179.058 - BARBEN B-4 ATU-297	BARBEN B-4 ATU-297	11790058	ABS	KS	KEARNY	1509321910	Operated
1179.055 - BARBEN B1	BARBEN B1	11790055	ABS	KS	KEARNY	1509300591	Operated
1179.056 - BARBEN B2	BARBEN B2	11790056	ABS	KS	KEARNY	1509320100	Operated
1179.057 - BARBEN B3HI	BARBEN B3HI	11790057	ABS	KS	KEARNY	1509321227	Operated
1179.060 - BARBEN C2	BARBEN C2	11790060	ABS	KS	KEARNY	1509320096	Operated
1179.061 - BARBEN C3HI	BARBEN C3HI	11790061	ABS	KS	KEARNY	1509321228	Operated
1179.064 - BARBEN D2	BARBEN D2	11790064	ABS	KS	KEARNY	1509320149	Operated
1181.081 - BARDWELL 1	BARDWELL 1	11792080	ABS	KS	KEARNY	1509300411	Operated
1181.082 - BARDWELL 2HI	BARDWELL 2HI	11792081	ABS	KS	KEARNY	1509321002	Operated
1181.083 - BARDWELL 3	BARDWELL 3	11792082	ABS	KS	KEARNY	1509321703	Operated
1179.112 - BEATY C1	BEATY C1	11790112	ABS	KS	KEARNY	1509300332	Operated
1179.113 - BEATY C2	BEATY C2	11790113	ABS	KS	KEARNY	1509320168	Operated
1179.114 - BEATY C3HI	BEATY C3HI	11790114	ABS	KS	KEARNY	1509321300	Operated
1179.118 - BEATY D-4 ATU-189	BEATY D-4 ATU-189	11790118	ABS	KS	KEARNY	1509321915	Operated
1179.115 - BEATY D1	BEATY D1	11790115	ABS	KS	KEARNY	1509300343	Operated
1179.116 - BEATY D2	BEATY D2	11790116	ABS	KS	KEARNY	1509320169	Operated
1179.117 - BEATY D3HI	BEATY D3HI	11790117	ABS	KS	KEARNY	1509320874	Operated
1179.119 - BEATY E1	BEATY E1	11790119	ABS	KS	KEARNY	1509300336	Operated
1179.120 - BEATY E2	BEATY E2	11790120	ABS	KS	KEARNY	1509320111	Operated
1179.121 - BEATY E3HI	BEATY E3HI	11790121	ABS	KS	KEARNY	1509321314	Operated
1179.122 - BEATY F1	BEATY F1	11790122	ABS	KS	KEARNY	1509300678	Operated
1179.132 - BEATY I1	BEATY I1	11790132	ABS	KS	KEARNY	1509300686	Operated
1179.134 - BEATY I3HI	BEATY I3HI	11790134	ABS	KS	KEARNY	1509321308	Operated
1179.137 - BEATY, MAY A3HI	BEATY, MAY A3HI	11790137	ABS	KS	KEARNY	1509321303	Operated
1179.140 - BEATY, MAY B3HI	BEATY, MAY B3HI	11790140	ABS	KS	KEARNY	1509321454	Operated
1179.141 - BEATY, MAY C1	BEATY, MAY C1	11790141	ABS	KS	KEARNY	1509300330	Operated
1179.142 - BEATY, MAY C2	BEATY, MAY C2	11790142	ABS	KS	KEARNY	1509320167	Operated
1179.145 - BEATY, MAY D2	BEATY, MAY D2	11790145	ABS	KS	KEARNY	1509320180	Operated
1179.146 - BEATY, MAY D3HI	BEATY, MAY D3HI	11790146	ABS	KS	KEARNY	1509321299	Operated
1179.147 - BEATY, MAY E1	BEATY, MAY E1	11790147	ABS	KS	KEARNY	1509300329	Operated

Name	Alternative Well Name	Enertia ID	EJ Hugoton DEVCO / Yield CO ABS	State	County	Api Number	Op/NonOp
1179.698 - GRABER 1	GRABER 1	11790698	DevCo	KS	KEARNY	1509300639	Operated
1179.149 - BEATY, MAY E3HI	BEATY, MAY E3HI	11790149	ABS	KS	KEARNY	1509321310	Operated
1179.150 - BEATY, MAY F1	BEATY, MAY F1	11790150	ABS	KS	KEARNY	1509300327	Operated
1179.152 - BEATY, MAY F3HI	BEATY, MAY F3HI	11790152	ABS	KS	KEARNY	1509321452	Operated
1179.153 - BEATY, R.T. 1	BEATY, R.T. 1	11790153	ABS	KS	KEARNY	1509300684	Operated
1179.154 - BEATY, R.T. 2	BEATY, R.T. 2	11790154	ABS	KS	KEARNY	1509320251	Operated
1179.155 - BEATY, R.T. 3	BEATY, R.T. 3	11790155	ABS	KS	KEARNY	1509321708	Operated
1179.156 - BEATY, R.T. A1	BEATY, R.T. A1	11790156	ABS	KS	KEARNY	1509300683	Operated
1179.158 - BEATY, R.T. A3HI	BEATY, R.T. A3HI	11790158	ABS	KS	KEARNY	1509321297	Operated
1179.162 - BELL 1	BELL 1	11790162	DevCo	KS	KEARNY	1509300168	Operated
1179.164 - BELL 3HI	BELL 3HI	11790164	DevCo	KS	KEARNY	1509321748	Operated
1179.171 - BENTRUP A1	BENTRUP A1	11790171	ABS	KS	KEARNY	1509300405	Operated
1179.172 - BENTRUP A2HI	BENTRUP A2HI	11790172	ABS	KS	KEARNY	1509321003	Operated
1179.178 - BENTRUP C3HI	BENTRUP C3HI	11790178	ABS	KS	KEARNY	1509321572	Operated
1179.181 - BENTRUP D3	BENTRUP D3	11790181	ABS	KS	KEARNY	1509321725	Operated
1100.009 - BEYMER 1	BEYMER 1	11000009	ABS	KS	KEARNY	1509300309	Operated
1100.010 - BEYMER 1-2	BEYMER 1-2	11000010	ABS	KS	KEARNY	1509320221	Operated
1100.011 - BEYMER 1-I	BEYMER 1-I	11000011	ABS	KS	KEARNY	1509321012	Operated
1100.014 - BEYMER 2-I	BEYMER 2-I	11000014	ABS	KS	KEARNY	1509320880	Operated
1092.013 - Blake 1A	Blake 1A	10920013	ABS	KS	KEARNY	1509320580	Operated
1179.227 - BRANINE 2	BRANINE 2	11790227	DevCo	KS	KEARNY	1509320575	Operated
1179.228 - BRANINE 3HI	BRANINE 3HI	11790228	ABS	KS	KEARNY	1509321317	Operated
1098.103 - BROADHARST 4-5	BROADHARST 4-5	10980103	ABS	KS	KEARNY	1509320061	Operated
1098.105 - BROADHURST #2A	BROADHURST #2A	10980105	ABS	KS	KEARNY	1509300008	Operated
1098.104 - BROADHURST 1	BROADHURST 1	10980104	ABS	KS	KEARNY	1509300565	Operated
1098.111 - BROADHURST 1-3	BROADHURST 1-3	10980111	ABS	KS	KEARNY	1509321578	Operated
1098.106 - BROADHURST 2	BROADHURST 2	10980106	ABS	KS	KEARNY	1509300571	Operated
1098.109 - BROADHURST 2-3	BROADHURST 2-3	10980109	ABS	KS	KEARNY	1509320048	Operated
1098.112 - BROADHURST 2-4	BROADHURST 2-4	10980112	ABS	KS	KEARNY	1509321568	Operated
1098.107 - BROADHURST 3	BROADHURST 3	10980107	ABS	KS	KEARNY	1509300573	Operated
1098.110 - BROADHURST 3-4	BROADHURST 3-4	10980110	ABS	KS	KEARNY	1509320041	Operated
1098.113 - BROADHURST 3UN6	BROADHURST 3UN6	10980113	ABS	KS	KEARNY	1509321528	Operated
1098.108 - BROADHURST 4	BROADHURST 4	10980108	ABS	KS	KEARNY	1509300563	Operated
1098.114 - BROADHURST 4UN6	BROADHURST 4UN6	10980114	ABS	KS	KEARNY	1509321562	Operated
1179.254 - BRONK 2HI	BRONK 2HI	11790254	ABS	KS	KEARNY	1509321320	Operated
2024.039 - Hubbell 1	Hubbell 1	20240039	ABS	KS	KEARNY	1509300366	NonOp
1179.273 - BROWN, E.A. 1	BROWN, E.A. 1	11790273	DevCo	KS	KEARNY	1509300669	Operated
1179.274 - BROWN, E.A. 2	BROWN, E.A. 2	11790274	ABS	KS	KEARNY	1509320282	Operated
1179.275 - BROWN, E.A. 3HI	BROWN, E.A. 3HI	11790275	ABS	KS	KEARNY	1509321270	Operated
1179.280 - BURDEN A1	BURDEN A1	11790280	ABS	KS	KEARNY	1509300607	Operated
1179.281 - BURDEN A2	BURDEN A2	11790281	ABS	KS	KEARNY	1509320049	Operated
1179.282 - BURDEN A3HI	BURDEN A3HI	11790282	ABS	KS	KEARNY	1509321088	Operated
1100.047 - CAMPBELL 'A' 1-I	CAMPBELL 'A' 1-I	11000047	ABS	KS	KEARNY	1509321266	Operated
1100.048 - CAMPBELL 'A' 2	CAMPBELL 'A' 2	11000048	ABS	KS	KEARNY	1509320020	Operated
1100.049 - CAMPBELL 'A' 2-I	CAMPBELL 'A' 2-I	11000049	ABS	KS	KEARNY	1509321016	Operated
1100.050 - CAMPBELL 'A' 3	CAMPBELL 'A' 3	11000050	ABS	KS	KEARNY	1509320021	Operated
1100.051 - CAMPBELL 'A' 3-I	CAMPBELL 'A' 3-I	11000051	ABS	KS	KEARNY	1509321015	Operated
1100.053 - CAMPBELL 'A' 4HI	CAMPBELL 'A' 4HI	11000053	ABS	KS	KEARNY	1509321021	Operated
1100.055 - CAMPBELL 'I' 5	CAMPBELL 'I' 5	11000055	ABS	KS	KEARNY	1509320959	Operated

Name	Alternative Well Name	Enertia ID	EJ Hugoton DEVCO / Yield CO ABS	State	County	Api Number	Op/NonOp
1100.056 - CAMPBELL 'I' 7	CAMPBELL 'I' 7	11000056	ABS	KS	KEARNY	1509321028	Operated
1100.028 - CAMPBELL 1 2R-23	CAMPBELL 1 2R-23	11000028	ABS	KS	KEARNY	1509321771	Operated
1100.024 - CAMPBELL 10	CAMPBELL 10	11000024	ABS	KS	KEARNY	1509300292	Operated
1100.025 - CAMPBELL 10-2	CAMPBELL 10-2	11000025	ABS	KS	KEARNY	1509320378	Operated
1100.026 - CAMPBELL 10-I	CAMPBELL 10-I	11000026	ABS	KS	KEARNY	1509321033	Operated
1100.029 - CAMPBELL 11-I	CAMPBELL 11-I	11000029	ABS	KS	KEARNY	1509321034	Operated
1100.031 - CAMPBELL 13	CAMPBELL 13	11000031	ABS	KS	KEARNY	1509300452	Operated
1100.032 - CAMPBELL 13-I	CAMPBELL 13-I	11000032	ABS	KS	KEARNY	1509320962	Operated
1100.036 - CAMPBELL 5	CAMPBELL 5	11000036	ABS	KS	KEARNY	1509300406	Operated
1100.037 - CAMPBELL 6	CAMPBELL 6	11000037	ABS	KS	KEARNY	1509319003	Operated
1100.038 - CAMPBELL 6 HI	CAMPBELL 6 HI	11000038	ABS	KS	KEARNY	1509320899	Operated
1100.039 - CAMPBELL 7	CAMPBELL 7	11000039	ABS	KS	KEARNY	1509319005	Operated
1100.041 - CAMPBELL 8	CAMPBELL 8	11000041	ABS	KS	KEARNY	1509319006	Operated
1100.043 - CAMPBELL 9	CAMPBELL 9	11000043	ABS	KS	KEARNY	1509300291	Operated
1100.044 - CAMPBELL 9-I	CAMPBELL 9-I	11000044	ABS	KS	KEARNY	1509321035	Operated
1100.052 - CAMPBELL A-4	CAMPBELL A-4	11000052	ABS	KS	KEARNY	1509320015	Operated
1179.300 - CAMPBELL B1	CAMPBELL B1	11790300	ABS	KS	KEARNY	1509300556	Operated
1179.302 - CAMPBELL B3HI	CAMPBELL B3HI	11790302	ABS	KS	KEARNY	1509321135	Operated
1101.071 - CHARLES HOFFMAN	CHARLES HOFFMAN	11010071	ABS	KS	KEARNY	1509320603	Operated
1101.073 - CLAIR CURRY 4-29	CLAIR CURRY 4-29	11010073	ABS	KS	KEARNY	1509321778	Operated
1179.328 - CLEARY 2	CLEARY 2	11790328	ABS	KS	KEARNY	1509320177	Operated
1179.329 - CLEARY 3HI	CLEARY 3HI	11790329	ABS	KS	KEARNY	1509321309	Operated
1179.343 - COHEN 1	COHEN 1	11790343	ABS	KS	KEARNY	1509300402	Operated
1179.344 - COHEN 2	COHEN 2	11790344	ABS	KS	KEARNY	1509321361	Operated
1179.347 - COHEN, M. A2	COHEN, M. A2	11790347	ABS	KS	KEARNY	1509320170	Operated
1179.348 - COHEN, M. A3HI	COHEN, M. A3HI	11790348	ABS	KS	KEARNY	1509321301	Operated
1179.350 - COHEN, M. B2	COHEN, M. B2	11790350	ABS	KS	KEARNY	1509320206	Operated
1179.351 - COHEN, M. B3HI	COHEN, M. B3HI	11790351	ABS	KS	KEARNY	1509321302	Operated
1179.357 - COHEN, M. D3HI	COHEN, M. D3HI	11790357	ABS	KS	KEARNY	1509321298	Operated
1092.030 - Collingwood 1	Collingwood 1	10920030	ABS	KS	KEARNY	1509300360	Operated
1092.031 - Collingwood 1A	Collingwood 1A	10920031	ABS	KS	KEARNY	1509320264	Operated
1092.032 - Collingwood 1B	Collingwood 1B	10920032	ABS	KS	KEARNY	1509321447	Operated
1100.058 - CONKLIN 1	CONKLIN 1	11000058	DevCo	KS	KEARNY	1509301004	Operated
1100.059 - CONKLIN 1-I	CONKLIN 1-I	11000059	DevCo	KS	KEARNY	1509321585	Operated
1179.420 - DALE A1	DALE A1	11790420	ABS	KS	KEARNY	1509300334	Operated
1179.421 - DALE A2	DALE A2	11790421	ABS	KS	KEARNY	1509320106	Operated
1179.422 - DALE A3HI	DALE A3HI	11790422	ABS	KS	KEARNY	1509321154	Operated
1179.423 - DALE B1	DALE B1	11790423	ABS	KS	KEARNY	1509300681	Operated
1179.424 - DALE B2	DALE B2	11790424	ABS	KS	KEARNY	1509320227	Operated
1179.425 - DALE B3HI	DALE B3HI	11790425	ABS	KS	KEARNY	1509321329	Operated
1179.427 - DALE C2	DALE C2	11790427	ABS	KS	KEARNY	1509320159	Operated
1179.429 - DALE, V.E. 1	DALE, V.E. 1	11790429	ABS	KS	KEARNY	1509300679	Operated
1179.433 - DAMERELL 2	DAMERELL 2	11790433	ABS	KS	KEARNY	1509321353	Operated
1092.034 - David 1 H	David 1 H	10920034	ABS	KS	KEARNY	1509320760	Operated
1092.035 - David 1A	David 1A	10920035	DevCo	KS	KEARNY	1509320487	Operated
1179.476 - DODGE CITY 3	DODGE CITY 3	11790476	ABS	KS	KEARNY	1509321727	Operated
1179.477 - DOERR A1	DOERR A1	11790477	ABS	KS	KEARNY	1509300602	Operated
1179.478 - DOERR A2	DOERR A2	11790478	ABS	KS	KEARNY	1509320052	Operated
1179.479 - DOERR A3HI	DOERR A3HI	11790479	ABS	KS	KEARNY	1509321213	Operated

Name	Alternative Well Name	Enertia ID	EJ Hugoton DEVCO / Yield CO ABS	State	County	Api Number	Op/NonOp
1092.105 - Johnson 1A	Johnson 1A	10920105	DevCo	KS	KEARNY	1509320090	Operated
1179.494 - DOYLE A1	DOYLE A1	11790494	ABS	KS	KEARNY	1509300622	Operated
1179.509 - DURHAM 1	DURHAM 1	11790509	ABS	KS	KEARNY	1509300648	Operated
1179.510 - DURHAM 2	DURHAM 2	11790510	ABS	KS	KEARNY	1509320303	Operated
1179.512 - DUVALL, H. 1	DUVALL, H. 1	11790512	ABS	KS	KEARNY	1509300714	Operated
1179.513 - DUVALL, H. 2	DUVALL, H. 2	11790513	ABS	KS	KEARNY	1509320285	Operated
1098.373 - EARLOUGHER 1	EARLOUGHER 1	10980373	ABS	KS	KEARNY	1509300533	Operated
1098.375 - EARLOUGHER 2	EARLOUGHER 2	10980375	ABS	KS	KEARNY	1509320058	Operated
1179.523 - EATINGER 1	EATINGER 1	11790523	ABS	KS	KEARNY	1509300644	Operated
1179.525 - EATINGER 3HI	EATINGER 3HI	11790525	ABS	KS	KEARNY	1509321405	Operated
1179.531 - EDWARDS B1	EDWARDS B1	11790531	ABS	KS	KEARNY	1509300199	Operated
1179.532 - EDWARDS B2HI	EDWARDS B2HI	11790532	DevCo	KS	KEARNY	1509321437	Operated
1092.047 - Ellis 1 H	Ellis 1 H	10920047	ABS	KS	KEARNY	1509320761	Operated
1092.048 - Ellis 1A	Ellis 1A	10920048	ABS	KS	KEARNY	1509320489	Operated
1092.049 - Elsie 1	Elsie 1	10920049	ABS	KS	KEARNY	1509320675	Operated
1092.050 - Elsie 1A	Elsie 1A	10920050	ABS	KS	KEARNY	1509320771	Operated
1092.051 - Elsie 1B	Elsie 1B	10920051	ABS	KS	KEARNY	1509321518	Operated
1179.540 - EQUAL ROYALTY 1	EQUAL ROYALTY 1	11790540	ABS	KS	KEARNY	1509300603	Operated
1179.541 - EQUAL ROYALTY 2	EQUAL ROYALTY 2	11790541	ABS	KS	KEARNY	1509320057	Operated
1179.542 - EQUAL ROYALTY 3HI	EQUAL ROYALTY 3HI	11790542	ABS	KS	KEARNY	1509321214	Operated
1179.543 - EQUAL ROYALTY 4 ATU-76	EQUAL ROYALTY 4 ATU-76	11790543	ABS	KS	KEARNY	1509321894	Operated
1179.551 - EVELEIGH A1	EVELEIGH A1	11790551	ABS	KS	KEARNY	1509300596	Operated
1179.552 - EVELEIGH A2	EVELEIGH A2	11790552	ABS	KS	KEARNY	1509320069	Operated
1179.554 - EVELEIGH B1	EVELEIGH B1	11790554	ABS	KS	KEARNY	1509338884	Operated
1179.555 - EVELEIGH B2	EVELEIGH B2	11790555	ABS	KS	KEARNY	1509320093	Operated
1179.556 - EVELEIGH B3HI	EVELEIGH B3HI	11790556	ABS	KS	KEARNY	1509321090	Operated
1179.563 - FARIS 1	FARIS 1	11790563	ABS	KS	KEARNY	1509300182	Operated
1179.564 - FARIS 2	FARIS 2	11790564	ABS	KS	KEARNY	1509320399	Operated
1179.565 - FARIS 3HI	FARIS 3HI	11790565	ABS	KS	KEARNY	1509321429	Operated
1179.592 - FED. LD. BANK F1	FED. LD. BANK F1	11790592	ABS	KS	KEARNY	1509300341	Operated
1179.593 - FED. LD. BANK F2	FED. LD. BANK F2	11790593	ABS	KS	KEARNY	1509320173	Operated
1179.594 - FED. LD. BANK F3HI	FED. LD. BANK F3HI	11790594	ABS	KS	KEARNY	1509321315	Operated
1092.055 - Finkelstein 1	Finkelstein 1	10920055	ABS	KS	KEARNY	1509300172	Operated
1179.620 - FINKELSTEIN, F.M. 1	FINKELSTEIN, F.M. 1	11790620	ABS	KS	KEARNY	1509300160	Operated
1179.622 - FINKELSTEIN, F.M. 3HI	FINKELSTEIN, F.M. 3HI	11790622	ABS	KS	KEARNY	1509321767	Operated
2024.080 - KRIETE 2-2	KRIETE 2-2	20240080	DevCo	KS	KEARNY	1509320687	NonOp
2033.273 - KROFF 1-2 N/O	KROFF 1-2 N/O	20330273	DevCo	KS	KEARNY	1509320749	NonOp
1179.655 - FORST 3HI	FORST 3HI	11790655	DevCo	KS	KEARNY	1509321216	Operated
1180.063 - KREHBIEL 3HI	KREHBIEL 3HI	11791063	DevCo	KS	KEARNY	1509321333	Operated
1179.659 - FOSTER B1	FOSTER B1	11790659	ABS	KS	KEARNY	1509300141	Operated
1179.661 - FOSTER B3HI	FOSTER B3HI	11790661	ABS	KS	KEARNY	1509321344	Operated
2033.277 - L O W 001 N/O	L O W 001 N/O	20330277	DevCo	KS	KEARNY	1509300127	NonOp
1180.073 - KURZ A2	KURZ A2	11791073	DevCo	KS	KEARNY	1509320280	Operated
1180.074 - KURZ A3HI	KURZ A3HI	11791074	DevCo	KS	KEARNY	1509321712	Operated
1092.073 - Goering, Joe #1H	Goering, Joe #1H	10920073	ABS	KS	KEARNY	1509320763	Operated
1092.075 - Goering, Joe 1B	Goering, Joe 1B	10920075	ABS	KS	KEARNY	1509321653	Operated
1098.495 - GOERTZ A	GOERTZ A	10980495	ABS	KS	KEARNY	1509300566	Operated
1098.496 - GOERTZ A-2	GOERTZ A-2	10980496	ABS	KS	KEARNY	1509320083	Operated
1098.497 - GOERTZ A1 UTW#3	GOERTZ A1 UTW#3	10980497	ABS	KS	KEARNY	1509321483	Operated

Name	Alternative Well Name	Enertia ID	EJ Hugoton DEVCO / Yield CO ABS	State	County	Api Number	Op/NonOp
1179.701 - GRABER, JPO 1	GRABER, JPO 1	11790701	ABS	KS	KEARNY	1509300089	Operated
1179.702 - GRABER, JPO 2HI	GRABER, JPO 2HI	11790702	ABS	KS	KEARNY	1509321769	Operated
1179.709 - GRAY B1	GRAY B1	11790709	DevCo	KS	KEARNY	1509300070	Operated
1179.710 - GRAY B2HI	GRAY B2HI	11790710	DevCo	KS	KEARNY	1509321325	Operated
1184.076 - GREEN, R.L. 1 V	GREEN, R.L. 1 V	11840076	ABS	KS	KEARNY	1509300647	Operated
1184.077 - GREEN, R.L. 2 V	GREEN, R.L. 2 V	11840077	DevCo	KS	KEARNY	1509320272	Operated
1184.078 - GREEN, R.L. 3 V	GREEN, R.L. 3 V	11840078	ABS	KS	KEARNY	1509321075	Operated
1098.523 - GROSECLOSE 3	GROSECLOSE 3	10980523	ABS	KS	KEARNY	1509321459	Operated
1179.724 - H.E. JOHNSTON 5 ATU-298	H.E. JOHNSTON 5 ATU-298	11790724	ABS	KS	KEARNY	1509321932	Operated
1184.083 - HAAG UN 1 V	HAAG UN 1 V	11840083	ABS	KS	KEARNY	1509300435	Operated
1184.084 - HAAG UN 2 V	HAAG UN 2 V	11840084	ABS	KS	KEARNY	1509320269	Operated
1184.085 - HAAG UN 3 V	HAAG UN 3 V	11840085	ABS	KS	KEARNY	1509320944	Operated
1179.726 - HAAG, B.E. 2	HAAG, B.E. 2	11790726	ABS	KS	KEARNY	1509320424	Operated
1179.734 - HARBAUGH 2	HARBAUGH 2	11790734	ABS	KS	KEARNY	1509320233	Operated
1179.735 - HARBAUGH 3HI	HARBAUGH 3HI	11790735	ABS	KS	KEARNY	1509321272	Operated
2033.283 - LEE 74-33 (NON-OP)	LEE 74-33 (NON-OP)	20330283	DevCo	KS	KEARNY	1509320194	NonOp
1180.116 - LOHMAN 3	LOHMAN 3	11791115	DevCo	KS	KEARNY	1509321735	Operated
1179.756 - HEISINGER 1	HEISINGER 1	11790756	ABS	KS	KEARNY	1509300685	Operated
1179.757 - HEISINGER 2	HEISINGER 2	11790757	ABS	KS	KEARNY	1509320279	Operated
1179.778 - HENDERSON 1	HENDERSON 1	11790778	ABS	KS	KEARNY	1509300631	Operated
1179.782 - HERBERS 1	HERBERS 1	11790782	ABS	KS	KEARNY	1509300107	Operated
1179.783 - HERBERS 2HI	HERBERS 2HI	11790783	DevCo	KS	KEARNY	1509321324	Operated
2024.001 - LIGHTNER 1-2 - 3rd Party	LIGHTNER 1-2 - 3rd Party	20240001	DevCo	KS	KEARNY	1505521703	NonOp
1092.129 - Martin 2A	Martin 2A	10920129	DevCo	KS	KEARNY	1509320401	Operated
1179.835 - HILLMAN, J.D. 1	HILLMAN, J.D. 1	11790835	ABS	KS	KEARNY	1509300665	Operated
1179.836 - HILLMAN, J.D. 2	HILLMAN, J.D. 2	11790836	ABS	KS	KEARNY	1509320302	Operated
1179.837 - HILLMAN, J.D. 3HI	HILLMAN, J.D. 3HI	11790837	ABS	KS	KEARNY	1509321137	Operated
2022.001 - Longwood 1	Longwood 1	20220001	DevCo	KS	KEARNY	1509300185	NonOp
2022.002 - Longwood 1-2	Longwood 1-2	20220002	ABS	KS	KEARNY	1509321220	NonOp
2033.318 - LOUCKS A1	LOUCKS A1	20330318	DevCo	KS	KEARNY	1509300443	NonOp
2033.319 - LOUCKS A2	LOUCKS A2	20330319	DevCo	KS	KEARNY	1509320382	NonOp
2033.320 - LOUCKS A3-18	LOUCKS A3-18	20330320	DevCo	KS	KEARNY	1509321492	NonOp
2033.321 - LOUCKS B 1	LOUCKS B 1	20330321	DevCo	KS	KEARNY	1509300432	NonOp
2033.322 - LOUCKS B 2	LOUCKS B 2	20330322	DevCo	KS	KEARNY	1509320381	NonOp
2033.323 - LOUCKS B 3	LOUCKS B 3	20330323	DevCo	KS	KEARNY	1509321496	NonOp
2033.324 - LOWE #1-2 001-2 N/O	LOWE #1-2 001-2 N/O	20330324	DevCo	KS	KEARNY	1509321449	NonOp
1092.132 - Maune Trust 1	Maune Trust 1	10920132	DevCo	KS	KEARNY	1509321797	Operated
1092.093 - Hoover 1A	Hoover 1A	10920093	ABS	KS	KEARNY	1509320266	Operated
1092.094 - Hoover 1B	Hoover 1B	10920094	DevCo	KS	KEARNY	1509321601	Operated
1092.095 - Hoover 2	Hoover 2	10920095	ABS	KS	KEARNY	1509320680	Operated
1179.871 - HOOVER 2HI	HOOVER 2HI	11790871	ABS	KS	KEARNY	1509321358	Operated
1180.216 - MCCORMICK 1	MCCORMICK 1	11791215	DevCo	KS	KEARNY	1509300656	Operated
1101.179 - HUGOTON USA 2	HUGOTON USA 2	11010179	ABS	KS	KEARNY	1509320590	Operated
2033.326 - M F POWERS GU B 2-32	M F POWERS GU B 2-32	20330326	DevCo	KS	KEARNY	1509321657	NonOp
2033.327 - M. GRABER 1-2	M. GRABER 1-2	20330327	DevCo	KS	KEARNY	1509320591	NonOp
1179.906 - JAMES 2	JAMES 2	11790906	ABS	KS	KEARNY	1509320113	Operated
1179.907 - JAMES 3HI	JAMES 3HI	11790907	ABS	KS	KEARNY	1509321232	Operated
1180.260 - MENN, G. B2	MENN, G. B2	11791259	ABS	KS	KEARNY	1509320532	Operated
1092.106 - Johnson 1B	Johnson 1B	10920106	ABS	KS	KEARNY	1509321373	Operated

Name	Alternative Well Name	Enertia ID	EJ Hugoton DEVCO / Yield CO ABS	State	County	Api Number	Op/NonOp
1092.108 - Johnson 2A	Johnson 2A	10920108	ABS	KS	KEARNY	1509320091	Operated
1092.111 - JOHNSON 3-B	JOHNSON 3-B	10920111	ABS	KS	KEARNY	1509321215	Operated
1092.113 - Johnson 4A	Johnson 4A	10920113	ABS	KS	KEARNY	1509320092	Operated
1092.115 - Johnson 5	Johnson 5	10920115	DevCo	KS	KEARNY	1509300001	Operated
1179.940 - JOHNSON E1	JOHNSON E1	11790940	ABS	KS	KEARNY	1509300696	Operated
1179.941 - JOHNSON E2	JOHNSON E2	11790941	ABS	KS	KEARNY	1509320320	Operated
1179.944 - JOHNSON F2	JOHNSON F2	11790944	ABS	KS	KEARNY	1509320321	Operated
1179.949 - JOHNSTON, H.E. 2	JOHNSTON, H.E. 2	11790949	ABS	KS	KEARNY	1509310005	Operated
1100.239 - MILLER 1-2	MILLER 1-2	11000239	DevCo	KS	KEARNY	1509320178	Operated
1098.666 - JURY 'A' 1	JURY 'A' 1	10980666	ABS	KS	KEARNY	1509300611	Operated
1098.670 - JURY A1 UNT #3	JURY A1 UNT #3	10980670	ABS	KS	KEARNY	1509321069	Operated
1098.669 - JURY UNIT 'A' 1-2	JURY UNIT 'A' 1-2	10980669	ABS	KS	KEARNY	1509320073	Operated
1180.312 - MOLZ, A. A2HI	MOLZ, A. A2HI	11791311	DevCo	KS	KEARNY	1509321318	Operated
1180.022 - KIISTNER B1	KIISTNER B1	11791022	ABS	KS	KEARNY	1509300601	Operated
1180.024 - KIISTNER B3HI	KIISTNER B3HI	11791024	ABS	KS	KEARNY	1509321212	Operated
1180.344 - MOSER A1	MOSER A1	11791343	DevCo	KS	KEARNY	1509300457	Operated
1180.039 - KLEEMAN A1	KLEEMAN A1	11791039	ABS	KS	KEARNY	1509300146	Operated
1180.040 - KLEEMAN A2	KLEEMAN A2	11791040	ABS	KS	KEARNY	1509320515	Operated
1180.041 - KLEEMAN A3HI	KLEEMAN A3HI	11791041	ABS	KS	KEARNY	1509321260	Operated
1180.045 - KLEEMAN D1	KLEEMAN D1	11791045	ABS	KS	KEARNY	1509300123	Operated
1180.046 - KLEEMAN D3HI	KLEEMAN D3HI	11791046	ABS	KS	KEARNY	1509321321	Operated
1180.047 - KLEEMAN D4	KLEEMAN D4	11791047	ABS	KS	KEARNY	1509321701	Operated
1184.122 - KLEEMAN, E.L. 1 V	KLEEMAN, E.L. 1 V	11840122	ABS	KS	KEARNY	1509300124	Operated
1184.124 - KLEEMAN, E.L. 4 V	KLEEMAN, E.L. 4 V	11840124	ABS	KS	KEARNY	1509321456	Operated
1180.061 - KREHBIEL 1	KREHBIEL 1	11791061	ABS	KS	KEARNY	1509300657	Operated
1100.103 - KRIETE 1-1	KRIETE 1-1	11000103	ABS	KS	KEARNY	1509321056	Operated
1100.105 - KROPP 'I' 1	KROPP 'I' 1	11000105	DevCo	KS	KEARNY	1509321545	Operated
1100.104 - KROPP 1	KROPP 1	11000104	DevCo	KS	KEARNY	1509300642	Operated
1180.070 - KROPP, V.G. 2	KROPP, V.G. 2	11791070	ABS	KS	KEARNY	1509320392	Operated
1180.071 - KROPP, V.G. 3HI	KROPP, V.G. 3HI	11791071	ABS	KS	KEARNY	1509321269	Operated
1180.072 - KURZ A1	KURZ A1	11791072	ABS	KS	KEARNY	1509300668	Operated
1098.750 - LEE #3 UNIT #5	LEE #3 UNIT #5	10980750	ABS	KS	KEARNY	1509321434	Operated
1098.755 - LEE #6 UT W#8	LEE #6 UT W#8	10980755	ABS	KS	KEARNY	1509321527	Operated
1100.128 - LEE 13	LEE 13	11000128	ABS	KS	KEARNY	1509300516	Operated
1100.129 - LEE 13-2	LEE 13-2	11000129	DevCo	KS	KEARNY	1509320373	Operated
1100.130 - LEE 13-I	LEE 13-I	11000130	ABS	KS	KEARNY	1509321013	Operated
1098.740 - LEE 2	LEE 2	10980740	ABS	KS	KEARNY	1509300043	Operated
1098.741 - LEE 3	LEE 3	10980741	ABS	KS	KEARNY	1509300520	Operated
1098.742 - LEE 4	LEE 4	10980742	ABS	KS	KEARNY	1509300530	Operated
1098.744 - LEE 6	LEE 6	10980744	ABS	KS	KEARNY	1509300562	Operated
1098.751 - LEE U4 W5	LEE U4 W5	10980751	ABS	KS	KEARNY	1509321394	Operated
1098.748 - LEE UNIT 2-4	LEE UNIT 2-4	10980748	ABS	KS	KEARNY	1509320914	Operated
1098.752 - LEE UNIT 5-6	LEE UNIT 5-6	10980752	ABS	KS	KEARNY	1509320097	Operated
1098.753 - LEE UNIT 5-7	LEE UNIT 5-7	10980753	ABS	KS	KEARNY	1509321393	Operated
1098.754 - LEE UNIT 6-7	LEE UNIT 6-7	10980754	ABS	KS	KEARNY	1509320060	Operated
2033.361 - MCNELLIS 1 N/O	MCNELLIS 1 N/O	20330361	DevCo	KS	KEARNY	1509300252	NonOp
2033.362 - MCNELLIS 1-2HI N/O	MCNELLIS 1-2HI N/O	20330362	DevCo	KS	KEARNY	1509321649	NonOp
1180.106 - LINDNER 1	LINDNER 1	11791105	DevCo	KS	KEARNY	1509300205	Operated
1092.158 - Pemberton 1A	Pemberton 1A	10920158	DevCo	KS	KEARNY	1509320328	Operated

Name	Alternative Well Name	Enertia ID	EJ Hugoton DEVCO / Yield CO ABS	State	County	Api Number	Op/NonOp
1180.109 - LOEPPKE 1	LOEPPKE 1	11791108	ABS	KS	KEARNY	1509300186	Operated
1180.111 - LOEPPKE 3HI	LOEPPKE 3HI	11791110	ABS	KS	KEARNY	1509321267	Operated
1180.115 - LOHMAN 2HI	LOHMAN 2HI	11791114	ABS	KS	KEARNY	1509321268	Operated
1092.168 - Pilon 1B	Pilon 1B	10920168	DevCo	KS	KEARNY	1509321565	Operated
1180.149 - M E SHAFFER 4 ATU-184	M E SHAFFER 4 ATU-184	11791148	ABS	KS	KEARNY	1509321931	Operated
1180.150 - MADDUX A 1	MADDUX A 1	11791149	ABS	KS	KEARNY	1509300090	Operated
1180.151 - MADDUX A2 HI	MADDUX A2 HI	11791150	ABS	KS	KEARNY	1509321760	Operated
1180.153 - MADDUX B3	MADDUX B3	11791152	ABS	KS	KEARNY	1509321715	Operated
1180.155 - MADDUX, L.A. 1	MADDUX, L.A. 1	11791154	ABS	KS	KEARNY	1509300102	Operated
1180.156 - MADDUX, L.A. 2HI	MADDUX, L.A. 2HI	11791155	ABS	KS	KEARNY	1509321326	Operated
1181.086 - MARTIN A1	MARTIN A1	11792085	ABS	KS	KEARNY	1509300401	Operated
1181.087 - MARTIN A2HI	MARTIN A2HI	11792086	ABS	KS	KEARNY	1509321360	Operated
1180.176 - MARTIN B2	MARTIN B2	11791175	ABS	KS	KEARNY	1509320109	Operated
1180.177 - MARTIN B3HI	MARTIN B3HI	11791176	ABS	KS	KEARNY	1509321236	Operated
1180.178 - MARTIN C2HI	MARTIN C2HI	11791177	ABS	KS	KEARNY	1509321439	Operated
1180.179 - MARTIN, O.V. 1	MARTIN, O.V. 1	11791178	DevCo	KS	KEARNY	1509300580	Operated
1180.180 - MARTIN, O.V. 2	MARTIN, O.V. 2	11791179	ABS	KS	KEARNY	1509320133	Operated
1180.181 - MARTIN, O.V. 3HI	MARTIN, O.V. 3HI	11791180	ABS	KS	KEARNY	1509321235	Operated
1100.211 - MASONIC HM 9	MASONIC HM 9	11000211	ABS	KS	KEARNY	1509300469	Operated
1100.193 - MASONIC HOME 1	MASONIC HOME 1	11000193	ABS	KS	KEARNY	1509300500	Operated
1100.195 - MASONIC HOME 2	MASONIC HOME 2	11000195	ABS	KS	KEARNY	1509300468	Operated
1100.196 - MASONIC HOME 2-I	MASONIC HOME 2-I	11000196	ABS	KS	KEARNY	1509321264	Operated
1100.199 - MASONIC HOME 3-I	MASONIC HOME 3-I	11000199	ABS	KS	KEARNY	1509321055	Operated
1100.206 - MASONIC HOME 7	MASONIC HOME 7	11000206	ABS	KS	KEARNY	1509300503	Operated
1100.207 - MASONIC HOME 7-2	MASONIC HOME 7-2	11000207	ABS	KS	KEARNY	1509320376	Operated
1100.208 - MASONIC HOME 7-I	MASONIC HOME 7-I	11000208	ABS	KS	KEARNY	1509321030	Operated
1100.212 - MASONIC HOME 9-I	MASONIC HOME 9-I	11000212	ABS	KS	KEARNY	1509321274	Operated
1100.198 - MASONICH3-2R-36	MASONICH3-2R-36	11000198	ABS	KS	KEARNY	1509321773	Operated
1100.201 - MASONICH4-2R-35	MASONICH4-2R-35	11000201	ABS	KS	KEARNY	1509321772	Operated
1092.131 - Massingale 1A	Massingale 1A	10920131	ABS	KS	KEARNY	1509320746	Operated
1180.203 - MAY BEATY D-4 ATU-342	MAY BEATY D-4 ATU-342	11791202	ABS	KS	KEARNY	1509321914	Operated
1180.207 - MCBURNEY 1	MCBURNEY 1	11791206	ABS	KS	KEARNY	1509300674	Operated
1180.208 - MCBURNEY 2	MCBURNEY 2	11791207	ABS	KS	KEARNY	1509320286	Operated
1180.209 - MCBURNEY 3HI	MCBURNEY 3HI	11791208	ABS	KS	KEARNY	1509321134	Operated
1180.213 - MCCLURE 1	MCCLURE 1	11791212	ABS	KS	KEARNY	1509300145	Operated
1180.214 - MCCLURE 2	MCCLURE 2	11791213	ABS	KS	KEARNY	1509320516	Operated
1180.215 - MCCLURE 3HI	MCCLURE 3HI	11791214	ABS	KS	KEARNY	1509321261	Operated
1180.217 - MCCORMICK 3HI	MCCORMICK 3HI	11791216	ABS	KS	KEARNY	1509321332	Operated
1100.215 - MCCUE 1	MCCUE 1	11000215	ABS	KS	KEARNY	1509300300	Operated
1100.216 - MCCUE 1-2	MCCUE 1-2	11000216	ABS	KS	KEARNY	1509320374	Operated
1100.217 - MCCUE 1-I	MCCUE 1-I	11000217	ABS	KS	KEARNY	1509320869	Operated
1100.218 - MCCUE 2	MCCUE 2	11000218	ABS	KS	KEARNY	1509300310	Operated
1100.219 - MCCUE 2-2	MCCUE 2-2	11000219	ABS	KS	KEARNY	1509320331	Operated
1100.220 - MCCUE 2-I	MCCUE 2-I	11000220	ABS	KS	KEARNY	1509320937	Operated
1180.230 - MCDOWELL 2	MCDOWELL 2	11791229	ABS	KS	KEARNY	1509320151	Operated
1180.231 - MCDOWELL 3HI	MCDOWELL 3HI	11791230	ABS	KS	KEARNY	1509321063	Operated
1100.225 - MCKEY 'I' 1	MCKEY 'I' 1	11000225	ABS	KS	KEARNY	1509321057	Operated
1100.224 - MCKEY 1	MCKEY 1	11000224	ABS	KS	KEARNY	1509300422	Operated
1180.241 - MCKINNEY B2	MCKINNEY B2	11791240	ABS	KS	KEARNY	1509320098	Operated

Name	Alternative Well Name	Enertia ID	EJ Hugoton DEVCO / Yield CO ABS	State	County	Api Number	Op/NonOp
1180.242 - MCKINNEY B3HI	MCKINNEY B3HI	11791241	ABS	KS	KEARNY	1509321242	Operated
1180.246 - MCMICHAEL A1	MCMICHAEL A1	11791245	ABS	KS	KEARNY	1509300600	Operated
1180.250 - MCMICHAEL B1	MCMICHAEL B1	11791249	ABS	KS	KEARNY	1509300599	Operated
1180.251 - MCMICHAEL B2	MCMICHAEL B2	11791250	ABS	KS	KEARNY	1509320067	Operated
1180.256 - MENN, G. A1	MENN, G. A1	11791255	ABS	KS	KEARNY	1509300128	Operated
1180.259 - MENN, G. B1	MENN, G. B1	11791258	ABS	KS	KEARNY	1509300125	Operated
1180.261 - MENN, G. B3HI	MENN, G. B3HI	11791260	ABS	KS	KEARNY	1509321278	Operated
1100.238 - MILLER 1	MILLER 1	11000238	ABS	KS	KEARNY	1509300308	Operated
1100.241 - MILLER 1-1A-X	MILLER 1-1A-X	11000241	ABS	KS	KEARNY	1509320976	Operated
1100.240 - MILLER 1-3-9	MILLER 1-3-9	11000240	ABS	KS	KEARNY	1509321814	Operated
1180.278 - MILLER B2	MILLER B2	11791277	ABS	KS	KEARNY	1509300069	Operated
1181.098 - MILLS 1	MILLS 1	11792097	ABS	KS	KEARNY	1506700721	Operated
1184.140 - MILLYARD, A. 2 V	MILLYARD, A. 2 V	11840140	DevCo	KS	KEARNY	1509320245	Operated
1180.288 - MOLITORIS 1	MOLITORIS 1	11791287	ABS	KS	KEARNY	1509300661	Operated
1180.289 - MOLITORIS 2	MOLITORIS 2	11791288	ABS	KS	KEARNY	1509320298	Operated
1180.290 - MOLITORIS 3HI	MOLITORIS 3HI	11791289	ABS	KS	KEARNY	1509321080	Operated
1180.307 - MOLZ E2HI	MOLZ E2HI	11791306	ABS	KS	KEARNY	1509321355	Operated
1180.311 - MOLZ, A. A1	MOLZ, A. A1	11791310	ABS	KS	KEARNY	1509300072	Operated
1180.540 - ROHLMAN A3HI	ROHLMAN A3HI	11791539	DevCo	KS	KEARNY	1509321718	Operated
1180.339 - MORRIS A1	MORRIS A1	11791338	ABS	KS	KEARNY	1509300118	Operated
1180.340 - MORRIS A2HI	MORRIS A2HI	11791339	ABS	KS	KEARNY	1509321719	Operated
1180.341 - MORRIS, R.G. 1	MORRIS, R.G. 1	11791340	ABS	KS	KEARNY	1509300148	Operated
1180.342 - MORRIS, R.G. 2	MORRIS, R.G. 2	11791341	ABS	KS	KEARNY	1509321363	Operated
1180.343 - MORRIS, R.G. 3	MORRIS, R.G. 3	11791342	ABS	KS	KEARNY	1509321359	Operated
1180.345 - MOSER A2	MOSER A2	11791344	ABS	KS	KEARNY	1509320318	Operated
1180.348 - MOSER B2	MOSER B2	11791347	ABS	KS	KEARNY	1509320390	Operated
1180.349 - MOSER B3HI	MOSER B3HI	11791348	ABS	KS	KEARNY	1509321045	Operated
1092.179 - Rupp 1	Rupp 1	10920179	DevCo	KS	KEARNY	1509320572	Operated
1180.350 - MOSER C1	MOSER C1	11791349	ABS	KS	KEARNY	1509300663	Operated
1180.351 - MOSER C2	MOSER C2	11791350	ABS	KS	KEARNY	1509320299	Operated
1180.352 - MOSER C3HI	MOSER C3HI	11791351	DevCo	KS	KEARNY	1509321132	Operated
1180.373 - NEFF C-4 ATU-282	NEFF C-4 ATU-282	11791372	ABS	KS	KEARNY	1509321906	Operated
1180.370 - NEFF C1	NEFF C1	11791369	ABS	KS	KEARNY	1509300605	Operated
1180.371 - NEFF C2	NEFF C2	11791370	ABS	KS	KEARNY	1509320045	Operated
1181.089 - NUSS A1	NUSS A1	11792088	ABS	KS	KEARNY	1509300414	Operated
1181.091 - NUSS A3	NUSS A3	11792090	ABS	KS	KEARNY	1509321739	Operated
1181.092 - NUSS B1	NUSS B1	11792091	ABS	KS	KEARNY	1509300415	Operated
1181.093 - NUSS B2HI	NUSS B2HI	11792092	ABS	KS	KEARNY	1509321001	Operated
1181.094 - NUSS B4	NUSS B4	11792093	ABS	KS	KEARNY	1509321716	Operated
1092.152 - Olga 1A	Olga 1A	10920152	ABS	KS	KEARNY	1509320574	Operated
1101.281 - ORRA DEAN #4	ORRA DEAN #4	11010281	ABS	KS	KEARNY	1509321536	Operated
1092.157 - Pemberton 1	Pemberton 1	10920157	ABS	KS	KEARNY	1509300638	Operated
1092.159 - Pemberton 1B	Pemberton 1B	10920159	ABS	KS	KEARNY	1509321445	Operated
2033.398 - O LAUGHLIN 1-2 N/O	O LAUGHLIN 1-2 N/O	20330398	DevCo	KS	KEARNY	1509320455	NonOp
1092.166 - Pilon 1 H	Pilon 1 H	10920166	DevCo	KS	KEARNY	1509320764	Operated
1092.167 - Pilon 1A	Pilon 1A	10920167	ABS	KS	KEARNY	1509320770	Operated
1092.170 - Plummer 1A	Plummer 1A	10920170	ABS	KS	KEARNY	1509320404	Operated
1092.171 - Plummer 3	Plummer 3	10920171	DevCo	KS	KEARNY	1509321686	Operated
1180.469 - PRAFCKE 1	PRAFCKE 1	11791468	ABS	KS	KEARNY	1509300180	Operated

Name	Alternative Well Name	Enertia ID	EJ Hugoton DEVCO / Yield CO ABS	State	County	Api Number	Op/NonOp
1180.470 - PRAFCKE 3HI	PRAFCKE 3HI	11791469	ABS	KS	KEARNY	1509321276	Operated
1180.471 - PRICE A1	PRICE A1	11791470	ABS	KS	KEARNY	1509300592	Operated
1180.472 - PRICE A2	PRICE A2	11791471	ABS	KS	KEARNY	1509320070	Operated
1180.473 - PRICE A3HI	PRICE A3HI	11791472	ABS	KS	KEARNY	1509321207	Operated
2033.403 - ORR 001	ORR 001	20330403	ABS	KS	KEARNY	1509300419	NonOp
2033.404 - ORR 001-2	ORR 001-2	20330404	DevCo	KS	KEARNY	1509321067	NonOp
2033.405 - ORR A 1 N/O	ORR A 1 N/O	20330405	DevCo	KS	KEARNY	1509320662	NonOp
1100.263 - RAMSEY 1	RAMSEY 1	11000263	ABS	KS	KEARNY	1509300515	Operated
1100.264 - RAMSEY 1-2	RAMSEY 1-2	11000264	ABS	KS	KEARNY	1509320217	Operated
1184.156 - RATZLAFF, D. B 1 V	RATZLAFF, D. B 1 V	11840156	ABS	KS	KEARNY	1509300139	Operated
1180.519 - REXROAD 3HI	REXROAD 3HI	11791518	ABS	KS	KEARNY	1509321209	Operated
1184.165 - ROBRAHN, E.E. 1 V	ROBRAHN, E.E. 1 V	11840165	ABS	KS	KEARNY	1509300671	Operated
1184.166 - ROBRAHN, E.E. 2 V	ROBRAHN, E.E. 2 V	11840166	ABS	KS	KEARNY	1509320273	Operated
1184.167 - ROBRAHN, E.E. 3 V	ROBRAHN, E.E. 3 V	11840167	ABS	KS	KEARNY	1509321076	Operated
1100.275 - RODERICK 'I' 1	RODERICK 'I' 1	11000275	ABS	KS	KEARNY	1509320873	Operated
1100.273 - RODERICK 3	RODERICK 3	11000273	ABS	KS	KEARNY	1509300726	Operated
1180.541 - ROHLMAN B2	ROHLMAN B2	11791540	ABS	KS	KEARNY	1509320702	Operated
1180.542 - ROHLMAN B3HI	ROHLMAN B3HI	11791541	ABS	KS	KEARNY	1509321764	Operated
1100.280 - ROONEY	ROONEY	11000280	DevCo	KS	KEARNY	1509300223	Operated
1100.277 - ROONEY 3	ROONEY 3	11000277	DevCo	KS	KEARNY	1509300221	Operated
1100.279 - ROONEY 6	ROONEY 6	11000279	ABS	KS	KEARNY	1509300215	Operated
1100.281 - ROONEY 6-HI	ROONEY 6-HI	11000281	DevCo	KS	KEARNY	1509320974	Operated
1180.543 - ROSENER 1	ROSENER 1	11791542	DevCo	KS	KEARNY	1509300192	Operated
1180.544 - ROSENER 2HI	ROSENER 2HI	11791543	ABS	KS	KEARNY	1509321440	Operated
1099.054 - ROWE #1 UT W#3	ROWE #1 UT W#3	10981053	ABS	KS	KEARNY	1509321477	Operated
1099.052 - ROWE 1	ROWE 1	10981051	ABS	KS	KEARNY	1509300572	Operated
1099.053 - ROWE 1-2	ROWE 1-2	10981052	ABS	KS	KEARNY	1509320040	Operated
1180.545 - RT BEATY 4 ATU-99	RT BEATY 4 ATU-99	11791544	ABS	KS	KEARNY	1509321890	Operated
2024.115 - Peyton 21-1	Peyton 21-1	20240115	DevCo	KS	KEARNY		NonOp
1100.283 - SALYER 1	SALYER 1	11000283	ABS	KS	KEARNY	1509300183	Operated
1092.184 - Sauer 1	Sauer 1	10920184	ABS	KS	KEARNY	1509300175	Operated
1100.284 - SAUER 1-27	SAUER 1-27	11000284	ABS	KS	KEARNY	1509300177	Operated
1092.185 - Sauer 1A	Sauer 1A	10920185	ABS	KS	KEARNY	1509320329	Operated
1092.186 - Sauer 1B	Sauer 1B	10920186	ABS	KS	KEARNY	1509321443	Operated
2033.431 - PIEPER A 2-H	PIEPER A 2-H	20330431	DevCo	KS	KEARNY	1509321538	NonOp
1180.582 - SCHULZ B1	SCHULZ B1	11791581	ABS	KS	KEARNY	1509300114	Operated
1180.583 - SCHULZ B2HI	SCHULZ B2HI	11791582	ABS	KS	KEARNY	1509321352	Operated
1180.603 - SEIBERT 3HI	SEIBERT 3HI	11791602	ABS	KS	KEARNY	1509321322	Operated
1180.604 - SEIBERT 4	SEIBERT 4	11791603	ABS	KS	KEARNY	1509321761	Operated
1180.606 - SEITZ 3HI	SEITZ 3HI	11791605	ABS	KS	KEARNY	1509321210	Operated
1180.609 - SEITZ GAS UNIT 2	SEITZ GAS UNIT 2	11791608	ABS	KS	KEARNY	1509320064	Operated
1180.622 - SEWELL 1	SEWELL 1	11791621	ABS	KS	KEARNY	1509300130	Operated
1180.623 - SEWELL 2	SEWELL 2	11791622	ABS	KS	KEARNY	1509320542	Operated
1180.624 - SEWELL 3HI	SEWELL 3HI	11791623	ABS	KS	KEARNY	1509321357	Operated
1180.631 - SHAFFER B-4 ATU-283	SHAFFER B-4 ATU-283	11791630	ABS	KS	KEARNY	1509321907	Operated
1180.628 - SHAFFER B1	SHAFFER B1	11791627	ABS	KS	KEARNY	1509300606	Operated
1180.629 - SHAFFER B2	SHAFFER B2	11791628	ABS	KS	KEARNY	1509320050	Operated
1180.630 - SHAFFER B3HI	SHAFFER B3HI	11791629	ABS	KS	KEARNY	1509321086	Operated
1180.632 - SHAFFER, M.E. 1	SHAFFER, M.E. 1	11791631	ABS	KS	KEARNY	1509300604	Operated

Name	Alternative Well Name	Enertia ID	EJ Hugoton DEVCO / Yield CO ABS	State	County	Api Number	Op/NonOp
1180.633 - SHAFFER, M.E. 2	SHAFFER, M.E. 2	11791632	ABS	KS	KEARNY	1509320039	Operated
1100.316 - TATE 9-2	TATE 9-2	11000316	DevCo	KS	KEARNY	1509320191	Operated
2033.439 - POWERS B 3-32	POWERS B 3-32	20330439	DevCo	KS	KEARNY	1509321665	NonOp
2024.091 - POWERS, MF C1-32	POWERS, MF C1-32	20240091	DevCo	KS	KEARNY	1509320557	NonOp
1100.293 - SINGLETON 1	SINGLETON 1	11000293	ABS	KS	KEARNY	1509300418	Operated
1100.294 - SINGLETON 1-I	SINGLETON 1-I	11000294	ABS	KS	KEARNY	1509320983	Operated
1180.688 - SMITH, J.M. 1	SMITH, J.M. 1	11791687	ABS	KS	KEARNY	1509300673	Operated
1180.689 - SMITH, J.M. 2	SMITH, J.M. 2	11791688	ABS	KS	KEARNY	1509320244	Operated
1180.690 - SMITH, J.M. 3HI	SMITH, J.M. 3HI	11791689	ABS	KS	KEARNY	1509321133	Operated
1180.691 - SNIDER A1	SNIDER A1	11791690	DevCo	KS	KEARNY	1509300112	Operated
1180.692 - SNIDER A2HI	SNIDER A2HI	11791691	ABS	KS	KEARNY	1509321351	Operated
1180.708 - SPENCER 3HI	SPENCER 3HI	11791707	ABS	KS	KEARNY	1509321233	Operated
1180.716 - STALLMAN A2	STALLMAN A2	11791715	ABS	KS	KEARNY	1509300174	Operated
1180.718 - STALLMAN A4HI	STALLMAN A4HI	11791717	ABS	KS	KEARNY	1509321345	Operated
1180.719 - STALLMAN B1	STALLMAN B1	11791718	ABS	KS	KEARNY	1509300142	Operated
1180.720 - STALLMAN B2	STALLMAN B2	11791719	ABS	KS	KEARNY	1509320521	Operated
1180.721 - STALLMAN B3HI	STALLMAN B3HI	11791720	ABS	KS	KEARNY	1509321733	Operated
1180.734 - STUCKY A1	STUCKY A1	11791733	ABS	KS	KEARNY	1509300126	Operated
1180.735 - STUCKY A3	STUCKY A3	11791734	ABS	KS	KEARNY	1509320568	Operated
1180.736 - STUCKY A4HI	STUCKY A4HI	11791735	ABS	KS	KEARNY	1509321346	Operated
1099.150 - SUMMERS #1UTW#3	SUMMERS #1UTW#3	10981149	ABS	KS	KEARNY	1509321476	Operated
1099.149 - SUMMERS 1-2	SUMMERS 1-2	10981148	ABS	KS	KEARNY	1509320042	Operated
1099.156 - TATE 1-2	TATE 1-2	10981155	ABS	KS	KEARNY	1509320089	Operated
1092.214 - TATE 1-A	TATE 1-A	10920214	ABS	KS	KEARNY	1509320208	Operated
1100.302 - TATE 3-2	TATE 3-2	11000302	DevCo	KS	KEARNY	1509320218	Operated
1100.305 - TATE 4-1	TATE 4-1	11000305	ABS	KS	KEARNY	1509320911	Operated
1100.306 - TATE 5	TATE 5	11000306	ABS	KS	KEARNY	1509300513	Operated
1100.314 - TATE 8-I	TATE 8-I	11000314	ABS	KS	KEARNY	1509320909	Operated
1100.315 - TATE 9	TATE 9	11000315	ABS	KS	KEARNY	1509300528	Operated
1100.317 - TATE 9-3-27R	TATE 9-3-27R	11000317	ABS	KS	KEARNY	1509321820	Operated
1100.318 - TATE 9-I	TATE 9-I	11000318	ABS	KS	KEARNY	1509321032	Operated
1180.775 - TATE A1	TATE A1	11791774	ABS	KS	KEARNY	1509300701	Operated
1180.776 - TATE A2	TATE A2	11791775	ABS	KS	KEARNY	1509320152	Operated
1180.777 - TATE A3HI	TATE A3HI	11791776	ABS	KS	KEARNY	1509321127	Operated
1180.778 - TATE B1	TATE B1	11791777	ABS	KS	KEARNY	1509300617	Operated
1099.157 - TATE UNIT #1 #3	TATE UNIT #1 #3	10981156	ABS	KS	KEARNY	1509321387	Operated
1101.334 - TATE USA 2	TATE USA 2	11010334	ABS	KS	KEARNY	1509320607	Operated
1101.346 - TATE-PUYEAR 1	TATE-PUYEAR 1	11010346	ABS	KS	KEARNY	1509320695	Operated
1180.786 - THOMAS A3HI	THOMAS A3HI	11791785	ABS	KS	KEARNY	1509321105	Operated
1180.787 - THOMAS A4	THOMAS A4	11791786	ABS	KS	KEARNY	1509321720	Operated
1180.790 - THOMAS B3	THOMAS B3	11791789	ABS	KS	KEARNY	1509321680	Operated
1180.794 - THORNE 1	THORNE 1	11791793	ABS	KS	KEARNY	1509300138	Operated
1180.795 - THORNE 2HI	THORNE 2HI	11791794	ABS	KS	KEARNY	1509321263	Operated
1100.325 - THORPE 1	THORPE 1	11000325	ABS	KS	KEARNY	1509300302	Operated
1099.173 - THORPE 2	THORPE 2	10981172	ABS	KS	KEARNY	1509300560	Operated
1099.177 - THORPE 2-3	THORPE 2-3	10981176	ABS	KS	KEARNY	1509320084	Operated
1180.798 - THORPE B1	THORPE B1	11791797	ABS	KS	KEARNY	1509300672	Operated
1180.799 - THORPE B2	THORPE B2	11791798	ABS	KS	KEARNY	1509320281	Operated
1180.800 - THORPE B3HI	THORPE B3HI	11791799	ABS	KS	KEARNY	1509321271	Operated

Name	Alternative Well Name	Enertia ID	EJ Hugoton DEVCO / Yield CO ABS	State	County	Api Number	Op/NonOp
1100.326 - THORPE I 1-3	THORPE I 1-3	11000326	ABS	KS	KEARNY	1509320933	Operated
1099.178 - THORPE U#2 #4	THORPE U#2 #4	10981177	ABS	KS	KEARNY	1509321388	Operated
1099.186 - TOOMBS #1	TOOMBS #1	10981185	ABS	KS	KEARNY	1509300010	Operated
1180.924 - WARNER 2-162638	WARNER 2-162638	11791923	DevCo	KS	KEARNY	1509320082	Operated
1180.841 - UNDERWOOD 2	UNDERWOOD 2	11791840	ABS	KS	KEARNY	1509320394	Operated
1180.842 - UNDERWOOD 3HI	UNDERWOOD 3HI	11791841	ABS	KS	KEARNY	1509321043	Operated
1101.358 - USA DEAN 02	USA DEAN 02	11010358	ABS	KS	KEARNY	1509320722	Operated
1101.357 - USA-DEAN 1 UT	USA-DEAN 1 UT	11010357	ABS	KS	KEARNY	1509300277	Operated
1101.360 - USA-MOORE 1	USA-MOORE 1	11010360	ABS	KS	KEARNY	1509300493	Operated
2024.092 - ROBINSON D 1-5	ROBINSON D 1-5	20240092	ABS	KS	KEARNY	1509300304	NonOp
2024.093 - ROBINSON D 3-5	ROBINSON D 3-5	20240093	ABS	KS	KEARNY	1509321365	NonOp
1099.211 - WAECHTER 'B' 1	WAECHTER 'B' 1	10981210	ABS	KS	KEARNY	1509338885	Operated
1099.218 - WAECHTER #1B #3	WAECHTER #1B #3	10981217	ABS	KS	KEARNY	1509321391	Operated
1099.219 - WAECHTER #1C	WAECHTER #1C	10981218	ABS	KS	KEARNY	1509300568	Operated
1099.212 - WAECHTER #1D	WAECHTER #1D	10981211	ABS	KS	KEARNY	1509300567	Operated
1099.222 - WAECHTER 1D#3	WAECHTER 1D#3	10981221	ABS	KS	KEARNY	1509321389	Operated
1099.214 - WAECHTER B-2	WAECHTER B-2	10981213	ABS	KS	KEARNY	1509320074	Operated
1099.215 - WAECHTER D-2	WAECHTER D-2	10981214	ABS	KS	KEARNY	1509320085	Operated
1180.874 - WAECHTER G2	WAECHTER G2	11791873	ABS	KS	KEARNY	1509320132	Operated
1180.879 - WAECHTER I1	WAECHTER I1	11791878	ABS	KS	KEARNY	1509300700	Operated
1180.880 - WAECHTER I2	WAECHTER I2	11791879	ABS	KS	KEARNY	1509320182	Operated
1180.883 - WAECHTER J1	WAECHTER J1	11791882	ABS	KS	KEARNY	1509300677	Operated
1180.884 - WAECHTER J2	WAECHTER J2	11791883	ABS	KS	KEARNY	1509320105	Operated
1180.889 - WAECHTER L1	WAECHTER L1	11791888	ABS	KS	KEARNY	1509300444	Operated
1180.890 - WAECHTER L2	WAECHTER L2	11791889	ABS	KS	KEARNY	1509320389	Operated
1180.891 - WAECHTER L3HI	WAECHTER L3HI	11791890	ABS	KS	KEARNY	1509321079	Operated
1099.221 - WAECHTER UT C3	WAECHTER UT C3	10981220	ABS	KS	KEARNY	1509321453	Operated
1180.895 - WAECHTER, O. A1	WAECHTER, O. A1	11791894	ABS	KS	KEARNY	1509300543	Operated
1180.897 - WAECHTER, O. A3HI	WAECHTER, O. A3HI	11791896	ABS	KS	KEARNY	1509321118	Operated
1180.898 - WAECHTER, O. B1	WAECHTER, O. B1	11791897	ABS	KS	KEARNY	1509300546	Operated
1180.901 - WAECHTER, O. C1	WAECHTER, O. C1	11791900	ABS	KS	KEARNY	1509300547	Operated
1180.902 - WAECHTER, O. C2	WAECHTER, O. C2	11791901	ABS	KS	KEARNY	1509320128	Operated
1180.904 - WAECHTER, O. D1	WAECHTER, O. D1	11791903	ABS	KS	KEARNY	1509300555	Operated
1180.905 - WAECHTER, O. D2	WAECHTER, O. D2	11791904	ABS	KS	KEARNY	1509320110	Operated
1180.906 - WAECHTER, O. D3HI	WAECHTER, O. D3HI	11791905	ABS	KS	KEARNY	1509321139	Operated
1180.908 - WAECHTER, O. E2	WAECHTER, O. E2	11791907	ABS	KS	KEARNY	1509320203	Operated
1180.910 - WAECHTER, O. F1	WAECHTER, O. F1	11791909	ABS	KS	KEARNY	1509300557	Operated
1180.911 - WAECHTER, O. F2	WAECHTER, O. F2	11791910	ABS	KS	KEARNY	1509320116	Operated
1180.912 - WAECHTER, O. F3HI	WAECHTER, O. F3HI	11791911	ABS	KS	KEARNY	1509321082	Operated
1100.336 - WALTERS 'I' 1	WALTERS 'I' 1	11000336	ABS	KS	KEARNY	1509320935	Operated
1101.402 - WAMPLER-USA UNIT 2	WAMPLER-USA UNIT 2	11010402	ABS	KS	KEARNY	1509320725	Operated
1101.403 - WAMPLER-USA UNIT 3	WAMPLER-USA UNIT 3	11010403	ABS	KS	KEARNY	1509321369	Operated
1180.925 - WARNER 3HI-162638	WARNER 3HI-162638	11791924	ABS	KS	KEARNY	1509321237	Operated
1100.344 - WIDNER 1-I-9	WIDNER 1-I-9	11000344	DevCo	KS	KEARNY	1509321596	Operated
1099.253 - WILKIE 1-2	WILKIE 1-2	10981252	DevCo	KS	KEARNY	1509320059	Operated
1180.961 - WHITE B2	WHITE B2	11791960	ABS	KS	KEARNY	1509320241	Operated
1180.971 - WHITE F1	WHITE F1	11791970	ABS	KS	KEARNY	1509300393	Operated
1180.973 - WHITE G1	WHITE G1	11791972	ABS	KS	KEARNY	1509300106	Operated
1092.231 - WIATT 1	WIATT 1	10920231	DevCo	KS	KEARNY	1509300362	Operated

Name	Alternative Well Name	Enertia ID	EJ Hugoton DEVCO / Yield CO ABS	State	County	Api Number	Op/NonOp
1092.233 - Wiatt 1B	Wiatt 1B	10920233	ABS	KS	KEARNY	1509321515	Operated
2022.004 - Salyer 1-2	Salyer 1-2	20220004	ABS	KS	KEARNY	1509321193	NonOp
1092.232 - Wiatt, Iman 1A	Wiatt, Iman 1A	10920232	ABS	KS	KEARNY	1509320265	Operated
1099.251 - WILKE UN1 W#3	WILKE UN1 W#3	10981250	ABS	KS	KEARNY	1509321563	Operated
2022.008 - Sauer 1-2	Sauer 1-2	20220008	DevCo	KS	KEARNY	1509320670	NonOp
2022.009 - Sauer B-2	Sauer B-2	20220009	DevCo	KS	KEARNY	1509320593	NonOp
1180.997 - WILLITS A2	WILLITS A2	11791996	ABS	KS	KEARNY	1509320099	Operated
1180.998 - WILLITS A3HI	WILLITS A3HI	11791997	ABS	KS	KEARNY	1509321238	Operated
1180.999 - WILLITS, L.B. A2	WILLITS, L.B. A2	11791998	ABS	KS	KEARNY	1509320224	Operated
1181.000 - WILLITS, L.B. A3HI	WILLITS, L.B. A3HI	11791999	ABS	KS	KEARNY	1509321239	Operated
1181.002 - WILLITS, L.B. B3HI	WILLITS, L.B. B3HI	11792001	ABS	KS	KEARNY	1509321240	Operated
1181.003 - WILLITS, L.B. B4	WILLITS, L.B. B4	11792002	ABS	KS	KEARNY	1509321674	Operated
1092.248 - Zongker 1A (Chase)	Zongker 1A (Chase)	10920248	DevCo	KS	KEARNY	1509320486	Operated
1100.034 - CAMPBELL 15	CAMPBELL 15	11000034	ABS	KS	KEARNY	1509300293	Operated
1100.035 - CAMPBELL 15-I	CAMPBELL 15-I	11000035	ABS	KS	KEARNY	1509321065	Operated
1092.024 - Burnett-Wiatt 1	Burnett-Wiatt 1	10920024	DevCo	KS	KEARNY	1509300161	Operated
1092.025 - Burnett-Wiatt 1A	Burnett-Wiatt 1A	10920025	ABS	KS	KEARNY	1509320344	Operated
1092.026 - Burnett-Wiatt 1B	Burnett-Wiatt 1B	10920026	ABS	KS	KEARNY	1509321385	Operated
1100.300 - TATE 2	TATE 2	11000300	ABS	KS	KEARNY	1509300280	Operated
1100.320 - TATE I 2	TATE I 2	11000320	ABS	KS	KEARNY	1509321156	Operated
1092.194 - Smalley D 1A	Smalley D 1A	10920194	DevCo	KS	KEARNY	1509320210	Operated
1092.193 - Smalley D	Smalley D	10920193	DevCo	KS	KEARNY	1509300381	Operated
1092.195 - Smalley D 1B	Smalley D 1B	10920195	ABS	KS	KEARNY	1509321628	Operated
1092.135 - Miles 2 H	Miles 2 H	10920135	DevCo	KS	KEARNY	1509320772	Operated
1092.136 - Miles 2A	Miles 2A	10920136	ABS	KS	KEARNY	1509320583	Operated
2022.005 - Steen 1	Steen 1	20220005	DevCo	KS	KEARNY	1509300156	NonOp
2022.006 - Steen 1-2	Steen 1-2	20220006	DevCo	KS	KEARNY	1509321450	NonOp
1092.177 - Rooney 1A	Rooney 1A	10920177	DevCo	KS	KEARNY	1509320558	Operated
1092.160 - Pfeister 1	Pfeister 1	1092016	DevCo	KS	KEARNY	1509300384	Operated
1092.161 - Pfeister 1A	Pfeister 1A	10920161	ABS	KS	KEARNY	1509320213	Operated
1092.202 - Strobridge 1A	Strobridge 1A	10920202	DevCo	KS	KEARNY	1509320184	Operated
1092.201 - Strobridge 1	Strobridge 1	10920201	ABS	KS	KEARNY	1509300687	Operated
1183.191 - SHIELDS 1-2	SHIELDS 1-2	11830191	ABS	KS	KEARNY	1509321643	Operated
2024.112 - TARRANT 4-22	TARRANT 4-22	20240112	DevCo	KS	KEARNY	3513922930	NonOp
1183.192 - SHIELDS 2	SHIELDS 2	11830192	ABS	KS	KEARNY	1509320685	Operated
1180.725 - STRAWN 1	STRAWN 1	11791724	ABS	KS	KEARNY	1509300707	Operated
1180.726 - STRAWN 2	STRAWN 2	11791725	ABS	KS	KEARNY	1509320222	Operated
1180.727 - STRAWN 3HI	STRAWN 3HI	11791726	ABS	KS	KEARNY	1509321083	Operated
1092.004 - APPLEGATE 1	APPLEGATE 1	10920004	ABS	KS	KEARNY	1509300699	Operated
1092.005 - Applegate 1A	Applegate 1A	10920005	ABS	KS	KEARNY	1509320136	Operated
1092.006 - Applegate 1B	Applegate 1B	10920006	ABS	KS	KEARNY	1509321374	Operated
2024.097 - TATE 2 2-15	TATE 2 2-15	20240097	DevCo	KS	KEARNY	1509320689	NonOp
2033.494 - TATE 3-2 N/O	TATE 3-2 N/O	20330494	DevCo	KS	KEARNY	1509319020	NonOp
2033.495 - TATE 4 N/O	TATE 4 N/O	20330495	DevCo	KS	KEARNY	1509320462	NonOp
2033.496 - TATE 7 002	TATE 7 002	20330496	DevCo	KS	KEARNY	1509320669	NonOp
1100.033 - CAMPBELL 14	CAMPBELL 14	11000033	ABS	KS	KEARNY	1509300283	Operated
1100.100 - KRIETE 2	KRIETE 2	11000100	ABS	KS	KEARNY	1509300265	Operated
1100.046 - CAMPBELL A 14-IA	CAMPBELL A 14-IA	11000046	ABS	KS	KEARNY	1509320939	Operated
1100.054 - CAMPBELL I 12	CAMPBELL I 12	11000054	ABS	KS	KEARNY	1509321097	Operated

Name	Alternative Well Name	Enertia ID	EJ Hugoton DEVCO / Yield CO ABS	State	County	Api Number	Op/NonOp
1092.067 - Gale 1A	Gale 1A	10920067	DevCo	KS	KEARNY	1509320659	Operated
1092.188 - Smalley 1A	Smalley 1A	10920188	DevCo	KS	KEARNY	1509320212	Operated
1092.187 - Smalley 1	Smalley 1	10920187	ABS	KS	KEARNY	1509300047	Operated
1092.189 - Smalley 1B	Smalley 1B	10920189	ABS	KS	KEARNY	1509321520	Operated
1179.198 - BEYMER D2	BEYMER D2	11790198	ABS	KS	KEARNY	1509320229	Operated
1179.197 - BEYMER D1	BEYMER D1	11790197	ABS	KS	KEARNY	1509300747	Operated
1179.199 - BEYMER D3HI	BEYMER D3HI	11790199	ABS	KS	KEARNY	1509321340	Operated
1100.327 - THORPE-TATE 1	THORPE-TATE 1	11000327	ABS	KS	KEARNY	1509300315	Operated
1100.328 - THORPE-TATE 1-2	THORPE-TATE 1-2	11000328	ABS	KS	KEARNY	1509320179	Operated
1100.329 - THORPE-TATE 1-I	THORPE-TATE 1-I	11000329	ABS	KS	KEARNY	1509320878	Operated
1179.683 - GLASER A-4 ATU-77	GLASER A-4 ATU-77	11790683	ABS	KS	KEARNY	1509321909	Operated
1092.003 - Anderson 1A	Anderson 1A	10920003	DevCo	KS	KEARNY	1509320450	Operated
1180.803 - THORPE D1	THORPE D1	11791802	ABS	KS	KEARNY	1509300137	Operated
1180.805 - THORPE D3	THORPE D3	11791804	ABS	KS	KEARNY	1509321834	Operated
1180.182 - MARY HETZEL 4 ATU-46	MARY HETZEL 4 ATU-46	11791181	ABS	KS	KEARNY	1509321886	Operated
1180.607 - SEITZ 4 ATU-292	SEITZ 4 ATU-292	11791606	ABS	KS	KEARNY	1509321908	Operated
1100.124 - LEE 12	LEE 12	11000124	ABS	KS	KEARNY	1509300510	Operated
1100.127 - LEE 12-1	LEE 12-1	11000127	ABS	KS	KEARNY	1509321008	Operated
1100.131 - LEE 14	LEE 14	11000131	ABS	KS	KEARNY	1509300523	Operated
1100.132 - LEE 14-2	LEE 14-2	11000132	ABS	KS	KEARNY	1509320190	Operated
1100.133 - LEE 14-I	LEE 14-I	11000133	ABS	KS	KEARNY	1509321054	Operated
1179.680 - GLASER A1	GLASER A1	11790680	ABS	KS	KEARNY	1509300048	Operated
1179.681 - GLASER A2	GLASER A2	11790681	ABS	KS	KEARNY	1509320094	Operated
1179.682 - GLASER A3HI	GLASER A3HI	11790682	ABS	KS	KEARNY	1509321231	Operated
1180.415 - OWENS 1	OWENS 1	11791414	ABS	KS	KEARNY	1509300693	Operated
1180.185 - MASON 3HI	MASON 3HI	11791184	ABS	KS	KEARNY	1509321125	Operated
1181.044 - WISHERD B1	WISHERD B1	11792043	ABS	KS	KEARNY	1509300345	Operated
1180.730 - STROP A3HI	STROP A3HI	11791729	ABS	KS	KEARNY	1509320877	Operated
1180.732 - STROP B2	STROP B2	11791731	ABS	KS	KEARNY	1509320123	Operated
1181.045 - WISHERD B2	WISHERD B2	11792044	ABS	KS	KEARNY	1509320124	Operated
1181.046 - WISHERD B3HI	WISHERD B3HI	11792045	ABS	KS	KEARNY	1509320876	Operated
1181.048 - WISHERD C2	WISHERD C2	11792047	ABS	KS	KEARNY	1509320166	Operated
1180.733 - STROP B3HI	STROP B3HI	11791732	ABS	KS	KEARNY	1509321158	Operated
1180.731 - STROP B1	STROP B1	11791730	ABS	KS	KEARNY	1509300335	Operated
1180.183 - MASON 1	MASON 1	11791182	ABS	KS	KEARNY	1509300694	Operated
1180.184 - MASON 2	MASON 2	11791183	ABS	KS	KEARNY	1509320120	Operated
1180.414 - OWEN 2	OWEN 2	11791413	ABS	KS	KEARNY	1509320121	Operated
1180.416 - OWENS 3HI	OWENS 3HI	11791415	ABS	KS	KEARNY	1509321116	Operated
1180.728 - STROP A1	STROP A1	11791727	ABS	KS	KEARNY	1509300333	Operated
1180.729 - STROP A2	STROP A2	11791728	ABS	KS	KEARNY	1509320165	Operated
1181.047 - WISHERD C1	WISHERD C1	11792046	ABS	KS	KEARNY	1509300324	Operated
1181.049 - WISHERD C3HI	WISHERD C3HI	11792048	ABS	KS	KEARNY	1509321316	Operated
1181.042 - WISHERD A2	WISHERD A2	11792041	ABS	KS	KEARNY	1509320153	Operated
1181.043 - WISHERD A3HI	WISHERD A3HI	11792042	ABS	KS	KEARNY	1509321101	Operated
1181.041 - WISHERD A1	WISHERD A1	11792040	ABS	KS	KEARNY	1509300702	Operated
1179.686 - GLASER B3HI	GLASER B3HI	11790686	ABS	KS	KEARNY	1509321230	Operated
1179.684 - GLASER B1	GLASER B1	11790684	ABS	KS	KEARNY	1509300587	Operated
1179.685 - GLASER B2	GLASER B2	11790685	ABS	KS	KEARNY	1509320080	Operated
1100.063 - ESFELD 'I' 1	ESFELD 'I' 1	11000063	ABS	KS	KEARNY	1509320967	Operated

Name	Alternative Well Name	Enertia ID	EJ Hugoton DEVCO / Yield CO ABS	State	County	Api Number	Op/NonOp
1100.064 - ESFELD 1	ESFELD 1	11000064	ABS	KS	KEARNY	1509300450	Operated
1180.006 - KENNY 1	KENNY 1	11791006	DevCo	KS	KEARNY	1509300044	Operated
1180.007 - KENNY 2HI	KENNY 2HI	11791007	ABS	KS	KEARNY	1509321404	Operated
1100.310 - TATE 7	TATE 7	11000310	ABS	KS	KEARNY	1509300470	Operated
1100.311 - TATE 7-I	TATE 7-I	11000311	ABS	KS	KEARNY	1509320969	Operated
1180.804 - THORPE D2 HI	THORPE D2 HI	11791803	ABS	KS	KEARNY	1509321711	Operated
1100.244 - MORRIS 1	MORRIS 1	11000244	ABS	KS	KEARNY	1509300417	Operated
1100.245 - MORRIS 'I' 1	MORRIS 'I' 1	11000245	ABS	KS	KEARNY	1509320960	Operated
1180.413 - OTTO WAECHTER C-4 ATU-301	OTTO WAECHTER C-4 ATU-301	11791412	ABS	KS	KEARNY	1509321926	Operated
1179.789 - HETZEL, M. 1	HETZEL, M. 1	11790789	ABS	KS	KEARNY	1509300594	Operated
1179.790 - HETZEL, M. 2	HETZEL, M. 2	11790790	ABS	KS	KEARNY	1509320071	Operated
1179.791 - HETZEL, M. 3HI	HETZEL, M. 3HI	11790791	ABS	KS	KEARNY	1509321208	Operated
1100.348 - YATES 'I' 1	YATES 'I' 1	11000348	ABS	KS	KEARNY	1509321590	Operated
1180.561 - SAUER A4HI	SAUER A4HI	11791560	ABS	KS	KEARNY	1509321506	Operated
1180.559 - SAUER A1	SAUER A1	11791558	ABS	KS	KEARNY	1509300171	Operated
1180.199 - MAX COHEN D-4 ATU-30	MAX COHEN D-4 ATU-30	11791198	ABS	KS	KEARNY	1509321889	Operated
1180.425 - PAUL BAKER 4 ATU-48	PAUL BAKER 4 ATU-48	11791424	ABS	KS	KEARNY	1509321911	Operated
1100.268 - RODERICK 1	RODERICK 1	11000268	ABS	KS	KEARNY	1509300462	Operated
1092.128 - Martin 1A	Martin 1A	10920128	ABS	KS	KEARNY	1509320348	Operated
1181.050 - WISHERD C-4 ATU-319	WISHERD C-4 ATU-319	11792049	ABS	KS	KEARNY	1509321913	Operated
1179.062 - BARBEN C-4 ATU-79	BARBEN C-4 ATU-79	11790062	ABS	KS	KEARNY	1509321905	Operated
1179.657 - FOSTER A2	FOSTER A2	11790657	ABS	KS	KEARNY	1509320522	Operated
1179.656 - FOSTER A1	FOSTER A1	11790656	ABS	KS	KEARNY	1509300144	Operated
1179.658 - FOSTER A3HI	FOSTER A3HI	11790658	ABS	KS	KEARNY	1509321262	Operated
1180.067 - KROPP, C.V. 1	KROPP, C.V. 1	11791067	DevCo	KS	KEARNY	1509300643	Operated
1180.068 - KROPP, G.V. 3HI	KROPP, G.V. 3HI	11791068	ABS	KS	KEARNY	1509321704	Operated
1101.342 - TATE-HOLDRIDGE2	TATE-HOLDRIDGE2	11010342	ABS	KS	KEARNY	1509320723	Operated
1101.341 - TATE-HOLDRIDGE 1	TATE-HOLDRIDGE 1	11010341	ABS	KS	KEARNY	1509300331	Operated
1101.343 - TATE-HOLDRIDGE3	TATE-HOLDRIDGE3	11010343	ABS	KS	KEARNY	1509321535	Operated
1101.406 - WARD TATE #3	WARD TATE #3	11010406	ABS	KS	KEARNY	1509321392	Operated
1101.347 - TATE SCHEUERMAN1	TATE SCHEUERMAN1	11010347	ABS	KS	KEARNY	1509300286	Operated
1101.404 - WARD-TATE 1	WARD-TATE 1	11010404	ABS	KS	KEARNY	1509300296	Operated
1100.334 - TURNER 'A' 1-I	TURNER 'A' 1-I	11000334	ABS	KS	KEARNY	1509321547	Operated
1100.332 - TURNER 1-2	TURNER 1-2	11000332	ABS	KS	KEARNY	1509320337	Operated
1100.333 - TURNER 'A' 1	TURNER 'A' 1	11000333	ABS	KS	KEARNY	1509330059	Operated
1101.405 - WARD-TATE 02	WARD-TATE 02	11010405	ABS	KS	KEARNY	1509320718	Operated
1180.930 - WEBBER 1	WEBBER 1	11791929	ABS	KS	KEARNY	1509300554	Operated
1180.931 - WEBBER 2	WEBBER 2	11791930	ABS	KS	KEARNY	1509320125	Operated
1180.932 - WEBBER 3 HI	WEBBER 3 HI	11791931	ABS	KS	KEARNY	1509321023	Operated
1179.398 - COONS 1	COONS 1	11790398	DevCo	KS	KEARNY	1509300559	Operated
1101.348 - TATE SCHEUERMAN 2	TATE SCHEUERMAN 2	11010348	ABS	KS	KEARNY	1509321553	Operated
1179.399 - COONS 2	COONS 2	11790399	ABS	KS	KEARNY	1509320079	Operated
1098.637 - JOHNSON A 1-2	JOHNSON A 1-2	10980637	ABS	KS	KEARNY	1509320076	Operated
1180.887 - WAECHTER K2	WAECHTER K2	11791886	ABS	KS	KEARNY	1509320126	Operated
1179.400 - COONS 3HI	COONS 3HI	11790400	ABS	KS	KEARNY	1509321484	Operated
1098.636 - JOHNSON 'A' 1	JOHNSON 'A' 1	10980636	ABS	KS	KEARNY	1509300570	Operated
1098.638 - JOHNSON U#1A #3	JOHNSON U#1A #3	10980638	ABS	KS	KEARNY	1509321390	Operated
1100.267 - RITCHEY 'I' 1	RITCHEY 'I' 1	11000267	ABS	KS	KEARNY	1509321010	Operated
1100.266 - RITCHEY_1-I	RITCHEY_1-I	11000266	ABS	KS	KEARNY	1509300420	Operated

Name	Alternative Well Name	Enertia ID	EJ Hugoton DEVCO / Yield CO ABS	State	County	Api Number	Op/NonOp
1180.929 - WEBBER 1	WEBBER 1	11791928	DevCo	KS	KEARNY	1509321168	Operated
1180.886 - WAECHTER K1	WAECHTER K1	11791885	ABS	KS	KEARNY	1509300558	Operated
1180.888 - WAECHTER K3HI	WAECHTER K3HI	11791887	ABS	KS	KEARNY	1509321504	Operated
1100.285 - SAUER B 1I-15	SAUER B 1I-15	11000285	ABS	KS	KEARNY	1509321750	Operated
1100.286 - SAUER B 1R-15	SAUER B 1R-15	11000286	ABS	KS	KEARNY	1509321751	Operated
1092.052 - Elva 1A	Elva 1A	10920052	DevCo	KS	KEARNY	1509320632	Operated
1100.308 - TATE 6	TATE 6	11000308	ABS	KS	KEARNY	1509300481	Operated
1100.309 - TATE 6-1	TATE 6-1	11000309	ABS	KS	KEARNY	1509320966	Operated
1100.016 - BROWNE 1-I	BROWNE 1-I	11000016	ABS	KS	KEARNY	1509320932	Operated
1100.015 - BROWNE 1	BROWNE 1	11000015	ABS	KS	KEARNY	1509319015	Operated
1101.349 - TATE-UNREIN 1	TATE-UNREIN 1	11010349	ABS	KS	KEARNY	1509300467	Operated
1101.350 - TATE-UNREIN 2	TATE-UNREIN 2	11010350	DevCo	KS	KEARNY	1509320502	Operated
1101.351 - TATE-UNREIN#4HI	TATE-UNREIN#4HI	11010351	ABS	KS	KEARNY	1509321370	Operated
1180.768 - SWAIN 2HI	SWAIN 2HI	11791767	ABS	KS	KEARNY	1509321428	Operated
1101.041 - C A LOUCKS UT	C A LOUCKS UT	11010041	ABS	KS	KEARNY	1509320589	Operated
1101.236 - LOUCKS C 1	LOUCKS C 1	11010236	ABS	KS	KEARNY	1509300526	Operated
1101.040 - C A LOUCKS A3	C A LOUCKS A3	11010040	ABS	KS	KEARNY	1509320992	Operated
1180.769 - SWAIN 4	SWAIN 4	11791768	DevCo	KS	KEARNY	1509321724	Operated
1180.767 - SWAIN 1	SWAIN 1	11791766	ABS	KS	KEARNY	1509300178	Operated
1092.150 - Myrtle 1A	Myrtle 1A	10920150	DevCo	KS	KEARNY	1509320552	Operated
2033.524 - WEBER A 001 N/O	WEBER A 001 N/O	20330524	ABS	KS	KEARNY	1509300153	NonOp
2033.525 - WEBER A 1-2 N/O	WEBER A 1-2 N/O	20330525	ABS	KS	KEARNY	1509321275	NonOp
2033.526 - WEBER B 001 N/O	WEBER B 001 N/O	20330526	DevCo	KS	KEARNY	1509300154	NonOp
2033.527 - WEBER B 01-02 N/O	WEBER B 01-02 N/O	20330527	DevCo	KS	KEARNY	1509321567	NonOp
1092.175 - Romano 2A	Romano 2A	10920175	DevCo	KS	KEARNY	1509320562	Operated
1101.150 - WEAR 1	WEAR 1	11010150	ABS	KS	KEARNY	1509300525	Operated
1101.374 - USA-WHITE E _1	USA-WHITE E _1	11010374	ABS	KS	KEARNY	1509300439	Operated
1101.329 - TATE ESTATE 1-B	TATE ESTATE 1-B	11010329	ABS	KS	KEARNY	1509300279	Operated
1101.373 - U S A WHITE D3	U S A WHITE D3	11010373	ABS	KS	KEARNY	1509320918	Operated
1101.372 - USA-WHITE D_1	USA-WHITE D_1	11010372	ABS	KS	KEARNY	1509300480	Operated
1101.331 - TATE ESTATE B#3	TATE ESTATE B#3	11010331	ABS	KS	KEARNY	1509321400	Operated
1101.152 - H C WEAR UN W#3	H C WEAR UN W#3	11010152	ABS	KS	KEARNY	1509321367	Operated
2033.534 - WHITE 0003 N/O	WHITE 0003 N/O	20330534	ABS	KS	KEARNY	1509321493	NonOp
2033.535 - WHITE 001 N/O	WHITE 001 N/O	20330535	DevCo	KS	KEARNY	1509300425	NonOp
2033.536 - WHITE 002 N/O	WHITE 002 N/O	20330536	DevCo	KS	KEARNY	1509320465	NonOp
1101.042 - LOUCKS Unit 1-B	LOUCKS Unit 1-B	11010042	ABS	KS	KEARNY	1509300290	Operated
1179.126 - BEATY G2	BEATY G2	11790126	ABS	KS	KEARNY	1509320176	Operated
1101.328 - V. B. TATE #1	V. B. TATE #1	11010328	ABS	KS	KEARNY	1509320863	Operated
1101.043 - C A LOUCKS UT B 2	C A LOUCKS UT B 2	11010043	ABS	KS	KEARNY	1509320717	Operated
1101.326 - TATE ESTATE A U	TATE ESTATE A U	11010326	ABS	KS	KEARNY	1509300299	Operated
1101.365 - U S A WHITE A3	U S A WHITE A3	11010365	ABS	KS	KEARNY	1509320926	Operated
1179.128 - BEATY H1	BEATY H1	11790128	ABS	KS	KEARNY	1509300682	Operated
1179.129 - BEATY H2	BEATY H2	11790129	ABS	KS	KEARNY	1509320228	Operated
1101.044 - C A LOUCKS B#3	C A LOUCKS B#3	11010044	ABS	KS	KEARNY	1509321554	Operated
1101.371 - USA WHITE C UN3	USA WHITE C UN3	11010371	ABS	KS	KEARNY	1509321537	Operated
1179.130 - BEATY H3HI	BEATY H3HI	11790130	ABS	KS	KEARNY	1509321511	Operated
1101.369 - USA-WHITE C-1	USA-WHITE C-1	11010369	ABS	KS	KEARNY	1509300471	Operated
1179.125 - BEATY G1	BEATY G1	11790125	ABS	KS	KEARNY	1509300339	Operated
2022.010 - Wiatt 1-2 [CG]	Wiatt 1-2 [CG]	20220010	DevCo	KS	KEARNY	1509320671	NonOp

Name	Alternative Well Name	Enertia ID	EJ Hugoton DEVCO / Yield CO ABS	State	County	Api Number	Op/NonOp
1179.127 - BEATY G3 HI	BEATY G3 HI	11790127	ABS	KS	KEARNY	1509321728	Operated
1101.151 - H. C. WEAR UNIT 2	H. C. WEAR UNIT 2	11010151	DevCo	KS	KEARNY	1509320588	Operated
1101.370 - C WHITE-USA UT2	C WHITE-USA UT2	11010370	ABS	KS	KEARNY	1509320524	Operated
1180.276 - MILES B2	MILES B2	11791275	DevCo	KS	KEARNY	1509320243	Operated
1180.277 - MILES B3HI	MILES B3HI	11791276	DevCo	KS	KEARNY	1509321337	Operated
1180.275 - MILES B1	MILES B1	11791274	ABS	KS	KEARNY	1509300179	Operated
1101.327 - TATE ESTATE 2	TATE ESTATE 2	11010327	DevCo	KS	KEARNY	1509320595	Operated
1101.364 - USA WHITE 2-A	USA WHITE 2-A	11010364	DevCo	KS	KEARNY	1509320665	Operated
1101.375 - USA WHITE UTE#2	USA WHITE UTE#2	11010375	DevCo	KS	KEARNY	1509320609	Operated
1100.299 - TATE 1	TATE 1	11000299	ABS	KS	KEARNY	1509300284	Operated
1100.319 - TATE 1-I	TATE 1-I	11000319	ABS	KS	KEARNY	1509321048	Operated
1101.330 - TATE ESTATE BU2	TATE ESTATE BU2	11010330	ABS	KS	KEARNY	1509320854	Operated
1101.376 - U S A WHITE E3	U S A WHITE E3	11010376	ABS	KS	KEARNY	1509320921	Operated
1101.363 - USA-WHITE A 1	USA-WHITE A 1	11010363	ABS	KS	KEARNY	1509300285	Operated
1180.537 - RODERICK 2	RODERICK 2	11791536	ABS	KS	KEARNY	1509320372	Operated
1180.536 - RODERICK 1	RODERICK 1	11791535	ABS	KS	KEARNY	1509300660	Operated
1180.538 - RODERICK 3HI	RODERICK 3HI	11791537	ABS	KS	KEARNY	1509321431	Operated
1092.123 - LaGesse 1A	LaGesse 1A	10920123	ABS	KS	KEARNY	1509320745	Operated
1180.237 - MCKINNEY A1	MCKINNEY A1	11791236	ABS	KS	KEARNY	1509300574	Operated
1180.238 - MCKINNEY A2	MCKINNEY A2	11791237	ABS	KS	KEARNY	1509320127	Operated
1180.239 - MCKINNEY A3HI	MCKINNEY A3HI	11791238	ABS	KS	KEARNY	1509321117	Operated
1101.366 - USA-WHITE B_1	USA-WHITE B_1	11010366	ABS	KS	KEARNY	1509300465	Operated
1101.368 - USA WHITE BUW#3	USA WHITE BUW#3	11010368	ABS	KS	KEARNY	1509321490	Operated
1101.367 - USA WHITE UTB#2	USA WHITE UTB#2	11010367	ABS	KS	KEARNY	1509320504	Operated
1101.411 - WHITE HEIRS C 1	WHITE HEIRS C 1	11010411	ABS	KS	KEARNY	1509300463	Operated
1101.413 - WHITE HEIRS C#3	WHITE HEIRS C#3	11010413	ABS	KS	KEARNY	1509321464	Operated
1101.412 - WHITE HEIRS C2	WHITE HEIRS C2	11010412	ABS	KS	KEARNY	1509320512	Operated
1101.433 - WT GILDART 1	WT GILDART 1	11010433	ABS	KS	KEARNY	1509300466	Operated
1101.434 - WILLIAM T. GIL#3	WILLIAM T. GIL#3	11010434	ABS	KS	KEARNY	1509321491	Operated
1101.352 - TATE WHITE 1	TATE WHITE 1	11010352	ABS	KS	KEARNY	1509300289	Operated
1101.414 - WHITE HEIRS 1	WHITE HEIRS 1	11010414	ABS	KS	KEARNY	1509300288	Operated
1101.354 - TATE-WHITE UW#3	TATE-WHITE UW#3	11010354	ABS	KS	KEARNY	1509321497	Operated
1180.562 - SAUER B1	SAUER B1	11791561	ABS	KS	KEARNY	1509300166	Operated
1180.563 - SAUER B3HI	SAUER B3HI	11791562	ABS	KS	KEARNY	1509321078	Operated
1100.070 - BLESS GAS U 02	BLESS GAS U 02	11000070	ABS	KS	KEARNY	1509320663	Operated
1101.353 - TATE-WHITE 02	TATE-WHITE 02	11010353	DevCo	KS	KEARNY	1509320716	Operated
1101.415 - WHITE HEIRS 2	WHITE HEIRS 2	11010415	DevCo	KS	KEARNY	1509320597	Operated
1180.564 - SAUER B4	SAUER B4	11791563	ABS	KS	KEARNY	1509321287	Operated
1101.419 - WHITE HEIRS Unit B 1	WHITE HEIRS Unit B 1	11010419	ABS	KS	KEARNY	1509300464	Operated
1101.409 - WHITE HEIRS 'B' 1	WHITE HEIRS 'B' 1	11010409	ABS	KS	KEARNY	1509300298	Operated
1101.416 - WHITE HEIRS 1-A	WHITE HEIRS 1-A	11010416	ABS	KS	KEARNY	1509300479	Operated
1101.271 - AKERS UT OM 1	AKERS UT OM 1	11010271	ABS	KS	KEARNY	1509300297	Operated
1101.097 - E. S. BOASE 1	E. S. BOASE 1	11010097	ABS	KS	KEARNY	1509300492	Operated
1101.417 - WHITE HEIRS A2	WHITE HEIRS A2	11010417	ABS	KS	KEARNY	1509320514	Operated
1101.099 - E. S. BOASE 3	E. S. BOASE 3	11010099	ABS	KS	KEARNY	1509320817	Operated
1101.421 - WHITE HEIRS B#3	WHITE HEIRS B#3	11010421	ABS	KS	KEARNY	1509321489	Operated
1101.418 - WHITE HEIRS A#3	WHITE HEIRS A#3	11010418	ABS	KS	KEARNY	1509321366	Operated
1101.273 - O M AKERS #3	O M AKERS #3	11010273	ABS	KS	KEARNY	1509321398	Operated
1100.350 - BURNSIDE A2	BURNSIDE A2	11000350	DevCo	KS	KEARNY	1505500522	Operated

Name	Alternative Well Name	Enertia ID	EJ Hugoton DEVCO / Yield CO ABS	State	County	Api Number	Op/NonOp
1101.098 - E S BOASE #2	E S BOASE #2	11010098	ABS	KS	KEARNY	1509320604	Operated
1098.411 - EVANS 'B' 1	EVANS 'B' 1	10980411	ABS	KS	KEARNY	1509300609	Operated
1098.413 - EVANS B 1-2	EVANS B 1-2	10980413	ABS	KS	KEARNY	1509320072	Operated
1098.414 - EVANS B1 #3	EVANS B1 #3	10980414	ABS	KS	KEARNY	1509321435	Operated
1098.609 - HUTTON 'A' 1	HUTTON 'A' 1	10980609	ABS	KS	KEARNY	1509300569	Operated
1098.612 - HUTTON #1A UN 3	HUTTON #1A UN 3	10980612	ABS	KS	KEARNY	1509321560	Operated
1098.611 - HUTTON A-2	HUTTON A-2	10980611	ABS	KS	KEARNY	1509320078	Operated
1101.272 - OM AKERS UNIT	OM AKERS UNIT	11010272	DevCo	KS	KEARNY	1509320715	Operated
1101.410 - WHITE HEIRS B 2	WHITE HEIRS B 2	11010410	ABS	KS	KEARNY	1509320602	Operated
1101.420 - WHITE HEIRS Unit B2	WHITE HEIRS Unit B2	11010420	ABS	KS	KEARNY	1509320511	Operated
2022.007 - Wright 1-27	Wright 1-27	20220007	DevCo	KS	KEARNY	1509300253	NonOp
1100.065 - FINKELSTEIN 2-1 R	FINKELSTEIN 2-1 R	11000065	DevCo	KS	KEARNY	1509321752	Operated
1100.067 - FINKELSTEIN 2I-2	FINKELSTEIN 2I-2	11000067	ABS	KS	KEARNY	1509321768	Operated
1181.101 - BENTLEY 2 - PA	BENTLEY 2 - PA	11792100	DevCo	KS	KEARNY	1512920364	Operated
1092.249 - Eaton Estate #1	Eaton Estate #1	10920249	DevCo	KS	KEARNY		Operated
1092.250 - Fairchild #1	Fairchild #1	10920250	DevCo	KS	KEARNY		Operated
1092.251 - Fotopoulos #1	Fotopoulos #1	10920251	DevCo	KS	KEARNY	15-075-20197	Operated
1179.755 - HEISINGER 1	HEISINGER 1	11790755	DevCo	KS	KEARNY	1509321165	Operated
1180.168 - MARQUARDT 1	MARQUARDT 1	11791167	DevCo	KS	KEARNY	1509321166	Operated
1180.236 - MCKINNEY A 1	MCKINNEY A 1	11791235	DevCo	KS	KEARNY	1509321170	Operated
1180.406 - O WAECHTER D 2	O WAECHTER D 2	11791405	DevCo	KS	KEARNY	1509321169	Operated
1092.252 - Smalley 1-32	Smalley 1-32	10920252	DevCo	KS	KEARNY		Operated
1092.253 - Smalley 2-32	Smalley 2-32	10920253	DevCo	KS	KEARNY		Operated
1092.254 - Smalley 3-32	Smalley 3-32	10920254	DevCo	KS	KEARNY		Operated
1092.255 - Veach 2-24	Veach 2-24	10920255	DevCo	KS	KEARNY		Operated
1092.256 - Veach A-1	Veach A-1	10920256	DevCo	KS	KEARNY		Operated
1180.882 - WAECHTER J 1	WAECHTER J 1	11791881	DevCo	KS	KEARNY	1509321167	Operated
BROWNE 1-8	BROWNE 1-8		DevCo	KS	KEARNY	1509300712	
CAMPBELL 12-8	CAMPBELL 12-8		DevCo	KS	KEARNY	1509300749	
TURNER 1A-28	TURNER 1A-28		DevCo	KS	KEARNY	1509300378	

Exhibit A-2

Plants and Pipelines

(See attached.)

EXHIBIT A-2 PIPELINES AND PLANTS

Plants

Jayhawk Gas Plant:
13201 E HWY 160, Ulysses, KS 67880
Satanta Gas Plant:
10565 E RD 20, Ulysses, KS 67880
Scott City Plant:
W HWY 96, Scot City, KS 67871

EXHIBIT A-2 PIPELINES AND PLANTS

Berry

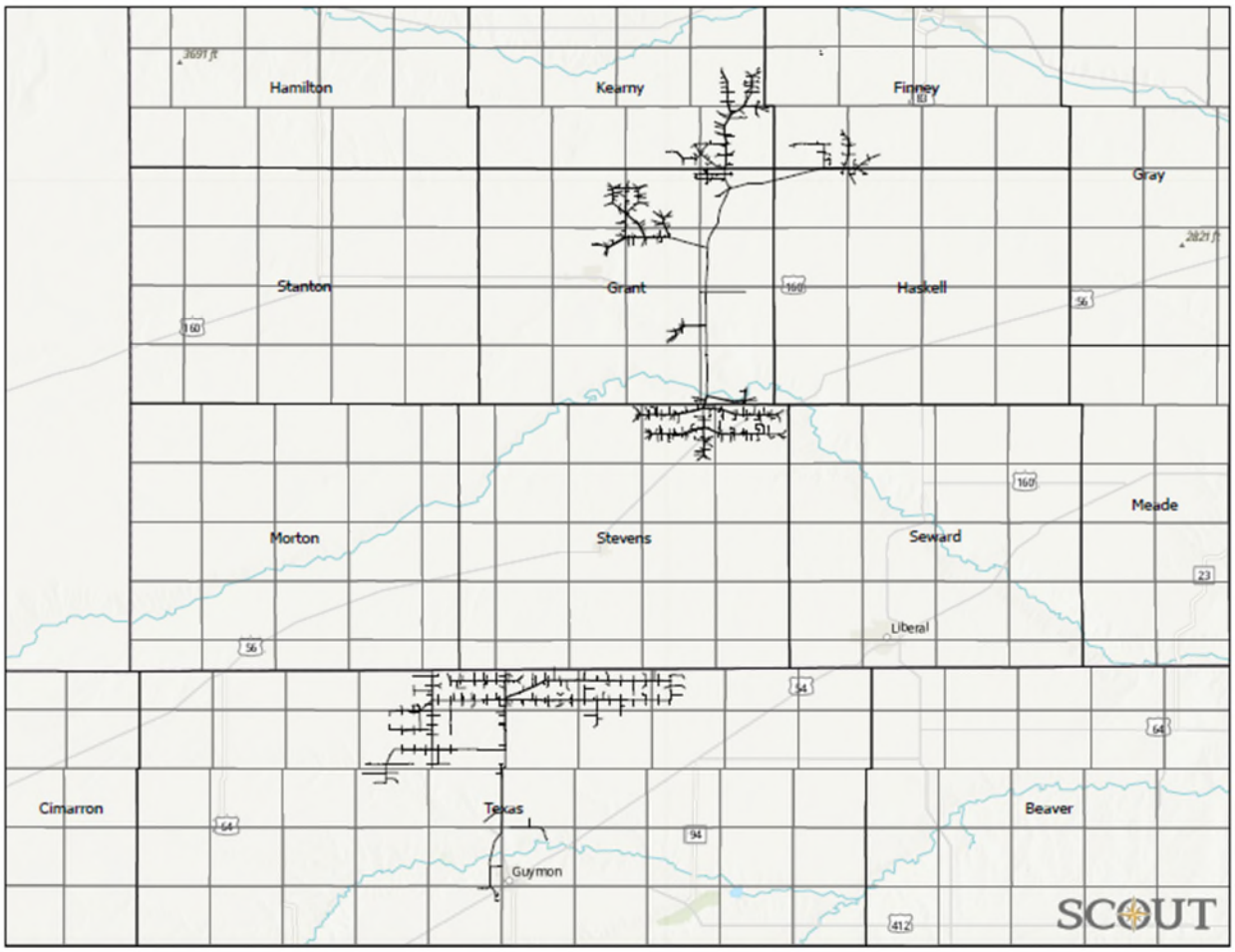

EXHIBIT A-2 PIPELINES AND PLANTS

DCP

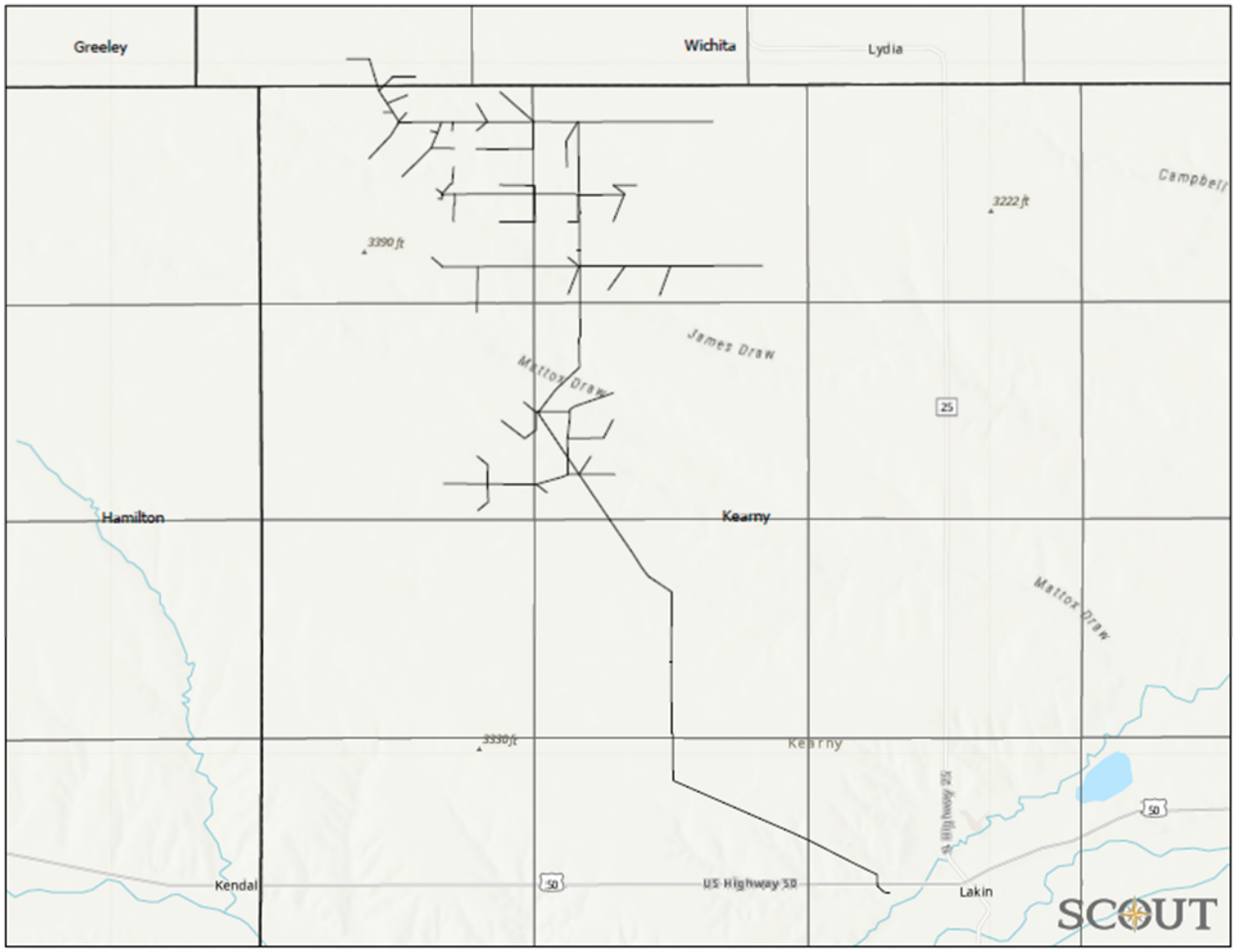

EXHIBIT A-2 PIPELINES AND PLANTS

OneOk

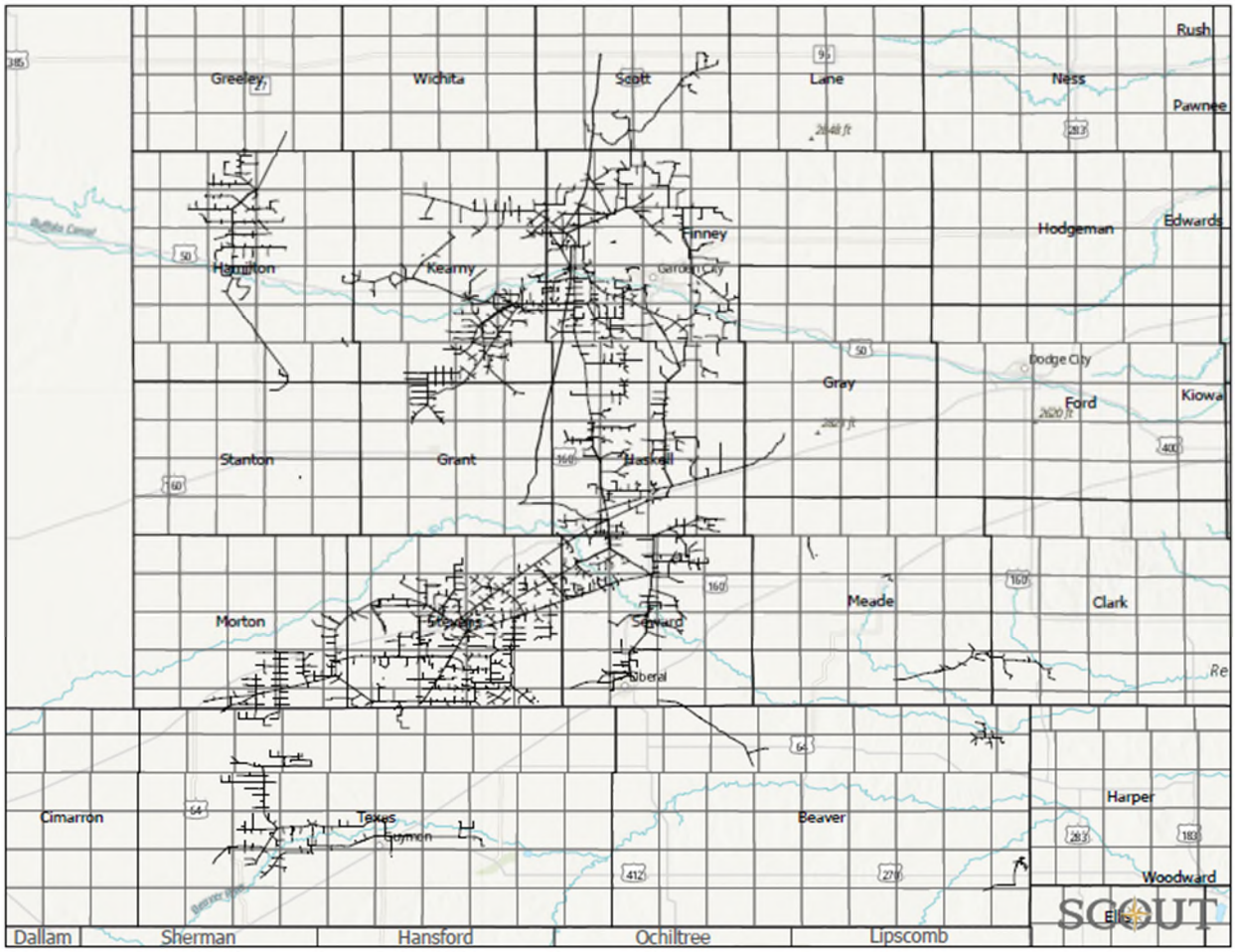

EXHIBIT A-2 PIPELINES AND PLANTS

Riviera

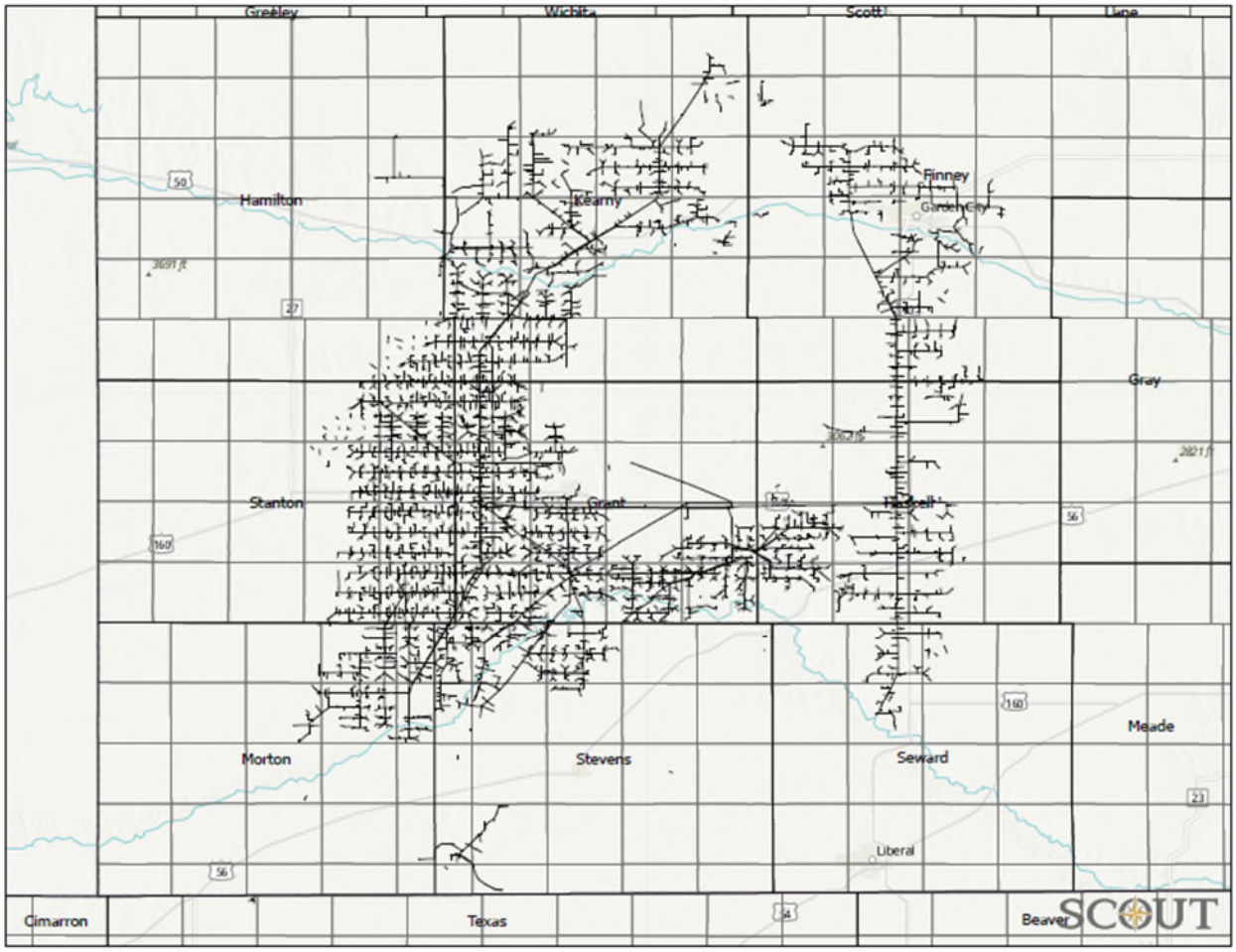

EXHIBIT A-2 PIPELINES AND PLANTS

Dorchester

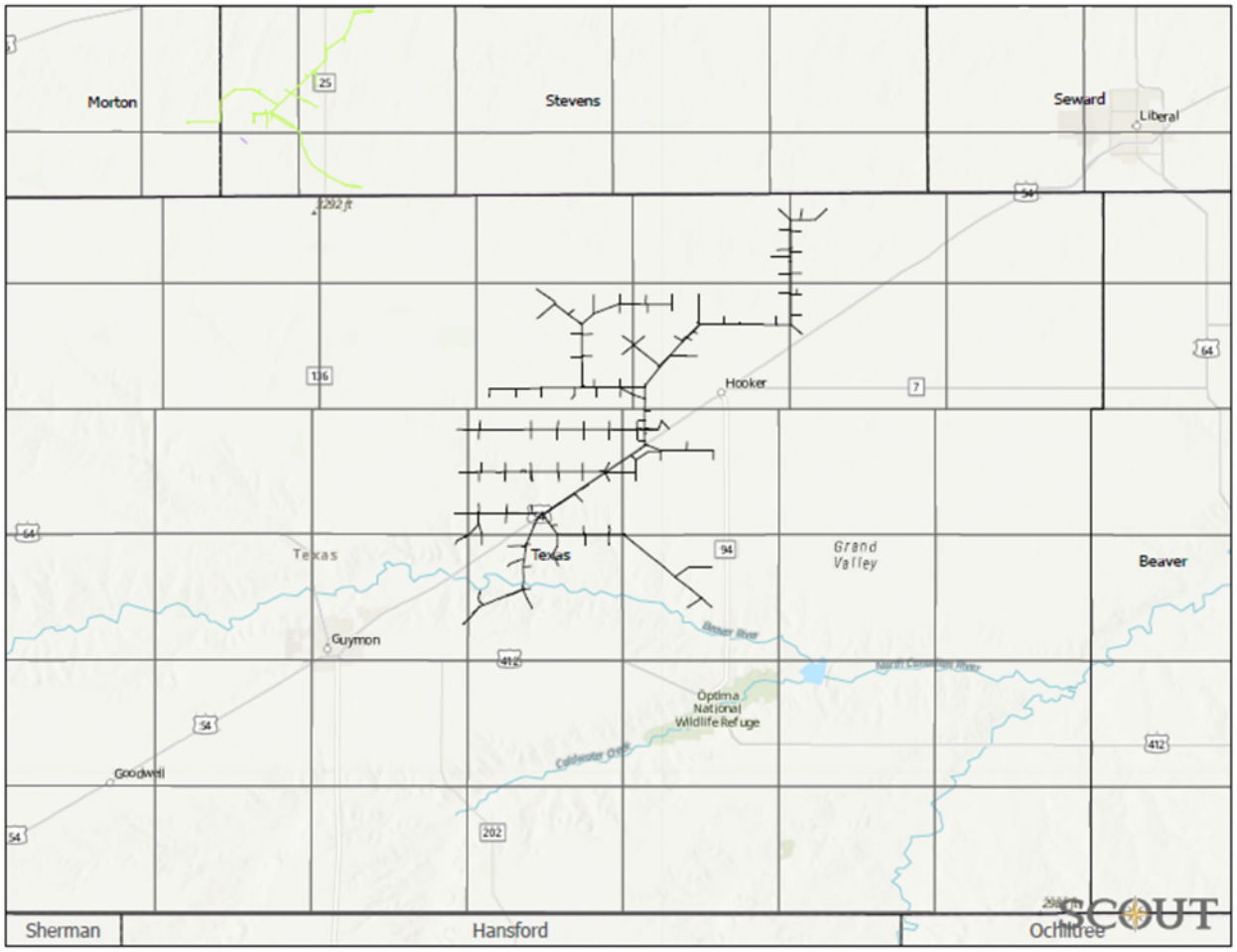

EXHIBIT A-2 PIPELINES AND PLANTS

WTG

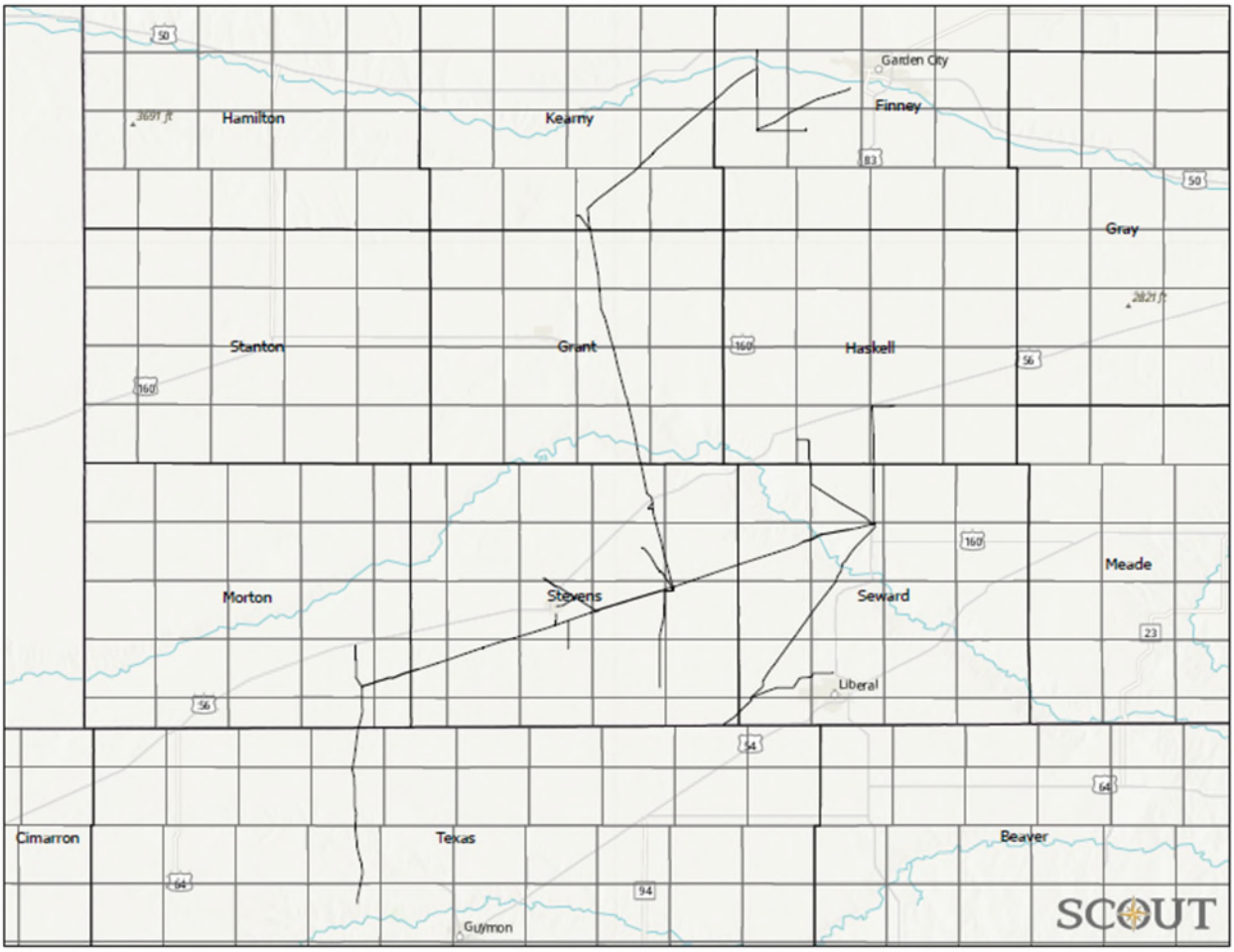

Exhibit A-3

Easements

(See attached.)

CONTRACTS CODE	GRANTOR	GRANTEE	CONTRACT DATE	RECORDING	COUNTY	STATE	LEGAL DESCRIPTION
100205	L V FARMS	W B OSBORN OPERATOR	4/1/1977	UNRECORDED	KEARNY	KS	SEC 21-T23S-R37W, KEARNY CO, KS
100206	RICHARD GRUSING	UNKNOWN	4/19/2016	UNRECORDED	KEARNY	KS	KENDALL COMPRESSOR SITE RENTAL
114750	J CHARLES AND DIANNE JAEGER	SCOUT ENERGY GROUP III LP	8/18/2022	312/241	KEARNY	KS	T25S-R36W SEC 35 SWSWSW
114750	J CHARLES AND DIANNE JAEGER	SCOUT ENERGY GROUP III, LP	8/18/2022	312/241	KEARNY	KS	T25S-R36W SEC 35: SWSWSW
00400001	1ST NATIONAL BANK HUTCHINSON	PANHANDLE EASTERN PIPELINE COMPANY	NOT SPECIFIED	NOT SPECIFIED	KEARNY	KS	T21S-R38W-S2 E2
00400007	1ST NATIONAL BANK HUTCHINSON	PANHANDLE EASTERN PIPELINE COMPANY	6/21/1978	M31/219	KEARNY	KS	T21S-R38W-S4 SE
00400009	4TH NTL. BNK & TRUST	DUKE ENERGY FIELD SERVICES	NOT SPECIFIED	00400009/	KEARNY	KS	T22S-R37W-S19 E2
00400180	ALBERTA L. MEYER	PANHANDLE EASTERN PIPE LINE COMPANY	3/8/1978	30/555	KEARNY	KS	T21S-R38W-S12 N2
00400217	ALIX M. HERING	DUKE ENERGY FIELD SERVICES	NOT SPECIFIED	NOT SPECIFIED	KEARNY	KS	T22S-R37W-S30 SW, T22S-R37W-S31 NW
00400343	ANNE E. ROONEY SHERMAN	PANHANDLE EASTERN PIPE LINE COMPANY	4/7/1980	34/409	KEARNY	KS	T21S-R38W-S10 SE
00400346	STEPHEN PATTON ROONEY	PANHANDLE EASTERN PIPE LINE COMPANY	12/30/1980	35/515	KEARNY	KS	T21S-R38W-S10 SE
00400361	ANNE ROONEY SHERMAN	PANHANDLE EASTERN PIPELINE COMPANY	NOT SPECIFIED	NOT SPECIFIED	KEARNY	KS	T21S-R38W-S10 SE
00400462	B. E. MILES, ET UX	PANHANDLE EASTERN PIPE LINE COMPANY	12/19/1977	00400462/	KEARNY	KS	T22S-R37W-S20 SW
00400463	B. E. MILES	DUKE ENERGY FIELD SERVICES	NOT SPECIFIED	00400463/	KEARNY	KS	T22S-R37W-S19 SW
00400464	B. E. MILES, ET UX	PANHANDLE EASTERN PIPE LINE COMPANY	6/11/1979	00400464/	KEARNY	KS	T22S-R38W-S24 SE
00400688	BLAKE-MASSINGALE LAND	PANHANDLE EASTERN PIPELINE COMPANY	NOT SPECIFIED	NOT SPECIFIED	KEARNY	KS	T21S-R37W-S31 SE
00400689	BLAKE-MASSINGALE LAND	PANHANDLE EASTERN PIPELINE COMPANY	6/19/1979	M33/205	KEARNY	KS	T21S-R38W-S27 SE
00400690	BLAKE-MASSINGALE LAND CORPORATION	PANHANDLE EASTERN PIPE LINE INC. COMPANY	2/6/1979	32/427	KEARNY	KS	T21S-R37W-S29 SW
00400691	BLAKE-MASSINGALE	DUKE ENERGY FIELD SERVICES	2/6/1979	M32/427	KEARNY	KS	T21S-R37W-S29 SW
00400693	BLAKE-MASSINGALE LAND	PANHANDLE EASTERN PIPE LINE COMPANY	NOT SPECIFIED	NOT SPECIFIED	KEARNY	KS	T22S-R38W-S2 NE
00400755	BRUCE O. HINES, ET UX	PANHANDLE EASTERN PIPE LINE COMPANY	2/1/1978	00400755/	KEARNY	KS	T22S-R37W-S7 SE
00401003	CASSIE M. CRAWFORD, ET UX	PANHANDLE EASTERN PIPE LINE COMPANY	3/8/1978	30/473	KEARNY	KS	T21S-R37W-S8 SW
00401006	CATHERINE D. MILES TESTAMENTARY TRUST	PANHANDLE EASTERN PIPE LINE COMPANY	3/13/1978	00401006/	KEARNY	KS	T22S-R37W-S19 SE
00401110	CHARLES E. GOERING, ET UX	PANHANDLE EASTERN PIPE LINE COMPANY	11/27/1978	32/327	KEARNY	KS	T21S-R37W-S7 S2S2SE
00401453	DONALD L. SONDEREGGER, ET UX	PANHANDLE EASTERN PIPE LINE COMPANY	2/11/1978	00401453/	KEARNY	KS	T22S-R37W-S18 NE

CONTRACTS CODE	GRANTOR	GRANTEE	CONTRACT DATE	RECORDING	COUNTY	STATE	LEGAL DESCRIPTION
00401475	DALE K. YOST, ET UX	PANHANDLE EASTERN PIPE LINE COMPANY	1/31/1978	30/229	KEARNY	KS	T21S-R37W-S10 NE
00401476	DALE K. YOST	PANHANDLE EASTERN PIPELINE COMPANY	1/31/1978	M30/229	KEARNY	KS	T21S-R37W-S10 E2
00401484	DAN J. GOERING, ET UX	PANHANDLE EASTERN PIPE LINE COMPANY	2/22/1978	30/549	KEARNY	KS	T21S-R38W-S11 NW
00401509	DAVID GOERING	PANHANDLE EASTERN PIPE LINE COMPANY	3/8/1978	30/461	KEARNY	KS	T21S-R37W-S20 W2
00401515	DAVID GOERING	PANHANDLE EASTERN PIPE LINE COMPANY	12/3/1980	35/185	KEARNY	KS	T21S-R37W-S33 NE
00401517	DAVID GOERING	PANHANDLE EASTERN PIPELINE COMPANY	6/30/1978	M31/239	KEARNY	KS	T21S-R38W-S11 SE, T21S-R38W-S12 SW
00401522	DAVID GOERING	PANHANDLE EASTERN PIPE LINE COMPANY	6/22/1979	33/309	KEARNY	KS	T21S-R37W-S17 SE
00401523	DAVID GOERING	PANHANDLE EASTERN PIPE LINE COMPANY	6/30/1978	31/239	KEARNY	KS	T21S-R37W-S19 N2
00401524	DAVID GOERING	PANHANDLE EASTERN PIPE LINE COMPANY	3/8/1978	30/467	KEARNY	KS	T21S-R37W-S28 SE
00401525	DAVID GOERING	PANHANDLE EASTERN PIPE LINE COMPANY	3/8/1978	30/479	KEARNY	KS	T21S-R37W-S8 NE
00401666	DON H. SHAW, ET UX	PANHANDLE EASTERN PIPE LINE COMPANY	3/10/1978	00401666/	KEARNY	KS	T22S-R37W-S29 SE
00401702	DONALD E. SUMMERS, ET UX	PANHANDLE EASTERN PIPE LINE COMPANY	6/7/1979	00401702/	KEARNY	KS	T22S-R37W-S19 NW
00401703	DONALD E. SUMMERS	DUKE ENERGY FIELD SERVICES	NOT SPECIFIED	00401703/	KEARNY	KS	T22S-R37W-S19 NW
00401768	DOROTHY E. MARION, ET UX	PANHANDLE EASTERN PIPE LINE COMPANY	2/22/1978	30/349	KEARNY	KS	T21S-R38W-S9 N2
00401844	DWIGHT L. GOERING, ET UX	PANHANDLE EASTERN PIPE LINE COMPANY	11/27/1978	32/321	KEARNY	KS	T21S-R37W-S7 N2S2SE
00402059	EILEEN H. ROMANO	DUKE ENERGY FIELD SERVICES	NOT SPECIFIED	00402059/	KEARNY	KS	T22S-R37W-S29 SW, T22S-R37W-S30 E2, T22S-R37W-S30 SE
00402101	ELLA A. MECKFESSEL	PANHANDLE EASTERN PIPE LINE COMPANY	2/21/1978	30/325	KEARNY	KS	T21S-R37W-S29 NW
00402106	ELLA R. MAUNE, ET VIR	PANHANDLE EASTERN PIPE LINE COMPANY	3/20/1980	34/283	KEARNY	KS	T21S-R38W-S10 SW
00402116	ELMA KOEHN	PANHANDLE EASTERN PIPE LINE COMPANY	3/8/1978	30/517	KEARNY	KS	T21S-R37W-S10 N2NW
00402130	ELMER L. GOERING, ET UX	PANHANDLE EASTERN PIPE LINE COMPANY	2/21/1978	30/319	KEARNY	KS	T21S-R37W-S30 S2S2S2SW
00402148	ELSIE LU DAILEY	PANHANDLE EASTERN PIPELINE COMPANY	7/15/1982	M37/239	KEARNY	KS	T21S-R38W-S14 SW
00402149	ELSIE LU DAILEY	PANHANDLE EASTERN PIPELINE COMPANY	6/21/1978	M31/273	KEARNY	KS	T21S-R38W-S14 SW
00402150	ELSIE LU DAILEY	PANHANDLE EASTERN PIPE LINE COMPANY	7/15/1982	37/239	KEARNY	KS	T21S-R38W-S14 SW
00402151	ELSIE LU DAILEY	PANHANDLE EASTERN PIPE LINE COMPANY	NOT SPECIFIED	NOT SPECIFIED	KEARNY	KS	T21S-R38W-S23 SW

CONTRACTS CODE	GRANTOR	GRANTEE	CONTRACT DATE	RECORDING	COUNTY	STATE	LEGAL DESCRIPTION
00402152	ELSIE LU DAILEY	PANHANDLE EASTERN PIPE LINE COMPANY	6/21/1978	31/273	KEARNY	KS	T21S-R38W-S14 SW
00402153	ELSIE LU DAILEY	PANHANDLE EASTERN PIPE LINE COMPANY	5/12/1982	00402153/	KEARNY	KS	T21S-R38W-S35 SE
00402221	WILLIAM W. GAW, ET AL	PANHANDLE EASTERN PIPE LINE COMPANY	2/24/1978	00402221/	KEARNY	KS	T22S-R37W-S7 NE
00402226	EMPIRE LAND & CATTLE	DUKE ENERGY FIELD SERVICES	NOT SPECIFIED	NOT SPECIFIED	KEARNY	KS	T21S-R38W-S3 SW
00402241	ERNEST GOERING	PANHANDLE EASTERN PIPELINE COMPANY	6/30/1978	M31/257	KEARNY	KS	T21S-R38W-S13 SW
00402244	ERNEST GOERING, ET UX	PANHANDLE EASTERN PIPE LINE COMPANY	6/22/1979	33/313	KEARNY	KS	T21S-R37W-S29 SE
00402245	ERNEST GOERING, ET UX	PANHANDLE EASTERN PIPE LINE COMPANY	6/30/1978	31/257	KEARNY	KS	T21S-R37W-S19 S2
00402246	ERNEST GOERING, ET UX	PANHANDLE EASTERN PIPE LINE COMPANY	3/8/1978	30/523	KEARNY	KS	T21S-R37W-S8 NW, T21S-R37W-S9 NW
00402247	ERNEST GOERING, ET UX	PANHANDLE EASTERN PIPE LINE COMPANY	3/8/1978	30/505	KEARNY	KS	T21S-R37W-S28 SW
00402252	ERNEST GOERING, ET UX	PANHANDLE EASTERN PIPE LINE COMPANY	12/1/1978	32/303	KEARNY	KS	T21S-R37W-S7 S2NE
00402253	ERNEST GOERING, JR.	DUKE ENERGY FIELD SERVICES	NOT SPECIFIED	NOT SPECIFIED	KEARNY	KS	T21S-R38W-S13 SW
00402257	ERNEST HILDEBRAND	PANHANDLE EASTERN PIPELINE COMPANY	NOT SPECIFIED	NOT SPECIFIED	KEARNY	KS	T21S-R38W-S16 N2
00402270	ERNIE GOERING JR.	PANHANDLE EASTERN PIPE LINE COMPANY	3/8/1978	30/497	KEARNY	KS	T21S-R37W-S27 S2SW
00402301	ETHEL RUPP LIVING TRUST	PANHANDLE EASTERN PIPE LINE COMPANY	6/21/1978	31/219	KEARNY	KS	T21S-R38W-S4 SE
00402535	FORREST GOERING, ET UX	PANHANDLE EASTERN PIPE LINE COMPANY	1/5/1981	35/325	KEARNY	KS	T21S-R38W-S15 SESE
00402588	FRANK J. MILLER A/K/A F. J. MILLER	PANHANDLE EASTERN PIPE LINE COMPANY	1/7/1978	00402588/	KEARNY	KS	T22S-R37W-S18 SE
00402589	DOROTHY R. BARRETT, ET AL	PANHANDLE EASTERN PIPE LINE COMPANY	2/8/1978	00402589/	KEARNY	KS	T22S-R37W-S18 SE
00402590	FRANK J. MILLER A/K/A F. J. MILLER	PANHANDLE EASTERN PIPE LINE COMPANY	1/7/1978	00402590/	KEARNY	KS	T22S-R37W-S17 S2
00402591	F. J. MILLER	PANHANDLE EASTERN PIPE LINE COMPANY	2/6/1978	00402591/	KEARNY	KS	T22S-R37W-S5 SW
00402592	FRANK J. MILLER	PANHANDLE EASTERN PIPE LINE COMPANY	11/18/1980	00402592/	KEARNY	KS	T22S-R37W-S20 NE
00402672	G. C. WHITAKER	PANHANDLE EASTERN PIPE LINE COMPANY	2/1/1978	30/225	KEARNY	KS	T21S-R37W-S26 S2
00402745	GENE S. RICE	PANHANDLE EASTERN PIPELINE COMPANY	NOT SPECIFIED	NOT SPECIFIED	KEARNY	KS	T21S-R38W-S11 SW
00402802	G. C. WHITAKER	PANHANDLE EASTERN PIPE LINE COMPANY	12/23/1980	35/171	KEARNY	KS	T21S-R37W-S26 NW
00402839	GEORGE L. MEEKER	PANHANDLE EASTERN PIPE LINE COMPANY	6/28/1978	31/235	KEARNY	KS	T21S-R37W-S36 W2
00402863	GEORGE S. GROPP	PANHANDLE EASTERN PIPE LINE COMPANY	1/13/1983	00402863/	KEARNY	KS	T22S-R38W-S24 W2

CONTRACTS CODE	GRANTOR	GRANTEE	CONTRACT DATE	RECORDING	COUNTY	STATE	LEGAL DESCRIPTION
00402968	GLEN W. SONDEREGGER, ET UX	PANHANDLE EASTERN PIPE LINE COMPANY	2/17/1978	00402968/	KEARNY	KS	T22S-R37W-S18 NW
00402991	GLORIA I. LEWIS, ET VIR	PANHANDLE EASTERN PIPE LINE COMPANY	1/5/1978	00402991/	KEARNY	KS	T22S-R38W-S24 NE
00403340	HENRY SUMMERS, ET UX	PANHANDLE EASTERN PIPE LINE COMPANY	6/7/1979	33/101	KEARNY	KS	T21S-R37W-S31 NE
00403435	HORACE AND RUBY DOWNS	PANHANDLE EASTERN PIPELINE COMPANY	12/9/1980	M35/181	KEARNY	KS	T21S-R38W-S1 SE
00403436	HORACE DOWNS, ET UX	PANHANDLE EASTERN PIPE LINE COMPANY	12/9/1980	35/181	KEARNY	KS	T21S-R38W-S1 N2
00403617	J. E. BEYMER, ET UX	PANHANDLE EASTERN PIPE LINE COMPANY	2/5/1978	31/177	KEARNY	KS	T21S-R37W-S32 NW
00403618	CLYDE BEYMER JR., ET AL	PANHANDLE EASTERN PIPE LINE COMPANY	8/1/1979	00403618/	KEARNY	KS	T22S-R38W-S36 N2
00403800	JACOB L. GOERING	DUKE ENERGY FIELD SERVICES	NOT SPECIFIED	NOT SPECIFIED	KEARNY	KS	T21S-R38W-S3 NW
00403825	JAMES EUGENE GOERING, ET UX	PANHANDLE EASTERN PIPELINE COMPANY	11/27/1978	32/309	KEARNY	KS	T21S-R37W-S7 N2N2SE
00403913	JANA R. KLEEMAN	DUKE ENERGY FIELD SERVICES	NOT SPECIFIED	NOT SPECIFIED	KEARNY	KS	T21S-R37W-S16 SW
00403915	JANA R. KLEEMAN, ET AL	PANHANDLE EASTERN PIPE LINE COMPANY	6/11/1979	33/105	KEARNY	KS	T21S-R37W-S20 NE
00403927	JEANETTE PLUMMER	PANHANDLE EASTERN PIPE LINE COMPANY	6/21/1978	31/269	KEARNY	KS	T21S-R38W-S14 SE
00404022	JOE J. GOERING, ET UX	PANHANDLE EASTERN PIPE LINE COMPANY	5/25/1978	31/251	KEARNY	KS	T21S-R38W-S13 SE
00404100	JOHN ELSTON	PANHANDLE EASTERN PIPE LINE COMPANY	NOT SPECIFIED	NOT SPECIFIED	KEARNY	KS	T21S-R38W-S9 SW
00404295	FORREST GOERING, ET AL	PANHANDLE EASTERN PIPE LINE COMPANY	5/27/1978	31/245	KEARNY	KS	T21S-R37W-S18 SW
00404321	KENNETH D. KYSAR	DUKE ENERGY FIELD SERVICES	6/9/1978	31/183	KEARNY	KS	T21S-R37W-S35 SE
00404397	KS. CHILDREN SERVICE	DUKE ENERGY FIELD SERVICES	NOT SPECIFIED	NOT SPECIFIED	KEARNY	KS	T21S-R38W-S3 SW
00404519	LAVINA GOERING	DUKE ENERGY FIELD SERVICES	2/4/1997	NOT SPECIFIED	KEARNY	KS	T21S-R38W-S15 SESE
00404568	LEIGHTON H. BRENGMAN, ET UX	PANHANDLE EASTERN PIPE LINE COMPANY	1/31/1978	30/213	KEARNY	KS	T21S-R37W-S9 NE
00404645	LEONA P. SONDEREGGER	PANHANDLE EASTERN PIPE LINE COMPANY	2/6/1978	00404645/	KEARNY	KS	T22S-R37W-S18 SW
00404777	ALVIN LESSER, ET UX	PANHANDLE EASTERN PIPE LINE COMPANY	2/9/1978	00404777/	KEARNY	KS	T21S-R38W-S25 S2
00404778	LOIS C. LESSER, ET VIR	PANHANDLE EASTERN PIPE LINE COMPANY	5/14/1982	00404778/	KEARNY	KS	T21S-R38W-S26 SE
00404808	LOREN G. WITT, ET UX	PANHANDLE EASTERN PIPE LINE COMPANY	8/6/1979	00404808/	KEARNY	KS	T22S-R38W-S35 N2
00404809	LOREN G. WITT	DUKE ENERGY FIELD SERVICES	9/11/1996	NOT SPECIFIED	KEARNY	KS	T22S-R38W-S35 NE
00405005	MARGARET HIPPLE ESTATE	PANHANDLE EASTERN PIPE LINE COMPANY	10/24/1979	33/543	KEARNY	KS	T21S-R38W-S11 NENE

CONTRACTS CODE	GRANTOR	GRANTEE	CONTRACT DATE	RECORDING	COUNTY	STATE	LEGAL DESCRIPTION
00405006	MARGARET N. HIPPLE	PANHANDLE EASTERN PIPE LINE COMPANY	3/6/1978	30/583	KEARNY	KS	T21S-R38W-S11 NE
00405132	MARVIN D. MAUNE, ET UX	PANHANDLE EASTERN PIPE LINE COMPANY	2/6/1981	35/523	KEARNY	KS	T21S-R38W-S22 NE
00405133	MARVIN D. MAUNE	DUKE ENERGY FIELD SERVICES	NOT SPECIFIED	NOT SPECIFIED	KEARNY	KS	T21S-R3RW-22 NE
00405139	MARVIN H. SCHMIDT	DUKE ENERGY FIELD SERVICES	NOT SPECIFIED	NOT SPECIFIED	KEARNY	KS	T21S-R37W-S32 NE
00405203	MARY M. ZONGKER, ET AL	DUKE ENERGY FIELD SERVICES	2/23/1978	30/543	KEARNY	KS	T21S-R37W-S7 NW
00405204	MARY M. MEANS ZONGKER, ET AL	PANHANDLE EASTERN PIPE LINE COMPANY	6/30/1978	31/287	KEARNY	KS	T21S-R38W-S12 SE
00405209	MARY O. D. SWAIM	PANHANDLE EASTERN PIPE LINE COMPANY	8/3/1978	31/637	KEARNY	KS	T21S-R37W-S25 SW
00405347	MILFORD P. STUCKY, ETUX	PANHANDLE EASTERN PIPE LINE COMPANY	3/8/1978	30/529	KEARNY	KS	T21S-R37W-S7 N2NE
00405380	MONMOUTH COLLEGE	PANHANDLE EASTERN PIPE LINE COMPANY	12/8/1982	37/577	KEARNY	KS	T21S-R38W-S4 NE
00405381	MONMOUTH COLLEGE	DUKE ENERGY FIELD SERVICES	12/12/1980	M35/189	KEARNY	KS	T21S-R38W-S4 NE
00405382	MONMOUTH COLLEGE	PANHANDLE EASTERN PIPE LINE COMPANY	6/20/1979	33/151	KEARNY	KS	T21S-R38W-S4 NE
00405383	MONMOUTH COLLEGE	PANHANDLE EASTERN PIPE LINE COMPANY	12/12/1980	35/189	KEARNY	KS	T21S-R38W-S4 NE
00405428	MYRTLE E. MOSIMAN	PANHANDLE EASTERN PIPE LINE COMPANY	11/24/1978	32/333	KEARNY	KS	T21S-R37W-S18 NE
00405464	NANCY MAY RATTS, ET AL	PANHANDLE EASTERN PIPE LINE COMPANY	2/16/1978	00405464/	KEARNY	KS	T22S-R37W-S5 NW
00405465	NANCY MAY RATTS, ET AL	PANHANDLE EASTERN PIPE LINE COMPANY	2/21/1978	00405465/	KEARNY	KS	T22S-R37W-S5 NW
00405466	NANCY MAY RATTS, ET AL	PANHANDLE EASTERN PIPE LINE COMPANY	2/21/1978	00405466/	KEARNY	KS	T22S-R37W-S5 NW
00405817	PAUL E. PLUMMER, JR.	DUKE ENERGY FIELD SERVICES	6/21/1978	M31/277	KEARNY	KS	T21S-R38W-S23 NW
00405818	PAUL E. PLUMMER, JR., ET UX	PANHANDLE EASTERN PIPE LINE COMPANY	6/21/1978	00405818/	KEARNY	KS	T21S-R38W-S23 NW
00405819	PAUL E. PLUMMER, JR., ET UX	PANHANDLE EASTERN PIPE LINE COMPANY	2/1/1978	00405819/	KEARNY	KS	T21S-R38W-S26 SW
00405824	A. L. ELLIS, JR., ET AL	PANHANDLE EASTERN PIPE LINE COMPANY	5/30/1978	00405824/	KEARNY	KS	T21S-R38W-S24 SE
00405886	PEARL MILES	PANHANDLE EASTERN PIPE LINE COMPANY	6/11/1979	33/93	KEARNY	KS	T21S-R37W-S32 SE
00405887	PEARL MILES, ET UX	PANHANDLE EASTERN PIPE LINE COMPANY	1/31/1978	30/217	KEARNY	KS	T21S-R37W-S32 SW
00405996	R.J.W. DANNEBOHM	DUKE ENERGY FIELD SERVICES	4/8/1980	00405996/	KEARNY	KS	T22S-R38W-S35 SE, T22S-R38W-S35 SE, T23S-R38W-S2-L1, T23S-R38W-S2-L2, T23S-R38W-S2 S2NE

CONTRACTS CODE	GRANTOR	GRANTEE	CONTRACT DATE	RECORDING	COUNTY	STATE	LEGAL DESCRIPTION
00406234	ROBERT AHRENS	DUKE ENERGY FIELD SERVICES	NOT SPECIFIED	NOT SPECIFIED	KEARNY	KS	T21S-R38W-S14 NW
00406364	ROBERT L. DANNEBOHM, ET UX	PANHANDLE EASTERN PIPE LINE COMPANY	7/23/1979	00406364/	KEARNY	KS	T22S-R38W-S34 NE, T22S-R38W-S35 SE
00406516	ONETA SWAIM LEHMBECK, ET AL	PANHANDLE EASTERN PIPE LINE COMPANY	2/15/1978	30/577	KEARNY	KS	T21S-R37W-S17 SW
00406675	SPIROS F. FOTOPOULOS, ET UX	PANHANDLE EASTERN PIPE LINE COMPANY	4/4/1979	00406675/	KEARNY	KS	T21S-R38W-S27 SW
00406833	SYLVIA A. SCHROEDER	PANHANDLE EASTERN PIPE LINE COMPANY	12/2/1978	32/315	KEARNY	KS	T21S-R37W-S7 S2N2SE
00406881	TERRY C. MAUNE	PANHANDLE EASTERN PIPE LINE COMPANY	1/20/1981	35/321	KEARNY	KS	T21S-R38W-S9 SE
00407062	VERA LYNN GOERING	DUKE ENERGY FIELD SERVICES	NOT SPECIFIED	NOT SPECIFIED	KEARNY	KS	T21S-R37W-S33 SE
00407140	GEORGE D. ANDERSON, ET UX	PANHANDLE EASTERN PIPE LINE COMPANY	2/15/1978	30/375	KEARNY	KS	T21S-R37W-S27 SE
00407228	W. T. ROONEY III	DUKE ENERGY FIELD SERVICES	4/24/1980	M34/417	KEARNY	KS	T21S-R38W-S10 SE
00407229	W. T. ROONEY III	DUKE ENERGY FIELD SERVICES	NOT SPECIFIED	NOT SPECIFIED	KEARNY	KS	T21S-R38W-S10 SE
00407340	WIATT FARMS, INC.	PANHANDLE EASTERN PIPE LINE COMPANY	4/29/1982	00407340/	KEARNY	KS	T21S-R38W-S35 NE
00407345	WILBUR D. JAY, SR.	DUKE ENERGY FIELD SERVICES	NOT SPECIFIED	NOT SPECIFIED	KEARNY	KS	T21S-R38W-S24 SW
00407385	WILLIAM H. HAMPTON	PANHANDLE EASTERN PIPE LINE COMPANY	3/14/1978	30/565	KEARNY	KS	T21S-R37W-S30 SE
00407438	WILMA PERRY HARSHBARGER	PANHANDLE EASTERN PIPE LINE COMPANY	12/23/1980	35/329	KEARNY	KS	T21S-R38W-S15 NW
00407439	WILMA P. HARSHBARGER	DUKE ENERGY FIELD SERVICES	12/30/1980	M35/329	KEARNY	KS	T21S-R38W-S15 NW
00407440	WILMA PERRY HARSHBARGER	PANHANDLE EASTERN PIPE LINE COMPANY	3/4/1978	30/443	KEARNY	KS	T21S-R37W-S17 NW
00407531	MARVIN D. MAUNE	DUKE ENERGY FIELD SERVICES	2/6/1981	M35/523	KEARNY	KS	T21S-R38W-S22 NE
00408639	WILLIAM H. HAMPTON	PANHANDLE EASTERN PIPE LINE COMPANY	8/3/1979	33/239	KEARNY	KS	T21S-R37W-S30 SE
00408640	ALVIN LESSER, ET UX	PANHANDLE EASTERN PIPE LINE COMPANY	3/23/1979	00408640/	KEARNY	KS	T21S-R38W-S25
00408641	PAUL E. PLUMMER, JR.	PANHANDLE EASTERN PIPE LINE COMPANY	3/8/1979	00408641/	KEARNY	KS	T21S-R38W-S26 SW
00408642	BLAKE-MASSINGALE LAND CORPORATION, INC.	PANHANDLE EASTERN PIPE LINE COMPANY	6/19/1979	00408642/	KEARNY	KS	T21S-R38W-S27 SE
A10031629	PAULINE NEFF	AMOCO PRODUCTION COMPANY	08/28/2000	UNRECORDED	KEARNY	KS	T26S-T37W SEC 17: SW
A10031636	MARGUERIETE SAUER	AMOCO PRODUCTION COMPANY	02/19/2000	UNRECORDED	KEARNEY	KS	T23S-R37W SEC 22: ONE ACRE IN THE SE CORNER OF THE SE
A10031691	AMOCO PRODUCTION COMPANY	CITIES SERVICE OIL CO	12/08/1981	UNRECORDED	KEARNY	KS	T23S-R37W SEC 22: SE
A10031695	PAN AMERICAN PETROLEUM CORPORATION	N APPLEMAN CO	06/09/1969	UNRECORDED	KEARNY	KS	T21S-R35W SEC 22;T21S-R35W SEC 27;T21S-R35W SEC 28;T21S-R35W SEC 35;T24S-R35W SEC 14: SWNE

CONTRACTS CODE	GRANTOR	GRANTEE	CONTRACT DATE	RECORDING	COUNTY	STATE	LEGAL DESCRIPTION
A10031815	SAUER MARGUERIETE	AMOCO PRODUCTION COMPANY	02/19/2000	UNRECORDED	KEARNY	KS	T23S-R37W SEC 22: SE
A10031858	POST WILLIAM AND ALICE	BP AMERICA PRODUCTION CO	11/27/1989	UNRECORDED	KEARNY	KS	23S-37W SEC 26: SW - T23S-R37W SEC 26: SW
A10031953	ROHLMAN RAY	AMOCO PRODUCTION COMPANY	12/04/1989	UNRECORDED	KEARNY	KS	T23S-R38W SEC 35: NW, SE, SW, T24S-R38W SEC 3: NE
A10031961	GRABER ALBERT ET AL	AMOCO PRODUCTION COMPANY	11/27/1989	UNRECORDED	KEARNY	KS	T24S-R37W SEC 5: NE
A10031986	THE SOCIETY OF PRECIOUS BLOOD ET A	AMOCO PRODUCTION COMPANY	12/04/1989	UNRECORDED	KEARNY	KS	T24S-R38W SEC 1: NE, NW
A10032010	CITIES SERVICE COMPANY	AMOCO PRODUCTION COMPANY	04/07/1981	UNRECORDED	KEARNY	KS	T23S-R37W SEC 9
A10032273	AMOCO PRODUCTION COMPANY	CITIES SERVICE OIL CO	12/08/1981	UNRECORDED	KEARNY	KS	T26S-R37W SEC 17: SE
A10033836	GARY MORGAN ET UX	AMOCO PRODUCTION COMPANY	08/13/1987	41/119	KEARNY	KS	25S-38W SEC 35
A10033846	AMOCO PRODUCTION COMPANY	WHEATLAND ELECTRIC COOP INC	08/14/1972	UNRECORDED	KEARNY	KS	24S-37W SEC 30
A10033853	AMOCO PRODUCTION COMPANY	PIONEER COOPERATIVE ASSOCIATION INC	08/23/1977	UNRECORDED	KEARNY	KS	26S-38W SEC 7
A10033854	WHEATLAND ELECTRIC COOPERATIVE INC	AMOCO PRODUCTION COMPANY	08/17/1977	UNRECORDED	KEARNY	KS	24S-36W SEC 9
A10033863	AMOCO PRODUCTION COMPANY	WHEATLAND ELECTRIC COOP INC	03/11/1977	UNRECORDED	KEARNY	KS	25S-37W SEC 2
A10033867	BEATY MAY	STANOLIND OIL & GAS CO	04/30/1953	16/523	KEARNY	KS	25S-38W SEC 20 , 25S-38W SEC 17
A10033868	R.T. BEATY & OLIVE M. BEATY	STANOLIND OIL & GAS CO	05/01/1953	16/519	KEARNY	KS	25S-38W SEC 8 , 25S-38W SEC 4 , 25S-38W SEC 9 , 25S-38W SEC 5
A10033874	KENNEY, MRS CHARLES M. ET AL	STANOLIND OIL & GAS CO	04/15/1948	14/539	KEARNY	KS	26S-37W SEC 11
A10033878	BEATY R T ET UX	STANOLIND OIL & GAS CO	04/25/1952	16/272	KEARNY	KS	25S-38W SEC 14 , 25S-37W SEC 18 , 25S-38W SEC 11 , 25S-38W SEC 13
A10033884	AMOCO PRODUCTION CORPORATION	WHEATLAND ELECTRIC COOP INC	10/16/1972	UNRECORDED	KEARNY	KS	23S-36W SEC 35
A10033885	MCKINNEY, IDA W & GEORGE T	STANOLIND OIL & GAS CO	05/21/1952	16/292	KEARNY	KS	26S-38W SEC 3
A10033892	AMOCO PRODUCTION COMPANY	WHEATLAND ELECTRIC COOP INC	10/03/1979	UNRECORDED	KEARNY	KS	24S-37W SEC 24
A10033895	AMOCO PRODUCTION CORPORATION	WHEATLAND ELECTRIC COOP INC	01/09/1978	UNRECORDED	KEARNY	KS	25S-38W SEC 21
A10033898	MAY BEATY	STANOLIND OIL & GAS CO	04/24/1952	16/266	KEARNY	KS	25S-38W SEC 28
A10033905	AMOCO PRODUCTION COMPANY	WHEATLAND ELECTRIC COOP INC	08/23/1977	UNRECORDED	KEARNY	KS	25S-37W SEC 5
A10033906	NEFF, E.G.	AMOCO PRODUCTION COMPANY	05/08/1975	26/615	KEARNY	KS	26S-38W SEC 33: SW
A10033916	AMOCO PRODUCTION COMPANY	WHEATLAND ELECTRIC COOP INC	10/09/1974	UNRECORDED	KEARNY	KS	23S-36W SEC 22 , 23S-36W SEC 27
A10033917	AMOCO PRODUCTION COMPANY	WHEATLAND ELECTRIC COOP INC	10/01/1976	UNRECORDED	KEARNY	KS	25S-38W SEC 7
A10033929	AMOCO PRODUCTION COMPANY	WHEATLAND ELECTRIC COOP INC	10/30/1973	UNRECORDED	KEARNY	KS	22S-35W SEC 32 , 23S-38W SEC 11 , 23S-38W SEC 32

CONTRACTS CODE	GRANTOR	GRANTEE	CONTRACT DATE	RECORDING	COUNTY	STATE	LEGAL DESCRIPTION
A10033930	AMOCO PRODUCTION COMPANY	WHEATLAND ELECTRIC COOP INC	10/08/1976	UNRECORDED	KEARNY	KS	24S-37W SEC 25
A10033931	WHEATLAND ELECTRIC COOPERATIVE INC	UNKNOWN OWNER	11/20/1978	UNRECORDED	KEARNY	KS	25S-37W SEC 3
A10033938	AMOCO PRODUCTION COMPANY	WHEATLAND ELECTRIC COOP INC	08/15/1972	UNRECORDED	KEARNY	KS	24S-37W SEC 31
A10033942	WHEATLAND ELECTRIC COOPERATIVE INC	AMOCO PRODUCTION COMPANY	10/19/1972	UNRECORDED	KEARNY	KS	24S-37W SEC 22
A10033949	AMOCO PRODUCTION COMPANY	WHEATLAND ELECTRIC COOP INC	01/28/1975	UNRECORDED	KEARNY	KS	23S-35W SEC 31
A10033953	SURFACE USE AGREEMENT	UNKNOWN OWNER	12/07/1987	UNRECORDED	KEARNY	KS	23S-36W SEC 15
A10033958	BEATY, R.T. & OLIVE M.	STANOLIND OIL & GAS CO	05/01/1953	16/521	KEARNY	KS	25S-38W SEC 10 , 25S-38W SEC 11 , 25S-38W SEC 9
A10033959	AMOCO PRODUCTION COMPANY	WHEATLAND ELECTRIC COOP INC	06/09/1972	UNRECORDED	KEARNY	KS	24S-37W SEC 25
A10033970	SAUER, MARGUERIETE	AMOCO PRODUCTION COMPANY	11/27/1989	89/169	KEARNY	KS	23S-37W SEC 27
A10033975	WHEATLAND ELECTRIC COOPERATIVE INC	UNKNOWN OWNER	12/06/1977	UNRECORDED	KEARNY	KS	25S-37W SEC 22
A10033976	MOYER, STEVE, ET AL	AMOCO PRODUCTION COMPANY	11/27/1989	89/165	KEARNY	KS	23S-37W SEC 26
A10033983	AMOCO PRODUCTION COMPANY	WHEATLAND ELECTRIC COOP INC	05/19/1976	UNRECORDED	KEARNY	KS	23S-37W SEC 29
A10033984	SMITH, LOUISE CORBETT & LEWIS M	STANOLIND OIL & GAS CO	12/27/1949	15/220	KEARNY	KS	24S-35W SEC 16
A10033985	AMOCO PRODUCTION COMPANY	WHEATLAND ELECTRIC COOP INC	06/30/1977	UNRECORDED	KEARNY	KS	23S-37W SEC 36
A10033987	PAN AMERICAN PETROLEUM CORPORATION	WHEATLAND ELECTRIC COOP INC	12/06/1957	UNRECORDED	KEARNY	KS	22S-38W SEC 23 , 22S-38W SEC 25
A10033988	AMOCO PRODUCTION COMPANY	WHEATLAND ELECTRIC COOP INC	05/07/1974	UNRECORDED	KEARNY	KS	24S-37W SEC 35 , 24S-37W SEC 19
A10033992	WHEATLAND ELECTRIC COOPERATIVE INC	UNKNOWN OWNER	09/10/1979	UNRECORDED	KEARNY	KS	23S-37W SEC 11 , 23S-37W SEC 3
A10034000	RAYL, JOSEPHINE	AMOCO PRODUCTION COMPANY	11/28/1989	89/155	KEARNY	KS	23S-37W SEC 32
A10034001	AMOCO PRODUCTION COMPANY	PIONEER ELECTRIC COOP INC	01/29/1976	UNRECORDED	KEARNY	KS	26S-38W SEC 8 , 26S-38W SEC 18 , 26S-38W SEC 9 , 26S-38W SEC 5
A10034002	THOMAS S MILLER ET UX	STANOLIND OIL & GAS CO	04/27/1948	14/417	KEARNY	KS	24S-35W SEC 10
A10034003	AMOCO PRODUCTION COMPANY	WHEATLAND ELECTRIC COOP INC	03/11/1977	UNRECORDED	KEARNY	KS	25S-36W SEC 6
A10034017	MOYER, STEVE, ET AL	AMOCO PRODUCTION COMPANY	11/27/1989	89/165	KEARNY	KS	23S-37W SEC 26
A10034019	WHEATLAND ELECTRIC COOPERATIVE INC	AMOCO PRODUCTION COMPANY	03/09/1973	UNRECORDED	KEARNY	KS	23S-35W SEC 33
A10034020	AMOCO PRODUCTION COMPANY, ET AL	WHEATLAND ELECTRIC COOP INC	07/12/1976	UNRECORDED	KEARNY	KS	24S-37W SEC 30
A10034022	AMOCO PRODUCTION COMPANY	WHEATLAND ELECTRIC COOP INC	05/05/1976	UNRECORDED	KEARNY	KS	25S-37W SEC 7
A10034026	WHEATLAND ELECTRIC COOPERATIVE INC	UNKNOWN OWNER	05/01/1980	UNRECORDED	KEARNY	KS	22S-36W SEC 25
A10034031	COONS, MATILDA C & J.S.	STANOLIND OIL & GAS CO	02/28/1948	14/340	KEARNY	KS	26S-37W SEC 16

CONTRACTS CODE	GRANTOR	GRANTEE	CONTRACT DATE	RECORDING	COUNTY	STATE	LEGAL DESCRIPTION
A10034036	AMOCO PRODUCTION COMPANY, ET AL	WHEATLAND ELECTRIC COOP INC	05/04/1976	UNRECORDED	KEARNY	KS	25S-37W SEC 12
A10034038	SHAFFER, CLARENCE P	AMOCO PRODUCTION COMPANY	05/07/1975	26/619	KEARNY	KS	26S-38W SEC 33
A10034044	AMOCO PRODUCTION COMPANY	WHEATLAND ELECTRIC COOP INC	01/09/1978	UNRECORDED	KEARNY	KS	25S-38W SEC 17
A10034047	MCKINNEY, IDA W & GEORGE T	STANOLIND OIL & GAS CO	05/21/1952	16/294	KEARNY	KS	25S-38W SEC 36 , 25S-38W SEC 26
A10034049	WHEATLAND ELECTRIC COOPERATIVE INC	AMOCO PRODUCTION COMPANY	01/09/1978	UNRECORDED	KEARNY	KS	25S-38W SEC 18
A10034052	WHEATLAND ELECTRIC COOPERATIVE INC	AMOCO PRODUCTION COMPANY	05/14/1974	UNRECORDED	KEARNY	KS	24S-37W SEC 35
A10034053	WHEATLAND ELECTRIC COOPERATIVE INC	AMOCO PRODUCTION COMPANY	05/18/1977	UNRECORDED	KEARNY	KS	23S-37W SEC 32
A10034058	WHEATLAND ELECTRIC COOPERATIVE INC	UNKNOWN OWNER	11/25/1980	UNRECORDED	KEARNY	KS	25S-36W SEC 33: SW
A10034063	BEATY, R. T., ET AL	STANOLIND OIL & GAS CO	04/25/1952	16/270	KEARNY	KS	25S-38W SEC 24 , 25S-38W SEC 13
A10034065	WHEATLAND ELECTRIC COOPERATIVE INC	UNKNOWN OWNER	07/10/1979	UNRECORDED	KEARNY	KS	23S-36W SEC 18: NE
A10034066	AMOCO PRODUCTION COMPANY	WHEATLAND ELECTRIC COOP INC	03/01/1973	UNRECORDED	KEARNY	KS	23S-35W SEC 33 , 23S-35W SEC 17
A10034068	AMOCO PRODUCTION COMPANY	PIONEER ELECTRIC COOP INC	10/31/1973	UNRECORDED	KEARNY	KS	26S-38W SEC 11 , 26S-38W SEC 14 , 26S-38W SEC 19 , 26S-38W SEC 17 , 26S-38W SEC 22 , 26S-38W SEC 20 , 26S-39W SEC 25 , 26S-38W SEC 23 , 26S-38W SEC 28 , 26S-38W SEC 30 , 26S-38W SEC 35 , 26S-39W SEC 36
A10034071	AMOCO PRODUCTION COMPANY	PIONEER COOPERATIVE ASSOCIATION INC	05/14/1975	UNRECORDED	KEARNY	KS	26S-37W SEC 16
A10034074	AMOCO PRODUCTION COMPANY	WHEATLAND ELECTRIC COOP INC	01/12/1978	UNRECORDED	KEARNY	KS	25S-38W SEC 10 , 25S-38W SEC 15 , 25S-38W SEC 16 , 25S-38W SEC 22 , 25S-38W SEC 9
A10034079	AMOCO PRODUCTION COMPANY	PIONEER COOPERATIVE ASSOCIATION INC	04/01/1976	UNRECORDED	KEARNY	KS	26S-38W SEC 34
A10034080	AMOCO PRODUCTION COMPANY	WHEATLAND ELECTRIC COOP INC	08/14/1972	UNRECORDED	KEARNY	KS	24S-37W SEC 20
A10034083	WHEATLAND ELECTRIC COOPERATIVE INC	AMOCO PRODUCTION COMPANY	02/25/1974	UNRECORDED	KEARNY	KS	23S-37W SEC 20
A10034084	AMOCO PRODUCTION COMPANY	WHEATLAND ELECTRIC COOP INC	02/02/1976	UNRECORDED	KEARNY	KS	25S-37W SEC 15: SE
A10034094	SIGLER, N. W., ET AL	STANOLIND OIL & GAS CO	02/20/1948	14/341	KEARNY	KS	26S-37W SEC 18: SE
A10034096	AMOCO PRODUCTION COMPANY	WHEATLAND ELECTRIC COOP INC	08/23/1977	UNRECORDED	KEARNY	KS	24S-36W SEC 17 , 24S-36W SEC 9 , 24S-37W SEC 5
A10034098	AMOCO PRODUCTION COMPANY	WHEATLAND ELECTRIC COOP INC	08/14/1972	UNRECORDED	KEARNY	KS	25S-38W SEC 5
A10034099	AMOCO PRODUCTION COMPANY	WHEATLAND ELECTRIC COOP INC	01/09/1978	UNRECORDED	KEARNY	KS	25S-38W SEC 10
A10034103	O K LAND COMPANY	AMOCO PRODUCTION COMPANY	11/30/1989	89/163	KEARNY	KS	24S-37W SEC 6: NW
A10034104	GRABER, ALBERT B, ET AL	AMOCO PRODUCTION COMPANY	11/27/1989	89/157	KEARNY	KS	24S-37W SEC 5: NE
A10034110	MCKINNEY, IDA W & GEORGE T	STANOLIND OIL & GAS CO	05/21/1952	16/292	KEARNY	KS	26S-38W SEC 3

CONTRACTS CODE	GRANTOR	GRANTEE	CONTRACT DATE	RECORDING	COUNTY	STATE	LEGAL DESCRIPTION
A10034113	AMOCO PRODUCTION CORPORATION	WHEATLAND ELECTRIC COOP INC	01/09/1978	UNRECORDED	KEARNY	KS	25S-38W SEC 16
A10034121	MCKINNEY, IDA W & GEORGE T	STANOLIND OIL & GAS CO	05/21/1952	16/290	KEARNY	KS	25S-38W SEC 26
A10034123	AMOCO PRODUCTION COMPANY	WHEATLAND ELECTRIC COOP INC	05/04/1976	UNRECORDED	KEARNY	KS	24S-37W SEC 35: SE
A10034124	AMOCO PRODUCTION COMPANY	WHEATLAND ELECTRIC COOP INC	11/01/1979	UNRECORDED	KEARNY	KS	24S-37W SEC 24
A10034126	BP AMERICA PRODUCTION COMPANY	UNKNOWN OWNER	04/14/2006	217/342	KEARNY	KS	24S-35W SEC 6: SW
A10034127	TATE, BRAD	AMOCO PRODUCTION COMPANY	11/27/1989	89/161	KEARNY	KS	23S-37W SEC 29: NE , 23S-37W SEC 28: NW , 23S-37W SEC 29: NW , 23S-37W SEC 29: SE , 23S-37W SEC 29: SW
A10034133	CAMPBELL, LAURA ISABEL	AMOCO PRODUCTION COMPANY	03/22/1975	26/627	KEARNY	KS	26S-38W SEC 28: W2
A10034136	AMOCO PRODUCTION COMPANY	WHEATLAND ELECTRIC COOP INC	03/24/1977	UNRECORDED	KEARNY	KS	22S-36W SEC 15 , 24S-37W SEC 22 , 24S-37W SEC 14 , 25S-37W SEC 9 , 24S-37W SEC 36 , 25S-36W SEC 6 , 25S-37W SEC 10 , 25S-37W SEC 2 , 25S-37W SEC 35
A10034137	AMOCO PRODUCTION COMPANY	PIONEER COOPERATIVE ASSOCIATION INC	12/12/1977	UNRECORDED	KEARNY	KS	25S-38W SEC 25 , 25S-38W SEC 26 , 25S-38W SEC 28 , 25S-38W SEC 27 , 25S-38W SEC 30
A10034146	RUTH CORBETT MELTON ET VIR	STANOLIND OIL & GAS CO	12/21/1949	15/221	KEARNY	KS	24S-35W SEC 16: W2NE , 24S-35W SEC 16: W2SE
A10034149	BEATY MAY	STANOLIND OIL & GAS CO	01/14/1953	16/402	KEARNY	KS	25S-38W SEC 22: S2
A10034161	AMOCO PRODUCTION COMPANY	WHEATLAND ELECTRIC COOP INC	04/20/1977	UNRECORDED	KEARNY	KS	24S-37W SEC 20 , 24S-37W SEC 16 , 24S-37W SEC 21
A10034171	WHEATLAND ELECTRIC COOPERATIVE INC	AMOCO PRODUCTION COMPANY	01/31/1975	UNRECORDED	KEARNY	KS	24S-37W SEC 5: SWNE
A10034179	AMOCO PRODUCTION COMPANY	WHEATLAND ELECTRIC COOP INC	11/29/1988	UNRECORDED	KEARNY	KS	25S-38W SEC 21: SW
A10034180	WHEATLAND ELECTRIC COOPERATIVE INC	AMOCO PRODUCTION COMPANY	06/30/1977	UNRECORDED	KEARNY	KS	24S-36W SEC 19: SW
A10034181	ERNESTINE BROADHURST, ET AL	STANOLIND OIL & GAS CO	03/13/1948	14/350	KEARNY	KS	26S-37W SEC 18: W2
A10034185	AMOCO PRODUCTION COMPANY	WHEATLAND ELECTRIC COOP INC	05/26/1976	UNRECORDED	KEARNY	KS	23S-37W SEC 29
A10034187	WHEATLAND ELECTRIC COOPERATIVE INC	UNKNOWN OWNER	11/01/1979	UNRECORDED	KEARNY	KS	24S-37W SEC 24
A10034190	WHEATLAND ELECTRIC COOPERATIVE INC	AMOCO PRODUCTION COMPANY	03/11/1977	UNRECORDED	KEARNY	KS	25S-37W SEC 10: SE
A10034192	WHEATLAND ELECTRIC COOPERATIVE INC	AMOCO PRODUCTION COMPANY	01/09/1978	UNRECORDED	KEARNY	KS	25S-38W SEC 9
A10034194	AMOCO PRODUCTION COMPANY	WHEATLAND ELECTRIC COOP INC	11/16/1976	UNRECORDED	KEARNY	KS	24S-37W SEC 23: SE
A10034196	AMOCO PRODUCTION COMPANY	WHEATLAND ELECTRIC COOP INC	02/02/1976	UNRECORDED	KEARNY	KS	25S-37W SEC 14: SW
A10034199	WHEATLAND ELECTRIC COOPERATIVE INC	AMOCO PRODUCTION COMPANY	01/09/1978	UNRECORDED	KEARNY	KS	25S-38W SEC 8
A10034207	AMOCO PRODUCTION COMPANY	WHEATLAND ELECTRIC COOP INC	12/03/1973	UNRECORDED	KEARNY	KS	24S-35W SEC 15 , 26S-38W SEC 16

CONTRACTS CODE	GRANTOR	GRANTEE	CONTRACT DATE	RECORDING	COUNTY	STATE	LEGAL DESCRIPTION
A10034208	WHEATLAND ELECTRIC COOPERATIVE INC	AMOCO PRODUCTION COMPANY	05/14/1974	UNRECORDED	KEARNY	KS	24S-37W SEC 9: SE
A10034219	WHEATLAND ELECTRIC COOPERATIVE INC	UNKNOWN OWNER	11/25/1980	UNRECORDED	KEARNY	KS	26S-36W SEC 4: SW
A10034224	WHEATLAND ELECTRIC COOPERATIVE INC	AMOCO PRODUCTION COMPANY	03/11/1977	UNRECORDED	KEARNY	KS	24S-37W SEC 14: NE
A10034234	WHEATLAND ELECTRIC COOPERATIVE INC	AMOCO PRODUCTION COMPANY	08/17/1977	UNRECORDED	KEARNY	KS	24S-36W SEC 17: S2
A10034238	PAN AMERICAN PETROLEUM CORPORATION	WHEATLAND ELECTRIC COOP INC	07/08/1963	UNRECORDED	KEARNY	KS	24S-35W SEC 14: NE
A10034243	WHEATLAND ELECTRIC COOPERATIVE INC	AMOCO PRODUCTION COMPANY	07/29/1976	UNRECORDED	KEARNY	KS	25S-38W SEC 13
A10034245	AMOCO PRODUCTION COMPANY	PIONEER COOPERATIVE ASSOCIATION INC	04/23/1975	UNRECORDED	KEARNY	KS	26S-37W SEC 21 , 26S-37W SEC 20
A10034251	AMOCO PRODUCTION COMPANY	WHEATLAND ELECTRIC COOP INC	02/12/1975	UNRECORDED	KEARNY	KS	24S-37W SEC 5
A10034253	WHEATLAND ELECTRIC COOPERATIVE INC	WHEATLAND ELECTRIC COOP INC	01/09/1978	UNRECORDED	KEARNY	KS	25S-38W SEC 22
A10034262	AMOCO PRODUCTION COMPANY	WHEATLAND ELECTRIC COOP INC	10/01/1976	UNRECORDED	KEARNY	KS	25S-38W SEC 6
A10034265	NEFF, HAROLD ET AL	STANOLIND OIL & GAS CO	12/05/1949	15/216	KEARNY	KS	26S-37W SEC 7: N2
A10034271	WHEATLAND ELECTRIC COOPERATIVE INC	AMOCO PRODUCTION COMPANY	03/11/1977	UNRECORDED	KEARNY	KS	22S-36W SEC 15: NW
A10034276	BEATY MAY	STANOLIND OIL & GAS CO	04/30/1953	16/509	KEARNY	KS	25S-38W SEC 20: SW
A10034278	AMOCO PRODUCTION COMPANY	WHEATLAND ELECTRIC COOP INC	01/12/1978	UNRECORDED	KEARNY	KS	25S-37W SEC 32 , 25S-37W SEC 22 , 25S-37W SEC 34 , 25S-37W SEC 27 , 25S-37W SEC 33
A10034282	WHEATLAND ELECTRIC COOPERATIVE INC	AMOCO PRODUCTION COMPANY	10/01/1974	UNRECORDED	KEARNY	KS	23S-36W SEC 27: NE
A10034290	AMOCO PRODUCTION COMPANY	WHEATLAND ELECTRIC COOP INC	12/12/1977	UNRECORDED	KEARNY	KS	23S-38W SEC 22 , 23S-38W SEC 21 , 23S-38W SEC 28
A10034291	AMOCO PRODUCTION COMPANY, ET AL	WHEATLAND ELECTRIC COOP INC	07/29/1976	UNRECORDED	KEARNY	KS	23S-38W SEC 12
A10034292	MAY BEATY	STANOLIND OIL & GAS CO	01/30/1954	17/57	KEARNY	KS	25S-38W SEC 17
A10034299	AMOCO PRODUCTION COMPANY	WHEATLAND ELECTRIC COOP INC	10/16/1972	UNRECORDED	KEARNY	KS	24S-37W SEC 22: SW
A10034307	GLASER, E.L.	STANOLIND OIL & GAS CO	08/17/1948	14/541	KEARNY	KS	26S-37W SEC 14: S2
A10034308	BEATY, R.T. & OLIVE M	STANOLIND OIL & GAS CO	01/12/1953	16/499	KEARNY	KS	25S-38W SEC 22: NE
A10034311	AMOCO PRODUCTION COMPANY	WHEATLAND ELECTRIC COOP INC	04/09/1979	UNRECORDED	KEARNY	KS	24S-36W SEC 22
A10034312	POST CORPORATION	AMOCO PRODUCTION COMPANY	11/27/1989	89/167	KEARNY	KS	23S-37W SEC 26: SW
A10034315	WHEATLAND ELECTRIC COOPERATIVE INC	UNKNOWN OWNER	01/17/1978	UNRECORDED	KEARNY	KS	25S-38W SEC 20
A10034316	AMOCO PRODUCTION COMPANY	WHEATLAND ELECTRIC COOP INC	12/29/1988	UNRECORDED	KEARNY	KS	23S-36W SEC 30: NE
A10034317	BEATY, R. T., ET AL	STANOLIND OIL & GAS CO	09/23/1952	16/334	KEARNY	KS	25S-37W SEC 20: E2
A10034321	WHEATLAND ELECTRIC COOPERATIVE INC	AMOCO PRODUCTION COMPANY	01/09/1978	UNRECORDED	KEARNY	KS	25S-38W SEC 21
A10034322	WHEATLAND ELECTRIC COOPERATIVE INC	UNKNOWN OWNER	09/20/1978	UNRECORDED	KEARNY	KS	23S-36W SEC 33: SE

CONTRACTS CODE	GRANTOR	GRANTEE	CONTRACT DATE	RECORDING	COUNTY	STATE	LEGAL DESCRIPTION
A10034325	AMOCO PRODUCTION COMPANY	PIONEER COOPERATIVE ASSOCIATION INC	11/04/1976	UNRECORDED	KEARNY	KS	25S-38W SEC 29
A10034329	HOENER, E. L., ET AL	AMOCO PRODUCTION COMPANY	11/30/1989	UNRECORDED	KEARNY	KS	23S-37W SEC 31: NW , 23S-37W SEC 31: NE , 23S-37W SEC 31: SW
A10034331	CLARENCE AND KATIE PLOEGER	PAN AMERICAN PETROLEUM CORPORATION	05/14/1968	21/427	KEARNY	KS	22S-38W SEC 25: NW
A10034334	AMOCO PRODUCTION COMPANY	WHEATLAND ELECTRIC COOP INC	08/02/1988	UNRECORDED	KEARNY	KS	23S-35W SEC 31: NE
A10034337	AMOCO PRODUCTION COMPANY	WHEATLAND ELECTRIC COOP INC	12/01/1976	UNRECORDED	KEARNY	KS	24S-37W SEC 10 , 24S-36W SEC 31 , 24S-37W SEC 11 , 25S-37W SEC 11 , 24S-37W SEC 23 , 25S-37W SEC 4 , 25S-36W SEC 7
A10034338	WAECHTER, LELAND C & DELIA M	STANOLIND OIL & GAS CO	04/24/1948	14/542	KEARNY	KS	26S-37W SEC 17: N2
A10034340	RAYL, JOSEPHINE	AMOCO PRODUCTION COMPANY	11/28/1989	UNRECORDED	KEARNY	KS	23S-37W SEC 32: SE , 23S-37W SEC 32: NE
A10034341	AMOCO PRODUCTION COMPANY	WHEATLAND ELECTRIC COOP INC	03/18/1986	UNRECORDED	KEARNY	KS	25S-37W SEC 30
A10034343	AMOCO PRODUCTION COMPANY	WHEATLAND ELECTRIC COOP INC	01/12/1978	UNRECORDED	KEARNY	KS	25S-37W SEC 26 , 25S-37W SEC 16 , 25S-37W SEC 31 , 25S-37W SEC 21
A10034344	O K LAND COMPANY, ET AL	BP AMERICA PRODUCTION CO	11/30/1989	UNRECORDED	KEARNY	KS	24S-37W SEC 6: NW
A10034345	AMOCO PRODUCTION COMPANY	WHEATLAND ELECTRIC COOP INC	06/21/1977	UNRECORDED	KEARNY	KS	23S-37W SEC 32
A10034350	KLEEMAN, JEANE	AMOCO PRODUCTION COMPANY	12/04/1989	UNRECORDED	KEARNY	KS	23S-38W SEC 35: NW
A10034353	WHEATLAND ELECTRIC COOPERATIVE INC	AMOCO PRODUCTION COMPANY	05/30/1975	UNRECORDED	KEARNY	KS	24S-38W SEC 3 , 23S-38W SEC 35: SW
A10034355	AMOCO PRODUCTION COMPANY	WHEATLAND ELECTRIC COOP INC	01/12/1978	UNRECORDED	KEARNY	KS	25S-38W SEC 18 , 25S-38W SEC 12 , 25S-38W SEC 19 , 25S-38W SEC 17 , 25S-38W SEC 21 , 25S-38W SEC 8
A10034358	WHEATLAND ELECTRIC COOPERATIVE INC	UNKNOWN OWNER	07/10/1979	UNRECORDED	KEARNY	KS	23S-36W SEC 25: NW
A10034360	WHEATLAND ELECTRIC COOPERATIVE INC	AMOCO PRODUCTION COMPANY	08/26/1977	UNRECORDED	KEARNY	KS	24S-37W SEC 22: SE
A10034367	AMOCO PRODUCTION COMPANY	PIONEER COOPERATIVE ASSOCIATION INC	02/11/1976	UNRECORDED	KEARNY	KS	26S-37W SEC 8 , 26S-37W SEC 15 , 26S-38W SEC 10 , 26S-37W SEC 7 , 26S-37W SEC 9
A10034372	AMOCO PRODUCTION COMPANY	WHEATLAND ELECTRIC COOP INC	08/02/1988	UNRECORDED	KEARNY	KS	24S-35W SEC 17: SW
A10034373	WHEATLAND ELECTRIC COOPERATIVE INC	UNKNOWN OWNER	10/04/1978	UNRECORDED	KEARNY	KS	23S-36W SEC 17: SW , 23S-36W SEC 20: NE , 23S-36W SEC 19: SW , 23S-36W SEC 22: SW , 23S-36W SEC 29: SE , 23S-36W SEC 30: SW , 23S-36W SEC 32: SW , 23S-36W SEC 33: SE , 23S-36W SEC 35: SW , 23S-36W SEC 34: SW , 23S-36W SEC 8: SE , 24S-37W SEC 24: SW
A10034378	WHEATLAND ELECTRIC COOPERATIVE INC	AMOCO PRODUCTION COMPANY	01/09/1978	UNRECORDED	KEARNY	KS	25S-38W SEC 22
A10034382	WHEATLAND ELECTRIC COOPERATIVE INC	UNKNOWN OWNER	09/10/1979	UNRECORDED	KEARNY	KS	24S-37W SEC 9
A10034390	AMOCO PRODUCTION COMPANY	WHEATLAND ELECTRIC COOP INC	11/16/1976	UNRECORDED	KEARNY	KS	25S-37W SEC 11: NE
A10034395	WAECHTER, LELAND C & DELLA M ET AL	STANOLIND OIL & GAS CO	04/24/1948	14/542	KEARNY	KS	26S-37W SEC 17: N2

CONTRACTS CODE	GRANTOR	GRANTEE	CONTRACT DATE	RECORDING	COUNTY	STATE	LEGAL DESCRIPTION
A10034401	WHEATLAND ELECTRIC COOPERATIVE INC	UNKNOWN OWNER	11/25/1980	UNRECORDED	KEARNY	KS	26S-36W SEC 4: SW
A10034412	WHEATLAND ELECTRIC COOPERATIVE INC	AMOCO PRODUCTION COMPANY	01/09/1978	UNRECORDED	KEARNY	KS	25S-38W SEC 20
A10034416	C. WARNER, ET UX & M. GRABER, ET U	AMOCO PRODUCTION COMPANY	05/29/1975	26/631	KEARNY	KS	26S-38W SEC 16: SW
A10034420	GLASER, E.L.	STANOLIND OIL & GAS CO	08/17/1948	14/541	KEARNY	KS	26S-38W SEC 13: S2 , 26S-38W SEC 14: S2
A10034429	WHEATLAND ELECTRIC COOPERATIVE INC	UNKNOWN OWNER	08/23/1979	UNRECORDED	KEARNY	KS	24S-37W SEC 9: NE
A10034431	AMOCO PRODUCTION COMPANY	WHEATLAND ELECTRIC COOP INC	03/22/1976	UNRECORDED	KEARNY	KS	23S-37W SEC 12
A10034435	AMOCO PRODUCTION COMPANY	PIONEER COOPERATIVE ASSOCIATION INC	12/03/1973	UNRECORDED	KEARNY	KS	26S-38W SEC 15
A10034436	KLEEMAN, JEANE	AMOCO PRODUCTION COMPANY	12/04/1989	89/159	KEARNY	KS	23S-38W SEC 35: NW
A10034437	AMOCO PRODUCTION COMPANY	WHEATLAND ELECTRIC COOP INC	11/16/1976	UNRECORDED	KEARNY	KS	24S-37W SEC 10: NE
A10034440	AMOCO PRODUCTION COMPANY	WHEATLAND ELECTRIC COOP INC	07/17/1976	UNRECORDED	KEARNY	KS	25S-37W SEC 14 , 24S-37W SEC 15
A10034443	MCKINNEY, IDA H., ET AL	STANOLIND OIL & GAS CO	05/21/1952	16/288 , 16/294 , 16/290 , 16/292	KEARNY	KS	26S-38W SEC 3
A10034445	SOCIETY OF THE PRECIOUS BLOOD, ET A	BP AMERICA PRODUCTION CO	12/04/1989	89/149	KEARNY	KS	24S-38W SEC 1: NE , 24S-38W SEC 1: NW
A10034447	AMOCO PRODUCTION COMPANY	WHEATLAND ELECTRIC COOP INC	01/27/1978	UNRECORDED	KEARNY	KS	22S-38W SEC 25
A10034448	SMITH, LOUISE CORBETT & LEWIS M	STANOLIND OIL & GAS CO	12/27/1949	15/220	KEARNY	KS	24S-35W SEC 16: E2NE , 24S-35W SEC 16: E2SE
A10034449	WHEATLAND ELECTRIC COOPERATIVE INC	AMOCO PRODUCTION COMPANY	08/03/1973	UNRECORDED	KEARNY	KS	24S-35W SEC 5: SE
A10034454	AMOCO PRODUCTION COMPANY	PIONEER COOPERATIVE ASSOCIATION INC	10/01/1976	UNRECORDED	KEARNY	KS	26S-37W SEC 4 , 26S-37W SEC 6 , 26S-37W SEC 5 , 26S-38W SEC 1 , 26S-38W SEC 3
A10034455	WHEATLAND ELECTRIC COOPERATIVE INC	AMOCO PRODUCTION COMPANY	01/09/1978	UNRECORDED	KEARNY	KS	25S-38W SEC 12
A10034458	WHEATLAND ELECTRIC COOPERATIVE INC	AMOCO PRODUCTION COMPANY	12/06/1977	UNRECORDED	KEARNY	KS	25S-37W SEC 26: NE
A10034460	ROHLMAN, RAY	AMOCO PRODUCTION COMPANY	12/04/1989	89/153	KEARNY	KS	23S-38W SEC 35: SW , 23S-38W SEC 35: NW , 24S-38W SEC 3: NE , 23S-38W SEC 35: SE
A10034462	AMOCO PRODUCTION CORPORATION	WHEATLAND ELECTRIC COOP INC	01/09/1978	UNRECORDED	KEARNY	KS	25S-38W SEC 19
A10034463	WHEATLAND ELECTRIC COOPERATIVE INC	AMOCO PRODUCTION COMPANY	07/12/1976	UNRECORDED	KEARNY	KS	24S-37W SEC 31: SE
A10034464	AMOCO PRODUCTION COMPANY	WHEATLAND ELECTRIC COOP INC	01/25/1989	UNRECORDED	KEARNY	KS	24S-38W SEC 1: NW
A10034470	R.T. AND OLIVE M. BEATY	STANOLIND OIL & GAS CO	11/10/1953	17/3	KEARNY	KS	25S-38W SEC 10
A10034471	WHEATLAND ELECTRIC COOPERATIVE INC	UNKNOWN OWNER	08/23/1979	UNRECORDED	KEARNY	KS	23S-37W SEC 3: SE
A10034474	WHEATLAND ELECTRIC COOPERATIVE INC	AMOCO PRODUCTION COMPANY	08/17/1977	UNRECORDED	KEARNY	KS	24S-37W SEC 5: S2
A10034476	WHEATLAND ELECTRIC COOPERATIVE INC	AMOCO PRODUCTION COMPANY	01/27/1988	UNRECORDED	KEARNY	KS	25S-38W SEC 7: NW

CONTRACTS CODE	GRANTOR	GRANTEE	CONTRACT DATE	RECORDING	COUNTY	STATE	LEGAL DESCRIPTION
A10034479	WHEATLAND ELECTRIC COOPERATIVE INC	UNKNOWN OWNER	04/07/1980	UNRECORDED	KEARNY	KS	22S-36W SEC 25
A10034482	AMOCO PRODUCTION COMPANY	WHEATLAND ELECTRIC COOP INC	07/29/1975	UNRECORDED	KEARNY	KS	25S-38W SEC 5
A10034484	WHEATLAND ELECTRIC COOPERATIVE INC	UNKNOWN OWNER	07/10/1980	UNRECORDED	KEARNY	KS	22S-38W SEC 25: NE , 22S-38W SEC 25: SE , 22S-38W SEC 25: NW , 22S-38W SEC 25: SW
A10034492	AMOCO PRODUCTION COMPANY	WHEATLAND ELECTRIC COOP INC	05/20/1976	UNRECORDED	KEARNY	KS	25S-37W SEC 12 , 24S-37W SEC 35 , 25S-37W SEC 7
A10034495	MAY BEATY	STANOLIND OIL & GAS CO	04/24/1952	16/268	KEARNY	KS	25S-38W SEC 34
A10034499	WAECHTER, WALTER	AMOCO PRODUCTION COMPANY	01/22/1991	UNRECORDED	KEARNY	KS	26S-37W SEC 1: NE , 26S-37W SEC 1: SW , 26S-37W SEC 1: NW , 26S-37W SEC 1: SE
A10034507	WHEATLAND ELECTRIC COOPERATIVE INC	UNKNOWN OWNER	11/25/1980	UNRECORDED	KEARNY	KS	26S-36W SEC 9: NE
A10034509	AMOCO PRODUCTION COMPANY	WHEATLAND ELECTRIC COOP INC	08/12/1971	UNRECORDED	KEARNY	KS	24S-35W SEC 23: SWNE
A10034513	SMITH, CELIA M	STANOLIND OIL & GAS CO	04/17/1948	14/399	KEARNY	KS	26S-37W SEC 15: W2
A10034514	BEATY, R.T. & OLIVE M	STANOLIND OIL & GAS CO	01/12/1953	16/400	KEARNY	KS	25S-38W SEC 22: NE
A10034522	BEATY, R. T., ET AL	STANOLIND OIL & GAS CO	09/23/1952	16/336	KEARNY	KS	25S-37W SEC 18
A10034524	AMOCO PRODUCTION COMPANY	WHEATLAND ELECTRIC COOP INC	04/01/1976	UNRECORDED	KEARNY	KS	23S-37W SEC 12
A10034525	WHEATLAND ELECTRIC COOPERATIVE INC	AMOCO PRODUCTION CO	09/02/1993	UNRECORDED	KEARNY	KS	22S-38W SEC 25: NW
A10034526	WAECHTER, CARL	AMOCO PRODUCTION COMPANY	01/22/1991	UNRECORDED	KEARNY	KS	26S-37W SEC 4: NW , 26S-37W SEC 4: NE , 26S-37W SEC 5: NW , 26S-37W SEC 4: SE , 26S-37W SEC 5: SE , 26S-37W SEC 4: SW , 26S-37W SEC 5: SW , 26S-37W SEC 5: NE
A10034531	AMOCO PRODUCTION COMPANY	WHEATLAND ELECTRIC COOP INC	06/30/1977	UNRECORDED	KEARNY	KS	24S-36W SEC 30: SE
A10034534	WHEATLAND ELECTRIC COOPERATIVE INC	UNKNOWN OWNER	08/08/1979	UNRECORDED	KEARNY	KS	23S-36W SEC 25
A10034537	WHEATLAND ELECTRIC COOPERATIVE INC	UNKNOWN OWNER	09/20/1978	UNRECORDED	KEARNY	KS	23S-36W SEC 32: SW
A10034539	BRADNER A TATE	VASTAR RESOURCES INC	07/24/1997	166/17	KEARNY	KS	T25S-R37W SEC 17: SWSE, A TRACT 100 FEET BY 100 FEET
A10034544	DODGE CITY HUNTING CLUB	STANOLIND OIL & GAS CO	12/23/1949	15/219	KEARNY	KS	24S-35W SEC 16: NW , 24S-35W SEC 17: NE
A10034550	AMOCO PRODUCTION COMPANY	WHEATLAND ELECTRIC COOP INC	03/07/1979	UNRECORDED	KEARNY	KS	23S-37W SEC 20
A10034560	E. L. HOENER ESTATE, ET AL	AMOCO PRODUCTION COMPANY	11/30/1989	89/151	KEARNY	KS	23S-37W SEC 31: N2 , 23S-37W SEC 31: SW
A10034563	SAUER, MARGUERIETE	AMOCO PRODUCTION COMPANY	11/27/1989	89/169	KEARNY	KS	23S-37W SEC 27: NE
A10034568	WHEATLAND ELECTRIC COOPERATIVE INC	AMOCO PRODUCTION CO	12/28/1988	UNRECORDED	KEARNY	KS	23S-37W SEC 32: NE
A10034570	WHEATLAND ELECTRIC COOPERATIVE INC	AMOCO PRODUCTION COMPANY	11/16/1973	UNRECORDED	KEARNY	KS	24S-35W SEC 15: SE
A10034580	AMOCO PRODUCTION COMPANY	WHEATLAND ELECTRIC COOP INC	03/27/1973	UNRECORDED	KEARNY	KS	23S-35W SEC 4
A10034584	AMOCO PRODUCTION COMPANY	WHEATLAND ELECTRIC COOP INC	08/03/1973	UNRECORDED	KEARNY	KS	24S-35W SEC 5
A10034590	SMITH, CELIA M	STANOLIND OIL & GAS CO	04/17/1948	14/399	KEARNY	KS	26S-37W SEC 15: W2

CONTRACTS CODE	GRANTOR	GRANTEE	CONTRACT DATE	RECORDING	COUNTY	STATE	LEGAL DESCRIPTION
A10034591	WHEATLAND ELECTRIC COOPERATIVE INC	AMOCO PRODUCTION COMPANY	06/30/1977	UNRECORDED	KEARNY	KS	24S-37W SEC 2: SW
A10034594	WHEATLAND ELECTRIC COOPERATIVE INC	UNKNOWN OWNER	08/23/1979	UNRECORDED	KEARNY	KS	23S-37W SEC 11: NW
A10034595	AMOCO PRODUCTION COMPANY	WHEATLAND ELECTRIC COOP INC	08/14/1972	UNRECORDED	KEARNY	KS	24S-37W SEC 31
A10034597	ROTHWELL, T.F. & WRIGHT MORROW TRUS	STANOLIND OIL & GAS CO	10/09/1948	15/461	KEARNY	KS	26S-37W SEC 15: NE
A10034599	AMOCO PRODUCTION COMPANY	WHEATLAND ELECTRIC COOP INC	03/18/1986	UNRECORDED	KEARNY	KS	25S-37W SEC 28
A10034605	MCKINNEY, IDA W & GEORGE T	STANOLIND OIL & GAS CO	05/21/1952	16/294	KEARNY	KS	25S-38W SEC 36 , 26S-38W SEC 26
A10034616	WHEATLAND ELECTRIC COOPERATIVE INC	UNKNOWN OWNER	11/20/1978	UNRECORDED	KEARNY	KS	024S-37W SEC 34
A10034625	WHEATLAND ELECTRIC COOPERATIVE INC	AMOCO PRODUCTION COMPANY	04/07/1977	UNRECORDED	KEARNY	KS	24S-37W SEC 21: SE
A10034626	AMOCO PRODUCTION COMPANY	WHEATLAND ELECTRIC COOP INC	10/18/1988	UNRECORDED	KEARNY	KS	23S-37W SEC 19: SW
A10034630	WHEATLAND ELECTRIC COOPERATIVE INC	AMOCO PRODUCTION COMPANY	12/30/1987	UNRECORDED	KEARNY	KS	23S-36W SEC 10
A10034637	AMOCO PRODUCTION COMPANY	WHEATLAND ELECTRIC COOP INC	08/01/1980	UNRECORDED	KEARNY	KS	23S-38W SEC 13
A10034638	BEATY MAY	STANOLIND OIL & GAS CO	04/30/1953	16/511	KEARNY	KS	25S-38W SEC 20
A10034641	AMOCO PRODUCTION COMPANY	WHEATLAND ELECTRIC COOP INC	11/16/1976	UNRECORDED	KEARNY	KS	25S-37W SEC 4: NE
A10034643	AMOCO PRODUCTION COMPANY	WHEATLAND ELECTRIC COOP INC	11/16/1976	UNRECORDED	KEARNY	KS	25S-36W SEC 7
A10034644	WHEATLAND ELECTRIC COOPERATIVE INC	AMOCO PRODUCTION COMPANY	10/01/1974	UNRECORDED	KEARNY	KS	23S-36W SEC 22
A10034646	AMOCO PRODUCTION COMPANY	WHEATLAND ELECTRIC COOP INC	06/30/1977	UNRECORDED	KEARNY	KS	24S-37W SEC 3: SE
A10034652	WHEATLAND ELECTRIC COOPERATIVE INC	AMOCO PRODUCTION COMPANY	11/21/1977	UNRECORDED	KEARNY	KS	23S-38W SEC 28: SW
A10034657	AMOCO PRODUCTION COMPANY	WHEATLAND ELECTRIC COOP INC	10/08/1976	UNRECORDED	KEARNY	KS	24S-37W SEC 27: W2
A10034659	ROTHWELL, T.F. & WRIGHT-MORROW TRUS	STANOLIND OIL & GAS CO	10/09/1948	15/461	KEARNY	KS	26S-37W SEC 15: NE
A10034660	AMOCO PRODUCTION COMPANY	PIONEER COOPERATIVE ASSOCIATION INC	11/21/1977	UNRECORDED	KEARNY	KS	25S-38W SEC 31
A10034665	BEATY MAY	STANOLIND OIL & GAS CO	04/30/1953	16/506	KEARNY	KS	25S-38W SEC 20
A10034669	AMOCO PRODUCTION COMPANY, ET AL	WHEATLAND ELECTRIC COOP INC	08/18/1976	UNRECORDED	KEARNY	KS	25S-38W SEC 6
A10034671	KENNETH MYERS	WHEATLAND ELECTRIC COOP INC	08/10/1984	UNRECORDED	KEARNY	KS	24S-37W SEC 30: NW
A10034676	WHEATLAND ELECTRIC COOPERATIVE INC	UNKNOWN OWNER	11/30/1978	UNRECORDED	KEARNY	KS	24S-36W SEC 15: SE , 23S-36W SEC 8: SE , 24S-37W SEC 34: SE , 25S-37W SEC 3: NW
A10034678	WHEATLAND ELECTRIC COOPERATIVE INC	AMOCO PRODUCTION COMPANY	11/21/1977	UNRECORDED	KEARNY	KS	23S-38W SEC 22: SE
A10034692	AMOCO PRODUCTION COMPANY	WHEATLAND ELECTRIC COOP INC	02/18/1976	UNRECORDED	KEARNY	KS	25S-38W SEC 11

CONTRACTS CODE	GRANTOR	GRANTEE	CONTRACT DATE	RECORDING	COUNTY	STATE	LEGAL DESCRIPTION
A10034701	WHEATLAND ELECTRIC COOPERATIVE INC	AMOCO PRODUCTION COMPANY	03/11/1977	UNRECORDED	KEARNY	KS	24S-37W SEC 36: SE
A10034702	WHEATLAND ELECTRIC COOPERATIVE INC	AMOCO PRODUCTION COMPANY	03/11/1977	UNRECORDED	KEARNY	KS	25S-37W SEC 35: SE
A10034703	WHEATLAND ELECTRIC COOPERATIVE INC	UNKNOWN OWNER	12/06/1977	UNRECORDED	KEARNY	KS	25S-37W SEC 21
A10034705	WHEATLAND ELECTRIC CCOPERATIVE INC	AMOCO PRODUCTION COMPANY	01/30/1989	UNRECORDED	KEARNY	KS	25S-38W SEC 18: SENW
A10034709	WHEATLAND ELECTRIC COOPERATIVE INC	AMOCO PRODUCTION COMPANY	11/21/1977	UNRECORDED	KEARNY	KS	23S-38W SEC 21: SE
A10034716	WHEATLAND ELECTRIC COOPERATIVE INC	AMOCO PRODUCTION COMPANY	09/20/1993	UNRECORDED	KEARNY	KS	23S-36W SEC 29: SW
A10034725	WHEATLAND ELECTRIC COOPERATIVE INC	AMOCO PRODUCTION COMPANY	08/18/1976	UNRECORDED	KEARNY	KS	25S-38W SEC 7
A10034728	WHEATLAND ELECTRIC COOPERATIVE INC	UNKNOWN OWNER	03/05/1979	UNRECORDED	KEARNY	KS	25S-38W SEC 11
A10034732	WHEATLAND ELECTRIC COOPERATIVE INC	AMOCO PRODUCTION COMPANY	01/27/1988	UNRECORDED	KEARNY	KS	25S-38W SEC 6: NW
A10034734	AMOCO PRODUCTION COMPANY	WHEATLAND ELECTRIC COOP INC	01/17/1978	UNRECORDED	KEARNY	KS	25S-38W SEC 20
A10034740	WHEATLAND ELECTRIC COOPERATIVE INC	AMOCO PRODUCTION COMPANY	12/06/1977	UNRECORDED	KEARNY	KS	25S-37W SEC 16: SW
A10034747	WHEATLAND ELECTRIC COOPERATIVE INC	AMOCO PRODUCTION COMPANY	07/12/1976	UNRECORDED	KEARNY	KS	23S-38W SEC 24: NE
A10034748	HETZEL, MARY GERTRUDE	AMOCO PRODUCTION COMPANY	05/09/1975	26/623	KEARNY	KS	26S-38W SEC 21: W2
A10034753	WHEATLAND ELECTRIC COOPERATIVE INC	AMOCO PRODUCTION COMPANY	03/09/1973	UNRECORDED	KEARNY	KS	23S-35W SEC 17
A10034762	AMOCO PRODUCTION COMPANY	WHEATLAND ELECTRIC COOP INC	06/27/1977	UNRECORDED	KEARNY	KS	23S-37W SEC 36 , 24S-36W SEC 19 , 24S-36W SEC 30 , 24S-37W SEC 2
A10034767	AMOCO PRODUCTION COMPANY	WHEATLAND ELECTRIC COOP INC	11/16/1976	UNRECORDED	KEARNY	KS	24S-36W SEC 31: NE
A10034775	TATE, BRADNER A.	VASTAR RESOURCES INC	07/24/1997	166/17	KEARNY	KS	25S-37W SEC 17: SWSE
A10034776	WHEATLAND ELECTRIC COOPERATIVE INC	UNKNOWN OWNER	08/08/1979	UNRECORDED	KEARNY	KS	23S-36W SEC 18
A10034779	TATE, BRAD	AMOCO PRODUCTION COMPANY	11/27/1989	UNRECORDED	KEARNY	KS	23S-37W SEC 29: NW , 23S-37W SEC 28: NW , 23S-37W SEC 29: NE , 23S-37W SEC 29: SE , 23S-37W SEC 29: SW
A10034782	COONS, MATILDA C & J.S.	STANOLIND OIL & GAS CO	02/28/1948	14/340	KEARNY	KS	26S-37W SEC 16: N2
A10034783	MCKINNEY, IDA W & GEORGE T	STANOLIND OIL & GAS CO	05/21/1952	16/290	KEARNY	KS	25S-38W SEC 26
A10034790	EDWIN KLEEMAN TESTAMENTARY TRUST	BP AMERICA PRODUCTION COMPANY	03/12/2007	UNRECORDED	KEARNY	KS	23S-36W SEC 24: SW
A10034791	JACK KOPFMAN ET AL	BP AMERICA PRODUCTION COMPANY	01/24/2006	BK 219 PG 746	KEARNY	KS	25S-37W SEC 7: NE
A10034792	CHARLES M RICE ET AL	BP AMERICA PRODUCTION COMPANY	01/10/2007	BK 219 PG 734	KEARNY	KS	24S-35W SEC 18: N2SE , 24S-35W SEC 18: S2NE
A10034793	RONALD A EDGINGTON ET AL	BP AMERICA PRODUCTION COMPANY	12/19/2006	BK 219 PG 742	KEARNY	KS	26S-38W SEC 18: E2W2
A10034855	SAILE, MARLENE DEE	PEPCO	04/04/1996	BK 188 PG 235	KEARNY	KS	22S-34W SEC 8: SW
A10034857	MENN GEORGIA ET AL	GULF OIL CORP	05/17/1947	BK 15 PG 197	KEARNY	KS	25S-37W SEC 3

CONTRACTS CODE	GRANTOR	GRANTEE	CONTRACT DATE	RECORDING	COUNTY	STATE	LEGAL DESCRIPTION
A10034858	LINGELBACH, LEWIS A TRUST ETAL	CHEVRON USA INC	10/05/1989	UNRECORDED	KEARNY	KS	22S-35W SEC 18: SENENE
A10034859	RONALD PETTZ ET UX	CHEVRON USA INC	9/15/1989	89/13	KEARNY	KS	22S-35W SEC: 25
A10034862	VELMA L THOMAS ET AL	CHEVRON USA INC	09/15/1989	88/559/BK 88 PG 559	KEARNY	KS	22S-35W SEC 30: NWNWSE
A10034915	PIONEER ELECTRIC COOPERATIVE INC	LINN OPERATING INC	04/23/2014	UNRECORDED	KEARNY	KS	26S-38W SEC 7: NE
A10035167	RIDER RANCH INC	RIVIERA UPSTREAM LLC	11/01/2018	288/632	KEARNY	KS	26S-38W SEC 21: NW
A10035183	BP AMERICA PRODUCTION CO	LINN ENERGY HOLDINGS LLC	UNDATED	UNRECORDED	KEARNY	KS	25S-37W SEC 18: N2SE
A10035203	BP AMERICA PRODUCTION CO	LINN ENERGY HOLDINGS LLC	UNDATED	UNRECORDED	KEARNY	KS	25S-37W SEC 18: N2SE
A10063861	LAWRENCE N URIE ET UX	LINN ENERGY HOLDINGS LLC	12/15/2015	270/769	KEARNY	KS	T23S-R36W SEC 30: SW
A10077529	WHITE ENTERPRISES INC	MOBIL OIL CORPORATION	01/01/2000	166/227	KEARNY	KS	T26S-R35W SEC 4: NE
A10077540	FLORINE VINCENT ET VIR	EXXONMOBIL OIL CORPORATION	01/27/1993	UNRECORDED	KEARNY	KS	T24S-R37W SEC 28: NENENE
A10077547	J CHARLES AND DIANNE JAEGER	SCOUT ENERGY GROUP III LP	08/18/2022	312/241	KEARNY	KS	T25S-R36W, SEC 35: SWSWSW
A10996062	L-V FARMS	OSBORN HEIRS COMPANY	12/02/2013	UNRECORDED	KEARNY	KS	T23S-R37W SEC 21: NENWSE
A10996786	SPIROS F FOTOPOULOS	W B OSBORN OPERATOR	12/01/1979	UNRECORDED	KEARNY	KS	T21S-R38W SEC 27: SW
A11457328	MR AND MRS ROYCE D WILLIAMS	W B OSBORN OIL AND GAS OPERATIONS	12/18/1978	UNRECORDED	KEARNY	KS	T22S-R37W SEC 33: SE
A11518587	ELSIE LU DAILEY, A SINGLE PERSON, AND PAUL E PLUMMER, JR, WHOSE WIFE IS LEAURA PLUMMER	W B OSBORN JR ET AL	02/23/1981	UNRECORDED	KEARNY	KS	T21S-R28W SEC 35: SE, NW
A11748950	VICTOR B TATE ET AL	NORTHERN NATURAL GAS COMPANY	04/12/1951	16/52	KEARNY	KS	T26S-R36W SEC 32: SW
A11748992	NANCY LEE EVANS ET AL	NORTHERN NATURAL GAS COMPANY	08/11/1949	15/241	KEARNY	KS	T26S-R36W SEC 10: N2 T26S-R36W SEC 9: SE T26S-R36W SEC 16: N2SW T26S-R36W SEC 17: SE T26S-R36W SEC 19: SE T26S-R36W SEC 20: SE
A11748993	THE KANSAS MASONIC HOME	NORTHERN NATURAL GAS COMPANY	08/20/1949	15/240	KEARNY	KS	T25S-R36W SEC 36: S2 T26S-R36W SEC 2: N2 SW T26S-R36W SEC 3: SE
A11748994	MARY THORNBROUGH ET AL	NORTHERN NATURAL GAS COMPANY	08/25/1949	15/238	KEARNY	KS	T25S-R35W SEC 20: ALL T25S-R35W SEC 29: ALL T25S-R35W SEC 31: NE, SW
A11748995	GLADYS CAMPBELL ET AL	NORTHERN NATURAL GAS COMPANY	08/25/1949	15/239	KEARNY	KS	T25S-R35W SEC 30: S2 T25S-R35W SEC 31: NW
A11748996	ESTATE OF CLARENCE R HOLDRIDGE	NORTHERN NATURAL GAS COMPANY	07/15/1949	15/237	KEARNY	KS	T25S-R35W SEC 21: N2
A11748997	CECIL A TATE ET AL	NORTHERN NATURAL GAS COMPANY	07/29/1949	15/232	KEARNY	KS	T25S-R35W SEC 11: NW T25S-R35W SEC 16: ALL
A11748998	ESTATE OF FE DEAN	NORTHERN NATURAL GAS COMPANY	08/15/1949	15/235	KEARNY	KS	T25S-R35W SEC 10: S2 T25S-R35W SEC 15: NW
A11748999	CARL CAMPBELL ET UX	NORTHERN NATURAL GAS COMPANY	08/22/1949	15/234	KEARNY	KS	T25S-R35W SEC 10: N2
A11749000	KRIETE FH	NORTHERN NATURAL GAS COMPANY	07/15/1949	15/231	KEARNY	KS	T25S-R35W SEC 2: ALL
A11749001	LG WAGNER ET UX	NORTHERN NATURAL GAS COMPANY	07/13/1949	15/230	KEARNY	KS	T25S-R35W SEC 1: NW

CONTRACTS CODE	GRANTOR	GRANTEE	CONTRACT DATE	RECORDING	COUNTY	STATE	LEGAL DESCRIPTION
A11749002	THE EXCHANGE NATIONAL BANK OF COLORADO SPRINGS	NORTHERN NATURAL GAS COMPANY	07/15/1949	15/228	KEARNY	KS	T24S-R35W SEC 36: ALL
A11749098	VIOLET TATE ET AL	NORTHERN NATURAL GAS COMPANY	05/28/1970	23/87	KEARNY	KS	T26S-R36W SEC 32
A11749139	VICTOR TATE ET AL	NORTHERN NATURAL GAS COMPANY	07/27/1956	17/557	KEARNY	KS	T26S-R36W SEC 32
A11749205	MARY THORNBROUGH ET AL	NORTHERN NATURAL GAS COMPANY	09/26/1951	16/169	KEARNY	KS	T25S-R35W SEC 29
A11749246	PIONEER ELECTRIC COOPERATIVE INC	NORTHERN NATURAL GAS COMPANY	09/30/1978	UNKNOWN	KEARNY	KS	T26S-R36W SEC 32
A11749252	MARION R TATE ET AL	NORTHERN NATURAL GAS COMPANY	04/16/1951	33/487	KEARNY	KS	T26S-R36W SEC 32
A11749253	THE KANSAS STATE DEPARTMENT GAS COMPANY	NORTHERN NATURAL GAS COMPANY	06/26/1973	UNKNOWN	KEARNY	KS	T26S-R36W SEC 32
A11749254	NORTHERN NATURAL GAS COMPANY	THE PIONEER COOPERATIVE ASSO., INC.	12/09/1977	UNKNOWN	KEARNY	KS	T26S-R36W SEC 32
A11749450	WILLIAM BROADHURST AND FLOYD BROADHURST	NORTHERN NATURAL GAS COMPANY	10/26/1949	15/260	KEARNY	KS	T26S-R36W SEC 30: S2
A11749451	MAUD O GROSECLOSE	NORTHERN NATURAL GAS COMPANY	07/15/1949	15/250	KEARNY	KS	T26S-R36W SEC 30: N2
A11749452	MAXINE LEE SMITH AND LYNN SMITH	NORTHERN NATURAL GAS COMPANY	10/30/1952	16/352	KEARNY	KS	T26S-R36W SEC 19: SE
A11749453	HENRY SUMMERS AND ALICE SUMMERS	NORTHERN NATURAL GAS COMPANY	03/08/1951	16/51	KEARNY	KS	T26S-R36W SEC 31: NE
A11749454	VICTOR B TATE AND MARION B TATE ET AL	NORTHERN NATURAL GAS COMPANY	04/12/1951	16/49	KEARNY	KS	T26S-R36W SEC 32: SW
A11749455	ETHEL LEE TOOMBS AND H E L TOOMBS	NORTHERN NATURAL GAS COMPANY	11/01/1952	16/369	KEARNY	KS	T26S-R36W SEC 19: SE
A11749517	NANCY LEE EVANS ET AL	NORTHERN NATURAL GAS COMPANY	08/11/1949	15/341	KEARNY	KS	T26S-R36W SEC 10: 50' ROW ACROSS N2 T26S-R36W SEC 9: SE T26S-R36W SEC 17: SE T26S-R36W SEC 19: SE T26S-R36W SEC 20: ALL
A11749518	BERTHA M FOSTER ET AL	NORTHERN NATURAL GAS COMPANY	07/08/1949	15 PAGE 246	KEARNY	KS	T26S-R36W SEC 10: SW
A11749519	ISABELLE HAMPTON AND NORMAN F HAMPTON	NORTHERN NATURAL GAS COMPANY	07/15/1949	15/248	KEARNY	KS	T26S-R36W SEC 10: SW
A11973276	DICK GRUSING	W B OSBORN OPERATOR	02/01/1980	UNRECORDED	KEARNY	KS	T24S-R38W SEC 30
A13457312	DONALD E SUMMERS	SCOUT ENERGY GROUP V LP	12/05/2022	312/867	KEARNY	KS	T22S-R37W SEC 19: NWNW AND MORE PARTICULARY DESCRIBED AS FOLLOWS: COMMENCING AT THE NW/C OF THE NW OF SAID SEC 19; THENCE SOUTH 00 DEG 10 MN 13 SEC EAST ALONG THE WEST LINE OF SAID NW FOR DISTANCE OF 30 FT TO TRUE POB; THENCE NORTH 89 DEG 45 MIN 19 SEC EAST FOR A DISTANCE OF 400 FT; THENCE SOUTH 00 DEG 10 MIN 13 SEC EAST FOR A DISTANCE OF 400 FT; THENCE SOUTH 89 DEG 45 MIN 19 SEC WEST FOR A DISTANCE OF 400 FT; THENCE NORTH 00 DEG 10 MIN 13 SEC WEST FOR A DISTANCE OF 400 FT TO TRUE POB AND CONTAINING 3.67 ACRES, M/L

CONTRACTS CODE	GRANTOR	GRANTEE	CONTRACT DATE	RECORDING	COUNTY	STATE	LEGAL DESCRIPTION
A13999569	ERMA M ADAMSON ET AL	NORTHERN NATURAL GAS COMPANY	01/17/1978	30/33	KEARNY	KS	T21S - R36W SEC 22: NW
A13999571	BONNIE E HIBBERT	NORTHERN NATURAL GAS COMPANY	02/13/1978	30/289	KEARNY	KS	T21S - R36W SEC 22: SW
A13999572	KENNETH KYSAR ET UX	NORTHERN NATURAL GAS COMPANY	01/13/1978	29/629	KEARNY	KS	T21S - R36W SEC 27: NW
A13999573	BEVERLY A HUTCHINS ET VIR	NORTHERN NATURAL GAS COMPANY	01/13/1978	MISC-30/273	KEARNY	KS	T21S - R36W SEC 27: SW
A13999574	MARILYN S BASGALL ET VIR	NORTHERN NATURAL GAS COMPANY	01/13/1978	MISC-30/277	KEARNY	KS	T21S - R36W SEC 27: SW
A13999576	GARY R FULMER ET UX	NORTHERN NATURAL GAS COMPANY	01/13/1978	MISC-30/281	KEARNY	KS	T21S - R36W SEC 27: SW
A13999578	JOE C COLLINS ET UX	NORTHERN NATURAL GAS COMPANY	01/16/1978	29/681	KEARNY	KS	T21S - R36W SEC 34: NW
A13999579	J EDGAR HALLMAN ET UX	NORTHERN NATURAL GAS COMPANY	02/01/1978	30/247	KEARNY	KS	T21S - R36W SEC 34: SW
A13999580	ERNEST GOERING ET UX	NORTHERN NATURAL GAS COMPANY	01/20/1978	30/161	KEARNY	KS	T21S - R37W SEC 27: N2SW
A13999581	DAVID GOERING	NORTHERN NATURAL GAS COMPANY	01/17/1978	MISC-29/665	KEARNY	KS	T21S - R37W SEC 28: SE T21S - R37W SEC 33: NE
A13999582	DAVID GOERING	NORTHERN NATURAL GAS COMPANY	10/13/1978	MISC-32/411	KEARNY	KS	T21S - R37W SEC 33: NE
A13999585	RICHARD D VACHA ET UX	NORTHERN NATURAL GAS COMPANY	01/16/1978	MISC-29/659	KEARNY	KS	T21S - R37W SEC 33: SE
A13999587	ROSA-LEE P GHEENS ET AL	NORTHERN NATURAL GAS COMPANY	10/06/1978	MISC-32/423	KEARNY	KS	T21S - R37W SEC 34: NE
A13999616	E W CAMPBELL ET UX	NORTHERN NATURAL GAS COMPANY	02/03/1954	MISC-17/62	KEARNY	KS	T22S - R35W SEC 8: SE
A13999617	F J MILLER ET UX	NORTHERN NATURAL GAS COMPANY	02/02/1954	17/63	KEARNY	KS	T22S - R35W SEC 8: NE
A13999618	WILLIAM T ROONEY JR ET UX	NORTHERN NATURAL GAS COMPANY	01/23/1954	16/550	KEARNY	KS	T22S - R35W SEC 8: NW
A13999619	R RUSSELL PORTER ET AL	NORTHERN NATURAL GAS COMPANY	05/10/1954	17/128	KEARNY	KS	T22S - R35W SEC 11: SW
A13999620	RALPH H MILLER ET UX	NORTHERN NATURAL GAS COMPANY	05/12/1954	MISC-17/108	KEARNY	KS	T22S - R35W SEC 11: NW
A13999621	ANNE ROONEY SHERMAN ET AL	NORTHERN NATURAL GAS COMPANY	01/16/1952	16/181	KEARNY	KS	T22S - R35W SEC 13: SE
A13999622	ALICE M SHOWERS	NORTHERN NATURAL GAS COMPANY	08/15/1951	16/109	KEARNY	KS	T22S - R35W SEC 14: S2
A13999623	WILLIAM F HAVEL ET UX	NORTHERN NATURAL GAS COMPANY	07/27/1951	16/108	KEARNY	KS	T22S - R35W SEC 14: S2
A13999624	MAE DENTON ET VIR	NORTHERN NATURAL GAS COMPANY	07/19/1951	16/107	KEARNY	KS	T22S - R35W SEC 14: S2
A13999625	ANNA J HENNEBRY	NORTHERN NATURAL GAS COMPANY	07/16/1951	16/106	KEARNY	KS	T22S - R35W SEC 14: S2
A13999626	ELIZABETH CHRISTENSEN ET AL	NORTHERN NATURAL GAS COMPANY	07/11/1951	16/105	KEARNY	KS	T22S - R35W SEC 14: S2
A13999627	MARTIN SPRINGER ET AL	NORTHERN NATURAL GAS COMPANY	05/10/1954	MISC-17/110	KEARNY	KS	T22S - R35W SEC 14: W2

CONTRACTS CODE	GRANTOR	GRANTEE	CONTRACT DATE	RECORDING	COUNTY	STATE	LEGAL DESCRIPTION
A13999628	ANNA J HENNEBRY	NORTHERN NATURAL GAS COMPANY	08/31/1954	17/135	KEARNY	KS	T22S - R35W SEC 14: W2
A13999629	MAE DENTON GILBERT ET VIR	NORTHERN NATURAL GAS COMPANY	06/30/1954	17/119	KEARNY	KS	T22S - R35W SEC 14: W2
A13999630	WILLIAM F HAVEL ET UX	NORTHERN NATURAL GAS COMPANY	08/31/1954	17/136	KEARNY	KS	T22S - R35W SEC 14: W2
A13999631	ROBERT G SHOWERS ET AL	NORTHERN NATURAL GAS COMPANY	04/18/1955	17/232	KEARNY	KS	T22S - R35W SEC 14: W2
A13999632	ROSE K SMITH ET VIR	NORTHERN NATURAL GAS COMPANY	02/05/1954	16/551	KEARNY	KS	T22S - R35W SEC 17: SE
A13999633	R W MILLER ET AL	NORTHERN NATURAL GAS COMPANY	02/05/1954	17/61	KEARNY	KS	T22S - R35W SEC 17: NE
A13999634	L A LINGELBACH ET UX	NORTHERN NATURAL GAS COMPANY	08/26/1950	15/445	KEARNY	KS	T22S - R35W SEC 18: NE
A13999635	BESS H LANDER ET VIR	NORTHERN NATURAL GAS COMPANY	08/19/1950	15/453	KEARNY	KS	T22S - R35W SEC 18: SE
A13999636	L A LINGELBACH ET UX	NORTHERN NATURAL GAS COMPANY	08/26/1950	15/454	KEARNY	KS	T22S - R35W SEC 18: NE
A13999637	GUY V BUTLER ET UX	NORTHERN NATURAL GAS COMPANY	07/12/1950	15/455	KEARNY	KS	T22S - R35W SEC 19: E2
A13999638	GLADYS E CAMPBELL ET AL	NORTHERN NATURAL GAS COMPANY	07/20/1951	16/101	KEARNY	KS	T22S - R35W SEC 19: E2NW
A13999639	GUY V BUTLER ET UX	NORTHERN NATURAL GAS COMPANY	05/25/1950	15/390	KEARNY	KS	T22S - R35W SEC 19: S2NE
A13999641	LAWRENCE N GRAHAM ET UX	NORTHERN NATURAL GAS COMPANY	10/19/1949	15/306	KEARNY	KS	T22S - R35W SEC 23: S2S2
A13999642	LEONARD E GRAHAM ET UX	NORTHERN NATURAL GAS COMPANY	10/19/1949	15/342	KEARNY	KS	T22S - R35W SEC 23: N2S2
A13999643	LEONARD E GRAHAM ET UX	NORTHERN NATURAL GAS COMPANY	10/19/1949	15/259	KEARNY	KS	T22S - R35W SEC 23: N2S2
A13999644	R H MILLER ET UX	NORTHERN NATURAL GAS COMPANY	08/05/1950	15/525	KEARNY	KS	T22S - R35W SEC 24: SW
A13999645	FOSTER ESKELUND ET UX	NORTHERN NATURAL GAS COMPANY	07/13/1950	15/442	KEARNY	KS	T22S - R35W SEC 24: SE
A13999646	RALPH H MILLER ET UX	NORTHERN NATURAL GAS COMPANY	06/07/1949	15/161	KEARNY	KS	T22S - R35W SEC 24: SW
A13999647	FOSTER ESKELUND ET UX	NORTHERN NATURAL GAS COMPANY	07/13/1950	15/526	KEARNY	KS	T22S - R35W SEC 24: SE
A13999648	FOSTER ESKELUND ET UX	NORTHERN NATURAL GAS COMPANY	07/13/1950	15/527	KEARNY	KS	T22S - R35W SEC 24: SE
A13999649	H E HUTTON ET UX	NORTHERN NATURAL GAS COMPANY	07/24/1950	15/528	KEARNY	KS	T22S - R35W SEC 24: NE
A13999650	LESTER MCCOY ET UX	NORTHERN NATURAL GAS COMPANY	03/20/1950	15/343	KEARNY	KS	T22S - R35W SEC 25: SW
A13999652	KEARNY COUNTY IRRIGATION DITCH COMPANY	NORTHERN NATURAL GAS COMPANY	08/04/1949	UNRECORDED	KEARNY	KS	T22S - R35W SEC 25: NE
A13999655	LESTER MCCOY ET UX	NORTHERN NATURAL GAS COMPANY	07/01/1949	15/159	KEARNY	KS	T22S - R35W SEC 25

CONTRACTS CODE	GRANTOR	GRANTEE	CONTRACT DATE	RECORDING	COUNTY	STATE	LEGAL DESCRIPTION
A13999657	LESTER MCCOY ET UX	NORTHERN NATURAL GAS COMPANY	03/20/1950	15/335	KEARNY	KS	T22S - R35W SEC 25: NE T22S - R35W SEC 25: W2
A13999658	CLELL C COY ET UX	NORTHERN NATURAL GAS COMPANY	08/22/1950	15/463	KEARNY	KS	T22S - R35W SEC 26: NW
A13999660	PHILIP SHELL	NORTHERN NATURAL GAS COMPANY	10/10/1949	15/261	KEARNY	KS	T22S - R35W SEC 26: E2SW
A13999662	CLELL C COY ET UX	NORTHERN NATURAL GAS COMPANY	08/22/1950	15/448	KEARNY	KS	T22S - R35W SEC 26: N2
A13999665	C A LOUCKS ET UX	NORTHERN NATURAL GAS COMPANY	08/23/1951	16/111	KEARNY	KS	T22S - R35W SEC 30: E2SW
A13999667	GILES S BUTLER	NORTHERN NATURAL GAS COMPANY	06/22/1950	15/437	KEARNY	KS	T22S - R35W SEC 30: E2
A13999668	GILES S BUTLER	NORTHERN NATURAL GAS COMPANY	05/09/1951	16/110	KEARNY	KS	T22S - R35W SEC 30: E2
A13999670	GILES S BUTLER	NORTHERN NATURAL GAS COMPANY	06/22/1950	15/400	KEARNY	KS	T22S - R35W SEC 30: SE
A13999690	JAY LANDON ET UX	NORTHERN NATURAL GAS COMPANY	10/14/1949	15/214	KEARNY	KS	T22S - R35W SEC 36: SW
A13999691	JAY LANDON ET UX	NORTHERN NATURAL GAS COMPANY	10/14/1949	15/282	KEARNY	KS	T22S - R35W SEC 36: SW
A13999692	JAY LANDON ET AL	NORTHERN NATURAL GAS COMPANY	10/19/1949	15/283	KEARNY	KS	T22S - R35W SEC 36: NE
A13999695	MAUD CORBETT KELL ET VIR	NORTHERN NATURAL GAS COMPANY	10/20/1949	15/285	KEARNY	KS	T22S - R35W SEC 36: NW
A13999697	JAY LANDON ET UX	NORTHERN NATURAL GAS COMPANY	06/22/1950	15/428	KEARNY	KS	T22S - R35W SEC 36: SW
A13999712	ENGLER FARMS INC	K N GAS GATHERING INC	06/06/1997	152/345	KEARNY	KS	T22S - R35W SEC 14: NW
A13999714	WLSR INC	K N GAS GATHERING INC	05/20/1997	152/343	KEARNY	KS	T22S - R35W SEC 15: NE
A13999717	FLORA E FLINTJER	NORTHERN NATURAL GAS COMPANY	02/23/1978	MISC-30/397	KEARNY	KS	T22S - R36W SEC 3: SW
A13999719	DIENST INC	NORTHERN NATURAL GAS COMPANY	01/28/1978	MISC-30/89	KEARNY	KS	T22S - R36W SEC 10: NW
A13999721	CARL ZIBELL ET AL	NORTHERN NATURAL GAS COMPANY	01/23/1978	MISC-30/95	KEARNY	KS	T22S - R36W SEC 10: SW
A13999722	J E LAWRENCE ET UX	NORTHERN NATURAL GAS COMPANY	07/07/1952	16/321	KEARNY	KS	T22S - R36W SEC 13: NE
A13999724	CATHERINE VAN DOREN ET VIR	NORTHERN NATURAL GAS COMPANY	07/02/1952	16/318	KEARNY	KS	T22S - R36W SEC 13: SE
A13999726	PEGGY DAVIS ET VIR	NORTHERN NATURAL GAS COMPANY	01/19/1978	MISC-29/685	KEARNY	KS	T22S - R36W SEC 15: NW T22S - R36W SEC 17: SE
A13999731	HELEN HILLYARD HOOVER ET AL	NORTHERN NATURAL GAS COMPANY	01/27/1978	MISC-30/157	KEARNY	KS	T22S - R36W SEC 16: NE T22S - R36W SEC 16: SW
A13999734	JAMES A PINEGAR ET UX	NORTHERN NATURAL GAS COMPANY	01/14/1978	MISC-29/621	KEARNY	KS	T22S - R36W SEC 16: SE
A13999735	JERRY STROUP ET UX	NORTHERN NATURAL GAS COMPANY	10/03/1978	MISC-32/115	KEARNY	KS	T22S - R36W SEC 17: SW
A13999736	JERRY D STROUP ET UX	NORTHERN NATURAL GAS COMPANY	01/26/1978	MISC-30/197	KEARNY	KS	T22S - R36W SEC 17: SW
A13999737	MAYBELLE J GROPP	NORTHERN NATURAL GAS COMPANY	01/11/1978	MISC-29/644	KEARNY	KS	T22S - R36W SEC 18: W2NW

CONTRACTS CODE	GRANTOR	GRANTEE	CONTRACT DATE	RECORDING	COUNTY	STATE	LEGAL DESCRIPTION
A13999738	MILLER FARMS INC	NORTHERN NATURAL GAS COMPANY	01/26/1978	MISC-30/137	KEARNY	KS	T22S - R36W SEC 18: SE
A13999739	BONNIE E HIBBERT	NORTHERN NATURAL GAS COMPANY	02/13/1978	MISC-30/285	KEARNY	KS	T22S - R36W SEC 18: E2NW
A13999740	FRED T & BARBARA B VEDDER LIVING TRUST	NORTHERN NATURAL GAS COMPANY	09/12/1978	32/99	KEARNY	KS	T22S - R36W SEC 32: NW
A13999741	ALFRED J KELLY ET UX	NORTHERN NATURAL GAS COMPANY	03/05/1993	137/61	KEARNY	KS	T22S - R36W SEC 33: SE
A13999742	F W CLAYPOOL ET UX	NORTHERN NATURAL GAS COMPANY	07/21/1952	16/384	KEARNY	KS	T22S - R36W SEC 35: SW
A13999743	HENRY KLEEMAN ET UX	NORTHERN NATURAL GAS COMPANY	07/15/1952	16/383	KEARNY	KS	T22S - R36W SEC 35: NW
A13999744	BERTHA M FOSTER ET AL	NORTHERN NATURAL GAS COMPANY	07/11/1952	16/382	KEARNY	KS	T22S - R36W SEC 35: NE
A13999745	W D TROWBRIDGE ET AL	NORTHERN NATURAL GAS COMPANY	06/27/1951	16/115	KEARNY	KS	T22S - R36W SEC 36: SE
A13999746	PEARL E MILES	NORTHERN NATURAL GAS COMPANY	07/19/1978	MISC-32/295	KEARNY	KS	T22S - R37W SEC 2: SW
A13999747	CHESTER REXFORD ET UX	NORTHERN NATURAL GAS COMPANY	01/30/1978	MISC-32/587	KEARNY	KS	T22S - R37W SEC 4: SW
A13999748	PEARL MILES ET VIR	NORTHERN NATURAL GAS COMPANY	01/09/1978	MISC-29/625	KEARNY	KS	T22S - R37W SEC 10: NE T22S - R37W SEC 4: NE
A13999749	AGNES L LOCKE ET VIR	NORTHERN NATURAL GAS COMPANY	02/16/1978	MISC-30/269	KEARNY	KS	T22S - R37W SEC 4: SE T22S - R37W SEC 9: NE
A13999750	FRANK J MILLER	NORTHERN NATURAL GAS COMPANY	01/27/1978	MISC-30/101	KEARNY	KS	T22S - R37W SEC 5: SW
A13999751	FRANK J MILLER	NORTHERN NATURAL GAS COMPANY	01/27/1978	30/107	KEARNY	KS	T22S - R37W SEC 5: SE
A13999752	FRANK J MILLER	NORTHERN NATURAL GAS COMPANY	01/27/1978	30/113	KEARNY	KS	T22S - R37W SEC 6: SE
A13999753	CHESTER REXFORD ET UX	NORTHERN NATURAL GAS COMPANY	01/30/1978	MISC-32/595	KEARNY	KS	T22S - R37W SEC 6: E2SW
A13999754	DIENST INC	NORTHERN NATURAL GAS COMPANY	01/30/1978	MISC-30/71	KEARNY	KS	T22S - R37W SEC 10: NW
A13999755	DIENST INC	NORTHERN NATURAL GAS COMPANY	01/30/1978	MISC-30/65	KEARNY	KS	T22S - R37W SEC 10: SE
A13999756	DIENST INC	NORTHERN NATURAL GAS COMPANY	01/30/1978	MISC-30/77	KEARNY	KS	T22S - R37W SEC 11: SE
A13999757	GORDON W CRONE ET UX	NORTHERN NATURAL GAS COMPANY	07/19/1978	MISC-32/291	KEARNY	KS	T22S - R37W SEC 11: NW
A13999758	CHESTER REXFORD ET UX	NORTHERN NATURAL GAS COMPANY	07/31/1978	MISC-32/285	KEARNY	KS	T22S - R37W SEC 11: NWSW
A13999759	CHESTER REXFORD ET UX	NORTHERN NATURAL GAS COMPANY	01/30/1978	MISC-32/603	KEARNY	KS	T22S - R37W SEC 11: SW
A13999760	MILLER FARMS INC	NORTHERN NATURAL GAS COMPANY	01/26/1978	MISC-30/119	KEARNY	KS	T22S - R37W SEC 12: SW
A13999761	MILLER FARMS INC	NORTHERN NATURAL GAS COMPANY	01/26/1978	MISC-30/125	KEARNY	KS	T22S - R37W SEC 13: NW
A13999762	MILLER FARMS INC	NORTHERN NATURAL GAS COMPANY	01/26/1978	MISC-30/131	KEARNY	KS	T22S - R37W SEC 13: NE

CONTRACTS CODE	GRANTOR	GRANTEE	CONTRACT DATE	RECORDING	COUNTY	STATE	LEGAL DESCRIPTION
A13999763	GORDON W CRONE ET UX	NORTHERN NATURAL GAS COMPANY	01/09/1978	MISC-29/617	KEARNY	KS	T22S - R37W SEC 15: NE
A13999764	RALPH A FRY ET UX	NORTHERN NATURAL GAS COMPANY	01/31/1978	MISC-32/619	KEARNY	KS	T22S - R37W SEC 15: SE
A13999767	STEVE BRAVDICA	NORTHERN NATURAL GAS COMPANY	02/14/1995	136/355	KEARNY	KS	T23S - R35W SEC 10: NE
A13999768	MILLER FARMS	NORTHERN NATURAL GAS COMPANY	12/13/1995	147/203	KEARNY	KS	T23S - R35W SEC 10: NW
A13999769	TED D MILLER ET UX	NORTHERN NATURAL GAS COMPANY	09/30/1957	18/81	KEARNY	KS	T23S - R35W SEC 10: NE
A13999770	ROSAMOND EVES ET VIR	NORTHERN NATURAL GAS COMPANY	09/30/1957	18/80	KEARNY	KS	T23S - R35W SEC 10: SE
A13999771	BLANCHE OWINGS ET VIR	NORTHERN NATURAL GAS COMPANY	10/07/1957	18/79	KEARNY	KS	T23S - R35W SEC 10: SW
A13999772	MILLER FARMS INC	NORTHERN NATURAL GAS COMPANY	01/09/1995	136/351	KEARNY	KS	T23S - R35W SEC 10: NW
A13999773	TED E MILLER ET UX	NORTHERN NATURAL GAS COMPANY	06/30/1950	15/437	KEARNY	KS	T23S - R35W SEC 10: NE
A13999774	MAE ANDERSON	NORTHERN NATURAL GAS COMPANY	06/21/1950	15/432	KEARNY	KS	T23S - R35W SEC 11: NW
A13999775	ERNEST L WHITE ET UX	NORTHERN NATURAL GAS COMPANY	07/06/1950	15/435	KEARNY	KS	T23S - R35W SEC 12: NW
A13999776	B F HILL ET UX	NORTHERN NATURAL GAS COMPANY	06/28/1950	15/434	KEARNY	KS	T23S - R35W SEC 12: NW
A13999777	DANLER BROTHERS	NORTHERN NATURAL GAS COMPANY	07/29/1994	130/407	KEARNY	KS	T23S - R35W SEC 12: E2
A13999778	B F HILL ET UX	NORTHERN NATURAL GAS COMPANY	06/28/1950	MISC-15/403	KEARNY	KS	T23S - R35W SEC 12: NE
A13999779	C A MARQUARDT ET UX	NORTHERN NATURAL GAS COMPANY	07/09/1952	16/385	KEARNY	KS	T23S - R36W SEC 2: NW
A13999780	ALICE F MORRIS ET AL	NORTHERN NATURAL GAS COMPANY	12/31/1952	MISC-16/552	KEARNY	KS	T23S - R36W SEC 3: E2
A13999781	LYDIA M GROVES ET VIR	NORTHERN NATURAL GAS COMPANY	12/22/1952	MISC-16/545	KEARNY	KS	T23S - R36W SEC 3: E2
A13999782	NANCY DOLL ET AL	NORTHERN NATURAL GAS COMPANY	12/30/1952	MISC-16/546	KEARNY	KS	T23S - R36W SEC 3: E2
A13999783	FRANK A DOLL ET UX	NORTHERN NATURAL GAS COMPANY	05/25/1953	MISC-16/549	KEARNY	KS	T23S - R36W SEC 3: E2
A13999784	ERNST KLEEMAN ET UX	NORTHERN NATURAL GAS COMPANY	12/17/1952	MISC-16/386	KEARNY	KS	T23S - R36W SEC 3: SW
A13999785	ERNST KLEEMAN ET UX	NORTHERN NATURAL GAS COMPANY	07/28/1954	17/120	KEARNY	KS	T23S - R36W SEC 3: NW
A13999786	EARL R DOEBBELING ET AL	NORTHERN NATURAL GAS COMPANY	11/28/1977	MISC-29/435	KEARNY	KS	T23S - R36W SEC 9: E2
A13999787	PRESTON KYSAR ET UX	NORTHERN NATURAL GAS COMPANY	12/17/1952	MISC-16/322	KEARNY	KS	T23S - R36W SEC 10: NW
A13999788	H F DIENST ET AL	NORTHERN NATURAL GAS COMPANY	07/29/1954	17/127	KEARNY	KS	T22S - R36W SEC 34: SW

CONTRACTS CODE	GRANTOR	GRANTEE	CONTRACT DATE	RECORDING	COUNTY	STATE	LEGAL DESCRIPTION
A13999789	J E LAWRENCE ET UX	KANSAS-NEBRASKA NATURAL GAS COMPANY INC	05/09/1955	17/292	KEARNY	KS	T22S - R36W SEC 11: SW
A13999790	MEIER FAMILY REVOCABLE TRUST ET AL	ONEOK FIELD SERVICES COMPANY LLC	09/25/2008	229/289	KEARNY	KS	T24S - R35W SEC 30
A13999791	MEIER FAMILY REVOCABLE TRUST ET AL	ONEOK FIELD SERVICES COMPANY LLC	10/24/2008	229/291	KEARNY	KS	T24S - R35W SEC 30
A13999792	MEIER FAMILY REVOCABLE TRUST ET AL	ONEOK FIELD SERVICES COMPANY LLC	10/24/2008	229/287	KEARNY	KS	T24S - R35W SEC 30
A13999793	NORMAN S BIRD ET UX	KANSAS-NEBRASKA NATURAL GAS COMPANY INC	02/03/1975	MISC-26/409	KEARNY	KS	T24S - R35W SEC 11: NW
A13999794	NATIONAL ALFALFA DEHYDRATING & MILLING COMPANY	KANSAS-NEBRASKA NATURAL GAS COMPANY INC	12/13/1950	MISC-15/482	KEARNY	KS	T24S - R35W SEC 11: SE
A13999795	WILLIAM H HERR ET UX	KANSAS-NEBRASKA NATURAL GAS COMPANY INC	10/16/1947	MISC-14/369	KEARNY	KS	T24S - R35W SEC 11: SW
A13999796	THE GARDEN CITY COMPANY	KANSAS-NEBRASKA NATURAL GAS COMPANY INC	10/16/1947	MISC-14/368	KEARNY	KS	T24S - R35W SEC 12: SW
A13999797	J H MATHIES ET UX	KANSAS-NEBRASKA NATURAL GAS COMPANY INC	11/25/1949	MISC-15/227	KEARNY	KS	T24S - R35W SEC 13: S2
A13999798	J E DALE ET AL	KANSAS-NEBRASKA NATURAL GAS COMPANY INC	07/15/1971	MISC-23/625	KEARNY	KS	T24S - R35W SEC 13: NESE
A13999799	JOHN WEBER	KANSAS-NEBRASKA NATURAL GAS COMPANY INC	02/03/1944	MISC-12/618	KEARNY	KS	T24S - R35W SEC 21: SE
A13999800	E F ESFELD ET AL	KANSAS-NEBRASKA NATURAL GAS COMPANY INC	05/03/1947	14/108	KEARNY	KS	T24S - R35W SEC 22: E2SW T24S - R35W SEC 22: SE T24S - R35W SEC 22: SWSW
A13999801	THE GARDEN CITY COMPANY	KANSAS-NEBRASKA NATURAL GAS COMPANY INC	11/13/1947	MISC-14/367	KEARNY	KS	T24S - R35W SEC 13 T24S - R35W SEC 24: NW
A13999802	THOMAS S MILLER ET UX	KANSAS-NEBRASKA NATURAL GAS COMPANY INC	03/11/1947	14/43	KEARNY	KS	T24S - R35W SEC 10: S2
A13999803	VIRGINIA R ANDERSON ET AL	KANSAS-NEBRASKA NATURAL GAS COMPANY INC	10/23/1967	22/363	KEARNY	KS	T24S - R35W SEC 29: SW
A13999804	FRITZ C SCHREIBVOGEL ET UX	KANSAS-NEBRASKA NATURAL GAS COMPANY INC	03/13/1980	MISC-34/199	KEARNY	KS	T24S - R35W SEC 29: NW
A13999805	MARY SCHIBBLEHUT NEWELL ET VIR	KANSAS-NEBRASKA NATURAL GAS COMPANY INC	10/26/1967	22/367	KEARNY	KS	T24S - R35W SEC 29: W2SE

CONTRACTS CODE	GRANTOR	GRANTEE	CONTRACT DATE	RECORDING	COUNTY	STATE	LEGAL DESCRIPTION
A13999806	ELSIE WHITE ET AL	KANSAS-NEBRASKA NATURAL GAS COMPANY INC	10/26/1967	22/369	KEARNY	KS	T24S - R35W SEC 29: E2SE
A13999807	E W HENKLE ET UX	KANSAS-NEBRASKA NATURAL GAS COMPANY INC	12/15/1967	22/361	KEARNY	KS	T24S - R35W SEC 30: SE
A13999808	T H ORR ET UX	KANSAS-NEBRASKA NATURAL GAS COMPANY INC	02/14/1947	14/30	KEARNY	KS	T24S - R35W SEC 31: SW
A13999809	WM W RITCHEY ET UX	KANSAS-NEBRASKA NATURAL GAS COMPANY INC	01/30/1947	14/13	KEARNY	KS	T24S - R35W SEC 32: SE
A13999810	ROBERT G MORRIS ET UX	KANSAS-NEBRASKA NATURAL GAS COMPANY INC	01/25/1947	14/14	KEARNY	KS	T24S - R35W SEC 32: SW
A13999811	A E WILLIS ET UX	KANSAS-NEBRASKA NATURAL GAS COMPANY INC	11/02/1946	MISC-14/25	KEARNY	KS	T24S - R35W SEC 34: E2SW T24S - R35W SEC 34: S2NE T24S - R35W SEC 34: SE
A13999812	ELLA MCKEY	KANSAS-NEBRASKA NATURAL GAS COMPANY INC	11/26/1946	MISC-14/24	KEARNY	KS	T24S - R35W SEC 34: W2SW
A13999813	ESTATE OF C C HAMLIN	KANSAS-NEBRASKA NATURAL GAS COMPANY INC	07/02/1947	14/195	KEARNY	KS	T24S - R35W SEC 36
A13999814	ANTHONY UNREIN TRUST ET AL	KN ENERGY INC	01/23/1990	101/533	KEARNY	KS	T24S - R35W SEC 33: SW
A13999815	SHIRLEY LYTLE ET AL	KN ENERGY INC	01/05/1990	101/531	KEARNY	KS	T24S - R35W SEC 33: SE
A13999816	DALE D KOEHN ET UX	KN ENERGY INC	03/01/1990	1/89	KEARNY	KS	T24S - R35W SEC 35: SW
A13999817	JOHN HANCOCK MUTUAL LIFE INSURANCE CO	KN ENERGY INC	09/29/1987	MISC-41/175	KEARNY	KS	T24S - R35W SEC 36: N2 T25S - R35W SEC 1: W2 T25S - R35W SEC 12: W2
A13999818	L C CATTLE INC	KN ENERGY INC	05/08/1985	MISC-39/403	KEARNY	KS	T24S - R35W SEC 36: S2
A13999819	THE GARDEN CITY COMPANY	KN GAS GATHERING INC	07/16/1997	151/417	KEARNY	KS	T24S - R35W SEC 11: NW
A13999820	MICHAEL UNREIN ET AL	KN GAS GATHERING INC	10/09/1995	150/629	KEARNY	KS	T24S - R35W SEC 13: NE
A13999821	ROBERT W GLUNT TRUST	KN GAS GATHERING INC	09/22/1997	152/457	KEARNY	KS	T24S - R35W SEC 24: SE
A13999822	DUANE E KOSTER ET UX	KN GAS GATHERING INC	09/19/1997	152/455	KEARNY	KS	T24S - R35W SEC 25: NE
A13999823	JOSEPHINE ZRUBEK	KN GAS GATHERING INC	10/10/1997	156/549	KEARNY	KS	T24S - R35W SEC 26: SW
A13999824	FREDERICK JOHN NUSS ET AL	KN GAS GATHERING INC	11/10/1997	158/13	KEARNY	KS	T24S - R35W SEC 26: NW
A13999825	ROBERT ZRUBEK	KN GAS GATHERING INC	10/10/1997	156/547	KEARNY	KS	T24S - R35W SEC 26: SW
A13999826	MARSHALL K SMITH ET UX	KN GAS GATHERING INC	10/10/1997	156/551	KEARNY	KS	T24S - R35W SEC 35: NW
A13999827	DALE D KOEHN ET UX	KN GAS GATHERING INC	10/10/1997	156/553	KEARNY	KS	T24S - R35W SEC 35: SW
A13999836	BEVERLY A MILLER	ONEOK FIELD SERVICES COMPANY LLC	02/11/2001	176/33	KEARNY	KS	T22S - R37W SEC 6: E2SW
A13999837	KEARNY COUNTY COMMISSIONERS	KANSAS-NEBRASKA NATURAL GAS CO INC	03/07/1983	UNRECORDED	KEARNY	KS	T23S - R37W SEC 36
A13999838	STATE OF KANSAS	KN ENERGY INC	07/10/1991	UNRECORDED	KEARNY	KS	T24S - R35W SEC 11
A13999839	RATZLAFF INC	KN ENERGY INC	10/30/1991	116/421	KEARNY	KS	T24S - R36W SEC 10: NE T24S - R36W SEC 3: SE

CONTRACTS CODE	GRANTOR	GRANTEE	CONTRACT DATE	RECORDING	COUNTY	STATE	LEGAL DESCRIPTION
A13999843	FRANK STEWART	KANSAS-NEBRASKA NATURAL GAS COMPANY INC	11/20/1959	MISC-18/489	KEARNY	KS	T24S - R36W SEC 22: SE
A13999850	MAX E VAN DOREN ET AL	KANSAS-NEBRASKA NATURAL GAS COMPANY INC	03/03/1978	MISC-31/231	KEARNY	KS	T24S - R36W SEC 24: SE
A13999851	JOSEPHINE G ESFELD ET AL	KANSAS-NEBRASKA NATURAL GAS COMPANY INC	08/26/1956	18/188	KEARNY	KS	T24S - R36W SEC 25
A13999852	ROBERT A NEWPORT ET UX	KANSAS-NEBRASKA NATURAL GAS COMPANY INC	09/28/1978	MISC-32/223	KEARNY	KS	T24S - R36W SEC 28: N2SW
A13999853	VIRGINIA P HICKS	KANSAS-NEBRASKA NATURAL GAS COMPANY INC	01/08/1947	14/21	KEARNY	KS	T24S - R36W SEC 28: S2
A13999854	VIRGINIA P HICKS	KANSAS-NEBRASKA NATURAL GAS COMPANY INC	01/23/1953	UNRECORDED	KEARNY	KS	T24S - R36W SEC 28: SE
A13999855	EDNA BROWNE ET VIR	KANSAS-NEBRASKA NATURAL GAS COMPANY INC	10/09/1947	MISC-14/289	KEARNY	KS	T24S - R36W SEC 28: NWNW
A13999856	GRACE SHUSTER	KANSAS-NEBRASKA NATURAL GAS COMPANY INC	01/14/1947	14/22	KEARNY	KS	T24S - R36W SEC 29
A13999857	GRACE SHUSTER	KANSAS-NEBRASKA NATURAL GAS COMPANY INC	02/28/1956	17/506	KEARNY	KS	T24S - R36W SEC 29: S2
A13999858	KEARNY COUNTY FARMERS IRRIGATION ASSOCIATION	KANSAS-NEBRASKA NATURAL GAS COMPANY INC	08/29/1980	UNRECORDED	KEARNY	KS	T24S - R36W SEC 29: SWSE
A13999859	GEORGE B MOSER ET UX	KANSAS-NEBRASKA NATURAL GAS COMPANY INC	12/05/1950	MISC-15/498	KEARNY	KS	T24S - R36W SEC 30: N2
A13999860	ORAN HORNER ET UX	KANSAS-NEBRASKA NATURAL GAS COMPANY INC	03/02/1956	17/507	KEARNY	KS	T24S - R36W SEC 30: SE
A13999861	GEORGE B MOSER	KANSAS-NEBRASKA NATURAL GAS COMPANY INC	03/13/1956	17/508	KEARNY	KS	T24S - R36W SEC 30: N2
A13999862	C E BEYMER ET AL	KANSAS-NEBRASKA NATURAL GAS COMPANY INC	03/06/1956	17/505	KEARNY	KS	T24S - R36W SEC 32: NE T24S - R36W SEC 33: NENW T24S - R36W SEC 33: W2NW
A13999863	CLYDE BEYMER JR ET AL	KANSAS-NEBRASKA NATURAL GAS COMPANY INC	09/29/1978	MISC-32/219	KEARNY	KS	T24S - R36W SEC 33: NW
A13999864	C E BEYMER ET AL	KANSAS-NEBRASKA NATURAL GAS COMPANY INC	02/03/1950	MISC-15/361	KEARNY	KS	T24S - R36W SEC 33: NE
A13999865	J E BEYMER ET AL	NORTHERN NATURAL GAS COMPANY	06/15/1977	MISC-28/663	KEARNY	KS	T24S - R36W SEC 32: NE

CONTRACTS CODE	GRANTOR	GRANTEE	CONTRACT DATE	RECORDING	COUNTY	STATE	LEGAL DESCRIPTION
A13999866	C E BEYMER ET AL	NORTHERN NATURAL GAS COMPANY	07/23/1952	16/370	KEARNY	KS	T24S - R36W SEC 33: NENW T24S - R36W SEC 33: W2NW
A13999867	KEARNY COUNTY COMMISSIONERS	KN GAS GATHERING INC	04/04/1997	UNRECORDED	KEARNY	KS	T24S - R34W SEC 30 T24S - R35W SEC 25
A13999868	JOAN SWYERS	KN GAS GATHERING INC	09/01/1999	165/363	KEARNY	KS	T22S - R36W SEC 11: SW
A13999869	HODGES REVOCABLE LIVING TRUST	KN GAS GATHERING INC	12/09/1997	156/527	KEARNY	KS	T22S - R36W SEC 12: S2
A13999870	ALBERT THORNBROUGH	KN GAS GATHERING INC	07/01/1997	156/545	KEARNY	KS	T22S - R36W SEC 13: SW
A13999871	AMY VAN DOREN	KN GAS GATHERING INC	07/23/1997	156/543	KEARNY	KS	T22S - R36W SEC 13: SE
A13999872	BRYAN A VAN DOREN MD	KN GAS GATHERING INC	07/23/1997	156/541	KEARNY	KS	T22S - R36W SEC 13: SE
A13999873	ERIC M VAN DOREN	KN GAS GATHERING INC	07/23/1997	156/539	KEARNY	KS	T22S - R36W SEC 13: SE
A13999874	SUSAN E CONNOR	KN GAS GATHERING INC	07/23/1997	156/537	KEARNY	KS	T22S - R36W SEC 13: SE
A13999875	MARK A VAN DOREN	KN GAS GATHERING INC	07/23/1997	156/535	KEARNY	KS	T22S - R36W SEC 13: SE
A13999876	LISA A VAN DOREN	KN GAS GATHERING INC	07/23/1997	156/533	KEARNY	KS	T22S - R36W SEC 13: SE
A13999877	KAREN S BARE	KN GAS GATHERING INC	07/23/1997	156/531	KEARNY	KS	T22S - R36W SEC 13: SE
A13999878	BILLY L MOORE	KN GAS GATHERING INC	01/17/1996	147/437	KEARNY	KS	T23S - R37W SEC 1: SE
A13999879	THE POST CORPORATION	KN GAS GATHERING INC	09/30/1997	156/563	KEARNY	KS	T23S - R36W SEC 7: S2
A13999880	ROMANO & ROMANO OIL PROPERTIES & MANAGEMENT	KN GAS GATHERING INC	12/02/1997	156/521	KEARNY	KS	T23S - R38W SEC 15: SE
A13999881	GRANT HOUCK ET AL	KN GAS GATHERING INC	11/20/1997	156/555	KEARNY	KS	T23S - R38W SEC 27: NE
A13999882	CLARK HOUCK	KN GAS GATHERING INC	11/20/1997	156/519	KEARNY	KS	T23S - R38W SEC 27: SE
A13999883	DAVID F WIDNER	KN GAS GATHERING INC	10/10/1997	156/515	KEARNY	KS	T23S - R38W SEC 31: SE
A13999884	RATZLAFF INC	KN GAS GATHERING INC	07/08/1994	129/627	KEARNY	KS	T24S - R36W SEC 2: SW
A13999885	DISTRICT COURT OF KEARNY COUNTY	KANSAS-NEBRASKA NATURAL GAS COMPANY INC	03/29/1944	UNRECORDED	KEARNY	KS	T24S - R35W SEC 28: S2NE T24S - R35W SEC 28: SE
A13999886	GERTRUDE ELIZABETH WEBDELL LIVING TRUST	KN ENERGY INC	12/17/1987	MISC-41/223	KEARNY	KS	T23S - R35W SEC 11: NW
A13999887	BRADNER A TATE ET UX	KN ENERGY INC	07/24/1990	102/167	KEARNY	KS	T23S - R37W SEC 33: SE
A13999888	COERBER ESTATE	TRI-COUNTY GAS COMPANY	07/17/1936	MISC-10/354	KEARNY	KS	T24S - R35W SEC 14: NW
A13999889	HERMAN A COERBER ET UX	TRI-COUNTY GAS COMPANY	01/14/1948	MISC-14/298	KEARNY	KS	T24S - R35W SEC 14
A13999890	CHARLES BENTRUP	TRI-COUNTY GAS COMPANY	07/17/1936	MISC-10/350	KEARNY	KS	T24S - R35W SEC 14
A13999891	ODESSA KROPP	KANSAS-NEBRASKA NATURAL GAS COMPANY INC	07/26/1977	MISC-29/285	KEARNY	KS	T24S - R37W SEC 8: SE
A13999892	CM SMITH ET UX	KANSAS-NEBRASKA NATURAL GAS COMPANY INC	04/18/1952	16/357	KEARNY	KS	T24S - R37W SEC 8: NE
A13999893	VERNON G KROPP	KANSAS-NEBRASKA NATURAL GAS COMPANY INC	12/01/1952	17/7	KEARNY	KS	T24S - R37W SEC 17: N2NE T24S - R37W SEC 8: NW T24S - R37W SEC 8: S2
A13999894	VERNON G KROPP	KANSAS-NEBRASKA NATURAL GAS COMPANY INC	12/01/1952	17/8	KEARNY	KS	T24S - R37W SEC 16: N2SE
A13999895	BESSIE B DOTSON ET AL	KANSAS-NEBRASKA NATURAL GAS COMPANY INC	07/17/1952	17/9	KEARNY	KS	T24S - R37W SEC 15: S2

CONTRACTS CODE	GRANTOR	GRANTEE	CONTRACT DATE	RECORDING	COUNTY	STATE	LEGAL DESCRIPTION
A13999896	B E MILES ET UX	KANSAS-NEBRASKA NATURAL GAS COMPANY INC	04/04/1952	16/363	KEARNY	KS	T24S - R37W SEC 18: NW
A13999897	ANN MOLITORIS	KANSAS-NEBRASKA NATURAL GAS COMPANY INC	02/11/1956	17/512	KEARNY	KS	T24S - R37W SEC 23: E2
A13999898	GEORGE VERCIMAK JR ET AL	KANSAS-NEBRASKA NATURAL GAS COMPANY INC	02/20/1956	17/513	KEARNY	KS	T24S - R37W SEC 23: W2
A13999899	EARL W HAMMAN ET AL	KANSAS-NEBRASKA NATURAL GAS COMPANY INC	05/14/1951	MISC-16/20	KEARNY	KS	T24S - R37W SEC 24: NE
A13999900	C E BEYMER ET AL	KANSAS-NEBRASKA NATURAL GAS COMPANY INC	12/19/1950	MISC-15/480	KEARNY	KS	T24S - R37W SEC 24: N2SE
A13999901	LILIAN STONE JOHNSON ET VIR	KANSAS-NEBRASKA NATURAL GAS COMPANY INC	03/12/1956	17/511	KEARNY	KS	T24S - R37W SEC 24: SW
A13999902	VIRGINIA STRINGFELLOW	KANSAS-NEBRASKA NATURAL GAS COMPANY INC	12/06/1950	MISC-15/479	KEARNY	KS	T24S - R37W SEC 24: S2SE
A13999903	VIRGINIA M STRINGFELLOW	KANSAS-NEBRASKA NATURAL GAS COMPANY INC	02/22/1956	17/510	KEARNY	KS	T24S - R37W SEC 24: S2SE
A13999904	R E BURSK ET UX	KANSAS-NEBRASKA NATURAL GAS COMPANY INC	12/01/1950	MISC-15/481	KEARNY	KS	T24S - R37W SEC 25: NE
A13999905	ANNA MARGARET FORNEY ET VIR	KANSAS-NEBRASKA NATURAL GAS COMPANY INC	03/10/1956	17/509	KEARNY	KS	T24S - R37W SEC 25: NE
A13999906	J E BEYMER ET AL	KN ENERGY INC	07/18/1983	MISC-38/227	KEARNY	KS	T24S - R37W SEC 6: NW
A13999907	MARTHA BARNHARDT ET VIR	KN ENERGY INC	07/25/1985	MISC-39/397	KEARNY	KS	T24S - R37W SEC 6: S2
A13999908	JOHN GRABER ET UX	KN ENERGY INC	04/13/1983	MISC-38/103	KEARNY	KS	T24S - R37W SEC 7: N2SE
A13999909	GEORGE H TATE III ET UX	KN ENERGY INC	04/13/1983	MISC-38/95	KEARNY	KS	T24S - R37W SEC 7: SW
A13999910	MARVIN J GRABER ET UX	KN ENERGY INC	05/22/1985	MISC-40/57	KEARNY	KS	T24S - R37W SEC 15: SW
A13999911	JOHN GRABER ET UX	KN GAS GATHERING INC	09/30/1997	156/565	KEARNY	KS	T24S - R37W SEC 18: SW
A13999912	NELLIE SCHRIOCK	KN GAS GATHERING INC	10/06/1997	156/567	KEARNY	KS	T24S - R37W SEC 18: N2SE
A13999913	MARY FRANCES GRABER TRUST	KN GAS GATHERING INC	09/30/1997	156/569	KEARNY	KS	T24S - R37W SEC 18: N2SE
A13999914	WILL P ROTH ET UX	KANSAS-NEBRASKA NATURAL GAS COMPANY INC	09/18/1957	18/104	KEARNY	KS	T24S - R38W SEC 7: E2
A13999915	ELMER THOMECZEK ET UX	KANSAS-NEBRASKA NATURAL GAS COMPANY INC	09/18/1957	18/103	KEARNY	KS	T24S - R38W SEC 7: W2
A13999916	W P ROTH ET UX	KANSAS-NEBRASKA NATURAL GAS COMPANY INC	04/17/1957	18/38	KEARNY	KS	T24S - R38W SEC 18: E2NE

CONTRACTS CODE	GRANTOR	GRANTEE	CONTRACT DATE	RECORDING	COUNTY	STATE	LEGAL DESCRIPTION
A13999917	JULIA JONES LARREA	KANSAS-NEBRASKA NATURAL GAS COMPANY INC	10/10/1957	18/105	KEARNY	KS	T24S - R38W SEC 18: W2NE
A13999918	MARVIN SWANK ET UX	KANSAS-NEBRASKA NATURAL GAS COMPANY INC	09/24/1953	17/22	KEARNY	KS	T24S - R38W SEC 21: E2
A13999919	HILLYARD ESTATE	KANSAS-NEBRASKA NATURAL GAS COMPANY INC	03/04/1983	MISC-38/91	KEARNY	KS	T24S - R38W SEC 23: NW
A13999920	RAYMOND ADAMS ET UX	KANSAS-NEBRASKA NATURAL GAS COMPANY INC	04/09/1952	17/6	KEARNY	KS	T24S - R38W SEC 24: NW
A13999921	W H BOTTS ET UX	KANSAS-NEBRASKA NATURAL GAS COMPANY INC	04/18/1951	MISC-16/257	KEARNY	KS	T24S - R38W SEC 25: N2
A13999922	JOHN TURNER	KANSAS-NEBRASKA NATURAL GAS COMPANY INC	02/16/1954	17/303	KEARNY	KS	T24S - R38W SEC 28: W2
A13999923	CLIFFORD W LINDNER ESTATE	KN ENERGY INC	06/01/1984	MISC-38/693	KEARNY	KS	T24S - R38W SEC 6: SE
A13999924	B E MILES	KN ENERGY INC	02/15/1990	103/193	KEARNY	KS	T24S - R38W SEC 11: SW
A13999925	H J BRADDOCK ET UX	KN ENERGY INC	05/05/1990	102/171	KEARNY	KS	T24S - R38W SEC 14: SW
A13999926	DON H SHAW ET UX	KN ENERGY INC	04/21/1983	MISC-38/97	KEARNY	KS	T24S - R38W SEC 15: S2
A13999927	JOHN L ARMIT JR	KN ENERGY INC	04/20/1983	MISC-38/193	KEARNY	KS	T24S - R38W SEC 16: SW
A13999928	MARVIN SWANK ET UX	KN ENERGY INC	04/21/1983	MISC-38/195	KEARNY	KS	T24S - R38W SEC 16: SE
A13999929	MARVIN SWANK ET UX	KN ENERGY INC	05/25/1983	MISC-38/131	KEARNY	KS	T24S - R38W SEC 21: NE T24S - R38W SEC 21: W2
A13999930	GARY ADAMS ET UX	KN ENERGY INC	04/19/1983	MISC-38/101	KEARNY	KS	T24S - R38W SEC 24: W2
A13999931	NORMAN L SWANK ET UX	KN ENERGY INC	02/08/1990	89/699	KEARNY	KS	T24S - R38W SEC 24: SW
A13999932	CEB INC	KN GAS GATHERING INC	09/30/1997	156/513	KEARNY	KS	T24S - R38W SEC 6: SE
A13999933	BARBARA FAIRCHILD	KN GAS GATHERING INC	09/30/1997	156/517	KEARNY	KS	T24S - R38W SEC 6: NE
A13999934	KEARNY COUNTY COMMISSIONERS	KN GAS GATHERING INC	10/15/1997	UNRECORDED	KEARNY	KS	T23S - R38W SEC 31: SE T24S - R38W SEC 6: E2
A13999935	ROGER BARNHARDT ET UX	KN GAS GATHERING INC	10/31/1998	159/545	KEARNY	KS	T24S - R38W SEC 16: S2NE
A13999936	RONALD C SIEBERT REVOCABLE TRUST ET AL	KN GAS GATHERING INC	12/17/1996	148/295	KEARNY	KS	T24S - R38W SEC 28: SE
A13999937	LELAND L CRIST ET UX	KANSAS-NEBRASKA NATURAL GAS COMPANY INC	03/02/1982	MISC-36/541	KEARNY	KS	T25S - R35W SEC 1: W2SE T25S - R35W SEC 12: W2
A13999938	BRADNER A TATE ET UX	KANSAS-NEBRASKA NATURAL GAS COMPANY INC	04/17/1980	34/321	KEARNY	KS	T25S - R35W SEC 3: NW T25S - R35W SEC 3: S2
A13999939	L F RODERICK ET UX	KANSAS-NEBRASKA NATURAL GAS COMPANY INC	05/25/1960	18/486	KEARNY	KS	T25S - R35W SEC 5
A13999940	L F RODERICK ET UX	KANSAS-NEBRASKA NATURAL GAS COMPANY INC	04/24/1952	16/418	KEARNY	KS	T25S - R35W SEC 26 T25S - R35W SEC 5
A13999941	BLUE HOUSE FAMILY TRUST	KN ENERGY INC	04/24/1990	104/315	KEARNY	KS	T25S - R35W SEC 29: NE
A13999942	HITCH FAMILY FARMS	KN ENERGY INC	05/04/1990	101/519	KEARNY	KS	T25S - R35W SEC 19: E2
A13999943	GEORGE H TATE III	KN ENERGY INC	07/23/1991	112/543	KEARNY	KS	T25S - R35W SEC 15: SE

CONTRACTS CODE	GRANTOR	GRANTEE	CONTRACT DATE	RECORDING	COUNTY	STATE	LEGAL DESCRIPTION
A13999944	BRADNER A TATE	KN ENERGY INC	07/23/1991	112/545	KEARNY	KS	T25S - R35W SEC 15: NE
A13999945	GEORGE H TATE III	KN ENERGY INC	03/15/1990	1/375	KEARNY	KS	T25S - R35W SEC 11: W2
A13999946	JOHN HANCOCK MUTUAL LIFE INSURANCE COMPANY	KN ENERGY INC	09/29/1987	MISC-41/175	KEARNY	KS	T25S - R35W SEC 1: W2 T25S - R35W SEC 12: N2W2
A13999947	JAMES K JANTZEN ET UX	KN ENERGY INC	12/04/1989	89/653	KEARNY	KS	T25S - R35W SEC 9: NE
A13999948	JULIA JANTZEN	KN ENERGY INC	12/04/1989	89/655	KEARNY	KS	T25S - R35W SEC 9: NW
A13999949	KYLE KOEHN ET UX	KN ENERGY INC	07/01/1993	124/599	KEARNY	KS	T25S - R35W SEC 9: NE
A13999950	BILL KOEHN ET UX	KN ENERGY INC	05/10/1990	101/305	KEARNY	KS	T25S - R35W SEC 8: NW
A13999951	JEFFREY KOEHN ET UX	KN ENERGY INC	05/10/1990	101/305	KEARNY	KS	T25S - R35W SEC 8: NE
A13999952	HITCH FAMILY FARMS	KN ENERGY INC	05/14/1990	101/517	KEARNY	KS	T25S - R35W SEC 7: N2
A13999953	FRITZ C SCHREIBVOGEL ET UX	KN ENERGY INC	02/12/1990	104/89	KEARNY	KS	T25S - R35W SEC 6: SW
A13999954	BRENDA DICKEY ET AL	KN ENERGY INC	07/30/1990	104/79	KEARNY	KS	T25S - R35W SEC 6: NWSE
A13999955	BRENDA DICKEY ET AL	KN ENERGY INC	07/27/1990	104/81	KEARNY	KS	T25S - R35W SEC 6: NWSE
A13999956	BRENDA DICKEY ET AL	KN ENERGY INC	07/30/1990	104/83	KEARNY	KS	T25S - R35W SEC 6: NWSE
A13999957	BRENDA DICKEY ET AL	KN ENERGY INC	01/17/1991	104/85	KEARNY	KS	T25S - R35W SEC 6: NWSE
A13999958	BRENDA DICKEY ET AL	KN ENERGY INC	08/07/1990	104/87	KEARNY	KS	T25S - R35W SEC 6: NWSE
A13999959	DAVE ENSZ ET UX	KN ENERGY INC	06/04/1990	111/503	KEARNY	KS	T25S - R35W SEC 2: SW
A13999960	KENNETH D ENSZ ET UX	KN ENERGY INC	05/10/1990	111/505	KEARNY	KS	T25S - R35W SEC 2: NW
A13999961	BRAD TATE	KN ENERGY INC	11/14/1989	89/677	KEARNY	KS	T25S - R35W SEC 3: N2
A13999962	GLENN DALE JOHNSON	ONEOK FIELD SERVICES COMPANY LLC	04/08/2010	236/808	KEARNY	KS	T25S - R35W SEC 7: NW
A13999963	BASIL CYRUS MCCUE ET UX	KANSAS-NEBRASKA NATURAL GAS COMPANY INC	10/03/1955	17/304	KEARNY	KS	T25S - R36W SEC 1
A13999964	OLEN E DAVIS ET UX	KANSAS-NEBRASKA NATURAL GAS COMPANY INC	09/07/1978	MISC-32/93	KEARNY	KS	T25S - R36W SEC 3: SE T25S - R36W SEC 3: SW
A13999965	LELAH E ROSEL ET VIR	KANSAS-NEBRASKA NATURAL GAS COMPANY INC	09/09/1952	MISC-16/539	KEARNY	KS	T25S - R36W SEC 4: S2SE
A13999966	THE SOUTH SIDE DITCH ASSOCIATION	KANSAS-NEBRASKA NATURAL GAS COMPANY INC	10/28/1952	MISC-16/537	KEARNY	KS	T25S - R36W SEC 10: W2 T25S - R36W SEC 4: S2SE T25S - R36W SEC 9: E2
A13999967	C E BEYMER ET UX	KANSAS-NEBRASKA NATURAL GAS COMPANY INC	01/08/1975	MISC-26/413	KEARNY	KS	T25S - R36W SEC 17: W2SE
A13999968	VALTA V VAN HOOZER	KANSAS-NEBRASKA NATURAL GAS COMPANY INC	01/08/1975	MISC-26/415	KEARNY	KS	T25S - R36W SEC 17: SW
A13999969	HITCH FAMILY FARMS	KANSAS-NEBRASKA NATURAL GAS COMPANY INC	10/09/1981	MISC-36/175	KEARNY	KS	T25S - R36W SEC 23: NWNW
A13999970	HITCH FAMILY FARMS	KANSAS-NEBRASKA NATURAL GAS COMPANY INC	10/09/1981	MISC-36/219	KEARNY	KS	T25S - R36W SEC 23: W2
A13999971	PEARL G CAMPBELL ET AL	KANSAS-NEBRASKA NATURAL GAS COMPANY INC	10/13/1969	22/429	KEARNY	KS	T25S - R36W SEC 24: SE

CONTRACTS CODE	GRANTOR	GRANTEE	CONTRACT DATE	RECORDING	COUNTY	STATE	LEGAL DESCRIPTION
A13999972	STATE OF KANSAS	KANSAS-NEBRASKA NATURAL GAS COMPANY INC	10/17/1967	UNRECORDED	KEARNY	KS	T25S - R36W SEC 31: SENE
A13999973	BLANCHE SCHAFFER	KANSAS-NEBRASKA NATURAL GAS COMPANY INC	05/12/1947	14/103	KEARNY	KS	T25S - R36W SEC 34: NW
A13999974	FLETCHER RANCH INC	KANSAS-NEBRASKA NATURAL GAS COMPANY INC	08/21/1975	UNRECORDED	KEARNY	KS	T25S - R36W SEC 34: SW
A13999975	BLANCHE SCHAFFER	KANSAS-NEBRASKA NATURAL GAS COMPANY INC	09/05/1975	MISC-27/317	KEARNY	KS	T25S - R36W SEC 34: SWNW
A13999976	THE KANSAS MASONIC HOME	KANSAS-NEBRASKA NATURAL GAS COMPANY INC	06/11/1952	MISC-16/543	KEARNY	KS	T25S - R36W SEC 35 T26S - R36W SEC 1 T26S - R36W SEC 11: N2N2 T26S - R36W SEC 2 T26S - R36W SEC 3: E2
A13999977	WALTER REDGER ET UX	KN GAS GATHERING INC	07/15/1994	132/589	KEARNY	KS	T25S - R38W SEC 14: SE
A13999978	AMERICAN IMPLEMENT INC	KN GAS GATHERING INC	06/27/1994	131/665	KEARNY	KS	T25S - R36W SEC 35: NW
A13999979	THE BLUE HOUSE FAMILY TRUST	ONEOK FIELD SERVICES COMPANY LLC	01/09/2002	183/273	KEARNY	KS	T25S - R35W SEC 31: SE T25S - R35W SEC 32: SW
A13999980	BRADNER A TATE ET UX	ONEOK FIELD SERVICES COMPANY LLC	05/10/2001	18/589	KEARNY	KS	T25S - R35W SEC 4
A13999981	THE CURATORS OF THE UNIVERSITY OF MISSOURI	ONEOK FIELD SERVICES COMPANY LLC	05/25/2001	180/459	KEARNY	KS	T25S - R36W SEC 34: N2
A13999982	BLANCHE SCHAFFER	ONEOK FIELD SERVICES COMPANY LLC	05/08/2001	18/451	KEARNY	KS	T25S - R36W SEC 34: N2
A13999983	THE UNIVERSITY OF KANSAS	ONEOK FIELD SERVICES COMPANY LLC	05/04/2001	18/463	KEARNY	KS	T25S - R36W SEC 34: N2
A13999984	BERLIER RANCH LLC	ONEOK FIELD SERVICES COMPANY LLC	06/20/2005	211/308	KEARNY	KS	T25S - R36W SEC 32: NE
A13999985	WARREN L BOEGEL	ONEOK FIELD SERVICES COMPANY LLC	04/02/2003	192/464	KEARNY	KS	T25S - R36W SEC 3: W2E2
A13999986	OLEN E DAVIS ET UX	ONEOK FIELD SERVICES COMPANY LLC	03/23/1989	88/349	KEARNY	KS	T25S - R36W SEC 3: NE
A13999987	HOWARD E REXROAT ET AL	KN ENERGY INC	03/17/1988	MISC-41/541	KEARNY	KS	T25S - R36W SEC 8: NW
A13999988	WILLARD CODER	KN ENERGY INC	09/29/1988	MISC-42/221	KEARNY	KS	T25S - R36W SEC 11: NE
A13999989	CEB INC	KN ENERGY INC	03/09/1990	101/27	KEARNY	KS	T25S - R36W SEC 12: W2
A13999990	HITCH FAMILY FARMS	KN ENERGY INC	05/14/1990	101/521	KEARNY	KS	T25S - R36W SEC 13: N2
A13999991	HOWARD E REXROAT ET UX	KN ENERGY INC	12/02/1987	MISC-41/363	KEARNY	KS	T25S - R36W SEC 16: SW T25S - R36W SEC 16: W2SE
A13999992	THE KANSAS MASONIC HOME	THE FIN-KER OIL & GAS PRODUCTION COMPANY	03/27/1948	MISC-14/355	KEARNY	KS	T25S - R36W SEC 34: S2 T25S - R36W SEC 35 T25S - R36W SEC 36 T26S - R35W SEC 6 T26S - R36W SEC 1 T26S - R36W SEC 2 T26S - R36W SEC 3 T26S - R36W SEC 4
A13999993	CARL B CAMPBELL ET UX	THE FIN-KER OIL & GAS PRODUCTION COMPANY	07/24/1952	16/404	KEARNY	KS	T25S - R35W SEC 17
A13999994	L F RODERICK ET UX	THE FIN-KER OIL & GAS PRODUCTION COMPANY	02/25/1948	MISC-14/318	KEARNY	KS	T24S - R36W SEC 36: E2W2 T25S - R35W SEC 5: N2 T25S - R36W SEC 25: W2 T25S - R36W SEC 26
A13999995	KYLE KOEHN ET UX	KN GAS GATHERING INC	06/16/1999	164/225	KEARNY	KS	T25S - R35W SEC 4: S2
A13999996	BRADNER TATE	KN GAS GATHERING INC	06/16/1999	164/227	KEARNY	KS	T25S - R35W SEC 4: NW
A13999997	GRACE HARRIET FROST ET AL	KANSAS NATURAL GAS INC	12/21/1944	MISC-13/163	KEARNY	KS	T25S - R35W SEC 5

CONTRACTS CODE	GRANTOR	GRANTEE	CONTRACT DATE	RECORDING	COUNTY	STATE	LEGAL DESCRIPTION
A13999998	ETHEL M BEYMER ET VIR	KANSAS NATURAL GAS INC	05/25/1946	MISC-13/509	KEARNY	KS	T25S - R35W SEC 6: N2SWSE
A13999999	ALTA S FINNUP	KANSAS NATURAL GAS INC	12/14/1944	MISC-13/168	KEARNY	KS	T25S - R35W SEC 6: SW
A14000000	CARL B CAMPBELL ET UX	KANSAS NATURAL GAS INC	05/25/1946	MISC-13/510	KEARNY	KS	T25S - R35W SEC 6: N2SESE T25S - R35W SEC 6: S2NESE
A14000001	JOHN C CAMPBELL ET UX	KANSAS NATURAL GAS INC	05/25/1946	MISC-13/515	KEARNY	KS	T25S - R35W SEC 7: NW
A14000002	FREDERICK GRANT WARTHEN ET AL	KANSAS NATURAL GAS INC	12/13/1944	MISC-13/169	KEARNY	KS	T25S - R36W SEC 12: SW
A14000003	EARL W CAMPBELL ET UX	KANSAS NATURAL GAS INC	05/25/1946	MISC-13/504	KEARNY	KS	T25S - R36W SEC 13
A14000004	EARL W CAMPBELL ET UX	KANSAS NATURAL GAS INC	05/25/1946	MISC-13/503	KEARNY	KS	T25S - R36W SEC 14
A14000005	EARL W CAMPBELL ET UX	KANSAS NATURAL GAS INC	05/25/1946	MISC-13/502	KEARNY	KS	T25S - R36W SEC 23: NW
A14000006	HELEN G OLOUGHLIN	KANSAS NATURAL GAS INC	12/12/1944	MISC-13/170	KEARNY	KS	T25S - R36W SEC 12: E2
A14000007	KEARNY COUNTY FEEDERS	KN ENERGY INC	10/16/1989	89/57	KEARNY	KS	T25S - R37W SEC 25: W2
A14000008	ETHEL TURNER	KN ENERGY INC	10/29/1989	MISC-43/253	KEARNY	KS	T26S - R35W SEC 7: SW
A14000009	THE KANSAS MASONIC HOME	KN ENERGY INC	06/17/1940	MISC-11/536	KEARNY	KS	T26S - R35W SEC 6
A14000010	FLETCHER RANCH INC	KN ENERGY INC	06/21/1984	MISC-38/669	KEARNY	KS	T26S - R36W SEC 4: NW
A14000011	FLETCHER RANCH INC	KN ENERGY INC	02/04/1992	117/209	KEARNY	KS	T26S - R36W SEC 4: NW
A14000012	AMERICAN IMPLEMENT INC	KN ENERGY INC	03/31/1988	MISC-41/553	KEARNY	KS	T26S - R36W SEC 4: S2
A14000013	STANTON REDGER ET UX	KN ENERGY INC	06/14/1993	124/623	KEARNY	KS	T26S - R36W SEC 10: NW
A14000014	JOHN HANCOCK MUTUAL LIFE INSURANCE COMPANY ET AL	KN ENERGY INC	03/19/1990	89/537	KEARNY	KS	T26S - R36W SEC 10: NE
A14000015	JOHN HANCOCK MUTUAL LIFE INSURANCE CO ET AL	KN ENERGY INC	03/16/1990	89/535	KEARNY	KS	T26S - R36W SEC 10: NE
A14000016	LELAND L CRIST ET AL	KANSAS-NEBRASKA NATURAL GAS COMPANY INC	06/16/1977	MISC-29/405	KEARNY	KS	T26S - R36W SEC 15: NW
A14000017	ESSIE M LEE ET AL	KANSAS-NEBRASKA NATURAL GAS COMPANY INC	05/05/1950	MISC-15/483	KEARNY	KS	T26S - R36W SEC 22: S2 T26S - R36W SEC 27: N2
A14000018	BERTHA M FOSTER ET AL	KANSAS-NEBRASKA NATURAL GAS COMPANY INC	04/11/1950	MISC-15/407	KEARNY	KS	T26S - R36W SEC 22: N2
A14000019	BESSIE M CORLEY ET AL	KANSAS-NEBRASKA NATURAL GAS COMPANY INC	03/12/1963	19/362	KEARNY	KS	T26S - R36W SEC 23: SW
A14000020	FLORENCE TATE FLETCHER ET VIR	KANSAS-NEBRASKA NATURAL GAS COMPANY INC	02/11/1963	19/361	KEARNY	KS	T26S - R36W SEC 11: SW T26S - R36W SEC 14: W2 T26S - R36W SEC 23: NW
A14000021	IRA C SHIMP ET UX	KANSAS-NEBRASKA NATURAL GAS COMPANY INC	03/13/1963	19/363	KEARNY	KS	T26S - R36W SEC 25: SW
A14000022	VICTOR B TATE ET AL	KANSAS-NEBRASKA NATURAL GAS COMPANY INC	10/18/1951	UNRECORDED	KEARNY	KS	T25S - R36W SEC 8: SWNW T26S - R36W SEC 26 T26S - R36W SEC 36: E2
A14000023	ROLAND H TATE ET UX	KANSAS-NEBRASKA NATURAL GAS COMPANY INC	02/12/1963	19/364	KEARNY	KS	T26S - R36W SEC 26

CONTRACTS CODE	GRANTOR	GRANTEE	CONTRACT DATE	RECORDING	COUNTY	STATE	LEGAL DESCRIPTION
A14000024	LEWIS R MOORE ET UX	KANSAS-NEBRASKA NATURAL GAS COMPANY INC	02/11/1963	19/365	KEARNY	KS	T26S - R36W SEC 36: W2
A14000025	CECIL A TATE ET UX	KANSAS-NEBRASKA NATURAL GAS COMPANY INC	02/12/1963	19/366	KEARNY	KS	T26S - R36W SEC 36: E2
A14000026	FLETCHER RANCH INC	KN GAS GATHERING INC	06/21/1994	131/663	KEARNY	KS	T26S - R35W SEC 6: NE
A14000027	FLETCHER RANCH INC	KN GAS GATHERING INC	01/13/1994	128/497	KEARNY	KS	T26S - R35W SEC 6: NE
A14000028	FLETCHER RANCH INC	KN GAS GATHERING INC	06/21/1994	131/303	KEARNY	KS	T26S - R36W SEC 1
A14000029	FLETCHER RANCH INC	KN GAS GATHERING INC	01/13/1994	128/499	KEARNY	KS	T26S - R36W SEC 1: SW
A14000030	STANTON REDGER ET UX	KN GAS GATHERING INC	08/03/1998	161/235	KEARNY	KS	T26S - R36W SEC 10: NE
A14000031	EUGENE SPENCER ET UX	KN GAS GATHERING INC	11/26/1997	156/467	KEARNY	KS	T26S - R36W SEC 30: S2NW
A14000032	ETHEL LEE TOOMBS ET VIR	KANSAS-NEBRASKA NATURAL GAS COMPANY INC	03/03/1952	MISC-16/528	KEARNY	KS	T26S - R36W SEC 16 T26S - R36W SEC 21: N2 T26S - R36W SEC 6 T26S - R37W SEC 1
A14000033	LYNN SMITH ET UX	KANSAS-NEBRASKA NATURAL GAS COMPANY INC	06/06/1952	MISC-16/529	KEARNY	KS	T26S - R36W SEC 16 T26S - R36W SEC 21: N2 T26S - R36W SEC 6 T26S - R37W SEC 1
A14000034	ROBERT CAMPBELL EVANS JR	KANSAS-NEBRASKA NATURAL GAS COMPANY INC	03/10/1952	MISC-16/527	KEARNY	KS	T26S - R36W SEC 16 T26S - R36W SEC 21: N2 T26S - R36W SEC 6 T26S - R37W SEC 1
A14000035	GOLDA M BROOKS ET AL	KANSAS-NEBRASKA NATURAL GAS COMPANY INC	11/11/1976	MISC-28/211	KEARNY	KS	T26S - R37W SEC 2: S2NW
A14000036	STATE OF KANSAS	KANSAS-NEBRASKA NATURAL GAS COMPANY INC	04/11/1952	UNRECORDED	KEARNY	KS	T26S - R37W SEC 2
A14000037	CEB INC	KANSAS-NEBRASKA NATURAL GAS COMPANY INC	11/11/1976	MISC-28/215	KEARNY	KS	T26S - R37W SEC 2: SW
A14000038	MERL ROSEL ET AL	KANSAS-NEBRASKA NATURAL GAS COMPANY INC	04/29/1952	MISC-16/533	KEARNY	KS	T26S - R37W SEC 2: S2
A14000039	W M FERGUSON	NORTHERN NATURAL GAS COMPANY	01/31/1975	MISC-27/644	KEARNY	KS	T26S - R37W SEC 13: S2SW
A14000040	WILLIAM BROADHURST ET UX	NORTHERN NATURAL GAS COMPANY	08/25/1950	15/456	KEARNY	KS	T26S - R37W SEC 34 T26S - R37W SEC 36
A14000041	ETTIE E THORPE ET AL	NORTHERN NATURAL GAS COMPANY	04/18/1950	15/356	KEARNY	KS	T26S - R37W SEC 35: SW
A14000042	EDGAR J ROWE	NORTHERN NATURAL GAS COMPANY	04/05/1950	MISC-15/353	KEARNY	KS	T26S - R37W SEC 35: NW
A14000043	LELAND C WAECHTER ET UX	NORTHERN NATURAL GAS COMPANY	07/01/1957	17/623	KEARNY	KS	T26S - R37W SEC 29 T26S - R37W SEC 30 T26S - R38W SEC 25
A14000044	HOMER O EVANS ET UX	NORTHERN NATURAL GAS COMPANY	09/14/1973	MISC-28/447	KEARNY	KS	T26S - R38W SEC 36: W2E2
A14000045	HOMER O EVANS ET UX	NORTHERN NATURAL GAS COMPANY	10/30/1956	17/622	KEARNY	KS	T26S - R38W SEC 36: NE
A14000046	MOBIL OIL CORPORATION	ENRON GATHERING LIMITED PARTNERSHIP	09/11/1996	147/199	KEARNY	KS	T26S - R37W SEC 24: S2

CONTRACTS CODE	GRANTOR	GRANTEE	CONTRACT DATE	RECORDING	COUNTY	STATE	LEGAL DESCRIPTION
A14000047	MOBIL OIL CORPORATION	ENRON GATHERING LIMITED PARTNERSHIP	11/14/1996	148/69	KEARNY	KS	T26S - R36W SEC 32: N2 T26S - R36W SEC 32: S2
A14000048	MOBIL OIL CORPORATION	NORTHERN NATURAL GAS COMPANY	05/19/1995	136/363	KEARNY	KS	T26S - R36W SEC 19
A14000049	MOBIL OIL CORPORATION	NORTHERN NATURAL GAS COMPANY	02/22/1995	134/417	KEARNY	KS	T26S - R36W SEC 28: W2
A14000050	MOBIL OIL CORPORATION	NORTHERN NATURAL GAS COMPANY	10/31/1994	132/497	KEARNY	KS	T26S - R36W SEC 29: N2NE T26S - R36W SEC 29: S2NE
A14000051	MOBIL OIL CORPORATION	NORTHERN NATURAL GAS COMPANY	07/31/1995	138/551	KEARNY	KS	T26S - R36W SEC 30: NE T26S - R36W SEC 30: NW
A14000052	MOBIL OIL CORPORATION	NORTHERN NATURAL GAS COMPANY	10/09/1995	141/535	KEARNY	KS	T26S - R36W SEC 31: SE
A14000053	MOBIL OIL CORPORATION	NORTHERN NATURAL GAS COMPANY	08/18/1995	138/547	KEARNY	KS	T26S - R36W SEC 33: N2
A14000054	MOBIL OIL CORPORATION	NORTHERN NATURAL GAS COMPANY	10/31/1994	132/503	KEARNY	KS	T26S - R37W SEC 13: NE
A14000055	MOBIL OIL CORPORATION	NORTHERN NATURAL GAS COMPANY	12/19/1994	133/57	KEARNY	KS	T26S - R37W SEC 22: NE T26S - R37W SEC 22: SE T26S - R37W SEC 22: W2
A14000056	MOBIL OIL CORPORATION	NORTHERN NATURAL GAS COMPANY	12/19/1994	133/51	KEARNY	KS	T26S - R37W SEC 23: N2NE T26S - R37W SEC 23: NW T26S - R37W SEC 23: S2NE T26S - R37W SEC 23: SE T26S - R37W SEC 23: SW
A14000057	MOBIL OIL CORPORATION	NORTHERN NATURAL GAS COMPANY	10/27/1995	140/489	KEARNY	KS	T26S - R37W SEC 28: NW
A14000058	MOBIL OIL CORPORATION	NORTHERN NATURAL GAS COMPANY	10/20/1994	131/519	KEARNY	KS	T26S - R37W SEC 29: E2
A14000059	MOBIL OIL CORPORATION	NORTHERN NATURAL GAS COMPANY	07/06/1995	137/215	KEARNY	KS	T26S - R37W SEC 30
A14000060	MOBIL OIL CORPORATION	NORTHERN NATURAL GAS COMPANY	10/20/1994	131/513	KEARNY	KS	T26S - R37W SEC 33: NW
A14000061	MOBIL OIL CORPORATION	NORTHERN NATURAL GAS COMPANY	10/10/1995	139/651	KEARNY	KS	T26S - R37W SEC 35: NW
A14000062	MOBIL OIL CORPORATION	NORTHERN NATURAL GAS COMPANY	10/20/1994	131/525	KEARNY	KS	T26S - R38W SEC 25: W2
A14000063	MOBIL OIL CORPORATION	NORTHERN NATURAL GAS COMPANY	05/19/1995	136/359	KEARNY	KS	T26S - R38W SEC 36 T26S - R38W SEC 36: E2 T26S - R38W SEC 36: W2
A14000064	MOBIL OIL CORPORATION	KN GAS GATHERING INC	11/15/1997	158/5	KEARNY	KS	T26S - R37W SEC 34
A14000065	JOHN C CAMPBELL ET UX	KANSAS-NEBRASKA NATURAL GAS COMPANY INC	02/14/1947	MISC-14/33	KEARNY	KS	T25S - R35W SEC 7: NW
A14000066	JOYCE NOBLE ET AL	KANSAS-NEBRASKA NATURAL GAS COMPANY INC	10/01/1970	UNRECORDED	KEARNY	KS	T23S - R35W SEC 15: S2 T25S - R35W SEC 10: NW
A14000067	KANSAS NATURAL GAS INC	FIN-KER OIL AND GAS PRODUCTION COMPANY	12/19/1940	11/169	KEARNY	KS	T25S - R34W SEC 19 T25S - R34W SEC 20
A14000068	KANSAS NATURAL GAS INC	THE FIN-KER OIL & GAS PRODUCTION COMPANY	01/07/1947	MISC-11/536	KEARNY	KS	T26S - R35W SEC 6
A14000069	L V TATE ET VIR	KANSAS NATURAL GAS INCORPORATED	06/15/1940	MISC-11/537	KEARNY	KS	T25S - R35W SEC 24: SE T25S - R35W SEC 25: N2 T25S - R35W SEC 26: NE T25S - R35W SEC 33: NE
A14000070	A B WHITE ET UX	KANSAS NATURAL GAS INCORPORATED	06/08/1940	MISC-11/538	KEARNY	KS	T25S - R35W SEC 26: S2 T25S - R35W SEC 27: SE T25S - R35W SEC 34: N2

CONTRACTS CODE	GRANTOR	GRANTEE	CONTRACT DATE	RECORDING	COUNTY	STATE	LEGAL DESCRIPTION
A14000071	EARL W CAMPBELL ET AL	KANSAS NATURAL GAS INCORPORATED	06/22/1940	MISC-11/534	KEARNY	KS	T25S - R35W SEC 32: SE
A14000900	THE PYRAMID LIFE INSURANCE CO	TRI-COUNTY GAS COMPANY	09/16/1936	MISC-10/347	KEARNY	KS	T24S - R35W SEC 14: SE
A14000901	L F BARDWELL	TRI-COUNTY GAS COMPANY	09/21/1936	MISC-10/341	KEARNY	KS	T24S - R35W SEC 23: N2
A14000902	WILL OF ALONZO L CLARKE	TRI-COUNTY GAS COMPANY	09/12/1936	MISC-10/349	KEARNY	KS	T24S - R35W SEC 23: S2
A14000903	THE GARDEN CITY COMPANY	TRI-COUNTY GAS COMPANY	10/26/1936	MISC-10/351	KEARNY	KS	T24S - R35W SEC 23 T24S - R35W SEC 26
A14000904	H C KRIETE	TRI-COUNTY GAS COMPANY	06/12/1941	MISC-12/117	KEARNY	KS	T24S - R35W SEC 26: SE T24S - R35W SEC 35: N2
A14000905	F H KRIETE	TRI-COUNTY GAS COMPANY	07/15/1936	MISC-10/343	KEARNY	KS	T24S - R35W SEC 26
A14000906	THE FARM MORTGAGE INVESTMENT COMPANY	TRI-COUNTY GAS COMPANY	09/17/1936	MISC-10/345	KEARNY	KS	T24S - R35W SEC 27: N2NE
A14000907	J F EBY ET UX	TRI-COUNTY GAS COMPANY	09/17/1941	MISC-12/116	KEARNY	KS	T24S - R35W SEC 33: E2SE
A14000908	ELLA MCKEY	TRI-COUNTY GAS COMPANY	07/22/1941	MISC-12/118	KEARNY	KS	T24S - R35W SEC 34: W2SW
A14000909	A E WILLIS ET UX	TRI-COUNTY GAS COMPANY	05/11/1941	MISC-12/120	KEARNY	KS	T24S - R35W SEC 34: E2SW T24S - R35W SEC 34: S2NE T24S - R35W SEC 34: SE
A14000910	HAROLD L GIBEAUT	TRI-COUNTY GAS COMPANY	06/14/1937	MISC-10/563	KEARNY	KS	T24S - R36W SEC 36: SE
A14000911	W H STUTZMAN	TRI-COUNTY GAS COMPANY	07/08/1936	MISC-10/340	KEARNY	KS	T24S - R36W SEC 36: E2SW
A14000912	RUSSELL BEATTY	TRI-COUNTY GAS COMPANY	07/07/1936	MISC-10/356	KEARNY	KS	T24S - R36W SEC 34: E2 T24S - R36W SEC 35: W2
A14000913	EVA BEATY	TRI-COUNTY GAS COMPANY	01/13/1948	MISC-14/296	KEARNY	KS	T24S - R36W SEC 27
A14000914	MAY BEATY	TRI-COUNTY GAS COMPANY	01/13/1948	MISC-14/297	KEARNY	KS	T24S - R36W SEC 27
A14000915	L W MILFORD ET UX	TRI-COUNTY GAS COMPANY	01/21/1948	MISC-14/304	KEARNY	KS	T24S - R36W SEC 27: SWNESW
A14000916	ETHEL B HICKOK ET VIR	TRI-COUNTY GAS COMPANY	08/01/1936	MISC-10/353	KEARNY	KS	T24S - R36W SEC 27: S2
A14000917	GROPP FARMS LLC	ONEOK FIELD SERVICES COMPANY LLC	07/02/2004	207/13	KEARNY	KS	T24S - R37W SEC 17: N2NE T24S - R37W SEC 17: N2SE T24S - R37W SEC 8: NW T24S - R37W SEC 8: S2
A14000918	MARY I GREEN	KANSAS-NEBRASKA NATURAL GAS COMPANY INC	05/06/1952	16/355	KEARNY	KS	T24S - R37W SEC 4: NW
A14000919	CLYDE BEYMER JR ET AL	KANSAS-NEBRASKA NATURAL GAS COMPANY INC	03/22/1979	MISC-33/445	KEARNY	KS	T24S - R37W SEC 6: NW
A14000920	ALBERT B ROHLMAN ET UX	KANSAS-NEBRASKA NATURAL GAS COMPANY INC	05/18/1979	MISC-33/25	KEARNY	KS	T24S - R37W SEC 7: NW
A14000921	ALBERT B ROHLMAN ET UX	KANSAS-NEBRASKA NATURAL GAS COMPANY INC	03/01/1983	MISC-38/93	KEARNY	KS	T24S - R37W SEC 7: NW
A14000922	CECIL A TATE ET AL	KANSAS-NEBRASKA NATURAL GAS COMPANY INC	04/09/1952	17/41	KEARNY	KS	T24S - R37W SEC 7: SW
A14000923	JOHN A GRABER ET UX	KANSAS-NEBRASKA NATURAL GAS COMPANY INC	04/09/1952	16/354	KEARNY	KS	T24S - R37W SEC 18: NE T24S - R37W SEC 7: SE
A14000924	JOHN A GRABER ET UX	KANSAS-NEBRASKA NATURAL GAS COMPANY INC	09/25/1953	17/20	KEARNY	KS	T24S - R37W SEC 7: E2
A14000949	C Y BROWN ET AL	KANSAS-NEBRASKA NATURAL GAS COMPANY INC	05/24/1956	17/503	KEARNY	KS	T24S - R38W SEC 8: NE

CONTRACTS CODE	GRANTOR	GRANTEE	CONTRACT DATE	RECORDING	COUNTY	STATE	LEGAL DESCRIPTION
A14000950	HENRY R ALLEN ET UX	KANSAS-NEBRASKA NATURAL GAS COMPANY INC	05/14/1956	17/502	KEARNY	KS	T24S - R38W SEC 8: SE T24S - R38W SEC 8: W2
A14000951	E D WIATT ET AL	KANSAS-NEBRASKA NATURAL GAS COMPANY INC	06/09/1960	18/480	KEARNY	KS	T24S - R38W SEC 10: SE
A14000952	O W LONGWOOD ET UX	KANSAS-NEBRASKA NATURAL GAS COMPANY INC	10/01/1953	17/15	KEARNY	KS	T24S - R38W SEC 11: N2
A14000953	B E MILES	KANSAS-NEBRASKA NATURAL GAS COMPANY INC	09/27/1977	MISC-29/287	KEARNY	KS	T24S - R38W SEC 11: SE
A14000954	B E MILES ET UX	KANSAS-NEBRASKA NATURAL GAS COMPANY INC	05/26/1960	18/479	KEARNY	KS	T24S - R38W SEC 11: S2
A14000955	FRED COLLINGWOOD ET UX	KANSAS-NEBRASKA NATURAL GAS COMPANY INC	10/01/1953	17/19	KEARNY	KS	T24S - R38W SEC 12: SE
A14000956	ALBERT ROHLMAN ET UX	KANSAS-NEBRASKA NATURAL GAS COMPANY INC	09/25/1953	17/18	KEARNY	KS	T24S - R38W SEC 12: NE
A14000957	HELEN HILLYARD HOOVER ET VIR	KANSAS-NEBRASKA NATURAL GAS COMPANY INC	11/12/1953	17/16	KEARNY	KS	T24S - R38W SEC 12: NW
A14000958	FRED COLLINGWOOD ET UX	KANSAS-NEBRASKA NATURAL GAS COMPANY INC	04/04/1952	16/356	KEARNY	KS	T24S - R37W SEC 5: SE T24S - R38W SEC 12: SE
A14000959	ALFRED COLLINGWOOD ET UX	KANSAS-NEBRASKA NATURAL GAS COMPANY INC	04/04/1952	16/362	KEARNY	KS	T24S - R38W SEC 13
A14000960	I C WIATT ET UX	KANSAS-NEBRASKA NATURAL GAS COMPANY INC	10/17/1951	16/261	KEARNY	KS	T24S - R38W SEC 14: NE
A14000961	EDGAR DODGE ET UX	KANSAS-NEBRASKA NATURAL GAS COMPANY INC	08/02/1977	MISC-29/407	KEARNY	KS	T24S - R38W SEC 14: SE
A14000962	EDGAR DODGE ET UX	KANSAS-NEBRASKA NATURAL GAS COMPANY INC	06/24/1952	UNRECORDED	KEARNY	KS	T24S - R38W SEC 14: SE
A14000963	EDGAR DODGE ET UX	KANSAS-NEBRASKA NATURAL GAS COMPANY INC	10/17/1951	16/262	KEARNY	KS	T24S - R38W SEC 14: SE
A14000964	KENNETH E MYERS ET UX	KANSAS-NEBRASKA NATURAL GAS COMPANY INC	03/02/1983	MISC-38/99	KEARNY	KS	T24S - R38W SEC 14: NW
A14000965	I C WIATT ET UX	KANSAS-NEBRASKA NATURAL GAS COMPANY INC	06/09/1960	18/481	KEARNY	KS	T24S - R38W SEC 15: N2

CONTRACTS CODE	GRANTOR	GRANTEE	CONTRACT DATE	RECORDING	COUNTY	STATE	LEGAL DESCRIPTION
A14000966	JOHN TURNER	KANSAS-NEBRASKA NATURAL GAS COMPANY INC	09/25/1953	17/21	KEARNY	KS	T24S - R38W SEC 16: SE T24S - R38W SEC 21: SW
A14000967	VIOLET M BAIR ET VIR	KANSAS-NEBRASKA NATURAL GAS COMPANY INC	05/31/1960	18/482	KEARNY	KS	T24S - R38W SEC 16: S2NE
A14000968	LILLIAN J ARMIT ET VIR	KANSAS-NEBRASKA NATURAL GAS COMPANY INC	02/25/1957	18/37	KEARNY	KS	T24S - R38W SEC 16: SW T24S - R38W SEC 16: W2NW
A14000969	ETHEL M BURNET MARTIN ET AL	KANSAS-NEBRASKA NATURAL GAS COMPANY INC	02/25/1957	18/44	KEARNY	KS	T24S - R38W SEC 17
A14000970	MAYME KOWALSKY	KANSAS-NEBRASKA NATURAL GAS COMPANY INC	09/27/1957	18/106	KEARNY	KS	T24S - R38W SEC 18: E2NW
A14000971	CHARLES L ARNOLD ET UX	KANSAS-NEBRASKA NATURAL GAS COMPANY INC	09/05/1957	18/107	KEARNY	KS	T24S - R38W SEC 18: NW
A14000972	F F RESCHKE ET UX	KANSAS-NEBRASKA NATURAL GAS COMPANY INC	03/21/1958	18/190	KEARNY	KS	T24S - R38W SEC 18: SW
A14000999	J E BEYMER ET AL	KANSAS-NEBRASKA NATURAL GAS COMPANY INC	06/30/1981	MISC-36/207	KEARNY	KS	T25S - R35W SEC 6: N2NESE T25S - R35W SEC 6: N2SWSE
A14001000	C E BEYMER ET UX	KANSAS-NEBRASKA NATURAL GAS COMPANY INC	03/26/1947	UNRECORDED	KEARNY	KS	T25S - R35W SEC 6: N2SWSE
A14001001	ETHEL M BEYER ET VIR	KANSAS-NEBRASKA NATURAL GAS COMPANY INC	05/25/1960	18/488	KEARNY	KS	T25S - R35W SEC 6: N2NESE T25S - R35W SEC 6: N2SWSE
A14001002	MILLICENT BROWN ET AL	KANSAS-NEBRASKA NATURAL GAS COMPANY INC	07/15/1981	36/215	KEARNY	KS	T25S - R35W SEC 5: SW T25S - R35W SEC 6: NWSE T25S - R35W SEC 6: S2NESE
A14001003	C E BEYMER ET UX	KANSAS-NEBRASKA NATURAL GAS COMPANY INC	04/25/1952	16/424	KEARNY	KS	T25S - R35W SEC 6: N2NESE T25S - R35W SEC 6: N2SWSE
A14001004	FRITZ C SCHREIBVOGEL ET UX	KANSAS-NEBRASKA NATURAL GAS COMPANY INC	05/24/1960	18/487	KEARNY	KS	T25S - R35W SEC 6: SW
A14001005	CHARLES L ARNOLD ET UX	KANSAS-NEBRASKA NATURAL GAS COMPANY INC	05/12/1952	16/426	KEARNY	KS	T25S - R35W SEC 6: S2SWSE
A14001006	CARL B CAMPBELL ET UX	KANSAS-NEBRASKA NATURAL GAS COMPANY INC	07/25/1952	16/425	KEARNY	KS	T25S - R35W SEC 6: N2SESE T25S - R35W SEC 6: NWSE T25S - R35W SEC 6: S2NESE
A14001007	ALTA S FINNUP ET AL	KANSAS-NEBRASKA NATURAL GAS COMPANY INC	04/24/1952	16/427	KEARNY	KS	T25S - R35W SEC 6: SW

CONTRACTS CODE	GRANTOR	GRANTEE	CONTRACT DATE	RECORDING	COUNTY	STATE	LEGAL DESCRIPTION
A14001008	GLADYS E CAMPBELL ET AL	KANSAS-NEBRASKA NATURAL GAS COMPANY INC	05/25/1960	18/484	KEARNY	KS	T25S - R35W SEC 7: NW
A14001009	GLADYS E CAMPBELL ET AL	KANSAS-NEBRASKA NATURAL GAS COMPANY INC	04/25/1952	16/428	KEARNY	KS	T25S - R35W SEC 7
A14001010	HITCH FAMILY FARMS A PARTNERSHIP	KANSAS-NEBRASKA NATURAL GAS COMPANY INC	10/09/1981	MISC-36/199	KEARNY	KS	T25S - R35W SEC 7: NW
A14001011	GEORGE H TATE III ET UX	KANSAS-NEBRASKA NATURAL GAS COMPANY INC	01/22/1981	MISC-35/485	KEARNY	KS	T25S - R35W SEC 11: N2
A14001012	GEORGE H TATE III ET UX	KANSAS-NEBRASKA NATURAL GAS COMPANY INC	04/17/1980	MISC-34/319	KEARNY	KS	T25S - R35W SEC 22: W2
A14001013	LELAND L CRIST ET UX	KANSAS-NEBRASKA NATURAL GAS COMPANY INC	03/03/1982	MISC-36/541	KEARNY	KS	T25S - R35W SEC 1: SE T25S - R35W SEC 1: W2 T25S - R35W SEC 12: W2
A14001014	ALBERT A THORNBROUGH ET UX	KANSAS-NEBRASKA NATURAL GAS COMPANY INC	10/26/1967	22/383	KEARNY	KS	T25S - R35W SEC 29: S2 T25S - R35W SEC 32: E2
A14001015	ALBERT A THORNBROUGH ET UX	KANSAS-NEBRASKA NATURAL GAS COMPANY INC	01/13/1969	22/381	KEARNY	KS	T25S - R35W SEC 29: NW
A14001016	BARBARA J BEYMER ET AL	KANSAS-NEBRASKA NATURAL GAS COMPANY INC	10/23/1967	22/205	KEARNY	KS	T25S - R35W SEC 30
A14001017	SUSAN T STAIGER ET AL	KANSAS-NEBRASKA NATURAL GAS COMPANY INC	03/13/1978	MISC-31/645	KEARNY	KS	T25S - R35W SEC 31: S2 T25S - R35W SEC 32: S2
A14001018	KEARNY COUNTY COMMISSIONERS	KANSAS-NEBRASKA NATURAL GAS COMPANY INC	02/17/1958	UNRECORDED	KEARNY	KS	T25S - R35W SEC 5: NE
A14001019	BLUE HOUSE FAMILY TRUST	KN ENERGY INC	04/24/1990	102/169	KEARNY	KS	T25S - R35W SEC 31: E2
A14001020	HITCH FAMILY FARMS	KN ENERGY INC	05/14/1990	101/525	KEARNY	KS	T25S - R35W SEC 30: N2
A14001021	BLUE HOUSE FAMILY TRUST	KN ENERGY INC	03/30/1990	89/679	KEARNY	KS	T25S - R35W SEC 20: NE
A14001022	GEORGE H TATE III	KN ENERGY INC	03/15/1990	1/377	KEARNY	KS	T25S - R35W SEC 22: W2
A14001049	MERLE K HEEKE ET UX	KANSAS-NEBRASKA NATURAL GAS COMPANY INC	10/03/1952	MISC-16/540	KEARNY	KS	T25S - R36W SEC 4: N2SE
A14001050	RICHARD E SPEIRS ET AL	KANSAS-NEBRASKA NATURAL GAS COMPANY INC	09/09/1952	MISC-16/541	KEARNY	KS	T25S - R36W SEC 4: W2NE
A14001051	C E BEYMER ET UX	KANSAS-NEBRASKA NATURAL GAS COMPANY INC	10/12/1951	16/259	KEARNY	KS	T25S - R36W SEC 7
A14001052	GEORGIA MENN ET VIR	KANSAS-NEBRASKA NATURAL GAS COMPANY INC	10/12/1951	16/260	KEARNY	KS	T25S - R36W SEC 8: S2

CONTRACTS CODE	GRANTOR	GRANTEE	CONTRACT DATE	RECORDING	COUNTY	STATE	LEGAL DESCRIPTION
A14001053	VICTOR B TATE ET AL	KANSAS-NEBRASKA NATURAL GAS COMPANY INC	10/18/1951	17/40,MISC-24/623	KEARNY	KS	T25S - R36W SEC 8: SWNW T26S - R36W SEC 26 T26S - R36W SEC 36: E2
A14001054	ROBERT STONE ET UX	KANSAS-NEBRASKA NATURAL GAS COMPANY INC	10/13/1952	MISC-16/538	KEARNY	KS	T25S - R36W SEC 9: E2NE
A14001055	WILLARD CODER	KANSAS-NEBRASKA NATURAL GAS COMPANY INC	08/11/1976	MISC-28/229	KEARNY	KS	T25S - R36W SEC 11: S2
A14001056	CEB INC	KANSAS-NEBRASKA NATURAL GAS COMPANY INC	01/05/1978	MISC-30/309	KEARNY	KS	T25S - R36W SEC 12: S2
A14001057	CEB INC	KANSAS-NEBRASKA NATURAL GAS COMPANY INC	06/30/1981	MISC-36/211	KEARNY	KS	T25S - R36W SEC 12: NE T25S - R36W SEC 12: S2
A14001058	MERLIN W HAWK ET UX	KANSAS-NEBRASKA NATURAL GAS COMPANY INC	01/23/1978	MISC-30/313	KEARNY	KS	T25S - R36W SEC 12: S2S2NW
A14001059	C E BEYMER ET AL	KANSAS-NEBRASKA NATURAL GAS COMPANY INC	05/25/1960	18/485	KEARNY	KS	T25S - R36W SEC 12: E2 T25S - R36W SEC 12: SW
A14001060	C E BEYMER ET AL	KANSAS-NEBRASKA NATURAL GAS COMPANY INC	04/25/1952	16/430	KEARNY	KS	T25S - R36W SEC 12: SW
A14001061	C E BEYMER ET UX	KANSAS-NEBRASKA NATURAL GAS COMPANY INC	04/25/1952	16/429	KEARNY	KS	T25S - R36W SEC 12: E2
A14001062	HITCH FAMILY FARMS	KANSAS-NEBRASKA NATURAL GAS COMPANY INC	10/09/1981	MISC-36/191	KEARNY	KS	T25S - R36W SEC 13: NW
A14001063	EARL W CAMPBELL ET UX	KANSAS-NEBRASKA NATURAL GAS COMPANY INC	01/24/1961	18/608	KEARNY	KS	T25S - R36W SEC 13: NW
A14001064	EARL W CAMPBELL ET UX	KANSAS-NEBRASKA NATURAL GAS COMPANY INC	10/27/1950	MISC-15/469	KEARNY	KS	T25S - R36W SEC 13: N2
A14001065	WILLIAM Q JAEGER ET AL	KANSAS-NEBRASKA NATURAL GAS COMPANY INC	06/17/1977	MISC-29/1	KEARNY	KS	T25S - R36W SEC 13: W2
A14001066	EARL W CAMPBELL ET UX	KANSAS-NEBRASKA NATURAL GAS COMPANY INC	04/24/1952	16/431	KEARNY	KS	T25S - R36W SEC 13 T25S - R36W SEC 14 T25S - R36W SEC 23
A14001067	EARL W CAMPBELL ET UX	KANSAS-NEBRASKA NATURAL GAS COMPANY INC	05/24/1960	18/483	KEARNY	KS	T25S - R36W SEC 13 T25S - R36W SEC 14 T25S - R36W SEC 23
A14001068	THE SOUTH SIDE DITCH ASSOCIATION	KANSAS-NEBRASKA NATURAL GAS COMPANY INC	09/28/1978	UNRECORDED	KEARNY	KS	T25S - R36W SEC 3

CONTRACTS CODE	GRANTOR	GRANTEE	CONTRACT DATE	RECORDING	COUNTY	STATE	LEGAL DESCRIPTION
A14001069	KEARNY COUNTY COMMISSIONERS	KANSAS-NEBRASKA NATURAL GAS COMPANY INC	11/30/1981	UNRECORDED	KEARNY	KS	T25S - R36W SEC 14
A14001070	W H BLACK ET UX	KANSAS-NEBRASKA NATURAL GAS COMPANY INC	02/24/1948	MISC-14/321	KEARNY	KS	T25S - R36W SEC 12
A14001071	HITCH FAMILY FARMS	KANSAS-NEBRASKA NATURAL GAS COMPANY INC	10/09/1981	MISC-36/183	KEARNY	KS	T25S - R36W SEC 14
A14001072	LYNN SMITH ET UX	KANSAS-NEBRASKA NATURAL GAS COMPANY INC	10/04/1952	16/432	KEARNY	KS	T25S - R36W SEC 15: SE T25S - R36W SEC 22: NE
A14001084	BERTHA M FOSTER ET AL	NORTHERN NATURAL GAS COMPANY	06/20/1951	16/117	KEARNY	KS	T22S - R35W SEC 31: SW
A14001085	ISABELLE C HAMPTON ET VIR	NORTHERN NATURAL GAS COMPANY	07/07/1951	16/116	KEARNY	KS	T22S - R35W SEC 31: SW
A14001086	GERTRUDE A CLARK ET VIR	NORTHERN NATURAL GAS COMPANY	06/19/1951	16/113	KEARNY	KS	T22S - R35W SEC 31: N2
A14001087	W O ARMANTROUT	NORTHERN NATURAL GAS COMPANY	08/01/1951	16/112	KEARNY	KS	T22S - R35W SEC 31: N2
A14001088	DORA SCHEUERMAN	NORTHERN NATURAL GAS COMPANY	04/10/1951	MISC-16/10	KEARNY	KS	T22S - R35W SEC 33: SE
A14001089	CALVIN SCHEUERMAN ET UX	NORTHERN NATURAL GAS COMPANY	04/09/1951	16/24	KEARNY	KS	T22S - R35W SEC 33: NE
A14001091	DORA SCHEUERMAN	NORTHERN NATURAL GAS COMPANY	04/10/1951	16/23	KEARNY	KS	T22S - R35W SEC 33: SE
A14001093	JAY LANDON ET UX	NORTHERN NATURAL GAS COMPANY	10/14/1949	15/308	KEARNY	KS	T22S - R35W SEC 34: NE
A14001094	MILLIE HAWKINS	NORTHERN NATURAL GAS COMPANY	10/19/1949	MISC-15/309	KEARNY	KS	T22S - R35W SEC 35: SW
A14001095	JAY LANDON ET UX	NORTHERN NATURAL GAS COMPANY	10/14/1949	15/264	KEARNY	KS	T22S - R35W SEC 34: NE T22S - R35W SEC 35: NW
A14001096	MILLIE HAWKINS	NORTHERN NATURAL GAS COMPANY	10/19/1949	15/269	KEARNY	KS	T22S - R35W SEC 35: SW
A14001097	JAY LANDON ET UX	NORTHERN NATURAL GAS COMPANY	10/10/1949	15/265	KEARNY	KS	T22S - R35W SEC 35: NW
A14001098	JACK D BOEGEL	KN ENERGY INC	01/30/1992	12/3	KEARNY	KS	T25S - R36W SEC 22: NE
A14001099	HITCH FAMILY FARMS	KN ENERGY INC	05/14/1990	101/527	KEARNY	KS	T25S - R36W SEC 23: N2
A14001100	HITCH FAMILY FARMS	KN ENERGY INC	05/14/1990	101/523	KEARNY	KS	T25S - R36W SEC 24: N2
A14001101	HITCH FAMILY FARMS	KN ENERGY INC	05/14/1990	101/529	KEARNY	KS	T25S - R36W SEC 25: NE
A14001102	A I LEASING INC	KN ENERGY INC	03/29/1990	101/515	KEARNY	KS	T25S - R36W SEC 25: NW
A14001103	A I LEASING INC	KN ENERGY INC	03/29/1990	104/137	KEARNY	KS	T25S - R36W SEC 26: E2
A14001104	AMERICAN IMPLEMENT INC	KN ENERGY INC	04/28/1988	MISC-41/609	KEARNY	KS	T25S - R36W SEC 26: NW
A14001105	WILMER FARMS	KN ENERGY INC	05/04/1988	UNRECORDED	KEARNY	KS	T25S - R36W SEC 15: SW T25S - R36W SEC 21: SW T25S - R36W SEC 22: W2 T25S - R36W SEC 27: NE T25S - R36W SEC 28: W2 T25S - R36W SEC 33: SE
A14001106	JAMES CLEARY	KN ENERGY INC	03/14/1988	MISC-41/555	KEARNY	KS	T25S - R36W SEC 34: NE
A14001107	KEARNY COUNTY COMMISSIONERS	KN ENERGY INC	06/08/1988	UNRECORDED	KEARNY	KS	T25S - R36W SEC 34 T25S - R36W SEC 35

CONTRACTS CODE	GRANTOR	GRANTEE	CONTRACT DATE	RECORDING	COUNTY	STATE	LEGAL DESCRIPTION
A14001108	RUTH S SPEIRS	NORTHERN NATURAL GAS COMPANY	04/29/1978	MISC-31/141	KEARNY	KS	T25S - R36W SEC 5: E2
A14001109	CECIL A TATE ET AL	NORTHERN NATURAL GAS COMPANY	08/14/1952	16/378	KEARNY	KS	T25S - R36W SEC 8: SWNE
A14001110	MERL A ROSEL ET AL	NORTHERN NATURAL GAS COMPANY	07/23/1952	16/377	KEARNY	KS	T25S - R36W SEC 8: N2NE T25S - R36W SEC 8: SENE
A14001111	GEO W FINNUP	TRI-COUNTY GAS COMPANY	10/06/1937	MISC-10/561	KEARNY	KS	T25S - R35W SEC 6: SW
A14001112	C J LYNCH	TRI-COUNTY GAS COMPANY	10/19/1937	MISC-10/562	KEARNY	KS	T25S - R35W SEC 6: NW
A14001113	C E BEYMER ET UX	TRI-COUNTY GAS COMPANY	06/04/1941	MISC-12/115	KEARNY	KS	T25S - R35W SEC 6: S2SESE
A14001114	ETTA L SHIELDS	TRI-COUNTY GAS COMPANY	08/29/1941	MISC-12/119	KEARNY	KS	T25S - R35W SEC 4
A14001115	ETTIE E THORPE ET AL	THE FIN-KER OIL & GAS PRODUCTION COMPANY	03/02/1948	UNRECORDED	KEARNY	KS	T25S - R36W SEC 3: SW
A14001116	VICTOR B TATE ET AL	THE FIN-KER OIL & GAS PRODUCTION COMPANY	09/25/1948	UNRECORDED	KEARNY	KS	T25S - R36W SEC 8: SWNE
A14001117	MERL ROSEL ET AL	THE FIN-KER OIL & GAS PRODUCTION COMPANY	07/21/1948	UNRECORDED	KEARNY	KS	T25S - R36W SEC 8: SENE
A14001118	ROBERT STONE ET UX	THE FIN-KER OIL & GAS PRODUCTION COMPANY	03/26/1948	UNRECORDED	KEARNY	KS	T25S - R36W SEC 9
A14001119	W F PUCKETT ET UX	THE FIN-KER OIL & GAS PRODUCTION COMPANY	02/24/1948	UNRECORDED	KEARNY	KS	T25S - R36W SEC 10: SW T25S - R36W SEC 15: N2
A14001120	C E BEYMER ET UX	THE FIN-KER OIL & GAS PRODUCTION COMPANY	02/24/1948	UNRECORDED	KEARNY	KS	T25S - R36W SEC 10: E2 T25S - R36W SEC 12: SW T25S - R36W SEC 17: W2SE
A14001121	EDGAR ROBERT THORPE ET AL	THE FIN-KER OIL & GAS PRODUCTION COMPANY	05/05/1948	UNRECORDED	KEARNY	KS	T25S - R36W SEC 16: SW T25S - R36W SEC 16: W2SE
A14001122	WILLIAM H CHAMBERLAIN ET AL	THE FIN-KER OIL & GAS PRODUCTION COMPANY	07/27/1948	UNRECORDED	KEARNY	KS	T25S - R36W SEC 16: E2E2
A14001124	CLARK H RICE	K N GAS GATHERING INC	07/07/1997	152/351	KEARNY	KS	T22S - R35W SEC 16: S2
A14001125	EARLE D RICE	K N GAS GATHERING INC	07/07/1997	152/349	KEARNY	KS	T22S - R35W SEC 16: SW
A14001126	VERLE BUTLER ET UX	K N GAS GATHERING INC	05/20/1997	152/347	KEARNY	KS	T22S - R35W SEC 19: S2
A14001127	PLAINS PETROLEUM OPERATING COMPANY	K N GAS GATHERING INC	01/15/1998	158/9	KEARNY	KS	T22S - R35W SEC 22: NE
A14001128	RONALD PETTZ ET UX	K N GAS GATHERING INC	05/18/1997	152/353	KEARNY	KS	T22S - R35W SEC 25: N2
A14001129	INDEPENDENT ORDER OF ODD FELLOW LODGE NO 539	K N GAS GATHERING INC	08/08/1997	152/355	KEARNY	KS	T22S - R35W SEC 26: SW
A14001130	HAL C SHEUERMAN	K N GAS GATHERING INC	01/20/1998	156/525	KEARNY	KS	T22S - R35W SEC 27: N2 T22S - R35W SEC 27: SE
A14001131	JERALD R SHARP	K N GAS GATHERING INC	06/24/1997	156/557	KEARNY	KS	T22S - R35W SEC 29: NE
A14001132	LEATRICE HEDGES	K N GAS GATHERING INC	07/22/1997	156/559	KEARNY	KS	T22S - R35W SEC 29: NE
A14001133	HARLAN STATES ET AL	K N GAS GATHERING INC	07/08/1997	156/561	KEARNY	KS	T22S - R35W SEC 29: NW
A14001134	PATTY J GRUVER ET VIR	K N GAS GATHERING INC	12/09/1997	156/529	KEARNY	KS	T22S - R35W SEC 35: N2N2
A14001146	FLORA E FLINTJER	NORTHERN NATURAL GAS COMPANY	02/23/1978	MISC-30/391	KEARNY	KS	T22S - R36W SEC 3: NW
A14001174	DIENST INC	NORTHERN NATURAL GAS COMPANY	01/30/1978	MISC-30/83	KEARNY	KS	T22S - R36W SEC 18: NE
A14001175	ALLENE D HART ET VIR	NORTHERN NATURAL GAS COMPANY	09/22/1978	MISC-32/111	KEARNY	KS	T22S - R36W SEC 20: SW
A14001176	ROBERT E BARKLEY	NORTHERN NATURAL GAS COMPANY	09/07/1978	MISC-32/119	KEARNY	KS	T22S - R36W SEC 20: NW
A14001177	DIENST INC	NORTHERN NATURAL GAS COMPANY	10/05/1978	MISC-32/95	KEARNY	KS	T22S - R36W SEC 21: NE

CONTRACTS CODE	GRANTOR	GRANTEE	CONTRACT DATE	RECORDING	COUNTY	STATE	LEGAL DESCRIPTION
A14001178	DIENST INC	NORTHERN NATURAL GAS COMPANY	01/30/1978	MISC-30/41	KEARNY	KS	T22S - R36W SEC 21: NW
A14001179	DIENST INC	NORTHERN NATURAL GAS COMPANY	01/30/1978	MISC-30/47	KEARNY	KS	T22S - R36W SEC 21: NE
A14001180	DIENST INC	NORTHERN NATURAL GAS COMPANY	01/30/1978	MISC-30/59	KEARNY	KS	T22S - R36W SEC 22: NW
A14001181	DIENST INC	NORTHERN NATURAL GAS COMPANY	01/30/1978	MISC-30/53	KEARNY	KS	T22S - R36W SEC 22: NE
A14001182	RAYMOND W DIENST ET UX	NORTHERN NATURAL GAS COMPANY	05/14/1952	16/351	KEARNY	KS	T22S - R36W SEC 22: N2
A14001183	MARY E KLEEMAN ET AL	NORTHERN NATURAL GAS COMPANY	01/31/1978	MISC-30/203	KEARNY	KS	T22S - R36W SEC 23: NW
A14001184	JOSEPH GOODPASTER ET UX	NORTHERN NATURAL GAS COMPANY	07/18/1952	16/379	KEARNY	KS	T22S - R36W SEC 23: SW
A14001185	FRED KLEEMAN ET UX	NORTHERN NATURAL GAS COMPANY	05/14/1952	16/350	KEARNY	KS	T22S - R36W SEC 23: NW
A14001186	ELBERT W FRAZIER ET AL	NORTHERN NATURAL GAS COMPANY	05/09/1952	16/349	KEARNY	KS	T22S - R36W SEC 23: NE
A14001187	EARL W CAMPBELL ET UX	NORTHERN NATURAL GAS COMPANY	06/04/1951	16/114	KEARNY	KS	T22S - R36W SEC 24: NE
A14001188	CATHERINE VAN DOREN ET VIR	NORTHERN NATURAL GAS COMPANY	07/21/1978	MISC-32/191	KEARNY	KS	T22S - R36W SEC 24: SWNW
A14001189	CATHERINE VAN DOREN ET VIR	NORTHERN NATURAL GAS COMPANY	07/30/1951	16/103	KEARNY	KS	T22S - R36W SEC 24: NW
A14001190	EARL W CAMPBELL ET UX	NORTHERN NATURAL GAS COMPANY	08/13/1951	16/102	KEARNY	KS	T22S - R36W SEC 24: NE
A14001191	WALTER BROWN	NORTHERN NATURAL GAS COMPANY	07/14/1952	16/381	KEARNY	KS	T22S - R36W SEC 26: SE
A14001192	F W CLAYPOOL ET AL	NORTHERN NATURAL GAS COMPANY	07/21/1952	16/380	KEARNY	KS	T22S - R36W SEC 26: NE
A14001193	DALLAS E STEENIS ET UX	NORTHERN NATURAL GAS COMPANY	10/19/1949	15/262	KEARNY	KS	T22S - R36W SEC 26: SE
A14001194	DIENST INC	NORTHERN NATURAL GAS COMPANY	09/17/1979	33/445	KEARNY	KS	T22S - R36W SEC 29: SW
A14001195	DIENST INC	NORTHERN NATURAL GAS COMPANY	09/08/1978	32/103	KEARNY	KS	T22S - R36W SEC 29: SW
A14001196	VEDDER ALLEN WRIGHT ET AL	NORTHERN NATURAL GAS COMPANY	09/06/1978	MISC-32/107	KEARNY	KS	T22S - R36W SEC 29: NW
A14001197	DIENST INC	NORTHERN NATURAL GAS COMPANY	01/15/1979	MISC-32/399	KEARNY	KS	T22S - R36W SEC 31: NW
A14001198	FRED T & BARBARA B VEDDER LIVING TRUST	NORTHERN NATURAL GAS COMPANY	02/02/1979	32/393	KEARNY	KS	T22S - R36W SEC 31: NE T22S - R36W SEC 32: NW
A14001199	FLORENCE TATE FLETCHER	KN ENERGY INC	04/21/1988	MISC-41/487	KEARNY	KS	T26S - R36W SEC 11: SW T26S - R36W SEC 14: N2 T26S - R36W SEC 23: N2
A14001200	FLORENCE TATE FLETCHER	KN ENERGY INC	09/18/1989	89/55	KEARNY	KS	T26S - R36W SEC 13: S2NE
A14001201	JOHN HANCOCK MUTUAL LIFE INSURANCE CO ET AL	KN ENERGY INC	03/16/1990	89/531	KEARNY	KS	T26S - R36W SEC 15: NW T26S - R36W SEC 15: S2
A14001202	JOHN HANCOCK MUTUAL LIFE INSURANCE CO ET AL	KN ENERGY INC	03/19/1990	89/533	KEARNY	KS	T26S - R36W SEC 15: NW T26S - R36W SEC 15: S2
A14001203	KENDALL BOEHS ET UX	KN ENERGY INC	07/16/1993	124/601	KEARNY	KS	T26S - R36W SEC 16: SW

CONTRACTS CODE	GRANTOR	GRANTEE	CONTRACT DATE	RECORDING	COUNTY	STATE	LEGAL DESCRIPTION
A14001204	GEORGE H TATE III	KN ENERGY INC	03/15/1990	101/453	KEARNY	KS	T26S - R36W SEC 26: SE
A14001205	FLORENCE T FLETCHER	KANSAS-NEBRASKA NATURAL GAS COMPANY INC	07/14/1977	MISC-29/409	KEARNY	KS	T26S - R35W SEC 18: S2
A14001206	FLORENCE TATE FLETCHER	KANSAS-NEBRASKA NATURAL GAS COMPANY INC	06/12/1980	MISC-34/537	KEARNY	KS	T26S - R35W SEC 7: NE
A14001207	J E BEYMER ET AL	KANSAS-NEBRASKA NATURAL GAS COMPANY INC	05/02/1980	MISC-34/533	KEARNY	KS	T26S - R35W SEC 7: SE
A14001208	E W CAMPBELL	KANSAS-NEBRASKA NATURAL GAS COMPANY INC	09/20/1949	MISC-15/169	KEARNY	KS	T26S - R36W SEC 3 T26S - R36W SEC 4: S2NE T26S - R36W SEC 4: S2NW
A14001209	THE KANSAS MASONIC HOME	KANSAS-NEBRASKA NATURAL GAS COMPANY INC	05/13/1949	MISC-15/84	KEARNY	KS	T26S - R36W SEC 3: S2 T26S - R36W SEC 3: S2N2 T26S - R36W SEC 4
A14001210	AMERICAN IMPLEMENT INC	KANSAS-NEBRASKA NATURAL GAS COMPANY INC	03/25/1981	MISC-35/649	KEARNY	KS	T26S - R36W SEC 4: SE
A14001211	MAXINE LEE SMITH ET AL	KANSAS-NEBRASKA NATURAL GAS COMPANY INC	01/19/1952	MISC-15/531	KEARNY	KS	T25S - R36W SEC 30 T26S - R36W SEC 17 T26S - R36W SEC 5 T26S - R36W SEC 6 T26S - R36W SEC 7 T26S - R36W SEC 8 T26S - R37W SEC 12
A14001212	ETHEL LEE TOOMBS ET VIR	KANSAS-NEBRASKA NATURAL GAS COMPANY INC	05/09/1952	MISC-16/530	KEARNY	KS	T26S - R36W SEC 17 T26S - R36W SEC 5 T26S - R36W SEC 7 T26S - R36W SEC 8 T26S - R37W SEC 12 T26S - R37W SEC 2: S2
A14001213	LELAND L CRIST ET AL	KANSAS-NEBRASKA NATURAL GAS COMPANY INC	06/05/1979	MISC-33/83	KEARNY	KS	T26S - R36W SEC 9
A14001214	BERTHA M FOSTER ET AL	KANSAS-NEBRASKA NATURAL GAS COMPANY INC	05/11/1949	MISC-15/98	KEARNY	KS	T26S - R36W SEC 10: S2
A14001215	FLETCHER RANCH INC	KANSAS-NEBRASKA NATURAL GAS COMPANY INC	05/10/1978	MISC-31/123	KEARNY	KS	T26S - R36W SEC 10: NW
A14001216	FLETCHER RANCH INC	KANSAS-NEBRASKA NATURAL GAS COMPANY INC	06/10/1982	MISC-39/15	KEARNY	KS	T26S - R36W SEC 10: SW
A14001217	FLORENCE T FLETCHER	KANSAS-NEBRASKA NATURAL GAS COMPANY INC	01/08/1981	MISC-35/293	KEARNY	KS	T26S - R36W SEC 11: SE
A14001218	VICTOR B TATE ET AL	KANSAS-NEBRASKA NATURAL GAS COMPANY INC	05/11/1949	MISC-15/102	KEARNY	KS	T26S - R36W SEC 11: S2 T26S - R36W SEC 13: N2
A14001219	FLORENCE TATE FLETCHER ET VIR	KANSAS-NEBRASKA NATURAL GAS COMPANY INC	10/26/1967	24/599	KEARNY	KS	T26S - R36W SEC 12: SE
A14001220	GLADYS E CAMPBELL ET AL	KANSAS-NEBRASKA NATURAL GAS COMPANY INC	05/10/1949	MISC-15/103	KEARNY	KS	T26S - R36W SEC 12: SW

CONTRACTS CODE	GRANTOR	GRANTEE	CONTRACT DATE	RECORDING	COUNTY	STATE	LEGAL DESCRIPTION
A14001221	CECIL A TATE ET AL	KANSAS-NEBRASKA NATURAL GAS COMPANY INC	03/28/1950	MISC-15/368	KEARNY	KS	T26S - R36W SEC 11: S2 T26S - R36W SEC 14 T26S - R36W SEC 23: N2 T26S - R36W SEC 27: S2
A14001222	RALPH A FRY ET UX	NORTHERN NATURAL GAS COMPANY	01/31/1978	MISC-32/611	KEARNY	KS	T22S - R37W SEC 15: SW
A14001223	BRUCE O HINES ET UX	NORTHERN NATURAL GAS COMPANY	01/16/1978	MISC-29/677	KEARNY	KS	T22S - R37W SEC 21: E2SW T22S - R37W SEC 28: NE
A14001224	RALPH A GROPP ET UX	NORTHERN NATURAL GAS COMPANY	01/11/1978	MISC-29/613	KEARNY	KS	T22S - R37W SEC 21: SE T22S - R37W SEC 28: S2
A14001225	WANDA F WALKER REALTY TRUST	NORTHERN NATURAL GAS COMPANY	02/03/1978	MISC-32/579	KEARNY	KS	T22S - R37W SEC 22: NW
A14001226	ELVA T WILLIAMS	NORTHERN NATURAL GAS COMPANY	01/11/1978	MISC-29/637	KEARNY	KS	T22S - R37W SEC 22: SW
A14001227	WANDA FRY WALKER	NORTHERN NATURAL GAS COMPANY	12/06/1984	MISC-39/221	KEARNY	KS	T22S - R37W SEC 22: NW
A14001228	D ROYCE WILLIAMS ET UX	NORTHERN NATURAL GAS COMPANY	11/12/1982	MISC-37/329	KEARNY	KS	T22S - R37W SEC 26: SW
A14001229	WENDELL W FERTIG ET UX	NORTHERN NATURAL GAS COMPANY	10/19/1982	MISC-37/333	KEARNY	KS	T22S - R37W SEC 27: SE
A14001230	BEYMER AND BEYMER INC	NORTHERN NATURAL GAS COMPANY	01/13/1978	MISC-29/671	KEARNY	KS	T22S - R37W SEC 27: SW
A14001231	WENDELL W FERTIG ET UX	NORTHERN NATURAL GAS COMPANY	01/17/1978	MISC-30/37	KEARNY	KS	T22S - R37W SEC 27: SE
A14001232	HELEN B FIEDLER ET AL	NORTHERN NATURAL GAS COMPANY	01/08/1979	MISC-32/405	KEARNY	KS	T22S - R37W SEC 36: N2
A14001233	IDA MAY REESE ET VIR	NORTHERN NATURAL GAS COMPANY	07/11/1950	15/429	KEARNY	KS	T23S - R35W SEC 1: NW
A14001234	W W KRAFT ET UX	NORTHERN NATURAL GAS COMPANY	05/08/1947	14/107	KEARNY	KS	T23S - R35W SEC 1: S2
A14001235	CROSS BELL FARMS	NORTHERN NATURAL GAS COMPANY	01/10/1995	133/209	KEARNY	KS	T23S - R35W SEC 1: N2
A14001236	A C MADDUX ET UX	NORTHERN NATURAL GAS COMPANY	06/30/1950	15/436	KEARNY	KS	T23S - R35W SEC 1: S2
A14001237	CHARLES R MOORE	NORTHERN NATURAL GAS COMPANY	06/17/1950	15/433	KEARNY	KS	T23S - R35W SEC 2: SW
A14001238	MARGARET A SCHAAF ET AL	NORTHERN NATURAL GAS COMPANY	07/12/1950	MISC-15/447	KEARNY	KS	T23S - R35W SEC 2: S2NE
A14001239	MARGARET A SCHAAF ET AL	NORTHERN NATURAL GAS COMPANY	07/12/1950	MISC-15/446	KEARNY	KS	T23S - R35W SEC 2: NE
A14001240	JAKE BRENNING ET UX	NORTHERN NATURAL GAS COMPANY	07/07/1950	15/430	KEARNY	KS	T23S - R35W SEC 2: SE
A14001241	MARGARET A SCHAAF ET AL	NORTHERN NATURAL GAS COMPANY	07/12/1950	MISC-15/440	KEARNY	KS	T23S - R35W SEC 2: S2NE
A14001242	GERALD D MILLER	NORTHERN NATURAL GAS COMPANY	12/20/1994	133/621	KEARNY	KS	T23S - R35W SEC 2: NW
A14001243	LORAN E COMBS ET UX	NORTHERN NATURAL GAS COMPANY	01/06/1995	133/625	KEARNY	KS	T23S - R35W SEC 2: NE
A14001244	GERALD D MILLER	NORTHERN NATURAL GAS COMPANY	12/20/1994	133/205	KEARNY	KS	T23S - R35W SEC 2: NW T23S - R35W SEC 3: NE

CONTRACTS CODE	GRANTOR	GRANTEE	CONTRACT DATE	RECORDING	COUNTY	STATE	LEGAL DESCRIPTION
A14001245	MARY MACE SUTTON ET AL	NORTHERN NATURAL GAS COMPANY	10/04/1957	18/56	KEARNY	KS	T23S - R35W SEC 9: SE
A14001246	TED E MILLER ET UX	NORTHERN NATURAL GAS COMPANY	06/30/1950	MISC-15/404	KEARNY	KS	T23S - R35W SEC 10: NE
A14001299	RAYMOND W DIENST ET UX	KANSAS-NEBRASKA NATURAL GAS COMPANY INC	04/22/1955	17/291	KEARNY	KS	T22S - R36W SEC 14: NW T22S - R36W SEC 22: NE T22S - R36W SEC 22: W2
A14001300	H F DIENST	KANSAS-NEBRASKA NATURAL GAS COMPANY INC	04/22/1955	17/290	KEARNY	KS	T22S - R36W SEC 14: SW
A14001301	FRED KLEEMAN ET UX	KANSAS-NEBRASKA NATURAL GAS COMPANY INC	04/22/1955	17/289	KEARNY	KS	T22S - R36W SEC 23: NW
A14001302	RALPH H MILLER ET UX	KANSAS-NEBRASKA NATURAL GAS COMPANY INC	12/23/1948	MISC-14/579	KEARNY	KS	T23S - R35W SEC 3: SE
A14001303	B F HILL ET UX	KANSAS-NEBRASKA NATURAL GAS COMPANY INC	05/22/1947	14/106	KEARNY	KS	T23S - R35W SEC 12: NE
A14001304	E L WHITE ET UX	KANSAS-NEBRASKA NATURAL GAS COMPANY INC	05/08/1947	14/105	KEARNY	KS	T23S - R35W SEC 12: NW
A14001305	MAE ANDERSON	KANSAS-NEBRASKA NATURAL GAS COMPANY INC	05/08/1947	14/104	KEARNY	KS	T23S - R35W SEC 11: N2
A14001306	W E JAMES ET UX	KANSAS-NEBRASKA NATURAL GAS COMPANY INC	08/01/1951	16/305	KEARNY	KS	T23S - R35W SEC 14: SW
A14001307	E L CONKLIN ET UX	KANSAS-NEBRASKA NATURAL GAS COMPANY INC	02/27/1954	17/131	KEARNY	KS	T23S - R36W SEC 7: SW
A14001308	E L CONKLIN ET UX	KANSAS-NEBRASKA NATURAL GAS COMPANY INC	08/20/1955	17/299	KEARNY	KS	T23S - R36W SEC 7: NW
A14001309	ETHEL M BURNETT ET AL	KANSAS-NEBRASKA NATURAL GAS COMPANY INC	03/03/1954	17/132	KEARNY	KS	T23S - R36W SEC 18: NW T23S - R37W SEC 13
A14001310	SAMUEL M FINKELSTEIN ET UX	KANSAS-NEBRASKA NATURAL GAS COMPANY INC	03/04/1954	17/130	KEARNY	KS	T23S - R37W SEC 23
A14001311	RUTH LAZAR	KANSAS-NEBRASKA NATURAL GAS COMPANY INC	04/12/1954	17/134	KEARNY	KS	T23S - R37W SEC 24: NW
A14001312	DOROTHY WEBER ET VIR	KANSAS-NEBRASKA NATURAL GAS COMPANY INC	10/03/1953	17/11	KEARNY	KS	T23S - R37W SEC 26: N2
A14001313	J A SAUER ET UX	KANSAS-NEBRASKA NATURAL GAS COMPANY INC	09/29/1953	17/12	KEARNY	KS	T23S - R37W SEC 27

CONTRACTS CODE	GRANTOR	GRANTEE	CONTRACT DATE	RECORDING	COUNTY	STATE	LEGAL DESCRIPTION
A14001314	DARWIN SALYER	KANSAS-NEBRASKA NATURAL GAS COMPANY INC	09/30/1953	17/37	KEARNY	KS	T23S - R37W SEC 33: SW
A14001315	B E MILES ET UX	KANSAS-NEBRASKA NATURAL GAS COMPANY INC	12/08/1953	17/24	KEARNY	KS	T23S - R37W SEC 33: NW
A14001316	B E MILES ET UX	KANSAS-NEBRASKA NATURAL GAS COMPANY INC	09/24/1953	17/14	KEARNY	KS	T23S - R37W SEC 33: E2
A14001317	HUGO F HALLMAN	KANSAS-NEBRASKA NATURAL GAS COMPANY INC	10/01/1953	17/13	KEARNY	KS	T23S - R37W SEC 34: NW
A14001318	ELLA A DUVALL ET AL	KANSAS-NEBRASKA NATURAL GAS COMPANY INC	03/21/1979	MISC-33/27	KEARNY	KS	T23S - R38W SEC 36: SE
A14001319	MARY ANN HEYEN	ONEOK FIELD SERVICES COMPANY LLC	03/31/2001	179/43	KEARNY	KS	T23S - R35W SEC 9: SE
A14001320	MAX C ENGLER III	ONEOK FIELD SERVICES COMPANY LLC	09/19/2001	179/599	KEARNY	KS	T22S - R35W SEC 14: NW
A14001321	CLARK H RICE	ONEOK FIELD SERVICES COMPANY LLC	10/15/2001	180/355	KEARNY	KS	T22S - R35W SEC 16: SE
A14001322	WILLIAM MCMICHAEL ET UX	ONEOK FIELD SERVICES COMPANY LLC	04/23/2001	180/521	KEARNY	KS	T24S - R35W SEC 31: NE
A14001323	WILLIAM MCMICHAEL ET UX	ONEOK FIELD SERVICES COMPANY LLC	04/29/2001	180/517	KEARNY	KS	T24S - R35W SEC 31: NENW
A14001349	WILLIAM BROADHURST	NORTHERN NATURAL GAS COMPANY	03/06/1974	MISC-25/725	KEARNY	KS	T26S - R37W SEC 22: S2
A14001350	VIOLET K TATE ET AL	NORTHERN NATURAL GAS COMPANY	03/20/1974	MISC-26/663	KEARNY	KS	T26S - R37W SEC 23: SW
A14001351	WILLIAM BROADHURST ET UX	NORTHERN NATURAL GAS COMPANY	09/07/1949	15/157	KEARNY	KS	T26S - R37W SEC 25 T26S - R37W SEC 27
A14001352	LENORA V TATE ET AL	NORTHERN NATURAL GAS COMPANY	01/18/1950	15/336	KEARNY	KS	T26S - R37W SEC 26: NW
A14001353	LENORA V TATE ET AL	NORTHERN NATURAL GAS COMPANY	04/05/1950	MISC-15/355	KEARNY	KS	T26S - R37W SEC 26: NW
A14001354	ETHEL M WILKIE	NORTHERN NATURAL GAS COMPANY	04/08/1950	MISC-15/354	KEARNY	KS	T26S - R37W SEC 26: SW
A14001355	MARY E HUTTON	NORTHERN NATURAL GAS COMPANY	07/15/1949	15/251	KEARNY	KS	T26S - R37W SEC 26: NE
A14001356	ESTATE OF SUSANNAH A TATE ET AL	NORTHERN NATURAL GAS COMPANY	07/29/1949	15/253	KEARNY	KS	T26S - R37W SEC 26: NW
A14001357	WILLIAM BROADHURST	NORTHERN NATURAL GAS COMPANY	09/28/1960	18/530	KEARNY	KS	T26S - R37W SEC 27: S2
A14001358	STATE OF KANSAS	NORTHERN NATURAL GAS COMPANY	11/21/1949	UNRECORDED	KEARNY	KS	T26S - R37W SEC 28
A14001359	E JEAN THOMPSON ET VIR	NORTHERN NATURAL GAS COMPANY	07/01/1957	18/53	KEARNY	KS	T26S - R37W SEC 28: SW
A14001360	HERBERT D JOHNSON ET UX	NORTHERN NATURAL GAS COMPANY	08/04/1949	15/254	KEARNY	KS	T26S - R37W SEC 28: NE T26S - R37W SEC 28: S2

CONTRACTS CODE	GRANTOR	GRANTEE	CONTRACT DATE	RECORDING	COUNTY	STATE	LEGAL DESCRIPTION
A14001361	ESTATE OF FREDA WAECHTER ET AL	NORTHERN NATURAL GAS COMPANY	07/18/1949	15/255	KEARNY	KS	T26S - R37W SEC 28: NW
A14001362	LELAND C WAECHTER ET UX	NORTHERN NATURAL GAS COMPANY	07/01/1957	15/54	KEARNY	KS	T26S - R37W SEC 29 T26S - R37W SEC 30 T26S - R38W SEC 25
A14001363	CARL D WAECHTER ET UX	NORTHERN NATURAL GAS COMPANY	11/19/1972	MISC-26/673	KEARNY	KS	T26S - R37W SEC 31: SE
A14001364	EMERALD LODGE AF & AM NUMBER 289	NORTHERN NATURAL GAS COMPANY	11/26/1973	MISC-26/679	KEARNY	KS	T26S - R37W SEC 31: SW
A14001365	LESTER R GREEN ET UX	NORTHERN NATURAL GAS COMPANY	11/19/1973	MISC-26/669	KEARNY	KS	T26S - R37W SEC 31: NE
A14001366	J R HUTTON ET AL	NORTHERN NATURAL GAS COMPANY	01/04/1957	17/624	KEARNY	KS	T26S - R37W SEC 31: NE
A14001367	J R HUTTON ET AL	NORTHERN NATURAL GAS COMPANY	01/04/1957	17/618	KEARNY	KS	T26S - R37W SEC 31: NE
A14001368	LENORA B TATE	NORTHERN NATURAL GAS COMPANY	01/04/1957	17/621	KEARNY	KS	T26S - R37W SEC 31: NW
A14001369	MINNIE J JURY	NORTHERN NATURAL GAS COMPANY	10/29/1956	17/617	KEARNY	KS	T26S - R37W SEC 32: N2
A14001370	MINNIE J JURY	NORTHERN NATURAL GAS COMPANY	07/02/1957	18/55	KEARNY	KS	T26S - R37W SEC 32: W2
A14001371	HERBERT D JOHNSON ET UX	NORTHERN NATURAL GAS COMPANY	06/06/1950	15/392	KEARNY	KS	T26S - R37W SEC 33: N2 T26S - R37W SEC 33: N2S2
A14001372	EDNA B PETRO ET VIR	NORTHERN NATURAL GAS COMPANY	06/06/1950	15/391	KEARNY	KS	T26S - R37W SEC 33: S2S2
A14001373	E JEAN THOMPSON ET VIR	NORTHERN NATURAL GAS COMPANY	10/31/1956	17/593	KEARNY	KS	T26S - R37W SEC 33: N2S2
A14001399	WILL OF CLARENCE CLARK HAMLIN	KANSAS-NEBRASKA NATURAL GAS COMPANY INC	11/13/1967	22/377	KEARNY	KS	T24S - R35W SEC 25: N2
A14001400	WILLIAM E ESFELD ET AL	KANSAS-NEBRASKA NATURAL GAS COMPANY INC	10/26/1967	22/357	KEARNY	KS	T24S - R35W SEC 30: SW T24S - R36W SEC 25: E2
A14001401	RUTH F SMITH	KANSAS-NEBRASKA NATURAL GAS COMPANY INC	01/29/1968	22/375	KEARNY	KS	T24S - R35W SEC 26: SE
A14001402	H C KRIETE	KANSAS-NEBRASKA NATURAL GAS COMPANY INC	11/06/1946	MISC-14/26	KEARNY	KS	T24S - R35W SEC 26: SE T24S - R35W SEC 35: N2
A14001403	ERNEST BAECHLER ET UX	KANSAS-NEBRASKA NATURAL GAS COMPANY INC	02/09/1944	MISC-13/32	KEARNY	KS	T24S - R35W SEC 28: N2NE
A14001404	GLENN A RIXON	KANSAS-NEBRASKA NATURAL GAS COMPANY INC	01/04/1968	22/373	KEARNY	KS	T24S - R35W SEC 28: SE
A14001405	ELVY E SMITH ET VIR	KANSAS-NEBRASKA NATURAL GAS COMPANY INC	02/04/1944	MISC-12/616	KEARNY	KS	T24S - R35W SEC 28: SW
A14001406	THE SOUTH SIDE DITCH ASSOCIATION	KANSAS-NEBRASKA NATURAL GAS COMPANY INC	01/08/1968	UNRECORDED	KEARNY	KS	T24S - R35W SEC 27: S2 T24S - R35W SEC 28: S2 T24S - R35W SEC 29: S2

CONTRACTS CODE	GRANTOR	GRANTEE	CONTRACT DATE	RECORDING	COUNTY	STATE	LEGAL DESCRIPTION
A14001407	ROBERT F KATZ ET UX	KN ENERGY INC	01/17/1992	114/481	KEARNY	KS	T24S - R35W SEC 10: SE
A14001408	THE GARDEN CITY COMPANY	KN ENERGY INC	01/18/1989	MISC-42/317	KEARNY	KS	T24S - R35W SEC 12: N2
A14001409	MAX E VAN DOREN ET AL	KN ENERGY INC	08/15/1989	89/139	KEARNY	KS	T24S - R35W SEC 19: NW T24S - R35W SEC 19: S2
A14001410	ALICE PEPOON WILLIAMS	KN ENERGY INC	12/15/1988	MISC-42/325	KEARNY	KS	T24S - R35W SEC 20: NWSW
A14001411	JOHN F WALTERS II ET AL	KN ENERGY INC	02/24/1992	116/409	KEARNY	KS	T24S - R35W SEC 21: NW
A14001412	RAIMON G WALTERS JR	KN ENERGY INC	02/24/1992	116/411	KEARNY	KS	T24S - R35W SEC 21: NE
A14001413	RAIMON G WALTERS JR	KN ENERGY INC	12/03/1989	103/217	KEARNY	KS	T24S - R35W SEC 21: NE
A14001414	THE SOUTH SIDE DITCH ASSOCIATION	KN ENERGY INC	12/18/1989	UNRECORDED	KEARNY	KS	T24S - R35W SEC 21: SE
A14001415	GLENN A RIXON	KN ENERGY INC	01/22/1992	115/535	KEARNY	KS	T24S - R35W SEC 28: S2NE
A14001416	CARL W GRAUBERGER ET UX	KN ENERGY INC	09/07/1989	89/207	KEARNY	KS	T24S - R35W SEC 29: E2SE
A14001417	GLENN A RIXON	KN ENERGY INC	09/19/1989	89/205	KEARNY	KS	T24S - R35W SEC 29: E2NE
A14001418	TRIPLE H FARMS	KN ENERGY INC	01/22/1990	UNRECORDED	KEARNY	KS	T24S - R35W SEC 30: SE
A14001419	LORETTA J BOWMAN TRUST ET AL	KN ENERGY INC	01/23/1990	1/317	KEARNY	KS	T24S - R35W SEC 30: SW
A14001420	THE SOUTH SIDE DITCH ASSICIATION	KN ENERGY INC	08/13/1990	UNRECORDED	KEARNY	KS	T24S - R35W SEC 31: E2
A14001421	FIORELLA MOYER	KN ENERGY INC	07/18/1990	104/77	KEARNY	KS	T24S - R35W SEC 31: NE
A14001422	ETHEL L FIRESTONE ESTATE	KN ENERGY INC	02/08/1990	89/249	KEARNY	KS	T24S - R35W SEC 32: NE
A14001423	AURELIA HITSCHMANN ET AL	KN ENERGY INC	05/22/1985	MISC-39/411	KEARNY	KS	T24S - R35W SEC 33: NE
A14001550	MONA R CRUMP	KN ENERGY INC	10/30/1991	116/419	KEARNY	KS	T24S - R36W SEC 10: S2
A14001551	JAMES A WHITE ET AL	KN ENERGY INC	03/18/1992	116/415	KEARNY	KS	T24S - R36W SEC 15: NW
A14001552	J E BEYMER ET AL	KN ENERGY INC	02/29/1992	116/413	KEARNY	KS	T24S - R36W SEC 16: NE
A14001553	J E BEYMER ET AL	KN ENERGY INC	03/24/1988	MISC-41/485	KEARNY	KS	T24S - R36W SEC 16: NE
A14001554	THE CITY OF LAKIN KANSAS	KN ENERGY INC	03/30/1988	MISC-41/483	KEARNY	KS	T24S - R36W SEC 16: SE
A14001555	DONALD NEFF ET UX	KN ENERGY INC	07/30/1992	118/51	KEARNY	KS	T24S - R36W SEC 21: S2NW
A14001556	MAX E VAN DOREN ET AL	KN ENERGY INC	08/23/1990	102/61	KEARNY	KS	T24S - R36W SEC 24: S2
A14001557	ROBERT A NEWPORT ET UX	KN ENERGY INC	06/16/1988	MISC-41/551	KEARNY	KS	T24S - R36W SEC 28: SE
A14001558	MAX E VAN DOREN ET AL	KN ENERGY INC	05/13/1998	85/515	KEARNY	KS	T24S - R36W SEC 36: N2
A14001562	STATE OF KANSAS	KANSAS-NEBRASKA NATURAL GAS COMPANY INC	02/01/1947	UNRECORDED	KEARNY	KS	T24S - R35W
A14001564	BERNICE HOLMES ET AL	KANSAS-NEBRASKA NATURAL GAS COMPANY INC	05/26/1977	MISC-28/657	KEARNY	KS	T24S - R36W SEC 2: S2NW
A14001565	PATRICIA J SCHAMLE ET VIR	KANSAS-NEBRASKA NATURAL GAS COMPANY INC	05/09/1977	MISC-28/655	KEARNY	KS	T24S - R36W SEC 2: SW
A14001566	G L JOHNSON ET AL	KANSAS-NEBRASKA NATURAL GAS COMPANY INC	02/23/1978	MISC-30/485	KEARNY	KS	T24S - R36W SEC 16: SE
A14001567	GORDON W CRONE ET UX	KANSAS-NEBRASKA NATURAL GAS COMPANY INC	03/09/1978	MISC-30/489	KEARNY	KS	T24S - R36W SEC 16: SW
A14001568	DONALD NEFF ET UX	KANSAS-NEBRASKA NATURAL GAS COMPANY INC	09/28/1978	MISC-32/225	KEARNY	KS	T24S - R36W SEC 21: SENW

CONTRACTS CODE	GRANTOR	GRANTEE	CONTRACT DATE	RECORDING	COUNTY	STATE	LEGAL DESCRIPTION
A14001569	J L BURDEN ET UX	KANSAS-NEBRASKA NATURAL GAS COMPANY INC	09/03/1947	14/288	KEARNY	KS	T24S - R36W SEC 21: N2SWSE T24S - R36W SEC 21: NWSE
A14001570	OTTO WAECHTGER ET AL	KANSAS-NEBRASKA NATURAL GAS COMPANY INC	09/10/1947	14/290	KEARNY	KS	T24S - R36W SEC 21: SESW
A14001574	VICTOR B TATE ET AL	KANSAS-NEBRASKA NATURAL GAS COMPANY INC	10/18/1957	MISC-17/38	KEARNY	KS	T24S - R36W SEC 21: NE
A14001607	NANCY JANE DAVISON TRUST	NORTHERN NATURAL GAS COMPANY	12/12/1978	32/417	KEARNY	KS	T21S - R37W SEC 34: NW
A14001616	W T ROONEY JR ET UX	NORTHERN NATURAL GAS COMPANY	05/10/1954	MISC-17/109	KEARNY	KS	T22S - R35W SEC 4: SE
A14001619	ANNE E ROONEY SHERMAN ET AL	NORTHERN NATURAL GAS COMPANY	05/10/1954	MISC-17/107	KEARNY	KS	T22S - R35W SEC 4: SW T22S - R35W SEC 5: SE
A14001624	W T ROONEY JR ET UX	NORTHERN NATURAL GAS COMPANY	05/10/1954	MISC-17/64	KEARNY	KS	T22S - R35W SEC 5: SW
A14001650	MOBIL OIL CORPORATION	KN GAS GATHERING INC	11/15/1997	158/1	KEARNY	KS	T26S - R37W SEC 27: E2 T26S - R37W SEC 27: NW
A14001651	FLETCHER RANCH INC	ONEOK FIELD SERVICES COMPANY LLC	09/06/2001	179/325	KEARNY	KS	T26S - R36W SEC 4: NW
A14001652	NANCY LEE EVANS ET AL	NORTHERN NATURAL GAS COMPANY	01/10/1950	15/290	KEARNY	KS	T26S - R36W SEC 18: SW T26S - R36W SEC 19 T26S - R36W SEC 20: SW T26S - R36W SEC 28: SW T26S - R36W SEC 29
A14001653	MAUD O GROSECLOSE	NORTHERN NATURAL GAS COMPANY	07/15/1949	15/250	KEARNY	KS	T26S - R36W SEC 30: N2
A14001654	WILLIAM BROADHURST ET UX	NORTHERN NATURAL GAS COMPANY	10/26/1949	15/260	KEARNY	KS	T26S - R36W SEC 30: S2
A14001655	KEARNY COUNTY COMMISSIONERS	NORTHERN NATURAL GAS COMPANY	12/19/1977	UNRECORDED	KEARNY	KS	T26S - R36W SEC 31: SE
A14001656	THELMA W SMITHTON	NORTHERN NATURAL GAS COMPANY	10/07/1977	MISC-29/383	KEARNY	KS	T26S - R36W SEC 31: SE
A14001657	VIOLET K TATE ET AL	NORTHERN NATURAL GAS COMPANY	10/06/1977	MISC-29/387	KEARNY	KS	T26S - R36W SEC 32: SW
A14001658	EARL E BERLIER	NORTHERN NATURAL GAS COMPANY	04/01/1974	MISC-25/709	KEARNY	KS	T26S - R36W SEC 28: E2 T26S - R36W SEC 28: SW T26S - R36W SEC 29: N2NE T26S - R36W SEC 29: W2 T26S - R36W SEC 33: S2
A14001659	STATE OF KANSAS	KANSAS-NEBRASKA NATURAL GAS COMPANY INC	10/10/1950	UNRECORDED	KEARNY	KS	T24S - R36W SEC 22
A14001660	STATE OF KANSAS	KANSAS-NEBRASKA NATURAL GAS COMPANY INC	02/15/1956	UNRECORDED	KEARNY	KS	T24S - R37W SEC 24
A14001661	KEARNY COUNTY COMMISSIONERS	KANSAS-NEBRASKA NATURAL GAS COMPANY INC	02/01/1982	UNRECORDED	KEARNY	KS	T26S - R36W SEC 3: NW T26S - R36W SEC 4: NE
A14001662	KEARNY COUNTY COMMISSIONERS	KN GAS GATHERING INC	04/24/1995	UNRECORDED	KEARNY	KS	T25S - R36W SEC 22: NE T25S - R36W SEC 23: NW
A14001663	OXY USA INC	ENRON GATHERING LIMITED PARTNERSHIP	06/10/1996	144/557	KEARNY	KS	T23S - R35W SEC 10: NE

CONTRACTS CODE	GRANTOR	GRANTEE	CONTRACT DATE	RECORDING	COUNTY	STATE	LEGAL DESCRIPTION
A14001664	PENNZOIL EXPLORATION AND PRODUCTION COMPANY	ENRON GATHERING LIMITED PARTNERSHIP	04/24/1996	143/457	KEARNY	KS	T22S - R35W SEC 18: SW T22S - R35W SEC 22: NW T22S - R35W SEC 28: NE T22S - R35W SEC 30: NW T22S - R35W SEC 33: NW T22S - R35W SEC 34: SW T22S - R35W SEC 36: SE T22S - R35W SEC 7: SW T22S - R35W SEC 8: SW T22S - R36W SEC 26: SE T22S - R36W SEC 35: SW T23S - R36W SEC 1: E2 T23S - R36W SEC 3: SW T23S - R36W SEC 9: N2
A14001665	STATE OF KANSAS	KANSAS-NEBRASKA NATURAL GAS COMPANY INC	09/14/1978	UNRECORDED	KEARNY	KS	T25S - R36W SEC 3
A14001666	JOHN WEBER	KANSAS NATURAL GAS COMPANY INC	10/20/1945	MISC-13/413	KEARNY	KS	T24S - R35W SEC 21: SE
A14001667	UNKNOWN	KANSAS-NEBRASKA NATURAL GAS COMPANY INC	5/5/1948	UNRECORDED	KEARNY	KS	UNKNOWN
A14001668	DAVIS A WILLIAMS ET UX	THE FIN-KER OIL & GAS PRODUCTION COMPANY	05/05/1948	UNRECORDED	KEARNY	KS	T24S - R35W SEC 20: NW T24S - R35W SEC 20: S2SW
A14001669	ROBERT G MORRIS ET UX	THE FIN-KER OIL & GAS PRODUCTION COMPANY	03/27/1948	UNRECORDED	KEARNY	KS	T24S - R35W SEC 29: SW T24S - R35W SEC 32: SW
A14001670	H G ARMSTRONG	THE FIN-KER OIL & GAS PRODUCTION COMPANY	02/27/1948	UNRECORDED	KEARNY	KS	T24S - R35W SEC 32: NENW
A14001671	WILL OF T P LEE	KANSAS NATURAL GAS INC	10/18/1946	MISC-13/595	KEARNY	KS	T25S - R36W SEC 22
A14001672	IRENE F WALTERS ET VIR	THE FIN-KER OIL & GAS PRODUCTION COMPANY	04/27/1948	UNRECORDED	KEARNY	KS	T24S - R35W SEC 20: NESW T24S - R35W SEC 20: NWSE
A14001673	L F RODERICK ET UX	KANSAS-NEBRASKA NATURAL GAS COMPANY INC	02/14/1947	MISC-14/32	KEARNY	KS	T25S - R35W SEC 5
A14001750	GUY V BUTLER ET UX	NORTHERN NATURAL GAS COMPANY	07/12/1950	MISC-15/422	KEARNY	KS	T22S - R35W SEC 19: NE
A14001751	CARL B CAMPBELL ET UX	NORTHERN NATURAL GAS COMPANY	07/01/1950	15/389	KEARNY	KS	T22S - R35W SEC 20: S2
A14001752	ANNE ROONEY SHERMAN ET AL	NORTHERN NATURAL GAS COMPANY	01/16/1952	UNRECORDED	KEARNY	KS	T22S - R35W SEC 20: NE
A14001754	C A CLAYPOOL ET AL	NORTHERN NATURAL GAS COMPANY	07/06/1950	15/402	KEARNY	KS	T22S - R35W SEC 21: S2
A14001756	C A CLAYPOOL ET AL	NORTHERN NATURAL GAS COMPANY	05/29/1950	15/388	KEARNY	KS	T22S - R35W SEC 21
A14001758	C A CLAYPOOL ET AL	NORTHERN NATURAL GAS COMPANY	07/06/1950	15/427	KEARNY	KS	T22S - R35W SEC 21: S2
A14001762	RICHARD KATHMAN	NORTHERN NATURAL GAS COMPANY	04/26/1990	100/65	KEARNY	KS	T22S - R35W SEC 21: S2
A14001763	FRANK L COY	NORTHERN NATURAL GAS COMPANY	09/27/1951	MISC-16/258	KEARNY	KS	T22S - R35W SEC 22: SE
A14001764	W E POPE ET UX	NORTHERN NATURAL GAS COMPANY	05/26/1950	15/387	KEARNY	KS	T22S - R35W SEC 22: SW
A14001765	FRANK L COY	NORTHERN NATURAL GAS COMPANY	06/21/1950	15/386	KEARNY	KS	T22S - R35W SEC 22: SE
A14001766	LEONARD E GRAHAM ET UX	NORTHERN NATURAL GAS COMPANY	06/22/1949	15/165	KEARNY	KS	T22S - R35W SEC 23: N2S2

CONTRACTS CODE	GRANTOR	GRANTEE	CONTRACT DATE	RECORDING	COUNTY	STATE	LEGAL DESCRIPTION
A14001769	LAWRENCE N GRAHAM ET UX	NORTHERN NATURAL GAS COMPANY	06/22/1949	15/163	KEARNY	KS	T22S - R35W SEC 23: S2S2
A14001771	ANNA M PURDY ET AL	NORTHERN NATURAL GAS COMPANY	06/15/1951	16/118	KEARNY	KS	T22S - R35W SEC 13: NE T22S - R35W SEC 13: SW T22S - R35W SEC 23: N2
A14001774	ADABEL MURPHY ET VIR	NORTHERN NATURAL GAS COMPANY	08/31/1951	16/104	KEARNY	KS	T22S - R35W SEC 13: NE T22S - R35W SEC 13: SW T22S - R35W SEC 23: N2
A14001849	C H BROWNE ET UX	KANSAS-NEBRASKA NATURAL GAS COMPANY INC	01/08/1947	14/19	KEARNY	KS	T24S - R36W SEC 33: NENW T24S - R36W SEC 33: NWNE T24S - R36W SEC 33: W2NW
A14001850	H E HEDGE	KANSAS-NEBRASKA NATURAL GAS COMPANY INC	01/11/1947	14/20	KEARNY	KS	T24S - R36W SEC 33: NENW T24S - R36W SEC 33: NWNE T24S - R36W SEC 33: W2NW
A14001851	ETHEL B KIISTNER ET VIR	KANSAS-NEBRASKA NATURAL GAS COMPANY INC	06/12/1952	MISC-16/542	KEARNY	KS	T24S - R36W SEC 33
A14001852	STATE OF KANSAS	KANSAS-NEBRASKA NATURAL GAS COMPANY INC	08/22/1969	UNRECORDED	KEARNY	KS	T24S - R36W SEC 34
A14001853	LAWRENCE HUBBARD ET UX	KANSAS-NEBRASKA NATURAL GAS COMPANY INC	10/14/1969	22/569	KEARNY	KS	T24S - R36W SEC 33: SE T24S - R36W SEC 34: S2
A14001854	EVA BEATY	KANSAS-NEBRASKA NATURAL GAS COMPANY INC	01/08/1947	14/18	KEARNY	KS	T24S - R36W SEC 34 T24S - R36W SEC 34: N2
A14001855	WILLIAM BROADHURST ET VIR	KANSAS-NEBRASKA NATURAL GAS COMPANY INC	01/31/1947	14/17	KEARNY	KS	T24S - R36W SEC 34 T24S - R36W SEC 35
A14001856	JOSIE EASTER ET AL	KANSAS-NEBRASKA NATURAL GAS COMPANY INC	02/04/1947	14/16	KEARNY	KS	T24S - R36W SEC 35: SE T24S - R36W SEC 35: W2SW
A14001857	W M COLVIN ET UX	KANSAS-NEBRASKA NATURAL GAS COMPANY INC	11/12/1969	22/573	KEARNY	KS	T24S - R36W SEC 35 T24S - R36W SEC 36: W2NW
A14001858	H L GIBEAUT ET UX	KANSAS-NEBRASKA NATURAL GAS COMPANY INC	02/08/1947	14/15	KEARNY	KS	T24S - R36W SEC 36: SE
A14001859	L F RODERICK ET UX	KANSAS-NEBRASKA NATURAL GAS COMPANY INC	02/12/1947	14/31	KEARNY	KS	T24S - R36W SEC 36: E2SW
A14001860	L F RODERICK ET UX	KANSAS-NEBRASKA NATURAL GAS COMPANY INC	08/20/1969	22/571	KEARNY	KS	T24S - R36W SEC 34 T24S - R36W SEC 35 T24S - R36W SEC 36: NW
A14001861	STATE OF KANSAS	NORTHERN NATURAL GAS COMPANY	04/04/1978	UNRECORDED	KEARNY	KS	T22S - R36W SEC 21: NE T22S - R36W SEC 22: NW
A14001862	STATE OF KANSAS	NORTHERN NATURAL GAS COMPANY	04/04/1978	UNRECORDED	KEARNY	KS	T22S - R36W SEC 15: NW T22S - R36W SEC 16: NE
A14001863	STATE OF KANSAS	NORTHERN NATURAL GAS COMPANY	12/31/1952	UNRECORDED	KEARNY	KS	T26S - R37W SEC 27 T26S - R37W SEC 28
A14001864	KEARNY COUNTY COMMISSIONERS	NORTHERN NATURAL GAS COMPANY	10/18/1982	UNRECORDED	KEARNY	KS	T22S - R37W SEC 26 T22S - R37W SEC 27

CONTRACTS CODE	GRANTOR	GRANTEE	CONTRACT DATE	RECORDING	COUNTY	STATE	LEGAL DESCRIPTION
A14001865	KEARNY COUNTY COMMISSIONERS	NORTHERN NATURAL GAS COMPANY	04/07/1978	UNRECORDED	KEARNY	KS	T22S - R36W SEC 10 T22S - R36W SEC 3
A14001866	KEARNY COUNTY COMMISSIONERS	NORTHERN NATURAL GAS COMPANY	04/07/1978	UNRECORDED	KEARNY	KS	T21S - R36W SEC 34 T22S - R36W SEC 3
A14001867	KEARNY COUNTY COMMISSIONERS	NORTHERN NATURAL GAS COMPANY	04/07/1978	UNRECORDED	KEARNY	KS	T21S - R36W SEC 22 T21S - R36W SEC 27
A14001868	KEARNY COUNTY COMMISSIONERS	NORTHERN NATURAL GAS COMPANY	04/07/1978	UNRECORDED	KEARNY	KS	T22S - R37W SEC 10 T22S - R37W SEC 11
A14001869	KEARNY COUNTY COMMISSIONERS	NORTHERN NATURAL GAS COMPANY	08/04/1968	UNRECORDED	KEARNY	KS	T23S - R35W SEC 1 T23S - R35W SEC 2
A14001870	JAY D LANDON	NORTHERN NATURAL GAS COMPANY	11/29/1995	147/207	KEARNY	KS	T22S - R35W SEC 34: NE
A14001871	LAVETA A EBERHART ET VIR	NORTHERN NATURAL GAS COMPANY	12/17/1994	133/619	KEARNY	KS	T22S - R35W SEC 35: SW
A14001872	BEYMER AND BEYMER INC	NORTHERN NATURAL GAS COMPANY	06/13/1977	MISC-28/671	KEARNY	KS	T24S - R36W SEC 32: NW
A14001895	GRANT COUNTY COMMISSIONERS	NORTHERN NATURAL GAS COMPANY	11/03/1977	UNRECORDED	GRANT;KEARNY	KS	T26S - R37W SEC 31: SE T27S - R36W SEC 6: NE T27S - R36W SEC 6: SW T27S - R37W SEC 1: SE T27S - R37W SEC 10: SW T27S - R37W SEC 11: NE T27S - R37W SEC 12: NE T27S - R37W SEC 12: NW T27S - R37W SEC 15: NW
A14002049	ETHYL A HENRY	NORTHERN NATURAL GAS COMPANY	10/08/1949	15/268	KEARNY	KS	T22S - R35W SEC 26: W2SW
A14002051	CLELL C COY ET UX	NORTHERN NATURAL GAS COMPANY	10/12/1949	15/263	KEARNY	KS	T22S - R35W SEC 26: NE
A14002053	DORA SCHEUERMAN	NORTHERN NATURAL GAS COMPANY	10/17/1949	15/307	KEARNY	KS	T22S - R35W SEC 27: SE
A14002054	DORA SCHEUERMAN	NORTHERN NATURAL GAS COMPANY	10/17/1949	15/266	KEARNY	KS	T22S - R35W SEC 27: SE
A14002055	PHILIP SHELL	NORTHERN NATURAL GAS COMPANY	06/21/1950	15/401	KEARNY	KS	T22S - R35W SEC 28: SE
A14002058	PHILIP SHELL	NORTHERN NATURAL GAS COMPANY	06/21/1950	15/439	KEARNY	KS	T22S - R35W SEC 28: SE
A14002060	VIRGINIA PAINTER ET VIR	NORTHERN NATURAL GAS COMPANY	06/30/1950	15/438	KEARNY	KS	T22S - R35W SEC 28: NE
A14002063	VIRGINIA PAINTER ET VIR	NORTHERN NATURAL GAS COMPANY	05/11/1951	16/26	KEARNY	KS	T22S - R35W SEC 28: NE
A14002065	VIRGINIA PAINTER ET VIR	NORTHERN NATURAL GAS COMPANY	05/11/1951	16/26	KEARNY	KS	T22S - R35W SEC 28: NE
A14002067	PHILIP SHELL	NORTHERN NATURAL GAS COMPANY	04/19/1951	16/25	KEARNY	KS	T22S - R35W SEC 28: SE
A14002071	LYNN M CANNON ET UX	NORTHERN NATURAL GAS COMPANY	06/22/1950	15/487	KEARNY	KS	T22S - R35W SEC 29: SE
A14002072	ELIZA HEDGES ET AL	NORTHERN NATURAL GAS COMPANY	07/10/1950	15/488	KEARNY	KS	T22S - R35W SEC 29: NE
A14002073	LYNN M CANNON ET UX	NORTHERN NATURAL GAS COMPANY	06/22/1950	15/441	KEARNY	KS	T22S - R35W SEC 29: SE
A14002896	KEARNY COUNTY COMMISSIONERS	KN GAS GATHERING INC	06/05/1997	UNRECORDED	KEARNY	KS	T22S - R35W SEC 15: NE

CONTRACTS CODE	GRANTOR	GRANTEE	CONTRACT DATE	RECORDING	COUNTY	STATE	LEGAL DESCRIPTION
A14002904	TALLGRASS OPERATIONS LLC	ONEOK FIELD SERVICES COMPANY LLC	02/18/2014	259/548	KEARNY	KS	T24S-R35W SEC 32: SE
A14002907	BNSF RAILWAY COMPANY	ONEOK FIELD SERVICES COMPANY LLC	04/13/2022	UNRECORDED	KEARNY	KS	T24S-R36W SEC 33: N2
A14003137	RAYMOND W DIENST JR	ONEOK FIELD SERVICES COMPANY LLC	01/26/2010	235/631	KEARNY	KS	T22S - R37W SEC 13: NE
A14003214	WILL OF CLARENCE CLARK HAMLIN	BEACH AND WARD GATHERING SYSTEM	02/05/1945	MISC-13/186	KEARNY	KS	T24S - R35W SEC 25
A14003215	ETTA L SHIELDS	W B OSBORN	11/07/1946	13/605	KEARNY	KS	T25S - R35W SEC 4: N2
A14003216	CHESTER REXFORD ET UX	OSBORN HEIRS COMPANY	09/20/1982	MISC-38/371	KEARNY	KS	T22S - R37W SEC 4: SW
A14003221	CARL B CAMPBELL ET UX	W B OSBORN	06/22/1949	15/107	KEARNY	KS	T25S - R35W SEC 10 T25S - R35W SEC 4
A14003226	MILLER FARMS OF DEERFIELD INC	OSBORN HEIRS COMPANY	09/20/1982	MISC-38/373	KEARNY	KS	T22S - R37W SEC 13: NE
A14003227	WILL OF T P LEE	KANSAS-NEBRASKA NATURAL GAS COMPANY INC	04/30/1947	UNRECORDED	KEARNY	KS	T25S - R36W SEC 22: E2SW T25S - R36W SEC 27: W2 T25S - R36W SEC 28: SESE T25S - R36W SEC 33: E2E2 T25S - R36W SEC 33: SWSE T26S - R36W SEC 5: SENE
A14003247	WILLIAM KOEHN ET UX	K N GAS GATHERING INC	01/20/1994	132/61	KEARNY	KS	T26S - R36W SEC 9: SE
A14003248	STANTON REDGER ET UX	K N GAS GATHERING INC	02/25/1994	132/57	KEARNY	KS	T26S - R36W SEC 5: SW T26S - R36W SEC 8: E2 T26S - R36W SEC 9: W2
A14003249	ALVIN SCHMIDT ET UX	K N GAS GATHERING INC	01/20/1994	132/59	KEARNY	KS	T26S - R36W SEC 9: NE
A14003343	WILL OF CLARENCE CLARK HAMLIN	BEACH AND WARD GATHERING SYSTEM	02/05/1945	MISC-13/187	KEARNY	KS	T24S - R35W SEC 36
A14003351	C B CAMPBELL ET UX	BEACH AND WARD GATHERING SYSTEM ACCOUNT	04/30/1945	MISC-13/248	KEARNY	KS	T25S - R35W SEC 4: S2
A14003358	ETTA L SHIELDS ET VIR	BEACH AND WARD	09/06/1944	13/144	KEARNY	KS	T25S - R35W SEC 4: S2N2
A14003362	ETTA L SHIELDS ET VIR	BEACH AND WARD	01/29/1945	MISC-13/182	KEARNY	KS	T25S - R35W SEC 4: S2N2
A14003363	LENORA V TATE	ROSS BEACH AND PAUL WARD	12/13/1944	13/162	KEARNY	KS	T25S - R35W SEC 3: N2N2
A14003364	H C KRIETE	ROSS BEACH AND PAUL WARD	09/08/1944	MISC-13/105	KEARNY	KS	T24S - R35W SEC 35
A14003366	KEARNY COUNTY COMMISSIONERS	KN GAS GATHERING INC	04/04/1997	UNRECORDED	FINNEY;KEARNY	KS	T24S - R34W SEC 30 T24S - R35W SEC 25
A14003508	EDMUND BERNING ET UX	KN ENERTY INC	05/24/1989	88/347	KEARNY	KS	T24S - R36W SEC 34: SWSE
A14004056	DIENST INC	INTERCEP RESOURCES INC	11/18/1982	MISC-38/133	KEARNY	KS	T22S - R37W SEC 10: SE
A14004095	MILLER FARMS INC	STOLTZ WAGNER & BROWN	09/08/1979	UNRECORDED	KEARNY	KS	T22S - R37W SEC 12: SWSW
A14004943	WHEATLAND ELECTRIC COOPERATIVE INC	ONEOK FIELD SERVICES COMPANY LLC	03/14/2013	256/52	KEARNY	KS	T25S - R35W SEC 1: S2 T25S - R35W SEC 11: N2 T25S - R35W SEC 12: N2 T25S - R35W SEC 2: S2 T25S - R35W SEC 3: S2
A14004945	KATHY KOSTER TRUST ET AL	ONEOK FIELD SERVICES COMPANY LLC	02/28/2013	256/48	KEARNY	KS	T25S - R35W SEC 3: SW
A14005043	LARRY UNRUH AND SHAROLYN UNRUH	K N GAS GATHERING INC	02/11/1994	132/55	KEARNY	KS	T26S-R36W SEC 8: NWNW
A14005045	JOHN HANCOCK MUTUAL LIFE INSURANCE COMPANY	K N ENERGY INC	06/27/1986	MISC 40/317	KEARNY	KS	T24S-R35W SEC 25: NW
A14005047	ROBERT W GLUNT AND DOROTHY C GLUNT, HIS WIFE	K N ENERGY INC	06/25/1986	MISC 40/131	KEARNY	KS	T24S-R35W SEC 24: NW
A14005049	CIRCLE LAND AND CATTLE CORP	K N GAS GATHERING INC	04/10/1996	149/193,271/601	KEARNY	KS	T25S - R35W SEC 1: NW

CONTRACTS CODE	GRANTOR	GRANTEE	CONTRACT DATE	RECORDING	COUNTY	STATE	LEGAL DESCRIPTION
A14005050	BRADNER A TATE	K N GAS GATHERING INC	03/12/1996	149/191	KEARNY	KS	T25S - R35W SEC 4: NE
A14005083	LAKIN DAIRY LLP	ONEOK FIELD SERVICES COMPANY LLC	04/06/2021	304/344	KEARNY	KS	T26S-R36W SEC 5: NENE
A14005084	MICHAEL BOEHS ET UX	ONEOK FIELD SERVICES COMPANY LLC	04/18/2001	180/449	KEARNY	KS	T26S - R36W SEC 5: E2
A14005085	FRED M RITSEMA AND YOKA A RODENHUIS AS TRUSTEES OF THE FRED M RITSEMA TRUST DATED 2/13/2004 AND AS TRUSTEES OF THE YOKA A RODENHAUIS TRUST DATED 2/13/2004.	ONEOK FIELD SERVICES COMPANY LLC	04/08/2021	304/341	KEARNY	KS	T26S-R36W SEC 8: NE
A14005086	PATRICK J UNREIN ET AL	ONEOK FIELD SERVICES COMPANY LLC	05/23/2001	180/525	KEARNY	KS	T24S-R35W SEC 30: SW
A14005087	EDMUND BERNING ETUX	ONEOK FIELD SERVICES COMPANY LLC	04/05/2001	182/15,303/563	KEARNY	KS	T25S - R36W SEC 4: NE
A14005093	BRYON K SMITH A SINGLE PERSON	ONEOK FIELD SERVICES COMPANY LLC	09/21/2037	284/35	KEARNY	KS	T26S-R35W SEC 32: SESE
A14005096	EUGENE SPENCER ET UX	K N GAS GATHERING INC	11/26/1997	156/471,284/479	KEARNY	KS	T26S - R36W SEC 30: NW
A14005097	THE JOHN S WHEAT TRUST DTD 2/4/2003	K N GAS GATHERING INC	09/24/1997	156/475,283/551	KEARNY	KS	T26S - R36W SEC 31: SE
A16565803	KAREN L BRANSON C/O TERRY C MAUNE	SCOUT ENERGY GROUP V LP	09/27/2023	318/416	KEARNY	KS	T022S, R037W SEC 06: W/2W/2
A16565803	KAREN L BRANSON	SCOUT ENERGY GROUP V, LP	9/27/2023	318/416	KEARNY	KS	T22S-R37W SEC 6: W2W2
A16565837	TERRY C MAUNE	SCOUT ENERGY GROUP V LP	09/19/2023	318/419	KEARNY	KS	T022S, R037W SEC 06: W/2W/2
A16565837	TERRY C MAUNE	SCOUT ENERGY GROUP V, LP	9/19/2023	318/419	KEARNY	KS	T22S-R37W SEC 6: W2W2
A16578458	CHARLES R DOWNS AND JANELLE DOWNS TRUST	SCOUT ENERGY GROUP III LP	05/22/2024	321/471	KEARNY	KS	NORTHEAST QUARTER (NE/4) OF SECTION FOUR (4), TOWNSHIP TWENTY ONE (21) SOUTH, RANGE THIRTY EIGHT (38) WEST OF THE 6TH P.M., KEARNY COUNTY, KANSAS. THE EXACT LOCATION TO BE DETERMINED BY THE INSTALLATION OF GRANTEE'S FACILITIES.
A16578458	THE CHARLES R DOWNS AND JANELLE DOWNS TRUST	SCOUT ENERGY GROUP III, LP	5/22/2024	321/471	KEARNY	KS	T21S-R38W SEC 4: NE
A18007867	LORETTA J BOWMAN TRUST	ONEOK FIELD SERVICES COMPANY LLC	05/12/2021	307/225	KEARNY	KS	T24S-R35W SEC 30: SW, A TRACT 200' BY 250' AND MORE FULLY DESCRIBED IN EXHIBIT A ATTACHED AND MADE A PART HEREOF
A18028365	GERALD D MILLER	SCOUT ENERGY GROUP V LP	05/05/2025	327/37	KEARNY	KS	T23S-R35W SEC 3: S2
A18082138	HOWARD E MEIER REVOCABLE TRUST	ONEOK FIELD SERVICES COMPANY LLC	05/12/2021	307/222	KEARNY	KS	T24S-R35W SEC 30: SW, A TRACT 200' BY 250' AND MORE FULLY DESCRIBED IN EXHIBIT A ATTACHED AND MADE A PART HEREOF
A18082196	JEECEE LLC	ONEOK FIELD SERVICES COMPANY LLC	05/12/2021	307/228	KEARNY	KS	T24S-R35W SEC 30: SW, A TRACT 200' BY 250' AND MORE FULLY DESCRIBED IN EXHIBIT A ATTACHED AND MADE A PART HEREOF
A18082236	PATRICK J UNREIN AS TRUSTEE OF THE PATRICK J UNREIN REVOCABLE TRUST DATED AUGUST 21 2006	ONEOK FIELD SERVICES COMPANY LLC	05/12/2021	307/294	KEARNY	KS	T24S-R35W SEC 30: SW, A TRACT 200' BY 250' AND MORE FULLY DESCRIBED IN EXHIBIT A ATTACHED AND MADE A PART HEREOF

CONTRACTS CODE	GRANTOR	GRANTEE	CONTRACT DATE	RECORDING	COUNTY	STATE	LEGAL DESCRIPTION
A20953487	BERNING LAND LLC	SCOUT ENERGY GROUP III, LP	5/10/2024	321/476	KEARNY	KS	T21S-R38W SEC 4: SE
A20953487	BERNING LAND LLC	SCOUT ENERGY GROUP III LP	5/10/2024	321/476	KEARNY	KS	T21S - R38W SEC 4: SE
A20953558	CEB INC	SCOUT ENERGY GROUP V LP	1/25/2022	309/220	KEARNY	KS	T23S-R37W SEC 36: NW SEC 35: N/2
A20968053	THE SOUTH SIDE DITCH ASSOCIATION	SCOUT ENERGY MANAGEMENT LLC	8/21/2024	322/728	KEARNY	KS	T33S-R36W SEC 36: THE SURFACE OF A SQUARE TRACT, EACH SIDE OF WHICH IS 100 FEET IN LENGHT, CENTERING AROUND THE HJV HEGER D-1, LOCATED 330 FEET FNL AND 330 FEET FWL, CONTAINING 0.23 AC M/L (TRACT 1); SEC 25: THE SURFACE OF A TRACT WITH POB 307 FEET EAST OF SW CORNER, THENCE NORTH 125 FEET, THENCE EAST 120 FEET, THENCE SOUTH 125, THENCE WEST 120 TO POB, CONTAINING 0.34 AC M/L (TRACT 2).
A20968053	THE SOUTH SIDE DITCH ASSOCIATION	SCOUT ENERGY MANAGEMENT LLC	8/21/2024	322/728	KEARNY	KS	T24S-R35W SEC 29: NW
A20970863	TROY AND AMANDA MICHAEL	SCOUT ENERGY GROUP V, LP	1/15/2025	324/601	KEARNY	KS	T23S-R36W SEC 17: SE
A20970863	TROY AND AMANDA MICHEL	SCOUT ENERGY GROUP V LP	1/15/2025	324/601	KEARNY	KS	T23S-R36W SEC 17: SE TRACT: 40X25
A20980463	PAMELA J PEITSCH, TRUSTEE OF THE PAMELA J PEITSCH SEPARATE PROPERTY TRUST UID MAY 23, 2006	SCOUT ENERGY GROUP V, LP	8/1/2023	317/285	KEARNY	KS	T22S-R38W SEC 24: NE
A20980463	PAMELA J PEITSCH, TRUSTEE OF THE PAMELA J PEITSCH SEPARATE PROPERTY TRUST	SCOUT ENERGY GROUP V LP	8/1/2023	317/285	KEARNY	KS	T22S - R38W SEC 24: NE
A20980672	BRENDA LOU VENCEL MAINS FKA BRENDA LOU CANNADY	SCOUT ENERGY GROUP V, LP	8/3/2023	317/282	KEARNY	KS	T22S-R38W SEC 13: SE
A20980672	BRENDA LOU VENCEL MAINS, F/K/A BRENDA LOU CANNADY	SCOUT ENERGY GROUP V LP	8/3/2023	317/282	KEARNY	KS	T22S - R38W SEC 13: SE
A20980713	BONNIE S MOLZ	SCOUT ENERGY GROUP V, LP	8/2/2023	317/288	KEARNY	KS	T22S-R38W SEC 13: NE
A20980713	BONNIE S MOLZ	SCOUT ENERGY GROUP V LP	8/2/2023	317/288	KEARNY	KS	T22S - R38W SEC 13: NE
A20981050	THE WILCOX FAMILY TRUST DATED MARCH 25, 2009	SCOUT ENERGY GROUP V, LP	8/2/2023	317/291	KEARNY	KS	T21S-R38W SEC 11: SW
A20981050	THE WILCOX FAMILY TRUST	SCOUT ENERGY GROUP V LP	8/2/2023	317/291	KEARNY	KS	T21S - R38W SEC 11: SW
A20981125	CAROLYN T THOMPSON	SCOUT ENERGY GROUP V, LP	6/1/2023	317/295	KEARNY	KS	T21S-R38W SEC 12: NW
A20981125	CAROLYN T THOMPSON	SCOUT ENERGY GROUP V LP	6/1/2023	317/295	KEARNY	KS	T21S - R38W SEC 12: NW
A20981140	AMBER WAVES INC	SCOUT ENERGY GROUP V, LP	8/7/2023	317/298	KEARNY	KS	T21S-R38W SEC 13: NE
A20981140	AMBER WAVES INC	SCOUT ENERGY GROUP V LP	8/7/2023	317/298	KEARNY	KS	T21S - R38W SEC 13: NE
A20981153	BEYMER & BEYMER IN	SCOUT ENERGY GROUP V, LP	6/5/2023	317/301	KEARNY	KS	T22S-R38W SEC 1: NE
A20981153	BEYMER & BEYMER INC	SCOUT ENERGY GROUP V LP	6/5/2023	317/301	KEARNY	KS	T22S - R38W SEC 01: NE
A20990480	KIP FRANKLIN FRAZIER	SCOUT ENERGY GROUP V, LP	6/3/2023	317/304	KEARNY	KS	T-21S-R38W SEC 9: NE, SEC 10: N2

CONTRACTS CODE	GRANTOR	GRANTEE	CONTRACT DATE	RECORDING	COUNTY	STATE	LEGAL DESCRIPTION
A20990480	KIP FRANKLIN FRAZIER	SCOUT ENERGY GROUP V LP	6/3/2023	317/304	KEARNY	KS	T21S - R38W SEC 09: NE & SEC 10: N/2
A20990603	THE PAMELA L LOTTINVILLE REVOCABLE TRUST UNDER TRUST AGREEMENT DATED AUGUST 16, 1996	SCOUT ENERGY GROUP V, LP	6/6/2023	317/307	KEARNY	KS	T21S-R38W SEC 25: NE
A20990603	THE PAMELA L LOTTINVILLE REVOCABLE TRUST	SCOUT ENERGY GROUP V LP	6/6/2023	317/307	KEARNY	KS	T21S - R38W SEC 24: NE
A20990704	MARVIN D MAUNE JR	SCOUT ENERGY GROUP V, LP	6/8/2023	317/310	KEARNY	KS	T21S-R38W SEC 11: NE
A20990704	MARVIN D MAUNE JR	SCOUT ENERGY GROUP V LP	6/8/2023	317/310	KEARNY	KS	T21S - R38W SEC 11: NE
A20990717	DOUGLAS LEE KYSAR AND JANEL G KYSAR	SCOUT ENERGY GROUP V, LP	6/12/2023	317/313	KEARNY	KS	T22S-R38W SEC 1: SE
A20990747	GROPP FARMS LLC	SCOUT ENERGY GROUP V, LP	6/14/2023	317/316	KEARNY	KS	T22S-R38W SEC 12: SE
A20990747	GROPP FARMS LLC	SCOUT ENERGY GROUP V LP	6/14/2023	317/316	KEARNY	KS	T22S - R38W SEC 12: SE
A20990766	KAREN G CARR	SCOUT ENERGY GROUP V, LP	6/28/2023	317/319	KEARNY	KS	T21S-R38W SEC 12: NE
A20990766	KAREN G CARR	SCOUT ENERGY GROUP V LP	6/28/2023	317/319	KEARNY	KS	T21S - R38W SEC 12: NE
A20991084	CHARLES R DOWNS AND JANELLE DOWNS AS TRUSTEES OF THE CHARLES R DOWNS TRUST UNDER AGREEMENT DATED THE 11TH DAY OF DECEMBER 2008 AND AS TRUSTEES OF THE JANELLE DOWNS TRUST UNDER AGREEMENT DATED THE 11TH DAY OF DECEMBER 2008	SCOUT ENERGY GROUP V, LP	7/31/2023	317/322	KEARNY	KS	T21S-R38W SEC 4: NE
A20991084	CHARLES R DOWNS AND JANELLE DOWNS AS TRUSTEES OF THE CHARLES R DOWNS TRUST DTD DEC 11, 2008 AND AS TRUSTEES ORF THE JANELLE DOWNS TRUST DTD DEC 11, 2008	SCOUT ENERGY GROUP V LP	7/31/2023	317/322	KEARNY	KS	T21S - R38W SEC 04: NE
A20991093	BONNE BLEDSOE	SCOUT ENERGY GROUP V, LP	8/30/2023	317/325	KEARNY	KS	T21S-R38W SEC 10: SE
A20991093	BONNIE BLEDSOE	SCOUT ENERGY GROUP V LP	8/30/2023	317/325	KEARNY	KS	T21S - R38W SEC 10: SE
A20991106	DONALD E SUMMERS	SCOUT ENERGY GROUP V, LP	8/22/2023	317/328	KEARNY	KS	T22S-R37W SEC 7: W2
A20991106	DONALD E SUMMERS	SCOUT ENERGY GROUP V LP	8/22/2023	317/328	KEARNY	KS	T22S - R37W SEC 07: W/2
A20991116	KYLER ALAN MILLERSHASKI	SCOUT ENERGY GROUP V, LP	6/28/2023	317/334	KEARNY	KS	T21S-R38W SEC 25: SE, SEC 36: E2
A20991116	KYLER ALAN MILLERSHASKI	SCOUT ENERGY GROUP V LP	6/28/2023	317/334	KEARNY	KS	T21S - R38W SEC 25: SE & SEC 36: E/2
A20991137	DIANE M NICKELSON	SCOUT ENERGY GROUP V, LP	8/8/2023	317/337	KEARNY	KS	T21S-R38W SEC 12: NE
A20991137	DIANE M NICKELSON C/O MICHAEL T NICKELSON	SCOUT ENERGY GROUP V LP	8/8/2023	317/337	KEARNY	KS	T21S - R38W SEC 12: NE

CONTRACTS CODE	GRANTOR	GRANTEE	CONTRACT DATE	RECORDING	COUNTY	STATE	LEGAL DESCRIPTION
A20991153	BERNING LAND LLC	SCOUT ENERGY GROUP V, LP	6/1/2023	317/340	KEARNY	KS	T21S-R38W SEC 4: SE
A20991153	BERNING LAND LLC	SCOUT ENERGY GROUP V LP	6/1/2023	317/340	KEARNY	KS	T21S - R38W SEC 04: SE
A20991162	SUSAN JAYNE KEITH AND MIKE KEITH	SCOUT ENERGY GROUP V, LP	6/5/2023	317/343	KEARNY	KS	T21S-R38W SEC 12: NW
A20991162	SUSAN JAYNE KEITH AND MIKE KEITH	SCOUT ENERGY GROUP V LP	6/5/2023	317/343	KEARNY	KS	T21S - R38W SEC 12: NW
A20991168	MICHAEL T NICKELSON	SCOUT ENERGY GROUP V, LP	8/8/2023	317/346	KEARNY	KS	T21S-R38W SEC 12: NE
A20991168	MICHAEL T NICKELSON	SCOUT ENERGY GROUP V LP	8/8/2023	317/346	KEARNY	KS	T21S - R38W SEC 12: NE
A20992814	TERESA S CLARK	SCOUT ENERGY GROUP V, LP	6/19/2023	317/349	KEARNY	KS	T21S-R38W SEC 12: NE
A20992814	TERESA S CLARK C/O MICHAEL T NICKELSON	SCOUT ENERGY GROUP V LP	6/19/2023	317/349	KEARNY	KS	T21S - R38W SEC 12: NE
A20992826	KEVIN L CLARK	SCOUT ENERGY GROUP V, LP	6/19/2023	317/352	KEARNY	KS	T21S-R38W SEC 12: NE
A20992837	ALLEN J NICKELSON	SCOUT ENERGY GROUP V, LP	6/29/2023	317/355	KEARNY	KS	T21S-R38W SEC 12: NE
A20992837	ALLEN J NICKELSON C/O MICHAEL T NICKELSON	SCOUT ENERGY GROUP V LP	6/29/2023	317/355	KEARNY	KS	T21S - R38W SEC 12: NE
A20992862	ROONEY FARMS	SCOUT ENERGY GROUP V, LP	8/4/2023	317/358	KEARNY	KS	T21S-R38W SEC 10: SE
A20992862	ROONEY FARMS A PARTNERSHIP	SCOUT ENERGY GROUP V LP	8/4/2023	317/358	KEARNY	KS	T21S - R38W SEC 10: SE
A20992889	MARY ANN BLEDSOE TRUST	SCOUT ENERGY GROUP V, LP	10/16/2023	317/364	KEARNY	KS	T21S-R38W SEC 10: SE
A20992889	MARY ANN BLEDSOE TRUST	SCOUT ENERGY GROUP V LP	10/16/2023	317/364	KEARNY	KS	T21S - R38W SEC 10: SE
A20992911	SARA O'TILLIA BLEDSOE	SCOUT ENERGY GROUP V, LP	10/16/2023	317/367	KEARNY	KS	T21S-R38W SEC 10: SE
A20992911	SARA O'TILLIA BLEDSOE	SCOUT ENERGY GROUP V LP	10/16/2023	317/367	KEARNY	KS	T21S - R38W SEC 10: SE
A20992943	THE CARL O MAUNE FAMILY TRUST	SCOUT ENERGY GROUP V, LP	9/15/2023	317/370	KEARNY	KS	T22S-R37W SEC 6: W2W2
A20992943	THE CARL O MAUNE FAMILY TRUST C/O TERRY MAUNE	SCOUT ENERGY GROUP V LP	9/15/2023	317/370	KEARNY	KS	T22S - R37W SEC O6: W/2 OF THE W/2
A20993155	THE ANTHONY Y LIVENGOOD AND SHERLYNN B LIVENGOOD TRUST DATED MARCH 13 2020	SCOUT ENERGY GROUP V, LP	9/8/2023	317/373	KEARNY	KS	T21S-R38W SEC 24: SE
A20993155	THE ANTHONY Y LIVENGOOD AND SHERLYNN B LIVENGOOD TRUST DTD 3/13/2020, C/O ERNIE AND FLORENE GOERING	SCOUT ENERGY GROUP V LP	9/8/2023	317/373	KEARNY	KS	T21S - R38W SEC 24: SE
A20993220	MATTHEW E GOERING	SCOUT ENERGY GROUP V, LP	9/14/2023	317/376	KEARNY	KS	T21S-R38W SEC 12: SE, SEC 24: SE
A20993220	MATTHEW E GOERING C/O ERNIE AND FLORENE GOERING	SCOUT ENERGY GROUP V LP	9/14/2023	317/376	KEARNY	KS	T21S - R38W SEC 12: SE AND SEC 24: SE
A20993372	JENNIFER SUE GOERING	SCOUT ENERGY GROUP V, LP	8/14/2023	317/379	KEARNY	KS	T21S-R38W SEC 24: SE

CONTRACTS CODE	GRANTOR	GRANTEE	CONTRACT DATE	RECORDING	COUNTY	STATE	LEGAL DESCRIPTION
A20993372	JENNIFER SUE GOERING C/O ERNIE AND FLORENE GOERING	SCOUT ENERGY GROUP V LP	8/14/2023	317/379	KEARNY	KS	T21S - R38W SEC 24: SE
A20993389	ERNIE GOERING JR	SCOUT ENERGY GROUP V, LP	9/5/2023	317/385	KEARNY	KS	T21S-R38W SEC 12: SE
A20993389	ERNIE GOERING JR	SCOUT ENERGY GROUP V LP	9/5/2023	317/385	KEARNY	KS	T21S - R38W SEC 12: SE
A20993407	THE ERNIE GOERING AND FLORENE GOERING LIVING TRUST AGREEMENT DATED MAY 5 2015	SCOUT ENERGY GROUP V, LP	9/5/2023	317/388	KEARNY	KS	T21S-R38W SEC 11: SE, SEC 13: SE
A20993407	THE ERNIE GOERING AND FLORENE GOERING LIVING TRUST DTD MAY 5, 2015	SCOUT ENERGY GROUP V LP	9/5/2023	317/388	KEARNY	KS	T21S - R38W SEC 11: SE AND SEC 13: SE
A20993423	THE WALTER STUART YAGER AND ELIZABETH LEE YAGER LIVING TRUST DATED AUGUST 24 1998	SCOUT ENERGY GROUP V, LP	9/1/2023	317/391	KEARNY	KS	T21S-R38W SEC 24: NE
A20993423	THE WALTER STUART YAGER AND ELIZABETH LEE YAGER LIVING TRUST DTD AUGUST 24, 1998	SCOUT ENERGY GROUP V LP	9/1/2023	317/391	KEARNY	KS	T21S - R38W SEC 24: NE
A20993439	THE CALEB AND CYHNTHIA QUICK FAMILY TRUST UA DATED JANUARY 11 2021	SCOUT ENERGY GROUP V, LP	9/7/2023	317/382	KEARNY	KS	T21S-R38W SEC 12: SE, SEC 24: SE
A20993439	THE CALEB AND CYNTHIA QUICK FAMILY TRUST U/A DTD JAN 11, 2021 C/O ERNIE AND FLORENE GOERING	SCOUT ENERGY GROUP V LP	9/7/2023	317/382	KEARNY	KS	T21S - R38W SEC 12: SE AND SEC 24: SE
A20993451	KIMBERLY J NICKELSON	SCOUT ENERGY GROUP V, LP	6/29/2023	317/331	KEARNY	KS	T21S-R38W SEC 12: NE
A20993451	KIMBERLY J NICKELSON C/O MICHAEL T NICKELSON	SCOUT ENERGY GROUP V LP	6/29/2023	317/331	KEARNY	KS	T21S - R38W SEC 12: NE
A21199334	WHEATLAND ELECTRIC COOPERATIVE INC	ONEOK FIELD SERVICES COMPANY LLC	3/23/2016	271/604	KEARNY	KS	T25S - R35W SEC 1: N 100 FT OF THE NW
A9834947	JAMES EUGENE GOERING AND GLORIA JEAN GOERING HUSBAND AND WIFE	PANHANDLE EASTERN PIPELINE COMPANY	11/27/1978	32/309 MISC BOOK	KEARNY	KS	N2N2SE SECT 7-T21S-R37W, KEARNY CO, KS
A9834951	CHARLES E GOERING AND ANNORA M GOERING HUSBAND AND WIFE	PANHANDLE EASTERN PIPELINE COMPANY	11/27/1978	M32/327	KEARNY	KS	S2S2SE SECT 7-T21S-R37W, KEARNY CO, KS
A9834952	DWIGHT L GOERING AND REBECCA R GOERING HUSBAND AND WIFE	PANHANDLE EASTERN PIPELINE COMPANY	11/27/1978	M32/321	KEARNY	KS	N2S2SE SECT 7-T21S-R37W, KEARNY CO, KS
A9834953	MARY M ZONGKER INDIVIDUALLY AND MARY M MEANS ZONGKER TRUSTEE FOR EDWARD CLARENCE MEANS	PANHANDLE EASTERN PIPELINE COMPANY	02/23/1978	M30/543	KEARNY	KS	NW SECT 7-T21S-R37W, KEARNY CO, KS

CONTRACTS CODE	GRANTOR	GRANTEE	CONTRACT DATE	RECORDING	COUNTY	STATE	LEGAL DESCRIPTION
A9834954	ERNEST GOERING AND VERA GOERING HIS WIFE	PANHANDLE EASTERN PIPELINE COMPANY	12/01/1978	32M/303	KEARNY	KS	S2NE SECT 7-T21S-R37W, KEARNY CO, KS
A9834955	MILFORD P STUCKY AND MARTHA J STUCKY HIS WIFE	PANHANDLE EASTERN PIPELINE COMPANY	03/08/1978	30M/529	KEARNY	KS	N2NE SECT 7-T21S-R37W, KEARNY CO, KS
A9834956	SYLVIA A SCHROEDER	PANHANDLE EASTERN PIPELINE COMPANY	12/02/1978	M32/315	KEARNY	KS	S2N2SE SECT 7-T21S-R37W, KEARNY CO, KS
A9834957	CASSIE M CRAWFORD AND ALTA CRAWFORD HIS WIFE	PANHANDLE EASTERN PIPELINE COMPANY	03/08/1978	M30/473	KEARNY	KS	SW SECT 8-T31S-R37W, KEARNY CO, KS
A9834958	DAVID GOERING A SINGLE PERSON	PANHANDLE EASTERN PIPELINE COMPANY	03/08/1978	M30/479	KEARNY	KS	NE SECT 8-T21S-R37W, KEARNY CO, KS
A9834959	CYNTHIA D QUICK AS AN INDIVIDUAL	DCP OPERATING COMPANY LP	06/22/2018	288/164	KEARNY	KS	T21S-R37W SEC 8: NW, MORE PARTICULARLY DESCRIBED AS FOLLOWS: BEGINNING AT A POINT 30' EAST AND 30' SOUTH OF THE NW CORNER OF THE NW OF SAID SECTION 8; THENCE EAST PARALLEL TO THE NORTH LINE OF SAID QUARTER FOR A DISTANCE OF 100', THENCE SOUTH PARALLEL TO THE WEST LINE OF SAID QUARTER FOR A DISTANCE OF 100'; THENCE WEST PARALLEL TO THE NORTH LINE OF SAID QUARTER FOR A DISTANCE OF 100'; THENCE NORTH PARALLEL TO THE WEST LINE OF SAID QUARTER FOR A DISTANCE OF 100' TO THE POINT OF BEGINNING, AND CONTAINING 0.23 ACRES MORE OR LESS
A9834960	BLAKE-WATERMAN LLC EXECUTED BY JOHN K BLAKE MANAGER	DCP MIDSTREAM LP	02/24/2009	231/548	KEARNY	KS	A TRACT OF LAND LOCATED IN THE SW OF SECTION 29. TOWNSHIP 21 SOUTH, RANGE 37 WEST, AND MORE PARTICULARLY DESCRIBED AS FOLLOWS: COMMENCING AT THE SOUTHWEST CORNER OF THE SOUTHWEST QUARTER OF SAID SECTION 29; THENCE NORTH 00 DEGREES 29 MINUTES 06 SECONDS WEST FOR A DISTANCE OF 30 FEET;THENCE NORTH 89 DEGREES 45 MINUTES 32 SECONDS EAST FOR A DISTANCE OF 30 FEET TO THE TRUE POINT OF BEGINNING; THENCE NORTH 00 DEGREES 28 MINUTES 06 SECONDS WEST FOR A DISTANCE OF 400 FEET; THENCE NORTH 89 DEGREES 45 MINUTES 32 SECONDS EAST FOR A DISTANCE OF 400 FEET; THENCE SOUTH 00 DEGREES 28 MINUTES 06 SECONDS EAST FOR A DISTANCE OF 400 FEET; THENCE SOUTH 89 DEGREES 45 MINUTES 32 SECONDS WEST FOR A DISTANCE OF 400 FEET TO THE POINT OF BEGINNING, AND CONTAINING 3.67 ACRES, MORE OR LESS

CONTRACTS CODE	GRANTOR	GRANTEE	CONTRACT DATE	RECORDING	COUNTY	STATE	LEGAL DESCRIPTION
A9834961	CHARLES H BLAKE JR	DCP MIDSTREAM LP	12/30/2008	231/606	KEARNY	KS	A TRACT OF LAND LOCATED IN THE SW OF SECTION 29. TOWNSHIP 21 SOUTH, RANGE 37 WEST, AND MORE PARTICULARLY DESCRIBED AS FOLLOWS: COMMENCING AT THE SOUTHWEST CORNER OF THE SOUTHWEST QUARTER OF SAID SECTION 29; THENCE NORTH 00 DEGREES 29 MINUTES 06 SECONDS WEST FOR A DISTANCE OF 30 FEET;THENCE NORTH 89 DEGREES 45 MINUTES 32 SECONDS EAST FOR A DISTANCE OF 30 FEET TO THE TRUE POINT OF BEGINNING; THENCE NORTH 00 DEGREES 28 MINUTES 06 SECONDS WEST FOR A DISTANCE OF 400 FEET; THENCE NORTH 89 DEGREES 45 MINUTES 32 SECONDS EAST FOR A DISTANCE OF 400 FEET; THENCE SOUTH 00 DEGREES 28 MINUTES 06 SECONDS EAST FOR A DISTANCE OF 400 FEET; THENCE SOUTH 89 DEGREES 45 MINUTES 32 SECONDS WEST FOR A DISTANCE OF 400 FEET TO THE POINT OF BEGINNING, AND CONTAINING 3.67 ACRES, MORE OR LESS
A9834962	ELIZABETH HUDSON AS AN INDIVIDUAL	DCP MIDSTREAM LP	02/09/2009	231/546	KEARNY	KS	A TRACT OF LAND LOCATED IN THE SW OF SECTION 29. TOWNSHIP 21 SOUTH, RANGE 37 WEST, AND MORE PARTICULARLY DESCRIBED AS FOLLOWS: COMMENCING AT THE SOUTHWEST CORNER OF THE SOUTHWEST QUARTER OF SAID SECTION 29; THENCE NORTH 00 DEGREES 29 MINUTES 06 SECONDS WEST FOR A DISTANCE OF 30 FEET;THENCE NORTH 89 DEGREES 45 MINUTES 32 SECONDS EAST FOR A DISTANCE OF 30 FEET TO THE TRUE POINT OF BEGINNING; THENCE NORTH 00 DEGREES 28 MINUTES 06 SECONDS WEST FOR A DISTANCE OF 400 FEET; THENCE NORTH 89 DEGREES 45 MINUTES 32 SECONDS EAST FOR A DISTANCE OF 400 FEET; THENCE SOUTH 00 DEGREES 28 MINUTES 06 SECONDS EAST FOR A DISTANCE OF 400 FEET; THENCE SOUTH 89 DEGREES 45 MINUTES 32 SECONDS WEST FOR A DISTANCE OF 400 FEET TO THE POINT OF BEGINNING, AND CONTAINING 3.67 ACRES, MORE OR LESS

CONTRACTS CODE	GRANTOR	GRANTEE	CONTRACT DATE	RECORDING	COUNTY	STATE	LEGAL DESCRIPTION
A9834963	WN & AS BLAKE FAMILY LIMITED PARTNERSHIP III	DCP MIDSTREAM LP	02/09/2009	231/550	KEARNY	KS	A TRACT OF LAND LOCATED IN THE SW OF SECTION 29. TOWNSHIP 21 SOUTH, RANGE 37 WEST, AND MORE PARTICULARLY DESCRIBED AS FOLLOWS: COMMENCING AT THE SOUTHWEST CORNER OF THE SOUTHWEST QUARTER OF SAID SECTION 29; THENCE NORTH 00 DEGREES 29 MINUTES 06 SECONDS WEST FOR A DISTANCE OF 30 FEET;THENCE NORTH 89 DEGREES 45 MINUTES 32 SECONDS EAST FOR A DISTANCE OF 30 FEET TO THE TRUE POINT OF BEGINNING; THENCE NORTH 00 DEGREES 28 MINUTES 06 SECONDS WEST FOR A DISTANCE OF 400 FEET; THENCE NORTH 89 DEGREES 45 MINUTES 32 SECONDS EAST FOR A DISTANCE OF 400 FEET; THENCE SOUTH 00 DEGREES 28 MINUTES 06 SECONDS EAST FOR A DISTANCE OF 400 FEET; THENCE SOUTH 89 DEGREES 45 MINUTES 32 SECONDS WEST FOR A DISTANCE OF 400 FEET TO THE POINT OF BEGINNING, AND CONTAINING 3.67 ACRES, MORE OR LESS
A9834964	RICHARD F LOTTINVILLE AND LOTTINVILLE FARMS INC	DCP MIDSTREAM LP	07/18/2016	273/279	KEARNY	KS	A TRACT OF LAND 25'X20' IN THE SE CORNER OF THE SE OF SECT 14-21S-R38W, KEARNY CO, KS
A9834965	LAVINA GOERING HAVENS	DCP MIDSTREAM LP	12/17/2016	UNRECORDED	KEARNY	KS	T21S-R38W SEC 15: METER SITE IN THE SE
A9834966	DONALD E SUMMERS	DCP MIDSTREAM LP	11/01/2012	250/350	KEARNY	KS	A TRACT OF LAND LOCATED IN THE NW OF THE NW OF SECTION 19. TOWNSHIP 22 SOUTH, RANGE 37 WEST, AND MORE PARTICULARLY DESCRIBED AS FOLLOWS: OMMENCING AT THE NW CORNER OF THE NW QUARTER OF SAID SECTION 19; THENCE SOUTH 00 DEGREES 10 MINUTES 13 SECONDS EAST ALONG THE WEST LINE OF SAID NW FOR A DISTANCE OF 30 FEET TO THE TRUE POINT OF BEGINNING; THENCE NORTH 89 DEGREES 45 MINUTES 19 SECONDS EAST FOR A DISTANCE OF 400 FEET; THENCE SOUTH 00 DEGREES 10 MINUTES 13 SECONDS EAST FOR A DISTANCE OF 400 FEET; THENCE SOUTH 89 DEGREES 45 MINUTES 19 SECONDS WEST FOR A DISTANCE OF 400 FEET; THENCE NORTH 00 DEGREES 10 MINUTES 13 SECONDS WEST FOR A DISTANCE OF 400 FEET TO THE TRUE POINT OF BEGINNING, AND CONTAINING 3.67 ACRES, MORE OR LESS
A9834967	LEIGHTON H BRENGMAN AND NORMA JEAN BRENGMAN HUSBAND AND WIFE	PANHANDLE EASTERN PIPELINE COMPANY	01/31/1978	M30/213	KEARNY	KS	NE SECT 9-T21S-R37W, KEARNY CO, KS
A9834968	DALE K YOST AND CYNTHIA G YOST HUSBAND AND WIFE	PANHANDLE EASTERN PIPELINE COMPANY	01/31/1978	M30/229	KEARNY	KS	NE SECT 10-T21S-R37W, KEARNY CO, KS
A9834969	ELMA KOEHN A WIDOW	PANHANDLE EASTERN PIPELINE COMPANY	03/08/1978	M30/517	KEARNY	KS	N2NW SECT 10-T21S-R37W, KEARNY CO, KS

CONTRACTS CODE	GRANTOR	GRANTEE	CONTRACT DATE	RECORDING	COUNTY	STATE	LEGAL DESCRIPTION
A9834970	ONETA SWAIM LEHMBECK AND B L LEHMBECK HER HUSBAND FRED M SWAIM BY ONETA SWAIM LEHMBECK POA	PANHANDLE EASTERN PIPELINE COMPANY	02/15/1978	M30/577	KEARNY	KS	SW SECT 17-T21S-R37W, KEARNY CO, KS
A9834971	WILMA PERRY HARSHBARGER A WIDOW	PANHANDLE EASTERN PIPELINE COMPANY	03/04/1978	30M/443	KEARNY	KS	NW SECT 17-T21S-R37W, KEARNY CO, KS
A9834972	FORREST GOERING AND LAVINA GOERING HUSBAND AND WIFE WILLARD KRAMER AND KATHRYN KRAMER HUSBAND AND WIFE	PANHANDLE EASTERN PIPELINE COMPANY	05/27/1978	31M/245	KEARNY	KS	SW SECT 18-T21S-R37W, KEARNY CO, KS
A9834973	MYRTLE E MOSIMAN	PANHANDLE EASTERN PIPELINE COMPANY	11/24/1978	M32/333	KEARNY	KS	NE SECT 18-T21S-R37W, KEARNY CO, KS
A9834974	DAVID GOERING A SINGLE PERSON	PANHANDLE EASTERN PIPELINE COMPANY	03/08/1978	M30/461	KEARNY	KS	W2 SECT 20-T21S-R37W, KEARNY CO, KS
A9834975	EARL KLEEMAN AND JUDY KLEEMAN AS GUARDIANS FOR JANA R KLEEMAN GARY W KLEEMAN AND LARRY A KLEEMAN	PANHANDLE EASTERN PIPELINE COMPANY	06/11/1979	M33/105	KEARNY	KS	NE SECT 20-T21S-R37W, KEARNY CO, KS
A9834976	MARY O D SWAIM BY ONETA SWAIM LEHMBECK POA	PANHANDLE EASTERN PIPELINE	08/03/1978	M31/637	KEARNY	KS	SW SECT 25-T21S-R37W, KEARNY CO, KS
A9834977	G C WHITAKER A SINGLE MAN	PANHANDLE EASTERN PIPELINE COMPANY	02/01/1978	30/225	KEARNY	KS	S2 SECT 26-T21S-R37W, KEARNY CO, KS
A9834978	G C WHITAKER A SINGLE PERSON	PANHANDLE EASTERN PIPELINE COMPANY	12/23/1980	M35/171	KEARNY	KS	NW SECT 26-T21S-R37W, KEARNY CO, KS
A9834979	ERNIE GOERING JR A SINGLE PERSON	PANHANDLE EASTERN PIPELINE COMPANY	03/08/1978	M30/497	KEARNY	KS	S2SW SECT 27-T21S-R37W, KEARNY CO, KS
A9834980	GEORGE D ANDERSON AND VIRGINIA R ANDERSON HUSBAND AND WIFE	PANHANDLE EASTERN PIPELINE COMPANY	02/15/1978	M30/375	KEARNY	KS	SE SECT 27-T21S-R37W, KEARNY CO, KS
A9834981	P ARLENE SULLIVAN AND JOHN C SULLIVAN HER HUSBAND	PANHANDLE EASTERN PIPELINE COMPANY	02/21/1978	M30/371	KEARNY	KS	SE SECT 27-T21S-R37W, KEARNY CO, KS
A9834982	COSBY D STEUART AND ROBERT E STEUART HER HUSBAND	PANHANDLE EASTERN PIPELINE COMPANY	02/22/1978	M30/379	KEARNY	KS	SE SECT 27-T21S-R37W, KEARNY CO, KS
A9834983	PATRICIA ANN JOHNSON AND BYRON JOHNSON HER HUSBAND	PANHANDLE EASTERN PIPELINE COMPANY	02/27/1978	M30/367	KEARNY	KS	SE SECT 27-T21S-R37W, KEARNY CO, KS
A9834984	ELLA A MECKFESSEL A WIDOW	PANHANDLE EASTERN PIPELINE COMPANY	02/21/1978	M30/325	KEARNY	KS	NW SECT 29-T21S-R37W, KEARNY CO, KS
A9834985	ERNEST GEORING AND VERA LYNN GOERING HIS WIFE	PANHANDLE EASTERN PIPELINE COMPANY	06/22/1979	M33/313	KEARNY	KS	SE SECT 29-T21S-R37W, KEARNY CO, KS

CONTRACTS CODE	GRANTOR	GRANTEE	CONTRACT DATE	RECORDING	COUNTY	STATE	LEGAL DESCRIPTION
A9834986	ELMER L GOERING AND LINDA M GOERING HIS WIFE	PANHANDLE EASTERN PIPELINE COMPANY	02/21/1978	M30/319	KEARNY	KS	S2 S2 S2 SW SECT 30-T21S-R37W, KEARNY CO, KS
A9834987	WILLIAM H HAMPTON A SINGLE MAN	PANHANDLE EASTERN PIPELINE COMPANY	03/14/1978	M31/565	KEARNY	KS	SE SECT 30-T21S-R37W, KEARNY CO, KS
A9834988	WILLIAM H HAMPTON A SINGLE PERSON	PANHANDLE EASTERN PIPELINE COMPANY	08/03/1979	M33/239	KEARNY	KS	SE SECT 30-T21S-R37W, KEARNY CO, KS
A9834989	HENRY SUMMERS AND ALICE SUMMERS HIS WIFE	PANHANDLE EASTERN PIPELINE COMPANY	06/07/1979	M33/101	KEARNY	KS	NE SECT 31-T21S-R37W, KEARNY CO, KS
A9834990	J E BEYMER AND EVELYN D BEYMER HIS WIFE CLEDYTHE BRANDON AND R S BRANDON HER HUSBAN R A BEYMER AND ALBERTA BEYMER HIS WIFE AND CLYDE BEYMER JR AND BARBARA J BEYMER HIS WIFE	PANHANDLE EASTERN PIPELINE COMPANY	02/05/1978	M31/177	KEARNY	KS	NW SECT 32-T21S-R37W, KEARNY CO, KS
A9834991	PEARL MILES AND B E MILES HER HUSBAND	PANHANDLE EASTERN PIPELINE COMPANY	06/11/1979	M33/93	KEARNY	KS	SE SECT 32-T21S-R37W, KEARNY CO, KS
A9834992	PEARL MILES AND B E MILES WIFE AND HUSBAND	PANHANDLE EASTERN PIPELINE COMPANY	01/31/1978	M30/217	KEARNY	KS	SW SECT 32-T21S-R37W, KEARNY CO, KS
A9834993	DAVID GOERING A SINGLE PERSON	PANHANDLE EASTERN PIPELINE COMPANY	12/03/1980	M35/185	KEARNY	KS	NE SECT 33-T21S-R37W, KEARNY CO, KS
A9834994	KENNETH D KYSAR AND BONNIE L KYSAR HUSBAND AND WIFE	PANHANDLE EASTERN PIPELINE COMPANY	06/09/1978	M31/183	KEARNY	KS	SE SECT 35-T21S-R37W, KEARNY CO, KS
A9834995	GEORGE L MEEKER A SINGLE PERSON	PANHANDLE EASTERN PIPELINE COMPANY	06/28/1978	M31/235	KEARNY	KS	W2 SECT 36-T21S-R37W, KEARNY CO, KS
A9834996	DAVID GOERING A SINGLE PERSON	PANHANDLE EASTERN PIPELINE COMPANY	06/22/1979	M33/309	KEARNY	KS	SE SECT 17; SE SECT 20, ALL IN T21S-R37W, KEARNY CO, KS
A9834997	ERNEST GOERING AND VERA LYNN GOERING HIS WIFE	PANHANDLE EASTERN PIPELINE COMPANY	03/08/1978	M30/505	KEARNY	KS	SW SECT 28; E2SE SECT 29, ALL IN T21S-R37W, KEARNY CO, KS
A9834998	DAVID GOERING A SINGLE PERSON	PANHANDLE EASTERN PIPELINE COMPANY	03/08/1978	M30/467	KEARNY	KS	SE SECT 28; W2SE SECT 29, ALL IN T21S-R37W, KEARNY CO, KS
A9834999	ERNEST GOERING AND VERA LYNN GOERING HIS WIFE	PANHANDLE EASTERN PIPELINE COMPANY	03/08/1978	M30/523	KEARNY	KS	NW SECT 8; NW SECT 9; ALL IN T21S-R37W, KEARNY CO, KS
A9835000	HORACE DOWNS AND RUBY DOWNS HUSBAND AND WIFE	PANHANDLE EASTERN PIPELINE COMPANY	12/09/1980	M35/181	KEARNY	KS	N2; SE SECT 1-T21S-R38W, KEARNY CO, KS
A9835001	THE FIRST NATIONAL BANK OF HUTCHINSON KANSAS DONALD W O NEAL WILLIAM B SWEARER AS TRUSTEES OF THE ETHEL RUPP LIVING TRUST	PANHANDLE EASTERN PIPELINE COMPANY	06/21/1978	M31/219	KEARNY	KS	SE SECT 4-T21S-R38W, KEARNY CO, KS
A9835002	THE MONMOUTH COLLEGE	PANHANDLE EASTERN PIPELINE COMPANY	12/08/1982	37/577	KEARNY	KS	NE SECT 4-T21S-R38W, KEARNY CO, KS

CONTRACTS CODE	GRANTOR	GRANTEE	CONTRACT DATE	RECORDING	COUNTY	STATE	LEGAL DESCRIPTION
A9835003	MONMOUTH COLLEGE DONALD L WILLS DIRECTOR OF FINANCE AND BUSINESS	PANHANDLE EASTERN PIPELINE COMPANY	12/12/1980	M35/189	KEARNY	KS	NE SECT 4-T21S-R38W, KEARNY CO, KS
A9835004	MONMOUTH COLLEGE GLEN RANKIN DIRECTOR OF COLLEGE RELATIONS GORDON K YOUNG DIRECTOR OF STUDENT AID	PANHANDLE EASTERN PIPELINE COMPANY	06/20/1979	M33/151	KEARNY	KS	NE SECT 4-T21S-R38W, KEARNY CO, KS
A9835005	TERRY C MAUNE A SINGLE PERSON	PANHANDLE EASTERN PIPELINE COMPANY	01/20/1981	M35/321	KEARNY	KS	SE SECT 9-T21S-R38W, KEARNY CO, KS
A9835006	MABEL A ROONEY CAHILL AND JAMES J CAHILL HER HUSBAND	PANHANDLE EASTERN PIPELINE COMPANY	04/09/1980	M34/425	KEARNY	KS	SE SECT 10-T21S-R38W, KEARNY CO, KS
A9835007	PAUL C ROONEY A SINGLE PERSON	PANHANDLE EASTERN PIPELINE COMPANY	04/07/1980	M34/445	KEARNY	KS	SE SECT 10-T21S-R38W, KEARNY CO, KS
A9835008	MAE M ROONEY A SINGLE PERSON	PANHANDLE EASTERN PIPELINE COMPANY	04/07/1980	M34/413	KEARNY	KS	SE SECT 10-T21S-R38W, KEARNY CO, KS
A9835009	ANNE E ROONEY SHERMAN A WIDOW	PANHANDLE EASTERN PIPELINE COMPANY	04/07/1980	M34/409	KEARNY	KS	SE SECT 10-T21S-R38W, KEARNY CO, KS
A9835010	SUSAN B WATTS AND JOHN WATTS HER HUSBAND	PANHANDLE EASTERN PIPELINE COMPANY	04/09/1980	M34/449	KEARNY	KS	SE SECT 10-T21S-R38W, KEARNY CO, KS
A9835011	HELEN E ROONEY BLEDSOE AND WILLIAM BLEDSOE HER HUSBAND	PANHANDLE EASTERN PIPELINE COMPANY	04/10/1980	M34/453	KEARNY	KS	SE SECT 10-T21S-R38W, KEARNY CO, KS
A9835012	STEPHEN PATTON ROONEY A SINGLE PERSON	PANHANDLE EASTERN PIPELINE COMPANY	04/15/1980	M34/421	KEARNY	KS	SE SECT 10-T21S-R38W, KEARNY CO, KS
A9835013	W T ROONEY III AND ANNE M ROONEY HIS WIFE	PANHANDLE EASTERN PIPELINE COMPANY	04/24/1980	M34/417	KEARNY	KS	SE SECT 10-T21S-R38W, KEARNY CO, KS
A9835014	RONALD H ROONEY AND GLENDA ROONEY HIS WIFE	PANHANDLE EASTERN PIPELINE COMPANY	04/26/1980	M34/441	KEARNY	KS	SE SECT 10-T21S-R38W, KEARNY CO, KS
A9835015	LINDA ROONEY MARKSTEIN AND STEPHEN MARKSTEIN HER HUSBAND	PANHANDLE EASTERN PIPELINE COMPANY	05/01/1980	M34/437	KEARNY	KS	SE SECT 10-T21S-R38W, KEARNY CO, KS
A9835016	GEROGE A ROONEY AND SHIRLEY ROONEY HIS WIFE	PANHANDLE EASTERN PIPELINE COMPANY	05/09/1980	M34/433	KEARNY	KS	SE SECT 10-T21S-R38W, KEARNY CO, KS
A9835017	DAVID R SIMPSON A SINGLE PERSON	PANHANDLE EASTERN PIPELINE COMPANY	05/09/1980	M34/429	KEARNY	KS	SE SECT 10-T21S-R38W, KEARNY CO, KS
A9835018	ANNE E ROONEY SHERMAN A WIDOW	PANHANDLE EASTERN PIPELINE COMPANY	01/02/1981	M35/543	KEARNY	KS	SE SECT 10-T21S-R38W, KEARNY CO, KS
A9835019	MAE M ROONEY A SIGNLE PERSON	PANHANDLE EASTERN PIPELINE COMPANY	01/02/1981	M35/557	KEARNY	KS	SE SECT 10-T21S-R38W, KEARNY CO, KS
A9835020	GEORGE A ROONEY AND SHIRLEY ROONEY HIS WIFE	PANHANDLE EASTERN PIPELINE COMPANY	01/02/1981	M35/539	KEARNY	KS	SE SECT 10-T21S-R38W, KEARNY CO, KS
A9835021	HELEN E ROONEY BLEDSOE AND WILLIAM BLEDSOE HER HUSBAND	PANHANDLE EASTERN PIPELINE COMPANEY	01/05/1981	M35/549	KEARNY	KS	SE SECT 10-T21S-R38W, KEARNY CO, KS
A9835022	SUSAN B WATTS AND JOHN WATTS HER HUSBAND	PANHANDLE EASTERN PIPELINE COMPANY	01/16/1981	M35/507	KEARNY	KS	SE SECT 10-T21S-R38W, KEARNY CO, KS

CONTRACTS CODE	GRANTOR	GRANTEE	CONTRACT DATE	RECORDING	COUNTY	STATE	LEGAL DESCRIPTION
A9835023	MABEL A ROONEY CAHILL AND JAMES J CAHILL HER HUSBAND	PANHANDLE EASTERN PIPELINE COMPANY	01/20/1981	M35/535	KEARNY	KS	SE SECT 10-T21S-R38W, KEARNY CO, KS
A9835024	DAVID R SIMPSON A SINGLE PERSON	PANHANDLE EASTERN PIPELINE COMPANY	01/20/1981	M35/511	KEARNY	KS	SE SECT 10-T21S-R38W, KEARNY CO, KS
A9835025	W T ROONEY III AND ANNE M ROONEY HIS WIFE	PANHANDLE EASTERN PIPELINE COMPANY	02/04/1981	M35/553	KEARNY	KS	SE SECT 10-T21S-R38W, KEARNY CO, KS
A9835026	LINDA ROONEY MARKSTEIN AND STEPHEN MARKSTEIN HER HUSBAND	PANHANDLE EASTERN PIPELINE COMPANY	03/02/1981	M35/527	KEARNY	KS	SE SECT 10-T21S-R38W, KEARNY CO, KS
A9835027	STEPHEN PATTON ROONEY A SINGLE PERSON	PANHANDLE EASTERN PIPELINE COMPANY	12/31/1980	M35/515	KEARNY	KS	SE SECT 10-T21S-R38W, KEARNY CO, KS
A9835028	RONALD H ROONEY AND GLENDA ROONEY HIS WIFE	PANHANDLE EASTERN PIPELINE COMPANY	12/31/1980	M35/531	KEARNY	KS	SE SECT 10-T21S-R38W, KEARNY CO, KS
A9835029	ELLA R MAUNE AND CARL O MAUNE HER HUSBAND	PANHANDLE EASTERN PIPELINE COMPANY	03/20/1980	M34/283	KEARNY	KS	SW SECT 10-T21S-R38W, KEARNY CO, KS
A9835030	DAN J GOERING AND ELVA L GOERING HIS WIFE	PANHANDLE EASTERN PIPELINE COMPANY	02/22/1978	M30/549	KEARNY	KS	NW SECT 11-T21S-R38W, KEARNY CO, KS
A9835031	THE FIRST NATIONAL BANK OF HUTCHINSON CONSERVATOR OF THE ESTATE OF MARGARET HIPPLE	PANHANDLE EASTERN PIPELINE COMPANY	10/24/1979	M33/543	KEARNY	KS	A TRACT COMMENCING AT THE NE CORNER OF THE NE OF SECT 11-T21S-R38W OF THE 6TH PM, THENCE WEST 50 FEET, THENCE SOUTH 5 RODS, THENCE EAST 50 FEET, THENCE NORTH 5 RODS TO THE PLACE OF BEGINNING.
A9835032	THE FIRST NATIONAL BANK OF HUTCHINSON AS CONSERVATOR FOR MARGARET N HIPPLE	PANHANDLE EASTERN PIPELINE COMPANY	03/06/1978	M30/583	KEARNY	KS	NE SECT 11-T21S-R38W, KEARNY CO, KS
A9835033	GLENN O HOLMES	DUKE ENERGY FIELD SERVICES	11/21/2001	UNRECORDED	KEARNY	KS	NE SECT 11-T21S-R38W, KEARNY CO, KS
A9835034	ALBERTA L MEYER A WIDOW	PANHANDLE EASTERN PIPELINE COMPANY	03/08/1978	M30/555	KEARNY	KS	N2 SECT 12-T21S-R38W, KEARNY CO, KS
A9835035	MARY M MEANS ZONGKER AS AN INDIVIDUAL AND MARY M MEANS ZONGKER AS TRUSTEE FOR EDWARD CLARENCE MEANS	PANHANDLE EASTERN PIPELINE COMPANY	06/30/1978	M31/287	KEARNY	KS	SE SECT 12-T21S-R38W, KEARNY CO, KS
A9835036	JOE J GOERING AND ELMA GOERING HIS WIFE	PANHANDLE EASTERN PIPELINE COMPANY	05/25/1978	M31/251	KEARNY	KS	SE SECT 13-T21S-R38W, KEARNY CO, KS
A9835037	ELSIE LU DAILEY AN INDIVIDUAL	PANHANDLE EASTERN PIPELINE COMPANY	07/15/1982	M37/239	KEARNY	KS	SW SECT 14-T21S-R38W, KEARNY CO, KS
A9835038	ELSIE LU DAILEY A SINGLE PERSON	PANHANDLE EASTERN PIPELINE COMPANY	06/21/1978	M31/273	KEARNY	KS	SW SECT 14-T21S-R38W, KEARNY CO, KS
A9835039	PAUL E PLUMMER JR POWER OF ATTORNEY FOR JEANETTE PLUMMER A SINGLE PERSON	PANHANDLE EASTERN PIPELINE COMPANY	06/21/1978	M31/269	KEARNY	KS	SE SECT 14-T21S-R38W, KEARNY CO, KS
A9835040	LOTTINVILLE FARMS INC	DUKE ENERGY FIELD SERVICES LP	07/11/2006	215/397	KEARNY	KS	A TRACT OF LAND 25'X20' IN THE SE CORNER OF THE SE OF SECT 14-21S-R38W, KEARNY CO, KS

CONTRACTS CODE	GRANTOR	GRANTEE	CONTRACT DATE	RECORDING	COUNTY	STATE	LEGAL DESCRIPTION
A9835041	FORREST GOERING AND LAVINA GOERING HUSBAND AND WIFE	PANHANDLE EASTERN PIPELINE COMPANY	01/05/1981	M35/325	KEARNY	KS	SESE SECT 15-T21S-R38W, KEARNY CO, KS
A9835042	WILMA PERRY HARSHBARGER AN INDIVIDUAL	PANHANDLE EASTERN PIPELINE COMPANY	12/23/1980	M35/329	KEARNY	KS	NW SECT 15-T21S-R38W, KEARNY CO, KS
A9835043	MARVIN D MAUNE AND LORRAINE M MAUNE HIS WIFE	PANHANDLE EASTERN PIPELINE COMPANY	02/06/1981	M35/523	KEARNY	KS	NE SECT 22-T21S-R38W, KEARNY CO, KS
A9835044	PAULE E PLUMMER JR AND LEAURA PLUMMER HUSBAND AND WIFE	PANHANDLE EASTERN PIPELINE COMPANY	06/21/1978	M31/277	KEARNY	KS	NW SECT 23-T21S-R38W, KEARNY CO, KS
A9835045	A L ELLIS JR AND DOROTHY E ELLIS HUSBAND AND WIFE OF IOLA KANSAS RALPH H ELLIS & MARJORIE J ELLIS HUSBAND & WIFE OF CHANUTE KANSAS AND PAUL H ELLIS & MABEL I ELLIS HUSBAND AND WIFE	PANHANDLE EASTERN PIPELINE COMPANY	05/30/1978	M31/281	KEARNY	KS	SE SECT 24-T21S-R38W, KEARNY CO, KS
A9835046	LOIS C LESSER AND ALVIN L LESSER HER HUSBAND	PANHANDLE EASTERN PIPELINE COMPANY	05/14/1982	M37/55	KEARNY	KS	SE SECT 26-T21S-R38W, KEARNY CO, KS
A9835047	PAUL E PLUMMER JR AND LEAURA PLUMMER HUSBAND AND WIFE	PANHANDLE EASTERN PIPELINE COMPANY	02/01/1978	M30/209	KEARNY	KS	SW SECT 26-T21S-R38W, KEARNY CO, KS
A9835048	PAUL E PLUMMER JR INDIVIDUALLY AND UNJOINED BY SPOUSE	PANHANDLE EASTERN PIPELINE COMPANY	03/08/1979	32/643	KEARNY	KS	SW SECT 26-T21S-R38W, KEARNY CO, KS
A9835049	BLAKE-MASSINGALE LAND CORPORATION INC	PANHANDLE EASTERN PIPELINE COMPANY	06/19/1979	M33/205	KEARNY	KS	SE SECT 27-T21S-R38W, KEARNY CO, KS
A9835050	ELSIE LU DAILEY A SINGLE PERSON	PANHANDLE EASTERN PIPELINE COMPANY	05/12/1982	M37/11	KEARNY	KS	SE SECT 35-T21S-R38W, KEARNY CO, KS
A9835051	WIATT FARMS INC EDWARD WIATT PRES	DUKE ENERGY FIELD SERVICES	11/19/2001	UNRECORDED	KEARNY	KS	NE SECT 35-T21S-R38W, KEARNY CO, KS
A9835052	WIATT FARMS INC BY EDWARD E WIATT PRESIDENT	PANHANDLE EASTERN PIPELINE COMPANY	04/29/1982	M37/7	KEARNY	KS	NE SECT 35-T21S-R38W, KEARNY CO, KS
A9835053	DOROTHY E MARION AND PARKER H MARION HER HUSBAND	PANHANDLE EASTERN PIPELINE COMPANY	02/22/1978	M30/349	KEARNY	KS	N2 SECT 9; N2 SECT 10, ALL IN T21S-R38W, KEARNY CO, KS
A9835054	ALVIN LESSER AND LOIS LESSER	PANHANDLE EASTERN PIPELINE COMPANY	02/09/1978	M30/297	KEARNY	KS	S2 SECT 25; SE SECT 26; ALL IN T21S-R38W, KEARNY CO, KS
A9835055	ALVIN LESSER AND LOIS LESSER HIS WIFE	PANHANDLE EASTERN PIPELINE COMPANY	03/23/1979	32/655	KEARNY	KS	S2 SECT 25; SE SECT 26; ALL IN T21S-R38W, KEARNY CO, KS
A9835056	SPIROS F FOTOPOULOS AND AMELIA S FOTOPOULOS HUSBAND AND WIFE	PANHANDLE EASTERN PIPELINE COMPANY	04/04/1979	M32/719	KEARNY	KS	SW SECT 27; SE SECT 28; ALL IN T21S-R38W, KEARNY CO, KS

CONTRACTS CODE	GRANTOR	GRANTEE	CONTRACT DATE	RECORDING	COUNTY	STATE	LEGAL DESCRIPTION
A9835057	BLAKE-MASSINGALE LAND CORPORATION INC	PANHANDLE EASTERN PIPELINE COMPANY	02/06/1979	M32/427	KEARNY	KS	SW SECT 29-T21S-R37W; SE SECT 27-T21S-R38W, KEARNY CO, KS
A9835058	ERNEST GOERING AND VERA LYNN GOERING HIS WIFE	PANHANDLE EASTERN PIPELINE COMPANY	06/30/1978	M31/257	KEARNY	KS	SW SECT 13-T21S-R38W; S2 SECT 19-21S-R37W, KEARNY CO, KS
A9835059	DAVID GOERING A SINGLE PERSON	PANHANDLE EASTERN PIPELINE COMPANY	06/30/1978	M31/239	KEARNY	KS	N2 SECT 19, NW SECT 20, T21S-R37W; SW SECT 12, T21S-R38W, KEARNY CO, KS
A9835060	NANCY MAY RATTS A WIDOW DR THELMA FRANKLIN MERRICK INDIVIDUALLY	PANHANDLE EASTERN PIPELINE COMPANY	02/16/1978	M30/331	KEARNY	KS	NW SECT 5-T22S-R37W, EXCEPT THE NORTH 95 ACRES, KEARNY CO, KS
A9835061	NANCY MAY RATTS A WIDOW VIDA M SIZEMORE AND HOMER J SIZEMORE HER HUSBAND	PANHANDLE EASTERN PIPELINE COMPANY	02/21/1978	M30/337	KEARNY	KS	THE SOUTH 50 ACRES OF THE NORTH 95 ACRES OF THE NW, SECT 5-T22S-R37W, KEARNY CO, KS
A9835062	NANCY MAY RATTS A WIDOW LOYD E RATTS AND BETTY L RATTS HIS WIFE	PANHANDLE EASTERN PIPELINE COMPANY	02/21/1978	M30/343	KEARNY	KS	THE NORTH 45 ACRES OF THE NW SECT 5-T22S-R37W, KEARNY CO, KS
A9835063	WILLIAM W GAW AND EVELYN F GAW HIS WIFE JOANN BAILEY A WIDOW BEULAH M WILSON A WIDOW AND EMMA WILSON A WIDOW	PANHANDLE EASTERN PIPELINE COMPANY	02/24/1978	M30/383	KEARNY	KS	NE SECT 7-T22S-R37W, KEARNY CO, KS
A9835064	FRANK J MILLER A/K/A F J MILLER	PANHANDLE EASTERN PIPELINE COMPANY	01/07/1978	M30/429	KEARNY	KS	S2 SECT 17-T22S-R37W, KEARNY CO, KS
A9835065	DONALD L SONDEREGGER AND LINDE SONDEREGGER HIS WIFE	PANHANDLE EATERN PIPELINE COMPANY	02/11/1978	M30/403	KEARNY	KS	NE SECT 18-T22S-R37W, KEARNY CO, KS
A9835066	FRANK J MILLER A/K/A F J MILLER	PANHANDLE EASTERN PIPELINE COMPANY	01/07/1978	M30/423	KEARNY	KS	SE SECT 18-T22S-R37W, KEARNY CO, KS
A9835067	DOROTHY R BARRETT EXECUTRIX FOR THE ESATE OF RUTH FIREBAUGH AND WILBUR A BARRETT HER HUSBAND BETTY L EDWARDS A WIDOW DALE C FIREBAUGH AND SHIRLEY F FIREBAUGH HIS WIFE	PANHANDLE EASTERN PIPELINE COMPANY	02/08/1978	M30/419	KEARNY	KS	SE SECT 18-T22S-R37W, KEARNY CO, KS
A9835068	GLEN W SONDEREGGER AND MEREDITH SONDEREGGER HIS WIFE	PANHANDLE EASTERN PIPELINE COMANY	02/17/1978	M30/413	KEARNY	KS	NW SECT 18-T22S-R37W, KEARNY CO, KS
A9835069	LEONA P SONDEREGGER A WIDOW	PANHANDLE EASTERN PIPELINE COMPANY	02/06/1978	M30/407	KEARNY	KS	SW SECT 18-T22S-R37W, KEARNY CO, KS
A9835070	THE FOURTH NATIONAL BANK AND TRUST COMPANY WICHITA TRUSTEE OF THE CATHERINE D MILES TESTAMENTARY TRUST	PANHANDLE EASTERN PIPELINE COMPANY	12/23/1977	M29/581	KEARNY	KS	E2 SECT 19-T22S-R37W, KEARNY CO, KS

CONTRACTS CODE	GRANTOR	GRANTEE	CONTRACT DATE	RECORDING	COUNTY	STATE	LEGAL DESCRIPTION
A9835071	B E MILES AND PEARL E MILES HUSBAND AND WIFE	PANHANDLE EASTERN PIPELINE COMPANY	12/12/1977	M29/483	KEARNY	KS	SW SECT 19-T22S-R37W, KEARNY CO, KS
A9835072	THE FOURTH NATIONAL BANK AND TRUST COMPANY WICHITA TRUSTEE OF THE CATHERINE D MILES TESTAMENTARY TRUST	PANHANDLE EASTERN PIPELINE COMPANY	03/13/1978	M30/513	KEARNY	KS	SE SECT 19-T22S-R37W, KEARNY CO, KS
A9835073	DONALD E SUMMERS AND FRANKIE M SUMMERS HIS WIFE	PANHANDLE EASTERN PIPELINE COMPANY	06/07/1979	M33/119	KEARNY	KS	NW SECT 19-T22S-R37W, KEARNY CO, KS
A9835074	DONALD E SUMMERS AND FRANKIE M SUMMERS HUSBAND AND WIFE	PANHANDLE EASTERN PIPELINE COMPANY	12/13/1977	M29/479	KEARNY	KS	NW SECT 19-T22S-R37W, KEARNY CO, KS
A9835075	B E MILES AND PEARL E MILES HUSBAND AND WIFE	#CONNECT!	12/19/1977	M29/553	KEARNY	KS	SW SECT 20-T22S-R37W, KEARNY CO, KS
A9835076	FRANK J MILLER AN INDIVIDUAL	PANHANDLE EASTERN PIPELINE COMPANY	11/18/1980	M35/175	KEARNY	KS	NE SECT 20-T22S-R37W, KEARNY CO, KS
A9835077	DON H SHAW AND JOAN R SHAW HUSBAND AND WIFE	PANHANDLE EASTERN PIPELINE COMPANY	03/10/1978	M30/455	KEARNY	KS	SE SECT 29-T22S-R37W, KEARNY CO, KS
A9835078	EILEEN H ROMANO BY E R VINCENT AGENT	PANHANDLE EASTERN PIPELINE COMPANY	12/14/1977	M29/487	KEARNY	KS	SW SECT 29, E2 SECT 30, ALL IN T22S-R37W, KEARNY CO, KS
A9835079	F J MILLER A/K/A FRANK J MILLER	PANHANDLE EASTERN PIPELINE COMPANY	02/06/1978	M30/355	KEARNY	KS	SW SECT 5, SE SECT 6, ALL IN T22S-R37W, KEARNY CO, KS
A9835080	BRUCE O HINES AND MAXINE L HINES HUSBAND AND WIFE	PANHANDLE EASTERN PIPELINE COMPANY	02/01/1978	M30	KEARNY	KS	SE SECT 7, SW SECT 8, ALL IN T22S-R37W, KEARNY CO, KS
A9835081	B E MILES AND PEARL MILES HIS WIFE	PANHANDLE EASTERN PIPELINE COMPANY	06/11/1979	M33/97	KEARNY	KS	SE SECT 24-T22S-R38W, KEARNY CO, KS
A9835082	GEORGE S GROPP AS AGENT AGREEMENT DOES NOT SAY WHO HE IS AGENT FOR	PANHANDLE EASTERN PIPELINE COMPANY	01/13/1983	37/579	KEARNY	KS	W2 SECT 24-T22S-R38W, KEARNY CO, KS
A9835083	GLORIA I LEWIS AND WILLIAM H LEWIS HER HUSBAND	PANHANDLE EASTERN PIPELINE COMPANY	01/05/1978	M30/447	KEARNY	KS	NE SECT 24-T22S-R38W, KEARNY CO, KS
A9835084	LOREN G WITT AND MARJORIE L WITT HUSBAND AND WIFE	PANHANDLE EASTERN PIPELINE COMPANY	08/06/1979	M33/247	KEARNY	KS	N2 SECT 35-T22S-R38W, KEARNY CO, KS
A9835085	MR LOREN G WITT	PANHANDLE EASTERN PIPELINE COMPANY	09/11/1996	UNRECORDED	KEARNY	KS	NE SECT 35-T22S-R38W, KEARNY CO, KS

CONTRACTS CODE	GRANTOR	GRANTEE	CONTRACT DATE	RECORDING	COUNTY	STATE	LEGAL DESCRIPTION
A9835086	CLYDE BEYMER JR AND BARBARA J BEYMER HUSBAND AND WIFE J E BEYMER AND EVELYN D BEYMER HUSBAND AND WIFE R A BEYMER AND ALBERTA BEYMER HUSBAND AND WIFE R S BRANDON AND CLEDYTH BRANDON HUSBAND AND WIFE	PANHANDLE EASTERN PIPELINE COMPANY	08/01/1979	M33/251	KEARNY	KS	N2 SECT 36-T22S-R38W, KEARNY CO, KS
A9835087	ROBERT L DANNEBOHM AND ROMONA J DANNEBOHM HIS WIFE	PANHANDLE EASTERN PIPELINE COMPANY	07/23/1979	M33/257	KEARNY	KS	NE SECT 34, SE SECT 35, ALL IN T22S-R38W, KEARNY CO, KS
A9835088	ROMONA JANE WITT DANNEBOHM AND R L DANNEBOHM HER HUSBANC	PANHANDLE EASTERN PIPELINE COMPANY	04/08/1980	M34/297	KEARNY	KS	SE SECT 35-T22S-R38W; LOT 1,LOT 2, S2NE SECT 2-T23S-R38W, KEARNY CO, KS
A9835089	JANA R KLEEMAN	DUKE ENERGY FIELD SERVICES	01/01/1901	UNRECORDED	KEARNY	KS	SW SECT 16-T21S-R37W, KEARNY CO, KS
A9835090	BLAKE MASSINGALE LAND	PANHANDLE EASTERN PIPELINE COMPANY	UNKNOWN	UNRECORDED	KEARNY	KS	SE SECT 31-T21S-R37W, KEARNY CO, KS
A9835091	MARVIN H SCHMIDT	DUKE ENERGY FIELD SERVICES	UNKNOWN	UNRECORDED	KEARNY	KS	NE SECT 32-T21S-R37W, KEARNY CO, KS
A9835092	VERA LYNN GOERING	DUKE ENERGY FIELD SERVICES	UNKNOWN	UNRECORDED	KEARNY	KS	SE SECT 33-T21S-R37W, KEARNY CO, KS
A9835093	1ST NATIONAL BANK HUTCHINSON	PANHANDLE EASTERN PIPELINE COMPANY	UNKNOWN	UNRECORDED	KEARNY	KS	E2 SECT 2-T21S-R38W, KEARNY CO, KS
A9835094	JACOB L GOERING	DUKE ENERGY FIELD SERVICES	UNKNOWN	UNRECORDED	KEARNY	KS	NW SECT 3-T21S-R38W, KEARNY CO, KS
A9835095	KS CHILDREN SERVICE	DUKE ENERGY FIELD SERVICES	UNKNOWN	UNRECORDED	KEARNY	KS	SW SECT 3-T21S-R38W, KEARNY CO, KS
A9835096	EMPIRE LAND & CATTLE	DUKE ENERGY FIELD SERVICES	UNKNOWN	UNRECORDED	KEARNY	KS	SW SECT 3-T21S-R38W, KEARNY CO, KS
A9835097	JOHN ELSTON	PANHANDLE EASTERN PIPE LINE COMPANY	UNKNOWN	UNRECORDED	KEARNY	KS	SW SECT 9-T21S-R38W, KEARNY CO, KS
A9835098	GENE S RICE	PANHANDLE EASTERN PIPELINE COMPANY	UNKNOWN	UNRECORDED	KEARNY	KS	SW SECT 11-T21S-R38W, KEARNY CO, KS
A9835099	ERNEST GOERING JR	DUKE ENERGY FIELD SERVICES	UNKNOWN	UNRECORDED	KEARNY	KS	SW SECT 13-T21S-R38W, KEARNY CO, KS
A9835100	ROBERT AHRENS	DUKE ENERGY FIELD SERVICES	UNKNOWN	UNRECORDED	KEARNY	KS	NW 14-T21S-R38W, KEARNY CO, KS
A9835101	ERNEST HILDEBRAND	PANHANDLE EASTERN PIPE LINE COMPANY	UNKNOWN	UNRECORDED	KEARNY	KS	N2 SECT 16-T21S-R38W, KEARNY CO, KS
A9835102	MARVIN D MAUNE	DUKE ENERGY FIELD SERVICES	UNKNOWN	UNRECORDED	KEARNY	KS	NE SECT 22-T21S-R38W, KEARNY CO, KS
A9835103	ELSIE LU DAILEY	PANHANDLE EASTERN PIPE LINE COMPANY	UNKNOWN	UNRECORDED	KEARNY	KS	SW SECT 23-T21S-R38W, KEARNY CO, KS
A9835104	WILBUR D JAY SR	DUKE ENERGY FIELD SERVICES	UNKNOWN	UNRECORDED	KEARNY	KS	SW SECT 24-T21S-R38W, KEARNY CO, KS

CONTRACTS CODE	GRANTOR	GRANTEE	CONTRACT DATE	RECORDING	COUNTY	STATE	LEGAL DESCRIPTION
A9835105	ALIX M HERING	DUKE ENERGY FIELD SERVICES	UNKNOWN	UNRECORDED	KEARNY	KS	SW SECT 30; NW SECT 31; ALL IN T22S-R37W
A9835106	BLAKE MASSINGALE LAND	PANHANDLE EASTERN PIPE LINE COMPANY	UNKNOWN	UNRECORDED	KEARNY	KS	NE SECT 2-T22S-R38W, KEARNY CO, KS
A9835108	SHERLYNN BETH LIVENGOOD AS AN INDIVIDUAL	DCP OPERATING COMPANY LP	07/16/2018	288/166	KEARNY	KS	T21S-R37W SEC 8: NW, MORE PARTICULARLY DESCRIBED AS FOLLOWS: BEGINNING AT A POINT 30' EAST AND 30' SOUTH OF THE NW CORNER OF THE NW OF SAID SECTION 8; THENCE EAST PARALLEL TO THE NORTH LINE OF SAID QUARTER FOR A DISTANCE OF 100', THENCE SOUTH PARALLEL TO THE WEST LINE OF SAID QUARTER FOR A DISTANCE OF 100'; THENCE WEST PARALLEL TO THE NORTH LINE OF SAID QUARTER FOR A DISTANCE OF 100'; THENCE NORTH PARALLEL TO THE WEST LINE OF SAID QUARTER FOR A DISTANCE OF 100' TO THE POINT OF BEGINNING, AND CONTAINING 0.23 ACRES MORE OR LESS
A9835109	MATTHEW E GOERING AS AN INDIVIDUAL	DCP OPERATING COMPANY LP	09/10/2018	288/170	KEARNY	KS	A TRACT OF LAND IN THE NW OF SECTION 8, TOWNSHIP 21 SOUTH, RANGE 37 WEST, AND MORE PARTICULARLY DESCRIBED AS FOLLOWS: BEGINNING AT A POINT 30' EAST AND 30' SOUTH OF THE NW CORNER OF THE NW OF SAID SECTION 8; THENCE EAST PARALLEL TO THE NORTH LINE OF SAID QUARTER FOR A DISTANCE OF 100', THENCE SOUTH PARALLEL TO THE WEST LINE OF SAID QUARTER FOR A DISTANCE OF 100'; THENCE WEST PARALLEL TO THE NORTH LINE OF SAID QUARTER FOR A DISTANCE OF 100'; THENCE NORTH PARALLEL TO THE WEST LINE OF SAID QUARTER FOR A DISTANCE OF 100' TO THE POINT OF BEGINNING, AND CONTAINING 0.23 ACRES MORE OR LESS
A9835110	JENNIFER SUE GOERING AS AN INDIVIDUAL	DCP OPERATING COMPANY LP	09/20/2018	288/168	KEARNY	KS	A TRACT OF LAND IN THE NW OF SECTION 8, TOWNSHIP 21 SOUTH, RANGE 37 WEST, AND MORE PARTICULARLY DESCRIBED AS FOLLOWS: BEGINNING AT A POINT 30' EAST AND 30' SOUTH OF THE NW CORNER OF THE NW OF SAID SECTION 8; THENCE EAST PARALLEL TO THE NORTH LINE OF SAID QUARTER FOR A DISTANCE OF 100', THENCE SOUTH PARALLEL TO THE WEST LINE OF SAID QUARTER FOR A DISTANCE OF 100'; THENCE WEST PARALLEL TO THE NORTH LINE OF SAID QUARTER FOR A DISTANCE OF 100'; THENCE NORTH PARALLEL TO THE WEST LINE OF SAID QUARTER FOR A DISTANCE OF 100' TO THE POINT OF BEGINNING, AND CONTAINING 0.23 ACRES MORE OR LESS

CONTRACTS CODE	GRANTOR	GRANTEE	CONTRACT DATE	RECORDING	COUNTY	STATE	LEGAL DESCRIPTION
A9835111	CHARLES H BLAKE REVOCABLE TRUST; WILLIAM N BLAKE FAMILY TRUST; BLAKE-WATERMAN LLC; ELIZABETH BLAKE	DCP OPERATING LP	12/17/2019	310/118	KEARNY	KS	T21S-R37W SEC 29: A TRACT OF LAND LOCATED IN THE SW OF SE, MORE PARTICULARLY DESCRIBED AS FOLLOWS: COMMENCING AT THE SOUTHWEST CORNER OF THE SOUTHWEST QUARTER OF SAID SECTION 29; THENCE NORTH 00 DEGREES 29 MINUTES 06 SECONDS WEST FOR A DISTANCE OF 30 FEET;THENCE NORTH 89 DEGREES 45 MINUTES 32 SECONDS EAST FOR A DISTANCE OF 30 FEET TO THE TRUE POINT OF BEGINNING; THENCE NORTH 00 DEGREES 28 MINUTES 06 SECONDS WEST FOR A DISTANCE OF 400 FEET; THENCE NORTH 89 DEGREES 45 MINUTES 32 SECONDS EAST FOR A DISTANCE OF 400 FEET; THENCE SOUTH 00 DEGREES 28 MINUTES 06 SECONDS EAST FOR A DISTANCE OF 400 FEET; THENCE SOUTH 89 DEGREES 45 MINUTES 32 SECONDS WEST FOR A DISTANCE OF 400 FEET TO THE POINT OF BEGINNING, AND CONTAINING 3.67 ACRES, MORE OR LESS
A9835112	CHARLES H BLAKE, JR	DCP MIDSTREAM, LP	12/30/2008	231/606	KEARNY	KS	A TRACT OF LAND LOCATED IN THE SW OF SECTION 29. TOWNSHIP 21 SOUTH, RANGE 37 WEST, AND MORE PARTICULARLY DESCRIBED AS FOLLOWS: COMMENCING AT THE SOUTHWEST CORNER OF THE SOUTHWEST QUARTER OF SAID SECTION 29; THENCE NORTH 00 DEGREES 29 MINUTES 06 SECONDS WEST FOR A DISTANCE OF 30 FEET;THENCE NORTH 89 DEGREES 45 MINUTES 32 SECONDS EAST FOR A DISTANCE OF 30 FEET TO THE TRUE POINT OF BEGINNING; THENCE NORTH 00 DEGREES 28 MINUTES 06 SECONDS WEST FOR A DISTANCE OF 400 FEET; THENCE NORTH 89 DEGREES 45 MINUTES 32 SECONDS EAST FOR A DISTANCE OF 400 FEET; THENCE SOUTH 00 DEGREES 28 MINUTES 06 SECONDS EAST FOR A DISTANCE OF 400 FEET; THENCE SOUTH 89 DEGREES 45 MINUTES 32 SECONDS WEST FOR A DISTANCE OF 400 FEET TO THE POINT OF BEGINNING, AND CONTAINING 3.67 ACRES, MORE OR LESS
A9978639	DAVID V WRIGHT	XTO ENERGY INC	09/28/2005	212/481	KEARNY	KS	T023S - R037W SEC 2: SE
A9978641	BEULAH BRADDOCK ET VIR	PLAINS PETROLEUM OPERATING CO	09/04/1991	109/275	KEARNY	KS	T24S-R38W SEC 14: SW
A9978644	NELLIE BELLE ARNOLD ET VIR	KANSAS NEBRASKA NATURAL GAS CO	08/04/1955	17/302	KEARNY	KS	T22S-R35W SEC 2: SE
A9978645	SUDAN INTERIOR MISSION INC	KANSAS NEBRASKA NATURAL GAS CO	08/24/1955	17/301	KEARNY	KS	T22S-R35W SEC 2: SW
A9978646	HERBERT M CRAMER ET UX	KANSAS NEBRASKA NATURAL GAS CO	04/21/1953	16/502	KEARNY	KS	T23S-R38W SEC 16: E2
A9978647	W T ROONEY JR ET UX	KANSAS NEBRASKA NATURAL GAS CO	08/02/1955	17/300	KEARNY	KS	T22S-R35W SEC 4: SE
A9978648	ANNE ROONEY SHERMAN ET AL	KANSAS NEBRASKA NATURAL GAS CO	09/01/1959	18/409	KEARNY	KS	T22S-R35W SEC 4: N2

CONTRACTS CODE	GRANTOR	GRANTEE	CONTRACT DATE	RECORDING	COUNTY	STATE	LEGAL DESCRIPTION
A9978649	W T ROONEY III	KANSAS NEBRASKA NATURAL GAS CO	11/05/1990	109/235	KEARNY	KS	T22S-R35W, SEC 4: NE: A TRACT OF LAND 25 FEET EAST AND WEST BY 25 FEET NORTH AND SOUTH LOCATED APPROXIMATELY 30 FEET EAST OF THE ROONEY 6 WELL
A9978650	MARVIN SWANK ET UX	KANSAS NEBRASKA NATURAL GAS CO	06/28/1979	33/171	KEARNY	KS	T23S-R37W SEC 15: N2
A9978651	THELMA V STINCHCOMB	KANSAS NEBRASKA NATURAL GAS CO	06/28/1979	33/173	KEARNY	KS	T23S-R37W SEC 15: S2
A9978652	EILEEN L RYBERG	KN ENERGY INC	05/16/1990	102/173	KEARNY	KS	T23S-R37W SEC 17: W2 SW AND W2 E2 SW
A9978653	FLORENCE BEIDERWELL	KANSAS NEBRASKA NATURAL GAS CO	06/06/1957	18/39	KEARNY	KS	T23S-R38W SEC 16: E2
A9978654	C W BUCK ESTATE	KANSAS NEBRASKA NATURAL GAS CO	02/03/1958	18/189	KEARNY	KS	SEC 15: ALLT23S-R38W
A9978655	ROY R KURZ ET UX	KANSAS NEBRASKA NATURAL GAS CO	01/22/1957	18/40	KEARNY	KS	T23S-R38W SEC 21: E2
A9978656	J D HOUCK ET UX	KANSAS NEBRASKA NATURAL GAS CO	09/19/1957	18/108	KEARNY	KS	T23S-R38W SEC 28: SE
A9978657	CLARK M HOUCK	KANSAS NEBRASKA NATURAL GAS CO	03/27/1980	34/249	KEARNY	KS	T23S-R38W SEC 27: SE
A9978658	C W LINDNER ET UX	KANSAS NEBRASKA NATURAL GAS CO	01/23/1957	18/41	KEARNY	KS	T23S-R38W SEC 29: SE
A9978659	HARRY PALMER ET UX	KANSAS NEBRASKA NATURAL GAS CO	05/17/1957	18/43	KEARNY	KS	T23S-R38W SEC 29: SW
A9978660	MARTHA M ALLEN ET VIR	KANSAS NEBRASKA NATURAL GAS CO	01/23/1957	18/42	KEARNY	KS	T23S-R38W SEC 32: NW
A9978661	JESSE D HOUCK ET UX	KANSAS NEBRASKA NATURAL GAS CO	12/16/1955	17/384	KEARNY	KS	T23S-R38W SEC 33: E2
A9978662	KENNETH & WILMA DAVIS TRUST	XTO ENERGY INC	10/05/2005	212/7	KEARNY	KS	T023S - R037W SEC 2: NE
A9978892	AMERICAN IMPLEMENT INC	XTO ENERGY INC	03/27/2006	UNRECORDED	KEARNY	KS	T025S - R036W SEC 035 SE, N2
A9978895	RHONDA JEAN NIGHTINGALE ET VIR	XTO ENERGY INC	03/24/2006	UNRECORDED	KEARNY	KS	T025S - R036W SEC 036 NE
A9978897	BEYMER & BEYMER INC	XTO ENERGY INC	06/02/2008	UNRECORDED	KEARNY	KS	T025S - R036W SEC 009 NE EXCEPTION: ALL EXCEPT THE ELECTRIC AND WATER LINE NECESSARY FOR THE WELL
A9978898	MCCORMICK HOLSTEIN LLC	XTO ENERGY INC	08/26/2008	228/559	KEARNY	KS	T026S - R036W SEC 027 SW
A9978918	WHITE ENTERPRISES	MOBIL OIL CORPORATION	09/27/1996	147/507	KEARNY	KS	T026S - R035W SEC 008: INGRESS AND EGRESS TO TRACT BEGINNING IN SE CORNER SEC 8 THEN WEST 211 FT; THEN N 283 FT; THEN E 211 FT; TEN S 283 FT TO POB APPROXIMATELY 1.37 ACRES MORE OR LESS
A9978948	WALTER E WAECHTER LIVING TRUST ET AL	EXXONMOBIL OIL CORPORATION	08/15/2008	228/317	KEARNY	KS	T026S - R037W SEC 030: ALL OF SECTION 30
A9979049	MARK E MEYER	EXXONMOBIL OIL CORPORATION	06/23/1998	166/219	KEARNY	KS	T026S - R035W SEC 031: W2
A9979070	LEWIS R MOORE	EXXONMOBIL OIL CORPORATION	12/29/1998	166/223	KEARNY	KS	T026S - R037W SEC 035: SW

CONTRACTS CODE	GRANTOR	GRANTEE	CONTRACT DATE	RECORDING	COUNTY	STATE	LEGAL DESCRIPTION
A9979122	DAVID J GUGELMEYER ET UX	EXXONMOBIL OIL CORPORATION	10/06/2011	UNRECORDED	KEARNY	KS	T026S - R036W SEC 019: ALL OF 19 SEC 028: ALL OF 28 SEC 029: S2 N2 AND S2 SEC 033: N2 T026S - R037W SEC 013: N2 AND SE AND N2 SW SEC 015: E2 SEC 023: SE AND S2 NE SEC 024: S2T026S - R036W SEC 019: ALL OF 19 SEC 028: ALL OF 28 SEC 029: S2 N2 AND S2 SEC 033: N2 T026S - R037W SEC 013: N2 AND SE AND N2 SW SEC 015: E2 SEC 023: SE AND S2 NE SEC 024: S2
KS1-408699	GLENN O. HOLMES	DUKE ENERGY FIELD SERVICES	11/21/2001	NOT SPECIFIED	KEARNY	KS	T21S-R38W-S11 NE
L2068906	BP AMERICA PRODUCTION COMPANY	VASTAR RESOURCES INC	02/27/2015	265/590	KEARNY	KS	T25S-R37W SEC 18: N2SE
LIB-001168	VERA LYNN GOERING TRUST LP	DCP MIDSTREAM, LP	6/22/2018	225/605	KEARNY	KS	T21S-R37W-S8 NW
LIB-001184	LOTTINVILLE FARMS ET AL LP	DCP MIDSTREAM, LP	7/11/2006	215/397	KEARNY	KS	T21S-R38W-S14 SE
LIB-001247	DONALD E. SUMMERS LP	DCP MIDSTREAM, LP	11/1/2012	250/350	KEARNY	KS	T22S-R37W-S19 NW
LIB-001281	LAVINA GEORING	DCP MIDSTREAM, LP	2/4/2007	NOT SPECIFIED	KEARNY	KS	T21S-R38W-S15 SE
LIB-001281	LAVINA GEORING	DCP MIDSTREAM, LP	12/17/2016	NOT SPECIFIED	KEARNY	KS	T21S-R38W-S15 SE
LIB-001283	CHARLES H. BLAKE, JR.	DCP MIDSTREAM, LP	12/30/2008	231/606	KEARNY	KS	T21S-R37W-S29 SW
LIB-001415	LOTTINVILLE FARMS & RICHARD LOTTINVILLE LP	DCP MIDSTREAM, LP	8/1/2016	273/279	KEARNY	KS	T21S-R38W-S14 SE
ROW NO: 43-03- 039-01-8	HAROLD O. NEFF	UNKNOWN	12/27/1977	ROW NO: 43-03- 039-01-8" PARCEL NO: 32/	KEARNY	KS	SE/4 OF 19-24S-36W
ROW NO: 43-03-039-01-8"	THELMA V. OAKLEY, WIDOW	UNKNOWN	12/13/1977	ROW NO: 43-03-039-01-8" PARCEL NO: 15/	KEARNY	KS	SE/4 OF 16-23S-37W
ROW NO: 43-03-039-01-8"	FLORENCE TATE	UNKNOWN	12/15/1977	ROW NO: 43-03-039-01-8" PARCEL NO: 16/	KEARNY	KS	E/2 OF 21-23S-37W
ROW NO: 43-03-039-01-8"	BRADNER A. TATE, ET UX	UNKNOWN	12/13/1977	ROW NO: 43-03-039-01-8" PARCEL NO: 18/	KEARNY	KS	E/2 OF 33-23S-37W
ROW NO: 43-03-039-01-8"	WIAIT FARMS,	UNKNOWN	12/12/1977	ROW NO: 43-03-039-01-8" PARCEL NO: 19/	KEARNY	KS	SW/4 OF 34-23S-37W
ROW NO: 43-03-039-01-8"	BRANINE LANDS INC.	UNKNOWN	1/24/1978	ROW NO: 43-03-039-01-8" PARCEL NO: 20/	KEARNY	KS	NW/4 OF 3-24S-37W
ROW NO: 43-03-039-01-8"	LESTER W.	UNKNOWN	1/24/1978	ROW NO: 43-03-039-01-8" PARCEL NO: 21/	KEARNY	KS	SW/4 OF 3-24S-37W
ROW NO: 43-03-039-01-8"	MERTON E. HEFNER, ET UX	UNKNOWN	12/14/1977	ROW NO: 43-03-039-01-8" PARCEL NO: 22/	KEARNY	KS	NW/4 OF 10-24S-37W
ROW NO: 43-03-039-01-8"	GEORGE S.	UNKNOWN	1/11/1978	ROW NO: 43-03-039-01-8" PARCEL NO: 24/	KEARNY	KS	SE/4 OF 10-24S-37W
ROW NO: 43-03-039-01-8"	HAROLD B. LOEPPKE, ET UX	UNKNOWN	12/14/1977	ROW NO: 43-03-039-01-8" PARCEL NO: 25/	KEARNY	KS	SW/4 OF 11-24S-37W
ROW NO: 43-03-039-01-8"	SHIRLEY C GILLETTE.	UNKNOWN	12/23/1977	ROW NO: 43-03-039-01-8" PARCEL NO: 26/	KEARNY	KS	NW/4 OF 14-24S-37W
ROW NO: 43-03-039-01-8"	AURA S. DURHAM, ET AL	UNKNOWN	1/16/1978	ROW NO: 43-03-039-01-8" PARCEL NO: 27/	KEARNY	KS	NE/4 OF 14-24S-37W
ROW NO: 43-03-039-01-8"	JAY DEAN SLOAN, ET AL	UNKNOWN	12/15/1977	ROW NO: 43-03-039-01-8" PARCEL NO: 28/	KEARNY	KS	ALL OF 13-24S-37W
ROW NO: 43-03-039-01-8"	HAROLD B. LOEPPKE. ET UX	UNKNOWN	12/14/1977	ROW NO: 43-03-039-01-8" PARCEL NO: 29/	KEARNY	KS	SW/4 OF 18-24S-36W

CONTRACTS CODE	GRANTOR	GRANTEE	CONTRACT DATE	RECORDING	COUNTY	STATE	LEGAL DESCRIPTION
ROW NO: 43-03-039-01-8"	HELEN COONS, ET	UNKNOWN	12/14/1977	ROW NO: 43-03-039-01-8" PARCEL NO: 30/	KEARNY	KS	NW/4 OF 19-24S-36W
ROW NO: 43-03-039-01-8"	O.E. DAVIS, ET UX	UNKNOWN	12/21/1977	ROW NO: 43-03-039-01-8" PARCEL NO: 33/	KEARNY	KS	SW/4 OF 20-24S-36W
ROW NO: 43-03-039-01-8"	FRANCES M. STINCHCOMB	UNKNOWN	12/13/1977	ROW NO: 43-03-039-01-8" PARCEL NO: 34/	KEARNY	KS	SE/4 OF 20-24S-36W
ROW NO: 43-03-039-01-8"	KANSAS DEPARTMENT OF TRANSPORTATION	UNKNOWN	NOT SPECIFIED	NOT SPECIFIED	KEARNY	KS	BETWEEN 20&29-24S-36W
ROW NO: 43-03-039-01-8"	WIATT FARMS,	UNKNOWN	12/12/1977	ROW NO: 43-03-039-01-8”- PARCEL NO: 17/	KEARNY	KS	E/2 OF 28-23S-37W
ROW NO: 43-03-039.01-8"	PAULINE EATINGER, ET VIR	UNKNOWN	1/11/1978	ROW NO: 43-03-039.01-8" PARCEL NO: 23/	KEARNY	KS	NE/4 & SW/4 OF 10-24S-37W
ROW NO: 43-03. 039.01-8	DONALD NEFF, ET UX	UNKNOWN	12/21/1977	ROW NO: 43-03. 039.01-8" PARCEL NO: 31/	KEARNY	KS	NE/4 OF 19-24S-36W
	BOARD OF COUNTY COMMISSIONERS	SCOUT ENERGY MANAGEMENT LLC	6/29/2020	UNRECORDED	KEARNY	KS	DESCRIBED ON SITUATION SKETCH ATTACHED
	KEARNY COUNTY	SCOUT ENERGY MANAGEMENT, LLC	6/25/2020	301/24	KEARNY	KS	Sec. 9 & 10-T23S-R38W
	SOUTH SIDE DITCH ASSOC.	SCOUT ENERGY MANAGEMENT, LLC	8/21/2024	322/728	KEARNY	KS	SW/4 Sec. 29-T24S-R35W

Exhibit A-4

Field Offices and Pipe Yards

(See attached.)

Exhibit A-4

Field Offices and Pipe Yards

Location Description	Full Street Address	City	State	Zip Code
Oklahoma Panhandle Operations	5221 Patricia Blvd	Guymon	OK	73942
Raley Station Office Building	1111 Mile 43 Rd	Hooker	OK	73945
Raley Station Maintenance Shop / Warehouse				
Raley Station Welding Shop				
Texas County 2	1901 Mile 22	Goodwell	OK	73939
Kendall, KS Operations	115 N. Johnson St	Kendall	KS	67857
Lakin, KS Operations Lakin Office	805 KS-25	Lakin	KS	67860
Hickok, KS Operations- Multiple Buildings	9198 E Oklahoma Ave	Ulysses	KS	67880
SW KS Operations Hugoton Office	200 West 4th Street	Hugoton	KS	67951
Syracuse Office and yard	2101 North Hwy 27	Syracuse	KS	67878
Ulysses South Office	215 E. Road 20	Ulysses	KS	67880
SW KS Operations Ulysses Main Office	2225 W. Oklahoma Ave	Ulysses	KS	67880
Office Rental In Garden City	402 E. Fulton , Ste 3	Garden City	KS	67846
Hickok Office	9180 East Hwy 160	Ulysses	KS	67880
SW KS Water Hauling Operatinos	920 S. Colorado	Ulysses	KS	67878
SW KS Operations Hugoton Station and Office	2272 Road Q	Hugoton	KS	67951
SW KS Operations Syracuse warehouse	306 North Durfee	Syracuse	KS	67878
Ulysses Central Warehouse and Office	1901 W. Oklahoma Ave.	Ulysses	KS	67880
Hugoton Pipe yard	US 56	Hugoton	KS	67951
SW KS Operations Hugoton North Office	114 W 2nd Street	Hugoton	KS	67951

Exhibit A-5

Assigned FCC Licenses

(See attached.)

Region	Tower Name	Call Sign	Expiration Date	Address	Loc No	County	State	Lat	Long	Ground Elev	Frequencies
Hugoton	Ulysses Main	KNGA882	07-06-2034	2225 W OKLAHOMA ST	1	GRANT	KS	37-34-28.9 N	101-23-08.7 W	932.4	457.875, 452.875 | 452.425, 457.425 | 453.975, 458.975 | 458.975, 453.975
Hugoton	Rolla Station	KNGA882	07-06-2034	1 MILE SOUTH OF THE INTERSECTION OF Z RD AND RD 23	2	MORTON	KS	37-18-56.9 N	101-38-43.6 W	1005.0	452.875, 457.875
Hugoton	Ulysses Comm 6 & Comm 7	KNGA882	07-06-2034	CO RD 33 AND CO RD E	3	KEARNY	KS	37-47-34.0 N	101-28-40.0 W	989.0	453.200, 458.200
Hugoton	Lakin West	KNGA882	07-06-2034	6.7 MILES WEST OF LAKIN, KS AT INTERSECTION OF HWY 50 AND CO RD K	4	KEARNY	KS	37-56-33.9 N	101-22-39.4 W	995.0	457.425, 452.425
Hugoton	Field sites Ulysses	KNGA882	07-06-2034	Operating within a 80.0 km radius around 37-34-31.1 N, 101-23-39.6 W ULYSSES	5	GRANT	KS	37-34-31.1 N	101-23-39.6 W	< 200.0	452.425, 457.425 | 452.875, 457.875 | 453.200, 458.200 | 453.975, 458.975 | 457.425, 452.425 | 458.200, 453.200 | 458.975, 453.975
Hugoton	Satanta	WNCN875	05-28-2032	2 MILES SE OF SATANTA KANSAS AT INT ERSECTION OF CO RD 230 AND CO RD HH (OWNED TOWER FCC# 1288528)	1	HASKELL	KS	37-24-59.1 N	100-57-51.8 W	903.0	460.450, 465.450
Hugoton	Garden City	WNCN875	05-28-2032	2307 W. MARY, GARDEN CITY, KS (LEASED TOWER FCC# 1032872)	2	FINNEY	KS	37-59-35.0 N	100-54-04.0 W	868.1	
Hugoton	Sublette	WNCN875	05-28-2032	NORTH HASKELL COUNTY , KS, INTERSECTION HWY 83 & COUNTY RD. 30	3	HASKELL	KS	37-42-30.3 N	100-51-49.3 W	882.0	457.850, 452.850
Hugoton	Satanta	WNCN875	05-28-2032	Operating within a 72.0 km radius around 37-24-59.1 N, 100-57-50.6 W SATANTA	4	HASKELL	KS	37-24-59.1 N	100-57-50.6 W	< 200.0	457.850, 452.850 | 460.450, 465.450
Hugoton	Garden City	WNCN875	05-28-2032	Operating within a 72.0 km radius around 37-59-35.1 N, 100-54-05.6 W GARDEN CITY	5	FINNEY	KS	37-59-35.1 N	100-54-05.6 W	< 200.0	457.850, 452.850
Hugoton	Lakin West	WNCN875	05-28-2032	6.7 MILES WEST OF LAKIN, KS AT INTERSECTION OF HWY 50 AND CO RD K	6	KEARNY	KS	37-56-33.9 N	101-22-39.4 W	995.0	465.450, 460.450
Hugoton	Lakin West	WNCN875	05-28-2032	Operating within a 50.0 km radius around 37-56-33.9 N, 101-22-39.4 W LAKIN	7	KEARNY	KS	37-56-33.9 N	101-22-39.4 W	< 200.0	465.450, 460.450
Hugoton	Guymon-Livesay	WNEK770	09-30-2028	RT 2 1 MI N of GUYMON - LIVESAY TOWER (LEASED TOWER FCC# 1011099)	1	TEXAS	OK	36-45-20.0 N	101-27-29.0 W	943	952.03125, 928.03125 | 928.04375, 952.04375
Hugoton	Hugoton	WNEK771	03-31-2033	.5 MI N .25 MI E of HUGOTON - (LEASED TOWER From SBA Site ID: KS22330 - FCC# 1313774)	1	STEVENS	KS	37-11-33.9 N	101-19-58.0 W	948.2	952.06875, 928.06875 | 952.13125, 928.13125 | 959.90625, 928.90625 | 952.05625, 928.05625
Hugoton	Garden City TV Rd	WNEV590	08-29-2032	12.5 MILES SOUTH GARDEN CITY (LEASED TOWER FCC# 1031276)	1	FINNEY	KS	37-46-40.1 N	100-52-09.6 W	876.9	952.54375, 928.54375
Hugoton	Guymon-Livesay	WNEY815	09-30-2028	RT 2 1 MI N of GUYMON - LIVESAY TOWER (LEASED TOWER FCC# 1011099)	1	TEXAS	OK	36-45-20.0 N	101-27-29.0 W	943	952.15625, 928.15625 | 952.16875, 928.16875
Hugoton	Garden City TV Rd	WNFB738	09-11-2032	12.6 MI S GARDEN CITY + 121.0 km radius (LEASED TOWER FCC# 1031276)	1	FINNEY	KS	37-46-43.2 N	100-52-10.2 W	885.8	451.750, 456.750
Hugoton	Hickok	WNFB738	09-11-2032	2 MI E ON HWY 160 + 121.0 km radius	2	GRANT	KS	37-33-45.0 N	101-11-49.0 W	931.1	451.750, 456.750
Hugoton	Hugoton	WNFE739	08-08-2035	.5 MI N .25 MI E OF HUGOTON + 121.0 km radius (LEASED TOWER FCC# 1313774)	1	STEVENS	KS	37-11-34.0 N	101-19-57.0 W	947.9	451.675, 456.675
Hugoton	Hugoton	WNFE739	08-08-2035	200 W FOURTH ST. HUGOTON + 121.0 km radius	2	STEVENS	KS	37-10-47.1 N	101-20-57.6 W	954.0	451.675, 456.675
Hugoton	Jayhawk Plant	WNPS578	07-11-2034	13201 E HWY 160 + 80.0 km radius	1	GRANT	KS	37-33-38.0 N	101-07-19.0 W	922.3	809.9125, 854.9125
Hugoton	Ulysses Main	WNPS578	07-11-2034	2225 W OKLAHOMA AVE (OWNED TOWER FCC# 1288529)	2	GRANT	KS	37-34-33.0 N	101-23-09.4 W	932.3	809.9125, 854.9125
Hugoton	Kinsler near Richfield	WNPY341	06-14-2034	KINSLER LEASE APPROX 18 MI W OF INT OF US 270 & SR 25 + 64.0 km radius	1	MORTON	KS	37-19-24.1 N	101-38-14.6 W	1003.0	809.8625, 854.8625 | 809.9125, 854.9125 | 810.1375, 855.1375
Hugoton	Smith 5 Mi W of Lakin	WNPY341	06-14-2034	SMITH LEASE APPROX 5 MI W + 64.0 km radius	2	KEARNY	KS	37-54-31.1 N	101-21-16.6 W	975.0	809.8625, 854.8625 | 809.9125, 854.9125 | 810.1375, 855.1375
Hugoton	Satanta	WNPY341	06-14-2034	SANTANA TWR + 64.0 km radius	3	HASKELL	KS	37-24-59.1 N	100-57-50.6 W	902.0	809.8625, 854.8625 | 809.9125, 854.9125 | 810.1375, 855.1375
Hugoton	Ulysses Main	WNPY341	06-14-2034	2225 W OKLAHOMA ST	4	GRANT	KS	37-34-31.1 N	101-23-39.6 W	930.0	809.8625, 854.8625 | 809.9125, 854.9125 | 810.1375, 855.1375
Hugoton	Woods	WNTB393	11-27-2030	5 MILES NE of WOODS	1	STEVENS	KS	37-13-05.5 N	101-05-13.0 W	898.1	952.26875, 928.26875 | 952.31875, 928.31875 | 941.35625, 932.35625
Hugoton	Ulysses West B Stn	WNTG387	03-05-2031	8 MILES NW of ULYSSES CO RD 9 W and N RD C	1	GRANT	KS	37-37-00.4 N	101-29-38.5 W	949.9	941.34375, 932.34375
Hugoton	Lakin West	WNTS279	08-03-2028	ON US 50 6 MI W OF LAKIN	1	KEARNY	KS	37-56-32.0 N	101-22-41.6 W	994.9	952.48125, 928.48125
Hugoton	Lakin West	WNTZ430	06-27-2030	6.7 MILES WEST OF LAKIN, KS AT INTERSECTION OF HWY 50 AND CO RD K	1	KEARNY	KS	37-56-33.9 N	101-22-39.4 W	996.5	952.45625, 928.45625
Hugoton	Hickok	WNVD447	08-08-2035	HWY 160 - 2 MILES EAST OF HICKOCK + 80.0 km radius (OWNED TOWER FCC# 1062473)	1	GRANT	KS	37-33-45.1 N	101-11-48.6 W	931.0	451.550, 456.550
Hugoton	Lakin East	WPJF754	06-10-2031	2 MI S 4 MI E OF LAKIN (LEASED TOWER FCC# 1200427)	1	KEARNY	KS	37-54-58.0 N	101-10-50.6 W	905.6	952.50625, 928.50625
Hugoton	Uly South	WPNN604	06-10-2028	E SIDE OF HWY 270 8 MI S OF ULYSSES (OWNED TOWER FCC# 1201643)	1	GRANT	KS	37-27-52.0 N	101-21-41.6 W	966	956.25625 | 941.41875, 932.41875
Hugoton	Hugoton	WQYU511	01-24-2027	.5 MI N .25 MI E OF HUGOTON (LEASED TOWER FCC# 1313774)	1	STEVENS	KS	37-11-34.0 N	101-19-57.0 W	947.9	956.38125
Hugoton	Hugoton	WRFH235	03-02-2030	9749 ROAD 9 (KS22330-A) (LEASED TOWER FCC# 1313774)	1	STEVENS	KS	37-11-34.0 N	101-19-57.0 W	947.9	952.23125, 928.23125
Hugoton	Hickok	WRFH236	03-02-2030	2 MI E ON HWY 160	1	GRANT	KS	37-33-45.9 N	101-11-50.2 W	931.2	952.24375, 928.24375
Hugoton	Hickok	WRFH239	03-02-2030	2 MI E ON HWY 160 (OWNED TOWER FCC# 1062473)	1	GRANT	KS	37-33-45.9 N	101-11-50.2 W	931.1	952.28125, 928.28125 | 952.29375, 928.29375 | 952.18125, 928.18125 | 952.19375, 928.19375

Exhibit B

ABS Wells

(See attached.)

Name	Alternative Well Name	Enertia ID	ABS	State	County	Api Number	Op/NonOp
1092.107 - Johnson 2	Johnson 2	10920107	ABS	KS	KEARNY	1509300698	Operated
1092.112 - Johnson 4	Johnson 4	10920112	ABS	KS	KEARNY	1509300320	Operated
1180.846 - USA A2	USA A2	11791845	ABS	KS	KEARNY	1509320139	Operated
1179.617 - FINKELSTEIN 1	FINKELSTEIN 1	11790617	ABS	KS	KEARNY	1509300159	Operated
1179.619 - FINKELSTEIN 3HI	FINKELSTEIN 3HI	11790619	ABS	KS	KEARNY	1509321672	Operated
1184.148 - RATZLAFF C 1 V	RATZLAFF C 1 V	11840148	ABS	KS	KEARNY	1509320673	Operated
1180.123 - LONGWOOD 2	LONGWOOD 2	11791122	ABS	KS	KEARNY	1509320815	Operated
1100.236 - MILES 'I' 1	MILES 'I' 1	11000236	ABS	KS	KEARNY	1509321064	Operated
1100.232 - MILES 1	MILES 1	11000232	ABS	KS	KEARNY	1509300358	Operated
1180.696 - SNIDER C1	SNIDER C1	11791695	ABS	KS	KEARNY	1509300203	Operated
1100.233 - MILES 2-12	MILES 2-12	11000233	ABS	KS	KEARNY	1509300359	Operated
1184.183 - TATE A 1 V	TATE A 1 V	11840183	ABS	KS	KEARNY	1509300670	Operated
1184.184 - TATE A 2 V	TATE A 2 V	11840184	ABS	KS	KEARNY	1509320433	Operated
1184.185 - TATE A 3 V	TATE A 3 V	11840185	ABS	KS	KEARNY	1509321313	Operated
1183.202 - TATE B 1 V	TATE B 1 V	11830202	ABS	KS	KEARNY	1509321291	Operated
1183.203 - TATE B 2 V	TATE B 2 V	11830203	ABS	KS	KEARNY	1509319001	Operated
1184.186 - TATE B 3 V	TATE B 3 V	11840186	ABS	KS	KEARNY	1509320365	Operated
1179.065 - BARBEN D3HI	BARBEN D3HI	11790065	ABS	KS	KEARNY	1509321113	Operated
1180.781 - TATE-HUTTON 3HI	TATE-HUTTON 3HI	11791780	ABS	KS	KEARNY	1509321126	Operated
1180.780 - TATE-HUTTON 2	TATE-HUTTON 2	11791779	ABS	KS	KEARNY	1509320135	Operated
1179.063 - BARBEN D1	BARBEN D1	11790063	ABS	KS	KEARNY	1509300676	Operated
1180.779 - TATE-HUTTON 1	TATE-HUTTON 1	11791778	ABS	KS	KEARNY	1509300695	Operated
1179.669 - GAEDDERT 2HI	GAEDDERT 2HI	11790669	ABS	KS	KEARNY	1509321765	Operated
1100.234 - MILES 2-I	MILES 2-I	11000234	ABS	KS	KEARNY	1509321642	Operated
1184.190 - UNREIN 1 V	UNREIN 1 V	11840190	ABS	KS	KEARNY	1509300704	Operated
1184.191 - UNREIN 2 V	UNREIN 2 V	11840191	ABS	KS	KEARNY	1509320363	Operated
1184.151 - RATZLAFF D 1 V	RATZLAFF D 1 V	11840151	ABS	KS	KEARNY	1509300748	Operated
1184.152 - RATZLAFF D 3 V	RATZLAFF D 3 V	11840152	ABS	KS	KEARNY	1509321290	Operated
1100.343 - WIATT 'I' 1	WIATT 'I' 1	11000343	ABS	KS	KEARNY	1509321099	Operated
1100.342 - WIATT 1	WIATT 1	11000342	ABS	KS	KEARNY	1509300361	Operated
1179.304 - CAMPBELL D1	CAMPBELL D1	11790304	ABS	KS	KEARNY	1509300743	Operated
1179.305 - CAMPBELL D2	CAMPBELL D2	11790305	ABS	KS	KEARNY	1509320300	Operated
1179.306 - CAMPBELL D3HI	CAMPBELL D3HI	11790306	ABS	KS	KEARNY	1509321138	Operated
1092.039 - David 4A	David 4A	10920039	ABS	KS	KEARNY	1509320635	Operated
1092.066 - Fry 1A	Fry 1A	10920066	ABS	KS	KEARNY	1509320791	Operated
1092.220 - Vickers 1A	Vickers 1A	10920220	ABS	KS	KEARNY	1509320347	Operated
1179.283 - BURDEN B1	BURDEN B1	11790283	ABS	KS	KEARNY	1509300608	Operated
1179.284 - BURDEN B2	BURDEN B2	11790284	ABS	KS	KEARNY	1509320043	Operated
1179.285 - BURDEN B3HI	BURDEN B3HI	11790285	ABS	KS	KEARNY	1509321089	Operated
1179.436 - DAN 1	DAN 1	11790436	ABS	KS	KEARNY	1509300733	Operated
1179.437 - DAN 2	DAN 2	11790437	ABS	KS	KEARNY	1509320323	Operated
1179.438 - DAN 3HI	DAN 3HI	11790438	ABS	KS	KEARNY	1509321341	Operated
1092.118 - Kleeman 1A	Kleeman 1A	10920118	ABS	KS	KEARNY	1509320651	Operated
1180.130 - LOUCKS, C.A. 1	LOUCKS, C.A. 1	11791129	ABS	KS	KEARNY	1509300745	Operated
1180.131 - LOUCKS, C.A. 2	LOUCKS, C.A. 2	11791130	ABS	KS	KEARNY	1509320277	Operated
1180.132 - LOUCKS, C.A. 3HI	LOUCKS, C.A. 3HI	11791131	ABS	KS	KEARNY	1509321142	Operated
1184.155 - RATZLAFF, D. A 3 V	RATZLAFF, D. A 3 V	11840155	ABS	KS	KEARNY	1509321071	Operated
1092.243 - Williams (Royce) 1A	Williams (Royce) 1A	10920243	ABS	KS	KEARNY	1509320327	Operated
1184.091 - HEDGES 29 002	HEDGES 29 002	11840091	ABS	KS	KEARNY	1509321582	Operated

Name	Alternative Well Name	Enertia ID	ABS	State	County	Api Number	Op/NonOp
1100.340 - WELLS 1	WELLS 1	11000340	ABS	KS	KEARNY	1509300353	Operated
1100.096 - KORFF 1	KORFF 1	11000096	ABS	KS	KEARNY	1509300176	Operated
1100.097 - KORFF 1-I	KORFF 1-I	11000097	ABS	KS	KEARNY	1509320978	Operated
1184.056 - DOLL 03 002	DOLL 03 002	11840056	ABS	KS	KEARNY	1509321468	Operated
1184.010 - BOPP 08 002	BOPP 08 002	11840010	ABS	KS	KEARNY	1509321463	Operated
1184.048 - COY 26 002	COY 26 002	11840048	ABS	KS	KEARNY	1509321583	Operated
1184.054 - DOEBBELING 09 003	DOEBBELING 09 003	11840054	ABS	KS	KEARNY	1509321467	Operated
1184.065 - FERN 18 002	FERN 18 002	11840065	ABS	KS	KEARNY	1509321474	Operated
1184.128 - LANDON 36 001	LANDON 36 001	11840128	ABS	KS	KEARNY	1509300249	Operated
1184.129 - LANDON 36 002	LANDON 36 002	11840129	ABS	KS	KEARNY	1509321471	Operated
1184.131 - LIVENGOOD 26 002	LIVENGOOD 26 002	11840131	ABS	KS	KEARNY	1509321485	Operated
1100.269 - RODERICK 2	RODERICK 2	11000269	ABS	KS	KEARNY	1509300729	Operated
1100.270 - RODERICK 2-2	RODERICK 2-2	11000270	ABS	KS	KEARNY	1509320353	Operated
1100.271 - RODERICK 2-I	RODERICK 2-I	11000271	ABS	KS	KEARNY	1509321027	Operated
1184.189 - TROWBRIDGE 01 002	TROWBRIDGE 01 002	11840189	ABS	KS	KEARNY	1509321460	Operated
1100.255 - PALMER 'I' 1	PALMER 'I' 1	11000255	ABS	KS	KEARNY	1509321592	Operated
1184.174 - SHELL 3 V	SHELL 3 V	11840174	ABS	KS	KEARNY	1509321312	Operated
1184.172 - SHELL 1 V	SHELL 1 V	11840172	ABS	KS	KEARNY	1509319002	Operated
1100.191 - M. GRABER 'I' 1	M. GRABER 'I' 1	11000191	ABS	KS	KEARNY	1509321594	Operated
1092.058 - Finn 2 H	Finn 2 H	10920058	ABS	KS	KEARNY	1509320769	Operated
1092.059 - Finn 2B	Finn 2B	10920059	ABS	KS	KEARNY	1509321687	Operated
1092.149 - Monmouth College 1A	Monmouth College 1A	10920149	ABS	KS	KEARNY	1509320350	Operated
2022.032 - Bell B 1	Bell B 1	20220032	ABS	KS	KEARNY	1509300157	NonOp
2022.033 - Bell B 2HI	Bell B 2HI	20220033	ABS	KS	KEARNY	1509321250	NonOp
2024.055 - BELL G 1	BELL G 1	20240055	ABS	KS	KEARNY	1509320681	NonOp
2024.048 - Beymer G.U. 2-Cg-6	Beymer G.U. 2-Cg-6	20240048	ABS	KS	KEARNY	1509320798	NonOp
1092.139 - Miller 3A	Miller 3A	10920139	ABS	KS	KEARNY	1509320556	Operated
1184.176 - STINCHCOMB 1 V	STINCHCOMB 1 V	11840176	ABS	KS	KEARNY	1509300445	Operated
1184.177 - STINCHCOMB 2 V	STINCHCOMB 2 V	11840177	ABS	KS	KEARNY	1509320361	Operated
1184.178 - STINCHCOMB 3 V	STINCHCOMB 3 V	11840178	ABS	KS	KEARNY	1509321311	Operated
1100.002 - ADAMS 'A' 1-I	ADAMS 'A' 1-I	11000002	ABS	KS	KEARNY	1509321006	Operated
1100.001 - ADAMS 1	ADAMS 1	11000001	ABS	KS	KEARNY	1509300372	Operated
1092.041 - Davis 1B	Davis 1B	10920041	ABS	KS	KEARNY	1509321514	Operated
1092.040 - Davis 1	Davis 1	10920040	ABS	KS	KEARNY	1509300150	Operated
1184.089 - HAWKINS 35 001	HAWKINS 35 001	11840089	ABS	KS	KEARNY	1509300248	Operated
1092.133 - Miles 1 H	Miles 1 H	10920133	ABS	KS	KEARNY	1509320676	Operated
1092.134 - Miles 1A	Miles 1A	10920134	ABS	KS	KEARNY	1509320444	Operated
1092.056 - Finkelstein 1A	Finkelstein 1A	10920056	ABS	KS	KEARNY	1509320301	Operated
1100.187 - LEE 9-2	LEE 9-2	11000187	ABS	KS	KEARNY	1509320186	Operated
1100.188 - LEE 9-31	LEE 9-31	11000188	ABS	KS	KEARNY	1509319010	Operated
1100.189 - LEE 9-I	LEE 9-I	11000189	ABS	KS	KEARNY	1509320919	Operated
1100.008 - VILLIENS 1	VILLIENS 1	11000008	ABS	KS	KEARNY	1509300640	Operated
1092.014 - Bless 1	Bless 1	10920014	ABS	KS	KEARNY	1509300158	Operated
1092.015 - Bless 1B	Bless 1B	10920015	ABS	KS	KEARNY	1509321386	Operated
1092.246 - Wilson 1B	Wilson 1B	10920246	ABS	KS	KEARNY	1509321600	Operated
1092.037 - David 2A	David 2A	10920037	ABS	KS	KEARNY	1509320581	Operated
1180.872 - WAECHTER F3HI	WAECHTER F3HI	11791871	ABS	KS	KEARNY	1509321140	Operated
1100.178 - LEE 5-I	LEE 5-I	11000178	ABS	KS	KEARNY	1509320924	Operated
1100.122 - LEE 11-30	LEE 11-30	11000122	ABS	KS	KEARNY	1509319009	Operated

Name	Alternative Well Name	Enertia ID	ABS	State	County	Api Number	Op/NonOp
1100.135 - LEE 15-1	LEE 15-1	11000135	ABS	KS	KEARNY	1509320884	Operated
1184.158 - RATZLAFF, D. B 3 V	RATZLAFF, D. B 3 V	11840158	ABS	KS	KEARNY	1509321072	Operated
1100.160 - LEE 22-I	LEE 22-I	11000160	ABS	KS	KEARNY	1509320920	Operated
1092.081 - Hawk 1A	Hawk 1A	10920081	ABS	KS	KEARNY	1509320357	Operated
1098.739 - LEE 1	LEE 1	10980739	ABS	KS	KEARNY	1509300534	Operated
1100.117 - LEE 1	LEE 1	11000117	ABS	KS	KEARNY	1509300323	Operated
1100.125 - LEE 1-2	LEE 1-2	11000125	ABS	KS	KEARNY	1509320310	Operated
1100.150 - LEE 1-I	LEE 1-I	11000150	ABS	KS	KEARNY	1509320923	Operated
1100.123 - LEE 11-I	LEE 11-I	11000123	ABS	KS	KEARNY	1509320887	Operated
1100.134 - LEE 15	LEE 15	11000134	ABS	KS	KEARNY	1509300550	Operated
1100.136 - LEE 15-2	LEE 15-2	11000136	ABS	KS	KEARNY	1509320146	Operated
1100.137 - LEE 16	LEE 16	11000137	ABS	KS	KEARNY	1509300508	Operated
1100.138 - LEE 16-2	LEE 16-2	11000138	ABS	KS	KEARNY	1509320188	Operated
1100.139 - LEE 16-I	LEE 16-I	11000139	ABS	KS	KEARNY	1509321011	Operated
1100.140 - LEE 17	LEE 17	11000140	ABS	KS	KEARNY	1509300518	Operated
1100.141 - LEE 17-2	LEE 17-2	11000141	ABS	KS	KEARNY	1509320145	Operated
1100.142 - LEE 17-3-17	LEE 17-3-17	11000142	ABS	KS	KEARNY	1509321815	Operated
1100.143 - LEE 17-I	LEE 17-I	11000143	ABS	KS	KEARNY	1509321009	Operated
1100.144 - LEE 18	LEE 18	11000144	ABS	KS	KEARNY	1509300538	Operated
1100.145 - LEE 18-2	LEE 18-2	11000145	ABS	KS	KEARNY	1509320187	Operated
1100.146 - LEE 18-I	LEE 18-I	11000146	ABS	KS	KEARNY	1509320977	Operated
1100.147 - LEE 19	LEE 19	11000147	ABS	KS	KEARNY	1509300517	Operated
1100.148 - LEE 19-2	LEE 19-2	11000148	ABS	KS	KEARNY	1509320291	Operated
1100.149 - LEE 19-I	LEE 19-I	11000149	ABS	KS	KEARNY	1509321014	Operated
1100.152 - LEE 20	LEE 20	11000152	ABS	KS	KEARNY	1509320189	Operated
1100.126 - LEE 20-I	LEE 20-I	11000126	ABS	KS	KEARNY	1509320904	Operated
1100.153 - LEE 21	LEE 21	11000153	ABS	KS	KEARNY	1509300505	Operated
1100.154 - LEE 21-2	LEE 21-2	11000154	ABS	KS	KEARNY	1509320336	Operated
1100.156 - LEE 21-I	LEE 21-I	11000156	ABS	KS	KEARNY	1509320928	Operated
1100.157 - LEE 22	LEE 22	11000157	ABS	KS	KEARNY	1509300507	Operated
1100.159 - LEE 22-2	LEE 22-2	11000159	ABS	KS	KEARNY	1509320338	Operated
1100.161 - LEE 23	LEE 23	11000161	ABS	KS	KEARNY	1509300509	Operated
1100.162 - LEE 23-2	LEE 23-2	11000162	ABS	KS	KEARNY	1509320215	Operated
1100.163 - LEE 23-I	LEE 23-I	11000163	ABS	KS	KEARNY	1509320916	Operated
1100.164 - LEE 24	LEE 24	11000164	ABS	KS	KEARNY	1509300511	Operated
1100.165 - LEE 24-1	LEE 24-1	11000165	ABS	KS	KEARNY	1509321007	Operated
1100.166 - LEE 25	LEE 25	11000166	ABS	KS	KEARNY	1509300506	Operated
1100.167 - LEE 25-2	LEE 25-2	11000167	ABS	KS	KEARNY	1509320290	Operated
1100.168 - LEE 25-I	LEE 25-I	11000168	ABS	KS	KEARNY	1509320929	Operated
1100.171 - LEE 3	LEE 3	11000171	ABS	KS	KEARNY	1509300322	Operated
1100.172 - LEE 3-I	LEE 3-I	11000172	ABS	KS	KEARNY	1509320882	Operated
1100.177 - LEE 5	LEE 5	11000177	ABS	KS	KEARNY	1509319007	Operated
1100.176 - LEE 5-2	LEE 5-2	11000176	ABS	KS	KEARNY	1509320219	Operated
1100.184 - LEE 8-2	LEE 8-2	11000184	ABS	KS	KEARNY	1509320289	Operated
1100.185 - LEE 8-32	LEE 8-32	11000185	ABS	KS	KEARNY	1509319011	Operated
1100.186 - LEE 8-I	LEE 8-I	11000186	ABS	KS	KEARNY	1509320883	Operated
1098.745 - LEE UNIT 1-2	LEE UNIT 1-2	10980745	ABS	KS	KEARNY	1509320138	Operated
1098.746 - LEE UNIT 1-3	LEE UNIT 1-3	10980746	ABS	KS	KEARNY	1509321465	Operated
1184.157 - RATZLAFF, D. B 2 V	RATZLAFF, D. B 2 V	11840157	ABS	KS	KEARNY	1509320326	Operated

Name	Alternative Well Name	Enertia ID	ABS	State	County	Api Number	Op/NonOp
1092.223 - Vickers 2A	Vickers 2A	10920223	ABS	KS	KEARNY	1509320358	Operated
1180.870 - WAECHTER F1	WAECHTER F1	11791869	ABS	KS	KEARNY	1509300545	Operated
1180.871 - WAECHTER F2	WAECHTER F2	11791870	ABS	KS	KEARNY	1509320114	Operated
1184.193 - VAN DOREN, C. 1 V	VAN DOREN, C. 1 V	11840193	ABS	KS	KEARNY	1509300430	Operated
1184.194 - VAN DOREN, C. 2 V	VAN DOREN, C. 2 V	11840194	ABS	KS	KEARNY	1509320246	Operated
1184.195 - VAN DOREN, C. 3 V	VAN DOREN, C. 3 V	11840195	ABS	KS	KEARNY	1509320946	Operated
1092.222 - Vickers 2	Vickers 2	10920222	ABS	KS	KEARNY	1509300348	Operated
1100.182 - LEE 7	LEE 7	11000182	ABS	KS	KEARNY	1509300719	Operated
1100.183 - LEE 7-I	LEE 7-I	11000183	ABS	KS	KEARNY	1509320925	Operated
1092.236 - Wiatt-Bakke 1B	Wiatt-Bakke 1B	10920236	ABS	KS	KEARNY	1509321589	Operated
1100.223 - MCDOWELL 'I' 1	MCDOWELL 'I' 1	11000223	ABS	KS	KEARNY	1509320900	Operated
1100.222 - MCDOWELL 1	MCDOWELL 1	11000222	ABS	KS	KEARNY	1509300440	Operated
1180.694 - SNIDER B2	SNIDER B2	11791693	ABS	KS	KEARNY	1509320297	Operated
1180.695 - SNIDER B3HI	SNIDER B3HI	11791694	ABS	KS	KEARNY	1509321050	Operated
1180.125 - LOUCKS A2	LOUCKS A2	11791124	ABS	KS	KEARNY	1509320276	Operated
1179.165 - BENDER, H.C. 2	BENDER, H.C. 2	11790165	ABS	KS	KEARNY	1509320483	Operated
1179.166 - BENDER, H.C. 3HI	BENDER, H.C. 3HI	11790166	ABS	KS	KEARNY	1509321619	Operated
1179.167 - BENDER, H.C. 4	BENDER, H.C. 4	11790167	ABS	KS	KEARNY	1509321742	Operated
1180.042 - KLEEMAN C1	KLEEMAN C1	11791042	ABS	KS	KEARNY	1509300122	Operated
1180.043 - KLEEMAN C2HI	KLEEMAN C2HI	11791043	ABS	KS	KEARNY	1509321257	Operated
1100.180 - LEE 6	LEE 6	11000180	ABS	KS	KEARNY	1509300740	Operated
1100.181 - LEE 6-I	LEE 6-I	11000181	ABS	KS	KEARNY	1509320927	Operated
1180.124 - LOUCKS A1	LOUCKS A1	11791123	ABS	KS	KEARNY	1509300734	Operated
1180.126 - LOUCKS A3HI	LOUCKS A3HI	11791125	ABS	KS	KEARNY	1509321061	Operated
1100.247 - NIEBUHR 1-33	NIEBUHR 1-33	11000247	ABS	KS	KEARNY	1509300210	Operated
1180.693 - SNIDER B1	SNIDER B1	11791692	ABS	KS	KEARNY	1509300645	Operated
1092.219 - Vickers 1	Vickers 1	10920219	ABS	KS	KEARNY	1509300349	Operated
1092.033 - Dale 1A	Dale 1A	10920033	ABS	KS	KEARNY	1509320451	Operated
1100.173 - LEE 4	LEE 4	11000173	ABS	KS	KEARNY	1509300321	Operated
1100.174 - LEE 4-2	LEE 4-2	11000174	ABS	KS	KEARNY	1509320144	Operated
1100.175 - LEE 4-I	LEE 4-I	11000175	ABS	KS	KEARNY	1509320889	Operated
1180.635 - SHELL 1	SHELL 1	11791634	ABS	KS	KEARNY	1509300744	Operated
1180.636 - SHELL 2	SHELL 2	11791635	ABS	KS	KEARNY	1509320319	Operated
1100.278 - ROONEY 5	ROONEY 5	11000278	ABS	KS	KEARNY	1509300213	Operated
1100.087 - JACKSON 1HI	JACKSON 1HI	11000087	ABS	KS	KEARNY	1509321632	Operated
1092.142 - Modie 1	Modie 1	10920142	ABS	KS	KEARNY	1509300152	Operated
1180.577 - SCHRAG 2HI	SCHRAG 2HI	11791576	ABS	KS	KEARNY	1509321438	Operated
1179.204 - BEYMER F2	BEYMER F2	11790204	ABS	KS	KEARNY	1509320278	Operated
1179.205 - BEYMER F3HI	BEYMER F3HI	11790205	ABS	KS	KEARNY	1509321136	Operated
1179.203 - BEYMER F1	BEYMER F1	11790203	ABS	KS	KEARNY	1509300710	Operated
2024.061 - CAMPBELL 12-2-8	CAMPBELL 12-2-8	20240061	ABS	KS	KEARNY	1509320688	NonOp
1100.291 - SHELL 1	SHELL 1	11000291	ABS	KS	KEARNY	1509300664	Operated
1100.292 - SHELL 1-I	SHELL 1-I	11000292	ABS	KS	KEARNY	1509320979	Operated
1100.209 - MASONIC HOME 8	MASONIC HOME 8	11000209	ABS	KS	KEARNY	1509300504	Operated
1100.210 - MASONIC HOME 8-I	MASONIC HOME 8-I	11000210	ABS	KS	KEARNY	1509320872	Operated
1092.023 - Burnett 1B	Burnett 1B	10920023	ABS	KS	KEARNY	1509321688	Operated
1092.082 - Hawk 1B	Hawk 1B	10920082	ABS	KS	KEARNY	1509321580	Operated
1092.224 - Vickers 2B	Vickers 2B	10920224	ABS	KS	KEARNY	1509321446	Operated
1092.143 - Modie 1A	Modie 1A	10920143	ABS	KS	KEARNY	1509320343	Operated

Name	Alternative Well Name	Enertia ID	ABS	State	County	Api Number	Op/NonOp
1092.209 - Swank 1	Swank 1	10920209	ABS	KS	KEARNY	1509300368	Operated
1101.339 - TATE HICKOK 1	TATE HICKOK 1	11010339	ABS	KS	KEARNY	1509300537	Operated
1101.332 - TATE HICKOK 2-1	TATE HICKOK 2-1	11010332	ABS	KS	KEARNY	1509320545	Operated
1100.169 - LEE 2-I	LEE 2-I	11000169	ABS	KS	KEARNY	1509320922	Operated
1100.155 - LEE 2	LEE 2	11000155	ABS	KS	KEARNY	1509300314	Operated
1100.158 - LEE 2-2	LEE 2-2	11000158	ABS	KS	KEARNY	1509320311	Operated
1180.249 - MCMICHAEL A-4 ATU-288	MCMICHAEL A-4 ATU-288	11791248	ABS	KS	KEARNY	1509321922	Operated
1101.340 - TATE-HICKOKUT 3	TATE-HICKOKUT 3	11010340	ABS	KS	KEARNY	1509321475	Operated
1180.128 - LOUCKS B3	LOUCKS B3	11791127	ABS	KS	KEARNY	1509321426	Operated
1184.022 - CAMPBELL 1 V	CAMPBELL 1 V	11840022	ABS	KS	KEARNY	1509300429	Operated
1184.024 - CAMPBELL 2 V	CAMPBELL 2 V	11840024	ABS	KS	KEARNY	1509320271	Operated
1184.026 - CAMPBELL 3 V	CAMPBELL 3 V	11840026	ABS	KS	KEARNY	1509320947	Operated
1184.070 - FRAZIER 1 V	FRAZIER 1 V	11840070	ABS	KS	KEARNY	1509300428	Operated
1184.071 - FRAZIER 2 V	FRAZIER 2 V	11840071	ABS	KS	KEARNY	1509320270	Operated
1184.072 - FRAZIER 3 V	FRAZIER 3 V	11840072	ABS	KS	KEARNY	1509320945	Operated
1184.171 - SCHEUERMAN 33 002	SCHEUERMAN 33 002	11840171	ABS	KS	KEARNY	1509321462	Operated
1092.145 - Modie 2B	Modie 2B	10920145	ABS	KS	KEARNY	1509321599	Operated
1092.146 - Modie 2R	Modie 2R	10920146	ABS	KS	KEARNY	1509321654	Operated
1092.211 - Swank 1B	Swank 1B	10920211	ABS	KS	KEARNY	1509321448	Operated
1180.894 - WAECHTER M3HI	WAECHTER M3HI	11791893	ABS	KS	KEARNY	1509321059	Operated
1180.892 - WAECHTER M1	WAECHTER M1	11791891	ABS	KS	KEARNY	1509300706	Operated
1180.893 - WAECHTER M2	WAECHTER M2	11791892	ABS	KS	KEARNY	1509320231	Operated
1179.192 - BEYMER A3HI	BEYMER A3HI	11790192	ABS	KS	KEARNY	1509321085	Operated
1179.190 - BEYMER A1	BEYMER A1	11790190	ABS	KS	KEARNY	1509300709	Operated
1179.191 - BEYMER A2	BEYMER A2	11790191	ABS	KS	KEARNY	1509320240	Operated
1179.844 - HOENER 1	HOENER 1	11790844	ABS	KS	KEARNY	1509300181	Operated
1179.846 - HOENER 3HI	HOENER 3HI	11790846	ABS	KS	KEARNY	1509321766	Operated
1100.118 - LEE 10-2	LEE 10-2	11000118	ABS	KS	KEARNY	1509320332	Operated
1100.119 - LEE 10-29	LEE 10-29	11000119	ABS	KS	KEARNY	1509319008	Operated
1100.120 - LEE 10-I	LEE 10-I	11000120	ABS	KS	KEARNY	1509320890	Operated
1092.064 - Foster 1A	Foster 1A	10920064	ABS	KS	KEARNY	1509320579	Operated
1179.845 - HOENER 2	HOENER 2	11790845	ABS	KS	KEARNY	1509320809	Operated
1180.927 - WARTHEN B2	WARTHEN B2	11791926	ABS	KS	KEARNY	1509320232	Operated
1180.926 - WARTHEN B1	WARTHEN B1	11791925	ABS	KS	KEARNY	1509300705	Operated
1180.928 - WARTHEN B3HI	WARTHEN B3HI	11791927	ABS	KS	KEARNY	1509321273	Operated
1179.303 - CAMPBELL B-4 ATU-47	CAMPBELL B-4 ATU-47	11790303	ABS	KS	KEARNY	1509321903	Operated
1180.815 - TRICE 1	TRICE 1	11791814	ABS	KS	KEARNY	1509300658	Operated
1180.816 - TRICE 2	TRICE 2	11791815	ABS	KS	KEARNY	1509320387	Operated
1180.817 - TRICE 3HI	TRICE 3HI	11791816	ABS	KS	KEARNY	1509321106	Operated
1092.173 - Romano 1 H	Romano 1 H	10920173	ABS	KS	KEARNY	1509320747	Operated
1100.252 - O'LOUGHLIN 1	O'LOUGHLIN 1	11000252	ABS	KS	KEARNY	1509300311	Operated
1100.253 - O'LOUGHLIN 1-I	O'LOUGHLIN 1-I	11000253	ABS	KS	KEARNY	1509321022	Operated
1092.127 - Martin 1	Martin 1	10920127	ABS	KS	KEARNY	1509321697	Operated
1092.183 - Sanford 2	Sanford 2	10920183	ABS	KS	KEARNY	1509320437	Operated
1179.787 - HERRINGTON 2HI	HERRINGTON 2HI	11790787	ABS	KS	KEARNY	1509321349	Operated
1179.200 - BEYMER E1	BEYMER E1	11790200	ABS	KS	KEARNY	1509300433	Operated
1179.201 - BEYMER E2	BEYMER E2	11790201	ABS	KS	KEARNY	1509320420	Operated
1179.202 - BEYMER E3HI	BEYMER E3HI	11790202	ABS	KS	KEARNY	1509321060	Operated
2024.019 - CLAYPOOL 1	CLAYPOOL 1	20240019	ABS	KS	KEARNY	1509300258	NonOp

Name	Alternative Well Name	Enertia ID	ABS	State	County	Api Number	Op/NonOp
1179.786 - HERRINGTON 1	HERRINGTON 1	11790786	ABS	KS	KEARNY	1509300135	Operated
1179.788 - HERRINGTON 3	HERRINGTON 3	11790788	ABS	KS	KEARNY	1509321763	Operated
1180.282 - MILLER, I&R 1	MILLER, I&R 1	11791281	ABS	KS	KEARNY	1509300093	Operated
1180.308 - MOLZ, A. 1	MOLZ, A. 1	11791307	ABS	KS	KEARNY	1509300121	Operated
1180.309 - MOLZ, A. 2HI	MOLZ, A. 2HI	11791308	ABS	KS	KEARNY	1509321350	Operated
1180.310 - MOLZ, A. 3	MOLZ, A. 3	11791309	ABS	KS	KEARNY	1509321762	Operated
1180.313 - MOLZ, A. B3	MOLZ, A. B3	11791312	ABS	KS	KEARNY	1509320848	Operated
1180.314 - MOLZ, A. B4HI	MOLZ, A. B4HI	11791313	ABS	KS	KEARNY	1509321319	Operated
1180.843 - URIE 2HI	URIE 2HI	11791842	ABS	KS	KEARNY	1509321277	Operated
1180.844 - URIE 3	URIE 3	11791843	ABS	KS	KEARNY	1509321759	Operated
1092.182 - Sanford 1B	Sanford 1B	10920182	ABS	KS	KEARNY	1509321552	Operated
1180.159 - MALLAMS 3	MALLAMS 3	11791158	ABS	KS	KEARNY	1509321736	Operated
1180.157 - MALLAMS 1	MALLAMS 1	11791156	ABS	KS	KEARNY	1509300105	Operated
1180.158 - MALLAMS 2HI	MALLAMS 2HI	11791157	ABS	KS	KEARNY	1509321618	Operated
1180.845 - USA A1	USA A1	11791844	ABS	KS	KEARNY	1509300675	Operated
1100.226 - MENN 1-2	MENN 1-2	11000226	ABS	KS	KEARNY	1509320142	Operated
1100.227 - MENN 1-8	MENN 1-8	11000227	ABS	KS	KEARNY	1509300307	Operated
1100.228 - MENN 1-I	MENN 1-I	11000228	ABS	KS	KEARNY	1509320868	Operated
1184.092 - HEFNER 1 V	HEFNER 1 V	11840092	ABS	KS	KEARNY	1509300666	Operated
1179.618 - FINKELSTEIN 2	FINKELSTEIN 2	11790618	ABS	KS	KEARNY	1509320630	Operated
1180.466 - POWERS 1	POWERS 1	11791465	ABS	KS	KEARNY	1509300151	Operated
1180.467 - POWERS 2	POWERS 2	11791466	ABS	KS	KEARNY	1509320634	Operated
1180.468 - POWERS 3HI	POWERS 3HI	11791467	ABS	KS	KEARNY	1509321673	Operated
1092.218 - Vacha 1 H	Vacha 1 H	10920218	ABS	KS	KEARNY	1509320710	Operated
1100.004 - BARRICKLOW 1	BARRICKLOW 1	11000004	ABS	KS	KEARNY	1509300426	Operated
1100.003 - BARRICKLOW 1-I	BARRICKLOW 1-I	11000003	ABS	KS	KEARNY	1509320901	Operated
1092.126 - Marion 1B	Marion 1B	10920126	ABS	KS	KEARNY	1509321652	Operated
1180.818 - TRICKER, C.J. 1	TRICKER, C.J. 1	11791817	ABS	KS	KEARNY	1509320629	Operated
1180.959 - WHEELER B4	WHEELER B4	11791958	ABS	KS	KEARNY	1509321699	Operated
1180.958 - WHEELER B3HI	WHEELER B3HI	11791957	ABS	KS	KEARNY	1509321084	Operated
1180.957 - WHEELER B1	WHEELER B1	11791956	ABS	KS	KEARNY	1509300662	Operated
1100.077 - HILLYARD 1	HILLYARD 1	11000077	ABS	KS	KEARNY	1509300540	Operated
1100.078 - HILLYARD 1-2	HILLYARD 1-2	11000078	ABS	KS	KEARNY	1509320333	Operated
1100.079 - HILLYARD 1-I	HILLYARD 1-I	11000079	ABS	KS	KEARNY	1509320930	Operated
1092.235 - Wiatt-Bakke 1A	Wiatt-Bakke 1A	10920235	ABS	KS	KEARNY	1509320405	Operated
1101.338 - TATE-FINUCANE#3	TATE-FINUCANE#3	11010338	ABS	KS	KEARNY	1509321433	Operated
1092.125 - Marion 1A	Marion 1A	10920125	ABS	KS	KEARNY	1509320313	Operated
1101.336 - TATE-FINUCANE 1	TATE-FINUCANE 1	11010336	ABS	KS	KEARNY	1509300287	Operated
1180.154 - MADDUX B-4 ATU-86	MADDUX B-4 ATU-86	11791153	ABS	KS	KEARNY	1509321900	Operated
1179.071 - BARROW 1	BARROW 1	11790071	ABS	KS	KEARNY	1509300391	Operated
1179.073 - BARROW 4	BARROW 4	11790073	ABS	KS	KEARNY	1509321831	Operated
1092.208 - Summers 1A	Summers 1A	10920208	ABS	KS	KEARNY	1509320600	Operated
1100.101 - KRIETE 2-I	KRIETE 2-I	11000101	ABS	KS	KEARNY	1509321157	Operated
1180.560 - SAUER A2	SAUER A2	11791559	ABS	KS	KEARNY	1509320808	Operated
1092.061 - Finnup 1A	Finnup 1A	10920061	ABS	KS	KEARNY	1509320287	Operated
1092.097 - Hoover, Helen 1A	Hoover, Helen 1A	10920097	ABS	KS	KEARNY	1509320345	Operated
1092.062 - Finnup 1B	Finnup 1B	10920062	ABS	KS	KEARNY	1509321381	Operated
1092.060 - Finnup 1	Finnup 1	10920060	ABS	KS	KEARNY	1509300667	Operated
1092.096 - Hoover, Helen 1	Hoover, Helen 1	10920096	ABS	KS	KEARNY	1509300163	Operated

Name	Alternative Well Name	Enertia ID	ABS	State	County	Api Number	Op/NonOp
1092.098 - Hoover, Helen 1B	Hoover, Helen 1B	10920098	ABS	KS	KEARNY	1509321384	Operated
1092.226 - Warthen 1A	Warthen 1A	10920226	ABS	KS	KEARNY	1509320211	Operated
1092.227 - Warthen 1B	Warthen 1B	10920227	ABS	KS	KEARNY	1509321516	Operated
1092.228 - Warthen 1R	Warthen 1R	10920228	ABS	KS	KEARNY	1509321666	Operated
1092.191 - Smalley C 1A	Smalley C 1A	10920191	ABS	KS	KEARNY	1509320137	Operated
1092.190 - Smalley C	Smalley C	10920190	ABS	KS	KEARNY	1509300688	Operated
1092.192 - Smalley C 1B	Smalley C 1B	10920192	ABS	KS	KEARNY	1509321517	Operated
1092.205 - Stuart, Ida May 1A	Stuart, Ida May 1A	10920205	ABS	KS	KEARNY	1509320237	Operated
1092.181 - Sanford 1A	Sanford 1A	10920181	ABS	KS	KEARNY	1509320315	Operated
1092.044 - Duvall 1A	Duvall 1A	10920044	ABS	KS	KEARNY	1509320235	Operated
1092.045 - Duvall 2	Duvall 2	10920045	ABS	KS	KEARNY	1509320560	Operated
1092.162 - Pfeister 1B	Pfeister 1B	10920162	ABS	KS	KEARNY	1509321626	Operated
1092.069 - Gano 1A	Gano 1A	10920069	ABS	KS	KEARNY	1509320207	Operated
1092.009 - Baumgardner 1B	Baumgardner 1B	10920009	ABS	KS	KEARNY	1509321521	Operated
1092.008 - Baumgardner 1A	Baumgardner 1A	10920008	ABS	KS	KEARNY	1509320214	Operated
1092.010 - Baumgardner 1R	Baumgardner 1R	10920010	ABS	KS	KEARNY	1509321668	Operated
1092.018 - Botts 1A	Botts 1A	10920018	ABS	KS	KEARNY	1509320183	Operated
1092.019 - Botts 1B	Botts 1B	10920019	ABS	KS	KEARNY	1509321519	Operated
1092.199 - Stewart, Claire 1A	Stewart, Claire 1A	10920199	ABS	KS	KEARNY	1509320236	Operated
1092.200 - Stewart, Claire 1B	Stewart, Claire 1B	10920200	ABS	KS	KEARNY	1509321627	Operated
1092.204 - Stuart, Ida Mae 1B	Stuart, Ida Mae 1B	10920204	ABS	KS	KEARNY	1509321623	Operated
1092.206 - Stuart, Ida May 1R	Stuart, Ida May 1R	10920206	ABS	KS	KEARNY	1509321667	Operated
1092.238 - Wiatt-Enslow 1A	Wiatt-Enslow 1A	10920238	ABS	KS	KEARNY	1509320181	Operated
1092.239 - Wiatt-Enslow 1B	Wiatt-Enslow 1B	10920239	ABS	KS	KEARNY	1509321622	Operated
1092.240 - Wiatt-Enslow 2	Wiatt-Enslow 2	10920240	ABS	KS	KEARNY	1509321629	Operated
1100.331 - TOWNER 1-I	TOWNER 1-I	11000331	ABS	KS	KEARNY	1509321098	Operated
1092.203 - Strobridge 1B	Strobridge 1B	10920203	ABS	KS	KEARNY	1509321633	Operated
1092.076 - Gropp 1	Gropp 1	10920076	ABS	KS	KEARNY	1509300167	Operated
1179.173 - BENTRUP A3 ATU-32	BENTRUP A3 ATU-32	11790173	ABS	KS	KEARNY	1509321888	Operated
1101.178 - HUGOTON USA 1	HUGOTON USA 1	11010178	ABS	KS	KEARNY	1509310010	Operated
1101.076 - CLAIR-CURRY UNIT 3	CLAIR-CURRY UNIT 3	11010076	ABS	KS	KEARNY	1509320867	Operated
1101.333 - TATE USA 1	TATE USA 1	11010333	ABS	KS	KEARNY	1509300482	Operated
1179.175 - BENTRUP B2HI	BENTRUP B2HI	11790175	ABS	KS	KEARNY	1509321282	Operated
1101.362 - USA MOORE UTW#3	USA MOORE UTW#3	11010362	ABS	KS	KEARNY	1509321479	Operated
1180.966 - WHITE D1	WHITE D1	11791965	ABS	KS	KEARNY	1509300447	Operated
1101.074 - CLAIR CURRY UT	CLAIR CURRY UT	11010074	ABS	KS	KEARNY	1509300490	Operated
1180.840 - UNDERWOOD 1	UNDERWOOD 1	11791839	ABS	KS	KEARNY	1509300636	Operated
1179.356 - COHEN, M. D2	COHEN, M. D2	11790356	ABS	KS	KEARNY	1509320163	Operated
1180.706 - SPENCER 1	SPENCER 1	11791705	ABS	KS	KEARNY	1509300577	Operated
1101.070 - HOFFMAN CHARLES	HOFFMAN CHARLES	11010070	ABS	KS	KEARNY	1509300491	Operated
1101.401 - WAMPLER-USA UT1	WAMPLER-USA UT1	11010401	ABS	KS	KEARNY	1509300489	Operated
1101.355 - HUGOTONUSA 1-B	HUGOTONUSA 1-B	11010355	ABS	KS	KEARNY	1509300527	Operated
1101.180 - HUGOTON USA #3	HUGOTON USA #3	11010180	ABS	KS	KEARNY	1509321402	Operated
1180.062 - KREHBIEL 2	KREHBIEL 2	11791062	ABS	KS	KEARNY	1509320388	Operated
1180.518 - REXROAD 2	REXROAD 2	11791517	ABS	KS	KEARNY	1509320066	Operated
1100.304 - TATE 4	TATE 4	11000304	ABS	KS	KEARNY	1509300512	Operated
1179.136 - BEATY, MAY A2	BEATY, MAY A2	11790136	ABS	KS	KEARNY	1509320102	Operated
1180.025 - KIISTNER B-4 ATU-24	KIISTNER B-4 ATU-24	11791025	ABS	KS	KEARNY	1509321893	Operated
1180.885 - WAECHTER J3HI	WAECHTER J3HI	11791884	ABS	KS	KEARNY	1509321123	Operated

Name	Alternative Well Name	Enertia ID	ABS	State	County	Api Number	Op/NonOp
1179.179 - BENTRUP D1	BENTRUP D1	11790179	ABS	KS	KEARNY	1509300395	Operated
1101.285 - PHELPS USA 1	PHELPS USA 1	11010285	ABS	KS	KEARNY	1509300536	Operated
1180.968 - WHITE D3HI	WHITE D3HI	11791967	ABS	KS	KEARNY	1509321104	Operated
1180.608 - SEITZ 5 ATU-294	SEITZ 5 ATU-294	11791607	ABS	KS	KEARNY	1509321923	Operated
1179.327 - CLEARY 1	CLEARY 1	11790327	ABS	KS	KEARNY	1509300340	Operated
1101.072 - CHARLES HOFFMANB	CHARLES HOFFMANB	11010072	ABS	KS	KEARNY	1509321457	Operated
1179.143 - BEATY, MAY C3HI	BEATY, MAY C3HI	11790143	ABS	KS	KEARNY	1509320875	Operated
1180.802 - THORPE C2HI	THORPE C2HI	11791801	ABS	KS	KEARNY	1509321131	Operated
1179.355 - COHEN, M. D1	COHEN, M. D1	11790355	ABS	KS	KEARNY	1509300325	Operated
1179.110 - BEATY B2	BEATY B2	11790110	ABS	KS	KEARNY	1509320081	Operated
1180.175 - MARTIN B1	MARTIN B1	11791174	ABS	KS	KEARNY	1509300579	Operated
1180.970 - WHITE E3HI	WHITE E3HI	11791969	ABS	KS	KEARNY	1509321115	Operated
1101.361 - USA-MOORE UNIT 2	USA-MOORE UNIT 2	11010361	ABS	KS	KEARNY	1509320667	Operated
1179.524 - EATINGER 2	EATINGER 2	11790524	ABS	KS	KEARNY	1509320316	Operated
1180.877 - WAECHTER H2	WAECHTER H2	11791876	ABS	KS	KEARNY	1509320130	Operated
1092.104 - Johnson 1	Johnson 1	10920104	ABS	KS	KEARNY	1509300708	Operated
1180.801 - THORPE C1	THORPE C1	11791800	ABS	KS	KEARNY	1509300394	Operated
1180.967 - WHITE D2	WHITE D2	11791966	ABS	KS	KEARNY	1509320527	Operated
1179.484 - DOTSON 2	DOTSON 2	11790484	ABS	KS	KEARNY	1509300651	Operated
1180.717 - STALLMAN A3	STALLMAN A3	11791716	ABS	KS	KEARNY	1509320537	Operated
1179.111 - BEATY B3HI	BEATY B3HI	11790111	ABS	KS	KEARNY	1509321229	Operated
1180.873 - WAECHTER G1	WAECHTER G1	11791872	ABS	KS	KEARNY	1509300542	Operated
1179.942 - JOHNSON E3HI	JOHNSON E3HI	11790942	ABS	KS	KEARNY	1509321041	Operated
1179.180 - BENTRUP D2HI	BENTRUP D2HI	11790180	ABS	KS	KEARNY	1509320997	Operated
1179.474 - DODGE CITY 1	DODGE CITY 1	11790474	ABS	KS	KEARNY	1509300404	Operated
1180.605 - SEITZ 1	SEITZ 1	11791604	ABS	KS	KEARNY	1509300593	Operated
1100.012 - BEYMER 2	BEYMER 2	11000012	ABS	KS	KEARNY	1509300316	Operated
1101.280 - ORRA DEAN UT 1	ORRA DEAN UT 1	11010280	ABS	KS	KEARNY	1509300278	Operated
1180.875 - WAECHTER G3HI	WAECHTER G3HI	11791874	ABS	KS	KEARNY	1509321017	Operated
1179.109 - BEATY B1	BEATY B1	11790109	ABS	KS	KEARNY	1509300575	Operated
1100.288 - SAYLER 1-I	SAYLER 1-I	11000288	ABS	KS	KEARNY	1509320870	Operated
1100.265 - RAMSEY 1-I	RAMSEY 1-I	11000265	ABS	KS	KEARNY	1509320917	Operated
1179.872 - HOOVER 3	HOOVER 3	11790872	ABS	KS	KEARNY	1509321710	Operated
1101.287 - PHELPS USA UT#3	PHELPS USA UT#3	11010287	ABS	KS	KEARNY	1509321481	Operated
1180.240 - MCKINNEY B1	MCKINNEY B1	11791239	ABS	KS	KEARNY	1509300576	Operated
1179.174 - BENTRUP B1	BENTRUP B1	11790174	ABS	KS	KEARNY	1509300392	Operated
1100.205 - MASONIC HOME 6	MASONIC HOME 6	11000205	ABS	KS	KEARNY	1509300501	Operated
1180.907 - WAECHTER, O. E1	WAECHTER, O. E1	11791906	ABS	KS	KEARNY	1509300692	Operated
1098.521 - GROSE CLOSE 2	GROSE CLOSE 2	10980521	ABS	KS	KEARNY	1509320062	Operated
1179.653 - FORST 1	FORST 1	11790653	ABS	KS	KEARNY	1509300637	Operated
1101.055 - C L DEW 1	C L DEW 1	11010055	ABS	KS	KEARNY	1509300494	Operated
1180.903 - WAECHTER, O. C3HI	WAECHTER, O. C3HI	11791902	ABS	KS	KEARNY	1509321019	Operated
1101.286 - PHELPS USA 02	PHELPS USA 02	11010286	ABS	KS	KEARNY	1509320412	Operated
1180.255 - MELTON 3	MELTON 3	11791254	ABS	KS	KEARNY	1509321700	Operated
1179.486 - DOTSON 4HI	DOTSON 4HI	11790486	ABS	KS	KEARNY	1509321621	Operated
1099.148 - SUMMERS 1	SUMMERS 1	10981147	ABS	KS	KEARNY	1509300532	Operated
1180.347 - MOSER B1	MOSER B1	11791346	ABS	KS	KEARNY	1509300456	Operated
1101.335 - TATE USA UT W#3	TATE USA UT W#3	11010335	ABS	KS	KEARNY	1509321522	Operated
1180.346 - MOSER A3HI	MOSER A3HI	11791345	ABS	KS	KEARNY	1509321044	Operated

Name	Alternative Well Name	Enertia ID	ABS	State	County	Api Number	Op/NonOp
1180.152 - MADDUX B2	MADDUX B2	11791151	ABS	KS	KEARNY	1509310014	Operated
1101.181 - HUGOTON USA B 3	HUGOTON USA B 3	11010181	ABS	KS	KEARNY	1509321561	Operated
1180.110 - LOEPPKE 2	LOEPPKE 2	11791109	ABS	KS	KEARNY	1509320403	Operated
1101.359 - USA DEAN #3	USA DEAN #3	11010359	ABS	KS	KEARNY	1509321571	Operated
1101.057 - C. L. DEW U W#3	C. L. DEW U W#3	11010057	ABS	KS	KEARNY	1509321458	Operated
1180.082 - LEE, T.P. 3HI	LEE, T.P. 3HI	11791082	ABS	KS	KEARNY	1509321020	Operated
1180.253 - MELTON 1	MELTON 1	11791252	ABS	KS	KEARNY	1509300403	Operated
1180.080 - LEE, T.P. 1	LEE, T.P. 1	11791080	ABS	KS	KEARNY	1509300552	Operated
1180.899 - WAECHTER, O. B2	WAECHTER, O. B2	11791898	ABS	KS	KEARNY	1509320101	Operated
1180.972 - WHITE F2HI	WHITE F2HI	11791971	ABS	KS	KEARNY	1509321294	Operated
1180.081 - LEE, T.P. 2	LEE, T.P. 2	11791081	ABS	KS	KEARNY	1509320112	Operated
1180.923 - WARNER 1	WARNER 1	11791922	ABS	KS	KEARNY	1509300589	Operated
1179.905 - JAMES 1	JAMES 1	11790905	ABS	KS	KEARNY	1509300582	Operated
1181.001 - WILLITS, L.B. B1	WILLITS, L.B. B1	11792000	ABS	KS	KEARNY	1509300588	Operated
1179.046 - BAKER, P. 1	BAKER, P. 1	11790046	ABS	KS	KEARNY	1509300342	Operated
1092.215 - Tate 1B	Tate 1B	10920215	ABS	KS	KEARNY	1509321241	Operated
1180.881 - WAECHTER I3HI	WAECHTER I3HI	11791880	ABS	KS	KEARNY	1509321058	Operated
1179.426 - DALE C1	DALE C1	11790426	ABS	KS	KEARNY	1509300680	Operated
2033.152 - FLETCHER B1	FLETCHER B1	20330152	ABS	KS	KEARNY	1509300449	NonOp
1180.171 - MARQUARDT 3HI	MARQUARDT 3HI	11791170	ABS	KS	KEARNY	1509321040	Operated
1180.069 - KROPP, V.G. 1	KROPP, V.G. 1	11791069	ABS	KS	KEARNY	1509300046	Operated
1180.876 - WAECHTER H1	WAECHTER H1	11791875	ABS	KS	KEARNY	1509300544	Operated
1180.788 - THOMAS B1	THOMAS B1	11791787	ABS	KS	KEARNY	1509300448	Operated
1179.353 - COHEN, M. C2	COHEN, M. C2	11790353	ABS	KS	KEARNY	1509320107	Operated
1180.796 - THORPE A1	THORPE A1	11791795	ABS	KS	KEARNY	1509300437	Operated
1179.553 - EVELEIGH A3HI	EVELEIGH A3HI	11790553	ABS	KS	KEARNY	1509321038	Operated
1180.257 - MENN, G. A2	MENN, G. A2	11791256	ABS	KS	KEARNY	1509320539	Operated
1100.066 - FINKELSTEIN 2-2	FINKELSTEIN 2-2	11000066	ABS	KS	KEARNY	1509321436	Operated
1179.733 - HARBAUGH 1	HARBAUGH 1	11790733	ABS	KS	KEARNY	1509300713	Operated
1180.969 - WHITE E1	WHITE E1	11791968	ABS	KS	KEARNY	1509300436	Operated
1179.019 - ANDERSON B1	ANDERSON B1	11790019	ABS	KS	KEARNY	1509300583	Operated
1101.056 - C L DEW UNIT 2	C L DEW UNIT 2	11010056	ABS	KS	KEARNY	1509320724	Operated
1100.287 - SAUER 'I' 1	SAUER 'I' 1	11000287	ABS	KS	KEARNY	1509321066	Operated
1180.252 - MCMICHAEL B3HI	MCMICHAEL B3HI	11791251	ABS	KS	KEARNY	1509321087	Operated
1180.996 - WILLITS A1	WILLITS A1	11791995	ABS	KS	KEARNY	1509300581	Operated
1179.725 - HAAG, B.E. 1	HAAG, B.E. 1	11790725	ABS	KS	KEARNY	1509300442	Operated
1179.699 - GRABER 2	GRABER 2	11790699	ABS	KS	KEARNY	1509320419	Operated
1100.203 - MASONIC HM 5	MASONIC HM 5	11000203	ABS	KS	KEARNY	1509319012	Operated
1100.307 - TATE 5-I	TATE 5-I	11000307	ABS	KS	KEARNY	1509320936	Operated
1180.962 - WHITE B3HI	WHITE B3HI	11791961	ABS	KS	KEARNY	1509321046	Operated
1179.354 - COHEN, M. C3HI	COHEN, M. C3HI	11790354	ABS	KS	KEARNY	1509320781	Operated
1181.090 - NUSS A2HI	NUSS A2HI	11792089	ABS	KS	KEARNY	1509321000	Operated
1180.517 - REXROAD 1	REXROAD 1	11791516	ABS	KS	KEARNY	1509300595	Operated
1179.346 - COHEN, M. A1	COHEN, M. A1	11790346	ABS	KS	KEARNY	1509300338	Operated
1179.135 - BEATY, MAY A1	BEATY, MAY A1	11790135	ABS	KS	KEARNY	1509300346	Operated
1180.169 - MARQUARDT 1	MARQUARDT 1	11791168	ABS	KS	KEARNY	1509300062	Operated
1180.372 - NEFF C3HI	NEFF C3HI	11791371	ABS	KS	KEARNY	1509321047	Operated
1100.204 - MASONIC HOME 5-I	MASONIC HOME 5-I	11000204	ABS	KS	KEARNY	1509320886	Operated
1179.431 - DALE, V.E. 3HI	DALE, V.E. 3HI	11790431	ABS	KS	KEARNY	1509321107	Operated

Name	Alternative Well Name	Enertia ID	ABS	State	County	Api Number	Op/NonOp
1179.139 - BEATY, MAY B2	BEATY, MAY B2	11790139	ABS	KS	KEARNY	1509320175	Operated
1180.254 - MELTON 2HI	MELTON 2HI	11791253	ABS	KS	KEARNY	1509321112	Operated
1179.123 - BEATY F2	BEATY F2	11790123	ABS	KS	KEARNY	1509320164	Operated
1180.797 - THORPE A2HI	THORPE A2HI	11791796	ABS	KS	KEARNY	1509320995	Operated
1184.141 - MILLYARD, A. 3 V	MILLYARD, A. 3 V	11840141	ABS	KS	KEARNY	1509320943	Operated
1180.229 - MCDOWELL 1	MCDOWELL 1	11791228	ABS	KS	KEARNY	1509300735	Operated
1092.212 - Tate 1	Tate 1	10920212	ABS	KS	KEARNY	1509300170	Operated
1179.349 - COHEN, M. B1	COHEN, M. B1	11790349	ABS	KS	KEARNY	1509300344	Operated
1179.945 - JOHNSON F3HI	JOHNSON F3HI	11790945	ABS	KS	KEARNY	1509321018	Operated
1180.896 - WAECHTER, O. A2	WAECHTER, O. A2	11791895	ABS	KS	KEARNY	1509320131	Operated
1100.192 - MASONIC HM 6-I	MASONIC HM 6-I	11000192	ABS	KS	KEARNY	1509320964	Operated
1180.900 - WAECHTER, O. B3HI	WAECHTER, O. B3HI	11791899	ABS	KS	KEARNY	1509321141	Operated
1180.785 - THOMAS A1	THOMAS A1	11791784	ABS	KS	KEARNY	1509300438	Operated
1179.727 - HAAG, B.E. 3HI	HAAG, B.E. 3HI	11790727	ABS	KS	KEARNY	1509321062	Operated
1099.252 - WILKIE 1	WILKIE 1	10981251	ABS	KS	KEARNY	1509300564	Operated
1099.220 - WAECHTER C-2	WAECHTER C-2	10981219	ABS	KS	KEARNY	1509320075	Operated
1098.374 - EARLOUGHER#1W#3	EARLOUGHER#1W#3	10980374	ABS	KS	KEARNY	1509321424	Operated
1179.144 - BEATY, MAY D1	BEATY, MAY D1	11790144	ABS	KS	KEARNY	1509300326	Operated
1100.102 - KRIETE A-1	KRIETE A-1	11000102	ABS	KS	KEARNY	1509320019	Operated
1180.248 - MCMICHAEL A3HI	MCMICHAEL A3HI	11791247	ABS	KS	KEARNY	1509321211	Operated
1179.435 - DAMERELL 4	DAMERELL 4	11790435	ABS	KS	KEARNY	1509321829	Operated
1179.020 - ANDERSON B2	ANDERSON B2	11790020	ABS	KS	KEARNY	1509320086	Operated
1180.974 - WHITE G2HI	WHITE G2HI	11791973	ABS	KS	KEARNY	1509321279	Operated
1179.301 - CAMPBELL B2	CAMPBELL B2	11790301	ABS	KS	KEARNY	1509320115	Operated
1180.909 - WAECHTER, O. E3HI	WAECHTER, O. E3HI	11791908	ABS	KS	KEARNY	1509321039	Operated
1179.660 - FOSTER B2	FOSTER B2	11790660	ABS	KS	KEARNY	1509320523	Operated
1180.170 - MARQUARDT 2	MARQUARDT 2	11791169	ABS	KS	KEARNY	1509320204	Operated
1179.943 - JOHNSON F1	JOHNSON F1	11790943	ABS	KS	KEARNY	1509300691	Operated
1179.133 - BEATY I2	BEATY I2	11790133	ABS	KS	KEARNY	1509320250	Operated
1180.405 - O V MARTIN 4 ATU-187	O V MARTIN 4 ATU-187	11791404	ABS	KS	KEARNY	1509321904	Operated
1100.301 - TATE 3	TATE 3	11000301	ABS	KS	KEARNY	1509300514	Operated
1100.200 - MASONIC HOME 4	MASONIC HOME 4	11000200	ABS	KS	KEARNY	1509319013	Operated
1179.475 - DODGE CITY 2HI	DODGE CITY 2HI	11790475	ABS	KS	KEARNY	1509320881	Operated
1100.303 - TATE 3-I	TATE 3-I	11000303	ABS	KS	KEARNY	1509320968	Operated
1098.747 - LEE UNIT 2-3	LEE UNIT 2-3	10980747	ABS	KS	KEARNY	1509320095	Operated
1180.878 - WAECHTER H3HI	WAECHTER H3HI	11791877	ABS	KS	KEARNY	1509321119	Operated
1100.194 - MASONIC HOME 1-I	MASONIC HOME 1-I	11000194	ABS	KS	KEARNY	1509321265	Operated
1179.124 - BEATY F3HI	BEATY F3HI	11790124	ABS	KS	KEARNY	1509321330	Operated
1180.247 - MCMICHAEL A2	MCMICHAEL A2	11791246	ABS	KS	KEARNY	1509320053	Operated
1180.634 - SHAFFER, M.E. 3HI	SHAFFER, M.E. 3HI	11791633	ABS	KS	KEARNY	1509321042	Operated
1180.960 - WHITE B1	WHITE B1	11791959	ABS	KS	KEARNY	1509300305	Operated
1179.432 - DAMERELL 1	DAMERELL 1	11790432	ABS	KS	KEARNY	1509300136	Operated
1180.075 - L.B. WILLITS A 1	L.B. WILLITS A 1	11791075	ABS	KS	KEARNY	1509300578	Operated
1179.951 - JOHNSTON, H.E. 4	JOHNSTON, H.E. 4	11790951	ABS	KS	KEARNY	1509321714	Operated
1179.186 - BERGKAMP, M. 1	BERGKAMP, M. 1	11790186	ABS	KS	KEARNY	1509320538	Operated
1099.155 - TATE 1	TATE 1	10981154	ABS	KS	KEARNY	1509300561	Operated
1179.151 - BEATY, MAY F2	BEATY, MAY F2	11790151	ABS	KS	KEARNY	1509320174	Operated
1179.176 - BENTRUP B3	BENTRUP B3	11790176	ABS	KS	KEARNY	1509321723	Operated
1179.138 - BEATY, MAY B1	BEATY, MAY B1	11790138	ABS	KS	KEARNY	1509300328	Operated

Name	Alternative Well Name	Enertia ID	ABS	State	County	Api Number	Op/NonOp
1184.139 - MILLYARD, A. 1 V	MILLYARD, A. 1 V	11840139	ABS	KS	KEARNY	1509300427	Operated
1179.059 - BARBEN C1	BARBEN C1	11790059	ABS	KS	KEARNY	1509300585	Operated
1180.023 - KIISTNER B2	KIISTNER B2	11791023	ABS	KS	KEARNY	1509300029	Operated
1179.148 - BEATY, MAY E2	BEATY, MAY E2	11790148	ABS	KS	KEARNY	1509320134	Operated
1179.157 - BEATY, R.T. A2	BEATY, R.T. A2	11790157	ABS	KS	KEARNY	1509320226	Operated
1100.274 - RODERICK 3-I	RODERICK 3-I	11000274	ABS	KS	KEARNY	1509321100	Operated
1181.088 - MARTIN A3	MARTIN A3	11792087	ABS	KS	KEARNY	1509321726	Operated
1179.352 - COHEN, M. C1	COHEN, M. C1	11790352	ABS	KS	KEARNY	1509300337	Operated
1100.312 - TATE 8	TATE 8	11000312	ABS	KS	KEARNY	1509300524	Operated
1179.654 - FORST 2	FORST 2	11790654	ABS	KS	KEARNY	1509320395	Operated
1179.434 - DAMERELL 3	DAMERELL 3	11790434	ABS	KS	KEARNY	1509321722	Operated
1100.027 - CAMPBELL 11	CAMPBELL 11	11000027	ABS	KS	KEARNY	1509300738	Operated
1179.511 - DURHAM 3HI	DURHAM 3HI	11790511	ABS	KS	KEARNY	1509321102	Operated
1098.743 - LEE 5	LEE 5	10980743	ABS	KS	KEARNY	1509300551	Operated
1180.079 - LB WILLITS A4 ATU-29	LB WILLITS A4 ATU-29	11791079	ABS	KS	KEARNY	1509321887	Operated
1180.707 - SPENCER 2	SPENCER 2	11791706	ABS	KS	KEARNY	1509320129	Operated
1179.514 - DUVALL, H. 3HI	DUVALL, H. 3HI	11790514	ABS	KS	KEARNY	1509321159	Operated
1100.045 - CAMPBELL 'A' 1	CAMPBELL 'A' 1	11000045	ABS	KS	KEARNY	1509320022	Operated
1098.522 - GROSECLOSE 1	GROSECLOSE 1	10980522	ABS	KS	KEARNY	1509300531	Operated
1098.749 - LEE UNIT 3-4	LEE UNIT 3-4	10980749	ABS	KS	KEARNY	1509320104	Operated
1179.345 - COHEN 3	COHEN 3	11790345	ABS	KS	KEARNY	1509321740	Operated
1180.789 - THOMAS B2HI	THOMAS B2HI	11791788	ABS	KS	KEARNY	1509321286	Operated
1179.950 - JOHNSTON, H.E. 3HI	JOHNSTON, H.E. 3HI	11790950	ABS	KS	KEARNY	1509321234	Operated
1100.202 - MASONIC HOME 4-I	MASONIC HOME 4-I	11000202	ABS	KS	KEARNY	1509320971	Operated
1179.430 - DALE, V.E. 2	DALE, V.E. 2	11790430	ABS	KS	KEARNY	1509320160	Operated
1179.428 - DALE C3HI	DALE C3HI	11790428	ABS	KS	KEARNY	1509321328	Operated
1092.110 - Johnson 3	Johnson 3	10920110	ABS	KS	KEARNY	1509300319	Operated
1100.197 - MASONIC HOME 3	MASONIC HOME 3	11000197	ABS	KS	KEARNY	1509319014	Operated
1179.177 - BENTRUP C1	BENTRUP C1	11790177	ABS	KS	KEARNY	1509300396	Operated
1179.870 - HOOVER 1	HOOVER 1	11790870	ABS	KS	KEARNY	1509300131	Operated
1180.258 - MENN, G. A3HI	MENN, G. A3HI	11791257	ABS	KS	KEARNY	1509321343	Operated
1100.042 - CAMPBELL 8-I	CAMPBELL 8-I	11000042	ABS	KS	KEARNY	1509321029	Operated
1100.335 - WALTERS 1	WALTERS 1	11000335	ABS	KS	KEARNY	1509300408	Operated
1179.700 - GRABER 3HI	GRABER 3HI	11790700	ABS	KS	KEARNY	1509321430	Operated
1184.073 - GREEN 1 V	GREEN 1 V	11840073	ABS	KS	KEARNY	1509300646	Operated
1184.074 - GREEN 2 V	GREEN 2 V	11840074	ABS	KS	KEARNY	1509320247	Operated
1179.001 - ABOLT 1	ABOLT 1	11790001	ABS	KS	KEARNY	1509300441	Operated
1179.002 - ABOLT 2	ABOLT 2	11790002	ABS	KS	KEARNY	1509320549	Operated
1179.003 - ABOLT 3	ABOLT 3	11790003	ABS	KS	KEARNY	1509320994	Operated
1179.012 - ALLEN B1	ALLEN B1	11790012	ABS	KS	KEARNY	1509300355	Operated
1179.013 - ALLEN B2HI	ALLEN B2HI	11790013	ABS	KS	KEARNY	1509321432	Operated
1092.001 - Amy 1A	Amy 1A	10920001	ABS	KS	KEARNY	1509320601	Operated
1179.021 - ANDERSON B3HI	ANDERSON B3HI	11790021	ABS	KS	KEARNY	1509321225	Operated
2024.075 - HEDGE B 1-32 (NPI)	HEDGE B 1-32 (NPI)	20240075	ABS	KS	KEARNY	1509300458	NonOp
2024.076 - HEDGE B 3I-32 (NPI)	HEDGE B 3I-32 (NPI)	20240076	ABS	KS	KEARNY	1509321417	NonOp
1179.047 - BAKER, P. 2	BAKER, P. 2	11790047	ABS	KS	KEARNY	1509320172	Operated
1179.048 - BAKER, P. 3HI	BAKER, P. 3HI	11790048	ABS	KS	KEARNY	1509321342	Operated
1179.052 - BARBEN A1	BARBEN A1	11790052	ABS	KS	KEARNY	1509319017	Operated
1179.053 - BARBEN A2	BARBEN A2	11790053	ABS	KS	KEARNY	1509320068	Operated

Name	Alternative Well Name	Enertia ID	ABS	State	County	Api Number	Op/NonOp
1179.054 - BARBEN A3HI	BARBEN A3HI	11790054	ABS	KS	KEARNY	1509321226	Operated
1179.058 - BARBEN B-4 ATU-297	BARBEN B-4 ATU-297	11790058	ABS	KS	KEARNY	1509321910	Operated
1179.055 - BARBEN B1	BARBEN B1	11790055	ABS	KS	KEARNY	1509300591	Operated
1179.056 - BARBEN B2	BARBEN B2	11790056	ABS	KS	KEARNY	1509320100	Operated
1179.057 - BARBEN B3HI	BARBEN B3HI	11790057	ABS	KS	KEARNY	1509321227	Operated
1179.060 - BARBEN C2	BARBEN C2	11790060	ABS	KS	KEARNY	1509320096	Operated
1179.061 - BARBEN C3HI	BARBEN C3HI	11790061	ABS	KS	KEARNY	1509321228	Operated
1179.064 - BARBEN D2	BARBEN D2	11790064	ABS	KS	KEARNY	1509320149	Operated
1181.081 - BARDWELL 1	BARDWELL 1	11792080	ABS	KS	KEARNY	1509300411	Operated
1181.082 - BARDWELL 2HI	BARDWELL 2HI	11792081	ABS	KS	KEARNY	1509321002	Operated
1181.083 - BARDWELL 3	BARDWELL 3	11792082	ABS	KS	KEARNY	1509321703	Operated
1179.112 - BEATY C1	BEATY C1	11790112	ABS	KS	KEARNY	1509300332	Operated
1179.113 - BEATY C2	BEATY C2	11790113	ABS	KS	KEARNY	1509320168	Operated
1179.114 - BEATY C3HI	BEATY C3HI	11790114	ABS	KS	KEARNY	1509321300	Operated
1179.118 - BEATY D-4 ATU-189	BEATY D-4 ATU-189	11790118	ABS	KS	KEARNY	1509321915	Operated
1179.115 - BEATY D1	BEATY D1	11790115	ABS	KS	KEARNY	1509300343	Operated
1179.116 - BEATY D2	BEATY D2	11790116	ABS	KS	KEARNY	1509320169	Operated
1179.117 - BEATY D3HI	BEATY D3HI	11790117	ABS	KS	KEARNY	1509320874	Operated
1179.119 - BEATY E1	BEATY E1	11790119	ABS	KS	KEARNY	1509300336	Operated
1179.120 - BEATY E2	BEATY E2	11790120	ABS	KS	KEARNY	1509320111	Operated
1179.121 - BEATY E3HI	BEATY E3HI	11790121	ABS	KS	KEARNY	1509321314	Operated
1179.122 - BEATY F1	BEATY F1	11790122	ABS	KS	KEARNY	1509300678	Operated
1179.132 - BEATY I1	BEATY I1	11790132	ABS	KS	KEARNY	1509300686	Operated
1179.134 - BEATY I3HI	BEATY I3HI	11790134	ABS	KS	KEARNY	1509321308	Operated
1179.137 - BEATY, MAY A3HI	BEATY, MAY A3HI	11790137	ABS	KS	KEARNY	1509321303	Operated
1179.140 - BEATY, MAY B3HI	BEATY, MAY B3HI	11790140	ABS	KS	KEARNY	1509321454	Operated
1179.141 - BEATY, MAY C1	BEATY, MAY C1	11790141	ABS	KS	KEARNY	1509300330	Operated
1179.142 - BEATY, MAY C2	BEATY, MAY C2	11790142	ABS	KS	KEARNY	1509320167	Operated
1179.145 - BEATY, MAY D2	BEATY, MAY D2	11790145	ABS	KS	KEARNY	1509320180	Operated
1179.146 - BEATY, MAY D3HI	BEATY, MAY D3HI	11790146	ABS	KS	KEARNY	1509321299	Operated
1179.147 - BEATY, MAY E1	BEATY, MAY E1	11790147	ABS	KS	KEARNY	1509300329	Operated
1179.149 - BEATY, MAY E3HI	BEATY, MAY E3HI	11790149	ABS	KS	KEARNY	1509321310	Operated
1179.150 - BEATY, MAY F1	BEATY, MAY F1	11790150	ABS	KS	KEARNY	1509300327	Operated
1179.152 - BEATY, MAY F3HI	BEATY, MAY F3HI	11790152	ABS	KS	KEARNY	1509321452	Operated
1179.153 - BEATY, R.T. 1	BEATY, R.T. 1	11790153	ABS	KS	KEARNY	1509300684	Operated
1179.154 - BEATY, R.T. 2	BEATY, R.T. 2	11790154	ABS	KS	KEARNY	1509320251	Operated
1179.155 - BEATY, R.T. 3	BEATY, R.T. 3	11790155	ABS	KS	KEARNY	1509321708	Operated
1179.156 - BEATY, R.T. A1	BEATY, R.T. A1	11790156	ABS	KS	KEARNY	1509300683	Operated
1179.158 - BEATY, R.T. A3HI	BEATY, R.T. A3HI	11790158	ABS	KS	KEARNY	1509321297	Operated
1179.171 - BENTRUP A1	BENTRUP A1	11790171	ABS	KS	KEARNY	1509300405	Operated
1179.172 - BENTRUP A2HI	BENTRUP A2HI	11790172	ABS	KS	KEARNY	1509321003	Operated
1179.178 - BENTRUP C3HI	BENTRUP C3HI	11790178	ABS	KS	KEARNY	1509321572	Operated
1179.181 - BENTRUP D3	BENTRUP D3	11790181	ABS	KS	KEARNY	1509321725	Operated
1100.009 - BEYMER 1	BEYMER 1	11000009	ABS	KS	KEARNY	1509300309	Operated
1100.010 - BEYMER 1-2	BEYMER 1-2	11000010	ABS	KS	KEARNY	1509320221	Operated
1100.011 - BEYMER 1-I	BEYMER 1-I	11000011	ABS	KS	KEARNY	1509321012	Operated
1100.014 - BEYMER 2-I	BEYMER 2-I	11000014	ABS	KS	KEARNY	1509320880	Operated
1092.013 - Blake 1A	Blake 1A	10920013	ABS	KS	KEARNY	1509320580	Operated
1179.228 - BRANINE 3HI	BRANINE 3HI	11790228	ABS	KS	KEARNY	1509321317	Operated

Name	Alternative Well Name	Enertia ID	ABS	State	County	Api Number	Op/NonOp
1098.103 - BROADHARST 4-5	BROADHARST 4-5	10980103	ABS	KS	KEARNY	1509320061	Operated
1098.105 - BROADHURST #2A	BROADHURST #2A	10980105	ABS	KS	KEARNY	1509300008	Operated
1098.104 - BROADHURST 1	BROADHURST 1	10980104	ABS	KS	KEARNY	1509300565	Operated
1098.111 - BROADHURST 1-3	BROADHURST 1-3	10980111	ABS	KS	KEARNY	1509321578	Operated
1098.106 - BROADHURST 2	BROADHURST 2	10980106	ABS	KS	KEARNY	1509300571	Operated
1098.109 - BROADHURST 2-3	BROADHURST 2-3	10980109	ABS	KS	KEARNY	1509320048	Operated
1098.112 - BROADHURST 2-4	BROADHURST 2-4	10980112	ABS	KS	KEARNY	1509321568	Operated
1098.107 - BROADHURST 3	BROADHURST 3	10980107	ABS	KS	KEARNY	1509300573	Operated
1098.110 - BROADHURST 3-4	BROADHURST 3-4	10980110	ABS	KS	KEARNY	1509320041	Operated
1098.113 - BROADHURST 3UN6	BROADHURST 3UN6	10980113	ABS	KS	KEARNY	1509321528	Operated
1098.108 - BROADHURST 4	BROADHURST 4	10980108	ABS	KS	KEARNY	1509300563	Operated
1098.114 - BROADHURST 4UN6	BROADHURST 4UN6	10980114	ABS	KS	KEARNY	1509321562	Operated
1179.254 - BRONK 2HI	BRONK 2HI	11790254	ABS	KS	KEARNY	1509321320	Operated
2024.039 - Hubbell 1	Hubbell 1	20240039	ABS	KS	KEARNY	1509300366	NonOp
1179.274 - BROWN, E.A. 2	BROWN, E.A. 2	11790274	ABS	KS	KEARNY	1509320282	Operated
1179.275 - BROWN, E.A. 3HI	BROWN, E.A. 3HI	11790275	ABS	KS	KEARNY	1509321270	Operated
1179.280 - BURDEN A1	BURDEN A1	11790280	ABS	KS	KEARNY	1509300607	Operated
1179.281 - BURDEN A2	BURDEN A2	11790281	ABS	KS	KEARNY	1509320049	Operated
1179.282 - BURDEN A3HI	BURDEN A3HI	11790282	ABS	KS	KEARNY	1509321088	Operated
1100.047 - CAMPBELL 'A' 1-I	CAMPBELL 'A' 1-I	11000047	ABS	KS	KEARNY	1509321266	Operated
1100.048 - CAMPBELL 'A' 2	CAMPBELL 'A' 2	11000048	ABS	KS	KEARNY	1509320020	Operated
1100.049 - CAMPBELL 'A' 2-I	CAMPBELL 'A' 2-I	11000049	ABS	KS	KEARNY	1509321016	Operated
1100.050 - CAMPBELL 'A' 3	CAMPBELL 'A' 3	11000050	ABS	KS	KEARNY	1509320021	Operated
1100.051 - CAMPBELL 'A' 3-I	CAMPBELL 'A' 3-I	11000051	ABS	KS	KEARNY	1509321015	Operated
1100.053 - CAMPBELL 'A' 4HI	CAMPBELL 'A' 4HI	11000053	ABS	KS	KEARNY	1509321021	Operated
1100.055 - CAMPBELL 'I' 5	CAMPBELL 'I' 5	11000055	ABS	KS	KEARNY	1509320959	Operated
1100.056 - CAMPBELL 'I' 7	CAMPBELL 'I' 7	11000056	ABS	KS	KEARNY	1509321028	Operated
1100.028 - CAMPBELL 1 2R-23	CAMPBELL 1 2R-23	11000028	ABS	KS	KEARNY	1509321771	Operated
1100.024 - CAMPBELL 10	CAMPBELL 10	11000024	ABS	KS	KEARNY	1509300292	Operated
1100.025 - CAMPBELL 10-2	CAMPBELL 10-2	11000025	ABS	KS	KEARNY	1509320378	Operated
1100.026 - CAMPBELL 10-I	CAMPBELL 10-I	11000026	ABS	KS	KEARNY	1509321033	Operated
1100.029 - CAMPBELL 11-I	CAMPBELL 11-I	11000029	ABS	KS	KEARNY	1509321034	Operated
1100.031 - CAMPBELL 13	CAMPBELL 13	11000031	ABS	KS	KEARNY	1509300452	Operated
1100.032 - CAMPBELL 13-I	CAMPBELL 13-I	11000032	ABS	KS	KEARNY	1509320962	Operated
1100.036 - CAMPBELL 5	CAMPBELL 5	11000036	ABS	KS	KEARNY	1509300406	Operated
1100.037 - CAMPBELL 6	CAMPBELL 6	11000037	ABS	KS	KEARNY	1509319003	Operated
1100.038 - CAMPBELL 6 HI	CAMPBELL 6 HI	11000038	ABS	KS	KEARNY	1509320899	Operated
1100.039 - CAMPBELL 7	CAMPBELL 7	11000039	ABS	KS	KEARNY	1509319005	Operated
1100.041 - CAMPBELL 8	CAMPBELL 8	11000041	ABS	KS	KEARNY	1509319006	Operated
1100.043 - CAMPBELL 9	CAMPBELL 9	11000043	ABS	KS	KEARNY	1509300291	Operated
1100.044 - CAMPBELL 9-I	CAMPBELL 9-I	11000044	ABS	KS	KEARNY	1509321035	Operated
1100.052 - CAMPBELL A-4	CAMPBELL A-4	11000052	ABS	KS	KEARNY	1509320015	Operated
1179.300 - CAMPBELL B1	CAMPBELL B1	11790300	ABS	KS	KEARNY	1509300556	Operated
1179.302 - CAMPBELL B3HI	CAMPBELL B3HI	11790302	ABS	KS	KEARNY	1509321135	Operated
1101.071 - CHARLES HOFFMAN	CHARLES HOFFMAN	11010071	ABS	KS	KEARNY	1509320603	Operated
1101.073 - CLAIR CURRY 4-29	CLAIR CURRY 4-29	11010073	ABS	KS	KEARNY	1509321778	Operated
1179.328 - CLEARY 2	CLEARY 2	11790328	ABS	KS	KEARNY	1509320177	Operated
1179.329 - CLEARY 3HI	CLEARY 3HI	11790329	ABS	KS	KEARNY	1509321309	Operated
1179.343 - COHEN 1	COHEN 1	11790343	ABS	KS	KEARNY	1509300402	Operated

Name	Alternative Well Name	Enertia ID	ABS	State	County	Api Number	Op/NonOp
1179.344 - COHEN 2	COHEN 2	11790344	ABS	KS	KEARNY	1509321361	Operated
1179.347 - COHEN, M. A2	COHEN, M. A2	11790347	ABS	KS	KEARNY	1509320170	Operated
1179.348 - COHEN, M. A3HI	COHEN, M. A3HI	11790348	ABS	KS	KEARNY	1509321301	Operated
1179.350 - COHEN, M. B2	COHEN, M. B2	11790350	ABS	KS	KEARNY	1509320206	Operated
1179.351 - COHEN, M. B3HI	COHEN, M. B3HI	11790351	ABS	KS	KEARNY	1509321302	Operated
1179.357 - COHEN, M. D3HI	COHEN, M. D3HI	11790357	ABS	KS	KEARNY	1509321298	Operated
1092.030 - Collingwood 1	Collingwood 1	10920030	ABS	KS	KEARNY	1509300360	Operated
1092.031 - Collingwood 1A	Collingwood 1A	10920031	ABS	KS	KEARNY	1509320264	Operated
1092.032 - Collingwood 1B	Collingwood 1B	10920032	ABS	KS	KEARNY	1509321447	Operated
1179.420 - DALE A1	DALE A1	11790420	ABS	KS	KEARNY	1509300334	Operated
1179.421 - DALE A2	DALE A2	11790421	ABS	KS	KEARNY	1509320106	Operated
1179.422 - DALE A3HI	DALE A3HI	11790422	ABS	KS	KEARNY	1509321154	Operated
1179.423 - DALE B1	DALE B1	11790423	ABS	KS	KEARNY	1509300681	Operated
1179.424 - DALE B2	DALE B2	11790424	ABS	KS	KEARNY	1509320227	Operated
1179.425 - DALE B3HI	DALE B3HI	11790425	ABS	KS	KEARNY	1509321329	Operated
1179.427 - DALE C2	DALE C2	11790427	ABS	KS	KEARNY	1509320159	Operated
1179.429 - DALE, V.E. 1	DALE, V.E. 1	11790429	ABS	KS	KEARNY	1509300679	Operated
1179.433 - DAMERELL 2	DAMERELL 2	11790433	ABS	KS	KEARNY	1509321353	Operated
1092.034 - David 1 H	David 1 H	10920034	ABS	KS	KEARNY	1509320760	Operated
1179.476 - DODGE CITY 3	DODGE CITY 3	11790476	ABS	KS	KEARNY	1509321727	Operated
1179.477 - DOERR A1	DOERR A1	11790477	ABS	KS	KEARNY	1509300602	Operated
1179.478 - DOERR A2	DOERR A2	11790478	ABS	KS	KEARNY	1509320052	Operated
1179.479 - DOERR A3HI	DOERR A3HI	11790479	ABS	KS	KEARNY	1509321213	Operated
1179.494 - DOYLE A1	DOYLE A1	11790494	ABS	KS	KEARNY	1509300622	Operated
1179.509 - DURHAM 1	DURHAM 1	11790509	ABS	KS	KEARNY	1509300648	Operated
1179.510 - DURHAM 2	DURHAM 2	11790510	ABS	KS	KEARNY	1509320303	Operated
1179.512 - DUVALL, H. 1	DUVALL, H. 1	11790512	ABS	KS	KEARNY	1509300714	Operated
1179.513 - DUVALL, H. 2	DUVALL, H. 2	11790513	ABS	KS	KEARNY	1509320285	Operated
1098.373 - EARLOUGHER 1	EARLOUGHER 1	10980373	ABS	KS	KEARNY	1509300533	Operated
1098.375 - EARLOUGHER 2	EARLOUGHER 2	10980375	ABS	KS	KEARNY	1509320058	Operated
1179.523 - EATINGER 1	EATINGER 1	11790523	ABS	KS	KEARNY	1509300644	Operated
1179.525 - EATINGER 3HI	EATINGER 3HI	11790525	ABS	KS	KEARNY	1509321405	Operated
1179.531 - EDWARDS B1	EDWARDS B1	11790531	ABS	KS	KEARNY	1509300199	Operated
1092.047 - Ellis 1 H	Ellis 1 H	10920047	ABS	KS	KEARNY	1509320761	Operated
1092.048 - Ellis 1A	Ellis 1A	10920048	ABS	KS	KEARNY	1509320489	Operated
1092.049 - Elsie 1	Elsie 1	10920049	ABS	KS	KEARNY	1509320675	Operated
1092.050 - Elsie 1A	Elsie 1A	10920050	ABS	KS	KEARNY	1509320771	Operated
1092.051 - Elsie 1B	Elsie 1B	10920051	ABS	KS	KEARNY	1509321518	Operated
1179.540 - EQUAL ROYALTY 1	EQUAL ROYALTY 1	11790540	ABS	KS	KEARNY	1509300603	Operated
1179.541 - EQUAL ROYALTY 2	EQUAL ROYALTY 2	11790541	ABS	KS	KEARNY	1509320057	Operated
1179.542 - EQUAL ROYALTY 3HI	EQUAL ROYALTY 3HI	11790542	ABS	KS	KEARNY	1509321214	Operated
1179.543 - EQUAL ROYALTY 4 ATU-76	EQUAL ROYALTY 4 ATU-76	11790543	ABS	KS	KEARNY	1509321894	Operated
1179.551 - EVELEIGH A1	EVELEIGH A1	11790551	ABS	KS	KEARNY	1509300596	Operated
1179.552 - EVELEIGH A2	EVELEIGH A2	11790552	ABS	KS	KEARNY	1509320069	Operated
1179.554 - EVELEIGH B1	EVELEIGH B1	11790554	ABS	KS	KEARNY	1509338884	Operated
1179.555 - EVELEIGH B2	EVELEIGH B2	11790555	ABS	KS	KEARNY	1509320093	Operated
1179.556 - EVELEIGH B3HI	EVELEIGH B3HI	11790556	ABS	KS	KEARNY	1509321090	Operated
1179.563 - FARIS 1	FARIS 1	11790563	ABS	KS	KEARNY	1509300182	Operated
1179.564 - FARIS 2	FARIS 2	11790564	ABS	KS	KEARNY	1509320399	Operated

Name	Alternative Well Name	Enertia ID	ABS	State	County	Api Number	Op/NonOp
1179.565 - FARIS 3HI	FARIS 3HI	11790565	ABS	KS	KEARNY	1509321429	Operated
1179.592 - FED. LD. BANK F1	FED. LD. BANK F1	11790592	ABS	KS	KEARNY	1509300341	Operated
1179.593 - FED. LD. BANK F2	FED. LD. BANK F2	11790593	ABS	KS	KEARNY	1509320173	Operated
1179.594 - FED. LD. BANK F3HI	FED. LD. BANK F3HI	11790594	ABS	KS	KEARNY	1509321315	Operated
1092.055 - Finkelstein 1	Finkelstein 1	10920055	ABS	KS	KEARNY	1509300172	Operated
1179.620 - FINKELSTEIN, F.M. 1	FINKELSTEIN, F.M. 1	11790620	ABS	KS	KEARNY	1509300160	Operated
1179.622 - FINKELSTEIN, F.M. 3HI	FINKELSTEIN, F.M. 3HI	11790622	ABS	KS	KEARNY	1509321767	Operated
1179.659 - FOSTER B1	FOSTER B1	11790659	ABS	KS	KEARNY	1509300141	Operated
1179.661 - FOSTER B3HI	FOSTER B3HI	11790661	ABS	KS	KEARNY	1509321344	Operated
1092.073 - Goering, Joe #1H	Goering, Joe #1H	10920073	ABS	KS	KEARNY	1509320763	Operated
1092.075 - Goering, Joe 1B	Goering, Joe 1B	10920075	ABS	KS	KEARNY	1509321653	Operated
1098.495 - GOERTZ A	GOERTZ A	10980495	ABS	KS	KEARNY	1509300566	Operated
1098.496 - GOERTZ A-2	GOERTZ A-2	10980496	ABS	KS	KEARNY	1509320083	Operated
1098.497 - GOERTZ A1 UTW#3	GOERTZ A1 UTW#3	10980497	ABS	KS	KEARNY	1509321483	Operated
1179.701 - GRABER, JPO 1	GRABER, JPO 1	11790701	ABS	KS	KEARNY	1509300089	Operated
1179.702 - GRABER, JPO 2HI	GRABER, JPO 2HI	11790702	ABS	KS	KEARNY	1509321769	Operated
1184.076 - GREEN, R.L. 1 V	GREEN, R.L. 1 V	11840076	ABS	KS	KEARNY	1509300647	Operated
1184.078 - GREEN, R.L. 3 V	GREEN, R.L. 3 V	11840078	ABS	KS	KEARNY	1509321075	Operated
1098.523 - GROSECLOSE 3	GROSECLOSE 3	10980523	ABS	KS	KEARNY	1509321459	Operated
1179.724 - H.E. JOHNSTON 5 ATU-298	H.E. JOHNSTON 5 ATU-298	11790724	ABS	KS	KEARNY	1509321932	Operated
1184.083 - HAAG UN 1 V	HAAG UN 1 V	11840083	ABS	KS	KEARNY	1509300435	Operated
1184.084 - HAAG UN 2 V	HAAG UN 2 V	11840084	ABS	KS	KEARNY	1509320269	Operated
1184.085 - HAAG UN 3 V	HAAG UN 3 V	11840085	ABS	KS	KEARNY	1509320944	Operated
1179.726 - HAAG, B.E. 2	HAAG, B.E. 2	11790726	ABS	KS	KEARNY	1509320424	Operated
1179.734 - HARBAUGH 2	HARBAUGH 2	11790734	ABS	KS	KEARNY	1509320233	Operated
1179.735 - HARBAUGH 3HI	HARBAUGH 3HI	11790735	ABS	KS	KEARNY	1509321272	Operated
1179.756 - HEISINGER 1	HEISINGER 1	11790756	ABS	KS	KEARNY	1509300685	Operated
1179.757 - HEISINGER 2	HEISINGER 2	11790757	ABS	KS	KEARNY	1509320279	Operated
1179.778 - HENDERSON 1	HENDERSON 1	11790778	ABS	KS	KEARNY	1509300631	Operated
1179.782 - HERBERS 1	HERBERS 1	11790782	ABS	KS	KEARNY	1509300107	Operated
1179.835 - HILLMAN, J.D. 1	HILLMAN, J.D. 1	11790835	ABS	KS	KEARNY	1509300665	Operated
1179.836 - HILLMAN, J.D. 2	HILLMAN, J.D. 2	11790836	ABS	KS	KEARNY	1509320302	Operated
1179.837 - HILLMAN, J.D. 3HI	HILLMAN, J.D. 3HI	11790837	ABS	KS	KEARNY	1509321137	Operated
2022.002 - Longwood 1-2	Longwood 1-2	20220002	ABS	KS	KEARNY	1509321220	NonOp
1092.093 - Hoover 1A	Hoover 1A	10920093	ABS	KS	KEARNY	1509320266	Operated
1092.095 - Hoover 2	Hoover 2	10920095	ABS	KS	KEARNY	1509320680	Operated
1179.871 - HOOVER 2HI	HOOVER 2HI	11790871	ABS	KS	KEARNY	1509321358	Operated
1101.179 - HUGOTON USA 2	HUGOTON USA 2	11010179	ABS	KS	KEARNY	1509320590	Operated
1179.906 - JAMES 2	JAMES 2	11790906	ABS	KS	KEARNY	1509320113	Operated
1179.907 - JAMES 3HI	JAMES 3HI	11790907	ABS	KS	KEARNY	1509321232	Operated
1180.260 - MENN, G. B2	MENN, G. B2	11791259	ABS	KS	KEARNY	1509320532	Operated
1092.106 - Johnson 1B	Johnson 1B	10920106	ABS	KS	KEARNY	1509321373	Operated
1092.108 - Johnson 2A	Johnson 2A	10920108	ABS	KS	KEARNY	1509320091	Operated
1092.111 - JOHNSON 3-B	JOHNSON 3-B	10920111	ABS	KS	KEARNY	1509321215	Operated
1092.113 - Johnson 4A	Johnson 4A	10920113	ABS	KS	KEARNY	1509320092	Operated
1179.940 - JOHNSON E1	JOHNSON E1	11790940	ABS	KS	KEARNY	1509300696	Operated
1179.941 - JOHNSON E2	JOHNSON E2	11790941	ABS	KS	KEARNY	1509320320	Operated
1179.944 - JOHNSON F2	JOHNSON F2	11790944	ABS	KS	KEARNY	1509320321	Operated
1179.949 - JOHNSTON, H.E. 2	JOHNSTON, H.E. 2	11790949	ABS	KS	KEARNY	1509310005	Operated

Name	Alternative Well Name	Enertia ID	ABS	State	County	Api Number	Op/NonOp
1098.666 - JURY 'A' 1	JURY 'A' 1	10980666	ABS	KS	KEARNY	1509300611	Operated
1098.670 - JURY A1 UNT #3	JURY A1 UNT #3	10980670	ABS	KS	KEARNY	1509321069	Operated
1098.669 - JURY UNIT 'A' 1-2	JURY UNIT 'A' 1-2	10980669	ABS	KS	KEARNY	1509320073	Operated
1180.022 - KIISTNER B1	KIISTNER B1	11791022	ABS	KS	KEARNY	1509300601	Operated
1180.024 - KIISTNER B3HI	KIISTNER B3HI	11791024	ABS	KS	KEARNY	1509321212	Operated
1180.039 - KLEEMAN A1	KLEEMAN A1	11791039	ABS	KS	KEARNY	1509300146	Operated
1180.040 - KLEEMAN A2	KLEEMAN A2	11791040	ABS	KS	KEARNY	1509320515	Operated
1180.041 - KLEEMAN A3HI	KLEEMAN A3HI	11791041	ABS	KS	KEARNY	1509321260	Operated
1180.045 - KLEEMAN D1	KLEEMAN D1	11791045	ABS	KS	KEARNY	1509300123	Operated
1180.046 - KLEEMAN D3HI	KLEEMAN D3HI	11791046	ABS	KS	KEARNY	1509321321	Operated
1180.047 - KLEEMAN D4	KLEEMAN D4	11791047	ABS	KS	KEARNY	1509321701	Operated
1184.122 - KLEEMAN, E.L. 1 V	KLEEMAN, E.L. 1 V	11840122	ABS	KS	KEARNY	1509300124	Operated
1184.124 - KLEEMAN, E.L. 4 V	KLEEMAN, E.L. 4 V	11840124	ABS	KS	KEARNY	1509321456	Operated
1180.061 - KREHBIEL 1	KREHBIEL 1	11791061	ABS	KS	KEARNY	1509300657	Operated
1100.103 - KRIETE 1-1	KRIETE 1-1	11000103	ABS	KS	KEARNY	1509321056	Operated
1180.070 - KROPP, V.G. 2	KROPP, V.G. 2	11791070	ABS	KS	KEARNY	1509320392	Operated
1180.071 - KROPP, V.G. 3HI	KROPP, V.G. 3HI	11791071	ABS	KS	KEARNY	1509321269	Operated
1180.072 - KURZ A1	KURZ A1	11791072	ABS	KS	KEARNY	1509300668	Operated
1098.750 - LEE #3 UNIT #5	LEE #3 UNIT #5	10980750	ABS	KS	KEARNY	1509321434	Operated
1098.755 - LEE #6 UT W#8	LEE #6 UT W#8	10980755	ABS	KS	KEARNY	1509321527	Operated
1100.128 - LEE 13	LEE 13	11000128	ABS	KS	KEARNY	1509300516	Operated
1100.130 - LEE 13-I	LEE 13-I	11000130	ABS	KS	KEARNY	1509321013	Operated
1098.740 - LEE 2	LEE 2	10980740	ABS	KS	KEARNY	1509300043	Operated
1098.741 - LEE 3	LEE 3	10980741	ABS	KS	KEARNY	1509300520	Operated
1098.742 - LEE 4	LEE 4	10980742	ABS	KS	KEARNY	1509300530	Operated
1098.744 - LEE 6	LEE 6	10980744	ABS	KS	KEARNY	1509300562	Operated
1098.751 - LEE U4 W5	LEE U4 W5	10980751	ABS	KS	KEARNY	1509321394	Operated
1098.748 - LEE UNIT 2-4	LEE UNIT 2-4	10980748	ABS	KS	KEARNY	1509320914	Operated
1098.752 - LEE UNIT 5-6	LEE UNIT 5-6	10980752	ABS	KS	KEARNY	1509320097	Operated
1098.753 - LEE UNIT 5-7	LEE UNIT 5-7	10980753	ABS	KS	KEARNY	1509321393	Operated
1098.754 - LEE UNIT 6-7	LEE UNIT 6-7	10980754	ABS	KS	KEARNY	1509320060	Operated
1180.109 - LOEPPKE 1	LOEPPKE 1	11791108	ABS	KS	KEARNY	1509300186	Operated
1180.111 - LOEPPKE 3HI	LOEPPKE 3HI	11791110	ABS	KS	KEARNY	1509321267	Operated
1180.115 - LOHMAN 2HI	LOHMAN 2HI	11791114	ABS	KS	KEARNY	1509321268	Operated
1180.149 - M E SHAFFER 4 ATU-184	M E SHAFFER 4 ATU-184	11791148	ABS	KS	KEARNY	1509321931	Operated
1180.150 - MADDUX A 1	MADDUX A 1	11791149	ABS	KS	KEARNY	1509300090	Operated
1180.151 - MADDUX A2 HI	MADDUX A2 HI	11791150	ABS	KS	KEARNY	1509321760	Operated
1180.153 - MADDUX B3	MADDUX B3	11791152	ABS	KS	KEARNY	1509321715	Operated
1180.155 - MADDUX, L.A. 1	MADDUX, L.A. 1	11791154	ABS	KS	KEARNY	1509300102	Operated
1180.156 - MADDUX, L.A. 2HI	MADDUX, L.A. 2HI	11791155	ABS	KS	KEARNY	1509321326	Operated
1181.086 - MARTIN A1	MARTIN A1	11792085	ABS	KS	KEARNY	1509300401	Operated
1181.087 - MARTIN A2HI	MARTIN A2HI	11792086	ABS	KS	KEARNY	1509321360	Operated
1180.176 - MARTIN B2	MARTIN B2	11791175	ABS	KS	KEARNY	1509320109	Operated
1180.177 - MARTIN B3HI	MARTIN B3HI	11791176	ABS	KS	KEARNY	1509321236	Operated
1180.178 - MARTIN C2HI	MARTIN C2HI	11791177	ABS	KS	KEARNY	1509321439	Operated
1180.180 - MARTIN, O.V. 2	MARTIN, O.V. 2	11791179	ABS	KS	KEARNY	1509320133	Operated
1180.181 - MARTIN, O.V. 3HI	MARTIN, O.V. 3HI	11791180	ABS	KS	KEARNY	1509321235	Operated
1100.211 - MASONIC HM 9	MASONIC HM 9	11000211	ABS	KS	KEARNY	1509300469	Operated
1100.193 - MASONIC HOME 1	MASONIC HOME 1	11000193	ABS	KS	KEARNY	1509300500	Operated

Name	Alternative Well Name	Enertia ID	ABS	State	County	Api Number	Op/NonOp
1100.195 - MASONIC HOME 2	MASONIC HOME 2	11000195	ABS	KS	KEARNY	1509300468	Operated
1100.196 - MASONIC HOME 2-I	MASONIC HOME 2-I	11000196	ABS	KS	KEARNY	1509321264	Operated
1100.199 - MASONIC HOME 3-I	MASONIC HOME 3-I	11000199	ABS	KS	KEARNY	1509321055	Operated
1100.206 - MASONIC HOME 7	MASONIC HOME 7	11000206	ABS	KS	KEARNY	1509300503	Operated
1100.207 - MASONIC HOME 7-2	MASONIC HOME 7-2	11000207	ABS	KS	KEARNY	1509320376	Operated
1100.208 - MASONIC HOME 7-I	MASONIC HOME 7-I	11000208	ABS	KS	KEARNY	1509321030	Operated
1100.212 - MASONIC HOME 9-I	MASONIC HOME 9-I	11000212	ABS	KS	KEARNY	1509321274	Operated
1100.198 - MASONICH3-2R-36	MASONICH3-2R-36	11000198	ABS	KS	KEARNY	1509321773	Operated
1100.201 - MASONICH4-2R-35	MASONICH4-2R-35	11000201	ABS	KS	KEARNY	1509321772	Operated
1092.131 - Massingale 1A	Massingale 1A	10920131	ABS	KS	KEARNY	1509320746	Operated
1180.203 - MAY BEATY D-4 ATU-342	MAY BEATY D-4 ATU-342	11791202	ABS	KS	KEARNY	1509321914	Operated
1180.207 - MCBURNEY 1	MCBURNEY 1	11791206	ABS	KS	KEARNY	1509300674	Operated
1180.208 - MCBURNEY 2	MCBURNEY 2	11791207	ABS	KS	KEARNY	1509320286	Operated
1180.209 - MCBURNEY 3HI	MCBURNEY 3HI	11791208	ABS	KS	KEARNY	1509321134	Operated
1180.213 - MCCLURE 1	MCCLURE 1	11791212	ABS	KS	KEARNY	1509300145	Operated
1180.214 - MCCLURE 2	MCCLURE 2	11791213	ABS	KS	KEARNY	1509320516	Operated
1180.215 - MCCLURE 3HI	MCCLURE 3HI	11791214	ABS	KS	KEARNY	1509321261	Operated
1180.217 - MCCORMICK 3HI	MCCORMICK 3HI	11791216	ABS	KS	KEARNY	1509321332	Operated
1100.215 - MCCUE 1	MCCUE 1	11000215	ABS	KS	KEARNY	1509300300	Operated
1100.216 - MCCUE 1-2	MCCUE 1-2	11000216	ABS	KS	KEARNY	1509320374	Operated
1100.217 - MCCUE 1-I	MCCUE 1-I	11000217	ABS	KS	KEARNY	1509320869	Operated
1100.218 - MCCUE 2	MCCUE 2	11000218	ABS	KS	KEARNY	1509300310	Operated
1100.219 - MCCUE 2-2	MCCUE 2-2	11000219	ABS	KS	KEARNY	1509320331	Operated
1100.220 - MCCUE 2-I	MCCUE 2-I	11000220	ABS	KS	KEARNY	1509320937	Operated
1180.230 - MCDOWELL 2	MCDOWELL 2	11791229	ABS	KS	KEARNY	1509320151	Operated
1180.231 - MCDOWELL 3HI	MCDOWELL 3HI	11791230	ABS	KS	KEARNY	1509321063	Operated
1100.225 - MCKEY 'I' 1	MCKEY 'I' 1	11000225	ABS	KS	KEARNY	1509321057	Operated
1100.224 - MCKEY 1	MCKEY 1	11000224	ABS	KS	KEARNY	1509300422	Operated
1180.241 - MCKINNEY B2	MCKINNEY B2	11791240	ABS	KS	KEARNY	1509320098	Operated
1180.242 - MCKINNEY B3HI	MCKINNEY B3HI	11791241	ABS	KS	KEARNY	1509321242	Operated
1180.246 - MCMICHAEL A1	MCMICHAEL A1	11791245	ABS	KS	KEARNY	1509300600	Operated
1180.250 - MCMICHAEL B1	MCMICHAEL B1	11791249	ABS	KS	KEARNY	1509300599	Operated
1180.251 - MCMICHAEL B2	MCMICHAEL B2	11791250	ABS	KS	KEARNY	1509320067	Operated
1180.256 - MENN, G. A1	MENN, G. A1	11791255	ABS	KS	KEARNY	1509300128	Operated
1180.259 - MENN, G. B1	MENN, G. B1	11791258	ABS	KS	KEARNY	1509300125	Operated
1180.261 - MENN, G. B3HI	MENN, G. B3HI	11791260	ABS	KS	KEARNY	1509321278	Operated
1100.238 - MILLER 1	MILLER 1	11000238	ABS	KS	KEARNY	1509300308	Operated
1100.241 - MILLER 1-1A-X	MILLER 1-1A-X	11000241	ABS	KS	KEARNY	1509320976	Operated
1100.240 - MILLER 1-3-9	MILLER 1-3-9	11000240	ABS	KS	KEARNY	1509321814	Operated
1180.278 - MILLER B2	MILLER B2	11791277	ABS	KS	KEARNY	1509300069	Operated
1181.098 - MILLS 1	MILLS 1	11792097	ABS	KS	KEARNY	1506700721	Operated
1180.288 - MOLITORIS 1	MOLITORIS 1	11791287	ABS	KS	KEARNY	1509300661	Operated
1180.289 - MOLITORIS 2	MOLITORIS 2	11791288	ABS	KS	KEARNY	1509320298	Operated
1180.290 - MOLITORIS 3HI	MOLITORIS 3HI	11791289	ABS	KS	KEARNY	1509321080	Operated
1180.307 - MOLZ E2HI	MOLZ E2HI	11791306	ABS	KS	KEARNY	1509321355	Operated
1180.311 - MOLZ, A. A1	MOLZ, A. A1	11791310	ABS	KS	KEARNY	1509300072	Operated
1180.339 - MORRIS A1	MORRIS A1	11791338	ABS	KS	KEARNY	1509300118	Operated
1180.340 - MORRIS A2HI	MORRIS A2HI	11791339	ABS	KS	KEARNY	1509321719	Operated
1180.341 - MORRIS, R.G. 1	MORRIS, R.G. 1	11791340	ABS	KS	KEARNY	1509300148	Operated

Name	Alternative Well Name	Enertia ID	ABS	State	County	Api Number	Op/NonOp
1180.342 - MORRIS, R.G. 2	MORRIS, R.G. 2	11791341	ABS	KS	KEARNY	1509321363	Operated
1180.343 - MORRIS, R.G. 3	MORRIS, R.G. 3	11791342	ABS	KS	KEARNY	1509321359	Operated
1180.345 - MOSER A2	MOSER A2	11791344	ABS	KS	KEARNY	1509320318	Operated
1180.348 - MOSER B2	MOSER B2	11791347	ABS	KS	KEARNY	1509320390	Operated
1180.349 - MOSER B3HI	MOSER B3HI	11791348	ABS	KS	KEARNY	1509321045	Operated
1180.350 - MOSER C1	MOSER C1	11791349	ABS	KS	KEARNY	1509300663	Operated
1180.351 - MOSER C2	MOSER C2	11791350	ABS	KS	KEARNY	1509320299	Operated
1180.373 - NEFF C-4 ATU-282	NEFF C-4 ATU-282	11791372	ABS	KS	KEARNY	1509321906	Operated
1180.370 - NEFF C1	NEFF C1	11791369	ABS	KS	KEARNY	1509300605	Operated
1180.371 - NEFF C2	NEFF C2	11791370	ABS	KS	KEARNY	1509320045	Operated
1181.089 - NUSS A1	NUSS A1	11792088	ABS	KS	KEARNY	1509300414	Operated
1181.091 - NUSS A3	NUSS A3	11792090	ABS	KS	KEARNY	1509321739	Operated
1181.092 - NUSS B1	NUSS B1	11792091	ABS	KS	KEARNY	1509300415	Operated
1181.093 - NUSS B2HI	NUSS B2HI	11792092	ABS	KS	KEARNY	1509321001	Operated
1181.094 - NUSS B4	NUSS B4	11792093	ABS	KS	KEARNY	1509321716	Operated
1092.152 - Olga 1A	Olga 1A	10920152	ABS	KS	KEARNY	1509320574	Operated
1101.281 - ORRA DEAN #4	ORRA DEAN #4	11010281	ABS	KS	KEARNY	1509321536	Operated
1092.157 - Pemberton 1	Pemberton 1	10920157	ABS	KS	KEARNY	1509300638	Operated
1092.159 - Pemberton 1B	Pemberton 1B	10920159	ABS	KS	KEARNY	1509321445	Operated
1092.167 - Pilon 1A	Pilon 1A	10920167	ABS	KS	KEARNY	1509320770	Operated
1092.170 - Plummer 1A	Plummer 1A	10920170	ABS	KS	KEARNY	1509320404	Operated
1180.469 - PRAFCKE 1	PRAFCKE 1	11791468	ABS	KS	KEARNY	1509300180	Operated
1180.470 - PRAFCKE 3HI	PRAFCKE 3HI	11791469	ABS	KS	KEARNY	1509321276	Operated
1180.471 - PRICE A1	PRICE A1	11791470	ABS	KS	KEARNY	1509300592	Operated
1180.472 - PRICE A2	PRICE A2	11791471	ABS	KS	KEARNY	1509320070	Operated
1180.473 - PRICE A3HI	PRICE A3HI	11791472	ABS	KS	KEARNY	1509321207	Operated
2033.403 - ORR 001	ORR 001	20330403	ABS	KS	KEARNY	1509300419	NonOp
1100.263 - RAMSEY 1	RAMSEY 1	11000263	ABS	KS	KEARNY	1509300515	Operated
1100.264 - RAMSEY 1-2	RAMSEY 1-2	11000264	ABS	KS	KEARNY	1509320217	Operated
1184.156 - RATZLAFF, D. B 1 V	RATZLAFF, D. B 1 V	11840156	ABS	KS	KEARNY	1509300139	Operated
1180.519 - REXROAD 3HI	REXROAD 3HI	11791518	ABS	KS	KEARNY	1509321209	Operated
1184.165 - ROBRAHN, E.E. 1 V	ROBRAHN, E.E. 1 V	11840165	ABS	KS	KEARNY	1509300671	Operated
1184.166 - ROBRAHN, E.E. 2 V	ROBRAHN, E.E. 2 V	11840166	ABS	KS	KEARNY	1509320273	Operated
1184.167 - ROBRAHN, E.E. 3 V	ROBRAHN, E.E. 3 V	11840167	ABS	KS	KEARNY	1509321076	Operated
1100.275 - RODERICK 'I' 1	RODERICK 'I' 1	11000275	ABS	KS	KEARNY	1509320873	Operated
1100.273 - RODERICK 3	RODERICK 3	11000273	ABS	KS	KEARNY	1509300726	Operated
1180.541 - ROHLMAN B2	ROHLMAN B2	11791540	ABS	KS	KEARNY	1509320702	Operated
1180.542 - ROHLMAN B3HI	ROHLMAN B3HI	11791541	ABS	KS	KEARNY	1509321764	Operated
1100.279 - ROONEY 6	ROONEY 6	11000279	ABS	KS	KEARNY	1509300215	Operated
1180.544 - ROSENER 2HI	ROSENER 2HI	11791543	ABS	KS	KEARNY	1509321440	Operated
1099.054 - ROWE #1 UT W#3	ROWE #1 UT W#3	10981053	ABS	KS	KEARNY	1509321477	Operated
1099.052 - ROWE 1	ROWE 1	10981051	ABS	KS	KEARNY	1509300572	Operated
1099.053 - ROWE 1-2	ROWE 1-2	10981052	ABS	KS	KEARNY	1509320040	Operated
1180.545 - RT BEATY 4 ATU-99	RT BEATY 4 ATU-99	11791544	ABS	KS	KEARNY	1509321890	Operated
1100.283 - SALYER 1	SALYER 1	11000283	ABS	KS	KEARNY	1509300183	Operated
1092.184 - Sauer 1	Sauer 1	10920184	ABS	KS	KEARNY	1509300175	Operated
1100.284 - SAUER 1-27	SAUER 1-27	11000284	ABS	KS	KEARNY	1509300177	Operated
1092.185 - Sauer 1A	Sauer 1A	10920185	ABS	KS	KEARNY	1509320329	Operated
1092.186 - Sauer 1B	Sauer 1B	10920186	ABS	KS	KEARNY	1509321443	Operated

Name	Alternative Well Name	Enertia ID	ABS	State	County	Api Number	Op/NonOp
1180.582 - SCHULZ B1	SCHULZ B1	11791581	ABS	KS	KEARNY	1509300114	Operated
1180.583 - SCHULZ B2HI	SCHULZ B2HI	11791582	ABS	KS	KEARNY	1509321352	Operated
1180.603 - SEIBERT 3HI	SEIBERT 3HI	11791602	ABS	KS	KEARNY	1509321322	Operated
1180.604 - SEIBERT 4	SEIBERT 4	11791603	ABS	KS	KEARNY	1509321761	Operated
1180.606 - SEITZ 3HI	SEITZ 3HI	11791605	ABS	KS	KEARNY	1509321210	Operated
1180.609 - SEITZ GAS UNIT 2	SEITZ GAS UNIT 2	11791608	ABS	KS	KEARNY	1509320064	Operated
1180.622 - SEWELL 1	SEWELL 1	11791621	ABS	KS	KEARNY	1509300130	Operated
1180.623 - SEWELL 2	SEWELL 2	11791622	ABS	KS	KEARNY	1509320542	Operated
1180.624 - SEWELL 3HI	SEWELL 3HI	11791623	ABS	KS	KEARNY	1509321357	Operated
1180.631 - SHAFFER B-4 ATU-283	SHAFFER B-4 ATU-283	11791630	ABS	KS	KEARNY	1509321907	Operated
1180.628 - SHAFFER B1	SHAFFER B1	11791627	ABS	KS	KEARNY	1509300606	Operated
1180.629 - SHAFFER B2	SHAFFER B2	11791628	ABS	KS	KEARNY	1509320050	Operated
1180.630 - SHAFFER B3HI	SHAFFER B3HI	11791629	ABS	KS	KEARNY	1509321086	Operated
1180.632 - SHAFFER, M.E. 1	SHAFFER, M.E. 1	11791631	ABS	KS	KEARNY	1509300604	Operated
1180.633 - SHAFFER, M.E. 2	SHAFFER, M.E. 2	11791632	ABS	KS	KEARNY	1509320039	Operated
1100.293 - SINGLETON 1	SINGLETON 1	11000293	ABS	KS	KEARNY	1509300418	Operated
1100.294 - SINGLETON 1-I	SINGLETON 1-I	11000294	ABS	KS	KEARNY	1509320983	Operated
1180.688 - SMITH, J.M. 1	SMITH, J.M. 1	11791687	ABS	KS	KEARNY	1509300673	Operated
1180.689 - SMITH, J.M. 2	SMITH, J.M. 2	11791688	ABS	KS	KEARNY	1509320244	Operated
1180.690 - SMITH, J.M. 3HI	SMITH, J.M. 3HI	11791689	ABS	KS	KEARNY	1509321133	Operated
1180.692 - SNIDER A2HI	SNIDER A2HI	11791691	ABS	KS	KEARNY	1509321351	Operated
1180.708 - SPENCER 3HI	SPENCER 3HI	11791707	ABS	KS	KEARNY	1509321233	Operated
1180.716 - STALLMAN A2	STALLMAN A2	11791715	ABS	KS	KEARNY	1509300174	Operated
1180.718 - STALLMAN A4HI	STALLMAN A4HI	11791717	ABS	KS	KEARNY	1509321345	Operated
1180.719 - STALLMAN B1	STALLMAN B1	11791718	ABS	KS	KEARNY	1509300142	Operated
1180.720 - STALLMAN B2	STALLMAN B2	11791719	ABS	KS	KEARNY	1509320521	Operated
1180.721 - STALLMAN B3HI	STALLMAN B3HI	11791720	ABS	KS	KEARNY	1509321733	Operated
1180.734 - STUCKY A1	STUCKY A1	11791733	ABS	KS	KEARNY	1509300126	Operated
1180.735 - STUCKY A3	STUCKY A3	11791734	ABS	KS	KEARNY	1509320568	Operated
1180.736 - STUCKY A4HI	STUCKY A4HI	11791735	ABS	KS	KEARNY	1509321346	Operated
1099.150 - SUMMERS #1UTW#3	SUMMERS #1UTW#3	10981149	ABS	KS	KEARNY	1509321476	Operated
1099.149 - SUMMERS 1-2	SUMMERS 1-2	10981148	ABS	KS	KEARNY	1509320042	Operated
1099.156 - TATE 1-2	TATE 1-2	10981155	ABS	KS	KEARNY	1509320089	Operated
1092.214 - TATE 1-A	TATE 1-A	10920214	ABS	KS	KEARNY	1509320208	Operated
1100.305 - TATE 4-1	TATE 4-1	11000305	ABS	KS	KEARNY	1509320911	Operated
1100.306 - TATE 5	TATE 5	11000306	ABS	KS	KEARNY	1509300513	Operated
1100.314 - TATE 8-I	TATE 8-I	11000314	ABS	KS	KEARNY	1509320909	Operated
1100.315 - TATE 9	TATE 9	11000315	ABS	KS	KEARNY	1509300528	Operated
1100.317 - TATE 9-3-27R	TATE 9-3-27R	11000317	ABS	KS	KEARNY	1509321820	Operated
1100.318 - TATE 9-I	TATE 9-I	11000318	ABS	KS	KEARNY	1509321032	Operated
1180.775 - TATE A1	TATE A1	11791774	ABS	KS	KEARNY	1509300701	Operated
1180.776 - TATE A2	TATE A2	11791775	ABS	KS	KEARNY	1509320152	Operated
1180.777 - TATE A3HI	TATE A3HI	11791776	ABS	KS	KEARNY	1509321127	Operated
1180.778 - TATE B1	TATE B1	11791777	ABS	KS	KEARNY	1509300617	Operated
1099.157 - TATE UNIT #1 #3	TATE UNIT #1 #3	10981156	ABS	KS	KEARNY	1509321387	Operated
1101.334 - TATE USA 2	TATE USA 2	11010334	ABS	KS	KEARNY	1509320607	Operated
1101.346 - TATE-PUYEAR 1	TATE-PUYEAR 1	11010346	ABS	KS	KEARNY	1509320695	Operated
1180.786 - THOMAS A3HI	THOMAS A3HI	11791785	ABS	KS	KEARNY	1509321105	Operated
1180.787 - THOMAS A4	THOMAS A4	11791786	ABS	KS	KEARNY	1509321720	Operated

Name	Alternative Well Name	Enertia ID	ABS	State	County	Api Number	Op/NonOp
1180.790 - THOMAS B3	THOMAS B3	11791789	ABS	KS	KEARNY	1509321680	Operated
1180.794 - THORNE 1	THORNE 1	11791793	ABS	KS	KEARNY	1509300138	Operated
1180.795 - THORNE 2HI	THORNE 2HI	11791794	ABS	KS	KEARNY	1509321263	Operated
1100.325 - THORPE 1	THORPE 1	11000325	ABS	KS	KEARNY	1509300302	Operated
1099.173 - THORPE 2	THORPE 2	10981172	ABS	KS	KEARNY	1509300560	Operated
1099.177 - THORPE 2-3	THORPE 2-3	10981176	ABS	KS	KEARNY	1509320084	Operated
1180.798 - THORPE B1	THORPE B1	11791797	ABS	KS	KEARNY	1509300672	Operated
1180.799 - THORPE B2	THORPE B2	11791798	ABS	KS	KEARNY	1509320281	Operated
1180.800 - THORPE B3HI	THORPE B3HI	11791799	ABS	KS	KEARNY	1509321271	Operated
1100.326 - THORPE I 1-3	THORPE I 1-3	11000326	ABS	KS	KEARNY	1509320933	Operated
1099.178 - THORPE U#2 #4	THORPE U#2 #4	10981177	ABS	KS	KEARNY	1509321388	Operated
1099.186 - TOOMBS #1	TOOMBS #1	10981185	ABS	KS	KEARNY	1509300010	Operated
1180.841 - UNDERWOOD 2	UNDERWOOD 2	11791840	ABS	KS	KEARNY	1509320394	Operated
1180.842 - UNDERWOOD 3HI	UNDERWOOD 3HI	11791841	ABS	KS	KEARNY	1509321043	Operated
1101.358 - USA DEAN 02	USA DEAN 02	11010358	ABS	KS	KEARNY	1509320722	Operated
1101.357 - USA-DEAN 1 UT	USA-DEAN 1 UT	11010357	ABS	KS	KEARNY	1509300277	Operated
1101.360 - USA-MOORE 1	USA-MOORE 1	11010360	ABS	KS	KEARNY	1509300493	Operated
2024.092 - ROBINSON D 1-5	ROBINSON D 1-5	20240092	ABS	KS	KEARNY	1509300304	NonOp
2024.093 - ROBINSON D 3-5	ROBINSON D 3-5	20240093	ABS	KS	KEARNY	1509321365	NonOp
1099.211 - WAECHTER 'B' 1	WAECHTER 'B' 1	10981210	ABS	KS	KEARNY	1509338885	Operated
1099.218 - WAECHTER #1B #3	WAECHTER #1B #3	10981217	ABS	KS	KEARNY	1509321391	Operated
1099.219 - WAECHTER #1C	WAECHTER #1C	10981218	ABS	KS	KEARNY	1509300568	Operated
1099.212 - WAECHTER #1D	WAECHTER #1D	10981211	ABS	KS	KEARNY	1509300567	Operated
1099.222 - WAECHTER 1D#3	WAECHTER 1D#3	10981221	ABS	KS	KEARNY	1509321389	Operated
1099.214 - WAECHTER B-2	WAECHTER B-2	10981213	ABS	KS	KEARNY	1509320074	Operated
1099.215 - WAECHTER D-2	WAECHTER D-2	10981214	ABS	KS	KEARNY	1509320085	Operated
1180.874 - WAECHTER G2	WAECHTER G2	11791873	ABS	KS	KEARNY	1509320132	Operated
1180.879 - WAECHTER I1	WAECHTER I1	11791878	ABS	KS	KEARNY	1509300700	Operated
1180.880 - WAECHTER I2	WAECHTER I2	11791879	ABS	KS	KEARNY	1509320182	Operated
1180.883 - WAECHTER J1	WAECHTER J1	11791882	ABS	KS	KEARNY	1509300677	Operated
1180.884 - WAECHTER J2	WAECHTER J2	11791883	ABS	KS	KEARNY	1509320105	Operated
1180.889 - WAECHTER L1	WAECHTER L1	11791888	ABS	KS	KEARNY	1509300444	Operated
1180.890 - WAECHTER L2	WAECHTER L2	11791889	ABS	KS	KEARNY	1509320389	Operated
1180.891 - WAECHTER L3HI	WAECHTER L3HI	11791890	ABS	KS	KEARNY	1509321079	Operated
1099.221 - WAECHTER UT C3	WAECHTER UT C3	10981220	ABS	KS	KEARNY	1509321453	Operated
1180.895 - WAECHTER, O. A1	WAECHTER, O. A1	11791894	ABS	KS	KEARNY	1509300543	Operated
1180.897 - WAECHTER, O. A3HI	WAECHTER, O. A3HI	11791896	ABS	KS	KEARNY	1509321118	Operated
1180.898 - WAECHTER, O. B1	WAECHTER, O. B1	11791897	ABS	KS	KEARNY	1509300546	Operated
1180.901 - WAECHTER, O. C1	WAECHTER, O. C1	11791900	ABS	KS	KEARNY	1509300547	Operated
1180.902 - WAECHTER, O. C2	WAECHTER, O. C2	11791901	ABS	KS	KEARNY	1509320128	Operated
1180.904 - WAECHTER, O. D1	WAECHTER, O. D1	11791903	ABS	KS	KEARNY	1509300555	Operated
1180.905 - WAECHTER, O. D2	WAECHTER, O. D2	11791904	ABS	KS	KEARNY	1509320110	Operated
1180.906 - WAECHTER, O. D3HI	WAECHTER, O. D3HI	11791905	ABS	KS	KEARNY	1509321139	Operated
1180.908 - WAECHTER, O. E2	WAECHTER, O. E2	11791907	ABS	KS	KEARNY	1509320203	Operated
1180.910 - WAECHTER, O. F1	WAECHTER, O. F1	11791909	ABS	KS	KEARNY	1509300557	Operated
1180.911 - WAECHTER, O. F2	WAECHTER, O. F2	11791910	ABS	KS	KEARNY	1509320116	Operated
1180.912 - WAECHTER, O. F3HI	WAECHTER, O. F3HI	11791911	ABS	KS	KEARNY	1509321082	Operated
1100.336 - WALTERS 'I' 1	WALTERS 'I' 1	11000336	ABS	KS	KEARNY	1509320935	Operated
1101.402 - WAMPLER-USA UNIT 2	WAMPLER-USA UNIT 2	11010402	ABS	KS	KEARNY	1509320725	Operated

Name	Alternative Well Name	Enertia ID	ABS	State	County	Api Number	Op/NonOp
1101.403 - WAMPLER-USA UNIT 3	WAMPLER-USA UNIT 3	11010403	ABS	KS	KEARNY	1509321369	Operated
1180.925 - WARNER 3HI-162638	WARNER 3HI-162638	11791924	ABS	KS	KEARNY	1509321237	Operated
1180.961 - WHITE B2	WHITE B2	11791960	ABS	KS	KEARNY	1509320241	Operated
1180.971 - WHITE F1	WHITE F1	11791970	ABS	KS	KEARNY	1509300393	Operated
1180.973 - WHITE G1	WHITE G1	11791972	ABS	KS	KEARNY	1509300106	Operated
1092.233 - Wiatt 1B	Wiatt 1B	10920233	ABS	KS	KEARNY	1509321515	Operated
2022.004 - Salyer 1-2	Salyer 1-2	20220004	ABS	KS	KEARNY	1509321193	NonOp
1092.232 - Wiatt, Iman 1A	Wiatt, Iman 1A	10920232	ABS	KS	KEARNY	1509320265	Operated
1099.251 - WILKE UN1 W#3	WILKE UN1 W#3	10981250	ABS	KS	KEARNY	1509321563	Operated
1180.997 - WILLITS A2	WILLITS A2	11791996	ABS	KS	KEARNY	1509320099	Operated
1180.998 - WILLITS A3HI	WILLITS A3HI	11791997	ABS	KS	KEARNY	1509321238	Operated
1180.999 - WILLITS, L.B. A2	WILLITS, L.B. A2	11791998	ABS	KS	KEARNY	1509320224	Operated
1181.000 - WILLITS, L.B. A3HI	WILLITS, L.B. A3HI	11791999	ABS	KS	KEARNY	1509321239	Operated
1181.002 - WILLITS, L.B. B3HI	WILLITS, L.B. B3HI	11792001	ABS	KS	KEARNY	1509321240	Operated
1181.003 - WILLITS, L.B. B4	WILLITS, L.B. B4	11792002	ABS	KS	KEARNY	1509321674	Operated
1100.034 - CAMPBELL 15	CAMPBELL 15	11000034	ABS	KS	KEARNY	1509300293	Operated
1100.035 - CAMPBELL 15-I	CAMPBELL 15-I	11000035	ABS	KS	KEARNY	1509321065	Operated
1092.025 - Burnett-Wiatt 1A	Burnett-Wiatt 1A	10920025	ABS	KS	KEARNY	1509320344	Operated
1092.026 - Burnett-Wiatt 1B	Burnett-Wiatt 1B	10920026	ABS	KS	KEARNY	1509321385	Operated
1100.300 - TATE 2	TATE 2	11000300	ABS	KS	KEARNY	1509300280	Operated
1100.320 - TATE I 2	TATE I 2	11000320	ABS	KS	KEARNY	1509321156	Operated
1092.195 - Smalley D 1B	Smalley D 1B	10920195	ABS	KS	KEARNY	1509321628	Operated
1092.136 - Miles 2A	Miles 2A	10920136	ABS	KS	KEARNY	1509320583	Operated
1092.161 - Pfeister 1A	Pfeister 1A	10920161	ABS	KS	KEARNY	1509320213	Operated
1092.201 - Strobridge 1	Strobridge 1	10920201	ABS	KS	KEARNY	1509300687	Operated
1183.191 - SHIELDS 1-2	SHIELDS 1-2	11830191	ABS	KS	KEARNY	1509321643	Operated
1183.192 - SHIELDS 2	SHIELDS 2	11830192	ABS	KS	KEARNY	1509320685	Operated
1180.725 - STRAWN 1	STRAWN 1	11791724	ABS	KS	KEARNY	1509300707	Operated
1180.726 - STRAWN 2	STRAWN 2	11791725	ABS	KS	KEARNY	1509320222	Operated
1180.727 - STRAWN 3HI	STRAWN 3HI	11791726	ABS	KS	KEARNY	1509321083	Operated
1092.004 - APPLEGATE 1	APPLEGATE 1	10920004	ABS	KS	KEARNY	1509300699	Operated
1092.005 - Applegate 1A	Applegate 1A	10920005	ABS	KS	KEARNY	1509320136	Operated
1092.006 - Applegate 1B	Applegate 1B	10920006	ABS	KS	KEARNY	1509321374	Operated
1100.033 - CAMPBELL 14	CAMPBELL 14	11000033	ABS	KS	KEARNY	1509300283	Operated
1100.100 - KRIETE 2	KRIETE 2	11000100	ABS	KS	KEARNY	1509300265	Operated
1100.046 - CAMPBELL A 14-IA	CAMPBELL A 14-IA	11000046	ABS	KS	KEARNY	1509320939	Operated
1100.054 - CAMPBELL I 12	CAMPBELL I 12	11000054	ABS	KS	KEARNY	1509321097	Operated
1092.187 - Smalley 1	Smalley 1	10920187	ABS	KS	KEARNY	1509300047	Operated
1092.189 - Smalley 1B	Smalley 1B	10920189	ABS	KS	KEARNY	1509321520	Operated
1179.198 - BEYMER D2	BEYMER D2	11790198	ABS	KS	KEARNY	1509320229	Operated
1179.197 - BEYMER D1	BEYMER D1	11790197	ABS	KS	KEARNY	1509300747	Operated
1179.199 - BEYMER D3HI	BEYMER D3HI	11790199	ABS	KS	KEARNY	1509321340	Operated
1100.327 - THORPE-TATE 1	THORPE-TATE 1	11000327	ABS	KS	KEARNY	1509300315	Operated
1100.328 - THORPE-TATE 1-2	THORPE-TATE 1-2	11000328	ABS	KS	KEARNY	1509320179	Operated
1100.329 - THORPE-TATE 1-I	THORPE-TATE 1-I	11000329	ABS	KS	KEARNY	1509320878	Operated
1179.683 - GLASER A-4 ATU-77	GLASER A-4 ATU-77	11790683	ABS	KS	KEARNY	1509321909	Operated
1180.803 - THORPE D1	THORPE D1	11791802	ABS	KS	KEARNY	1509300137	Operated
1180.805 - THORPE D3	THORPE D3	11791804	ABS	KS	KEARNY	1509321834	Operated
1180.182 - MARY HETZEL 4 ATU-46	MARY HETZEL 4 ATU-46	11791181	ABS	KS	KEARNY	1509321886	Operated

Name	Alternative Well Name	Enertia ID	ABS	State	County	Api Number	Op/NonOp
1180.607 - SEITZ 4 ATU-292	SEITZ 4 ATU-292	11791606	ABS	KS	KEARNY	1509321908	Operated
1100.124 - LEE 12	LEE 12	11000124	ABS	KS	KEARNY	1509300510	Operated
1100.127 - LEE 12-1	LEE 12-1	11000127	ABS	KS	KEARNY	1509321008	Operated
1100.131 - LEE 14	LEE 14	11000131	ABS	KS	KEARNY	1509300523	Operated
1100.132 - LEE 14-2	LEE 14-2	11000132	ABS	KS	KEARNY	1509320190	Operated
1100.133 - LEE 14-I	LEE 14-I	11000133	ABS	KS	KEARNY	1509321054	Operated
1179.680 - GLASER A1	GLASER A1	11790680	ABS	KS	KEARNY	1509300048	Operated
1179.681 - GLASER A2	GLASER A2	11790681	ABS	KS	KEARNY	1509320094	Operated
1179.682 - GLASER A3HI	GLASER A3HI	11790682	ABS	KS	KEARNY	1509321231	Operated
1180.415 - OWENS 1	OWENS 1	11791414	ABS	KS	KEARNY	1509300693	Operated
1180.185 - MASON 3HI	MASON 3HI	11791184	ABS	KS	KEARNY	1509321125	Operated
1181.044 - WISHERD B1	WISHERD B1	11792043	ABS	KS	KEARNY	1509300345	Operated
1180.730 - STROP A3HI	STROP A3HI	11791729	ABS	KS	KEARNY	1509320877	Operated
1180.732 - STROP B2	STROP B2	11791731	ABS	KS	KEARNY	1509320123	Operated
1181.045 - WISHERD B2	WISHERD B2	11792044	ABS	KS	KEARNY	1509320124	Operated
1181.046 - WISHERD B3HI	WISHERD B3HI	11792045	ABS	KS	KEARNY	1509320876	Operated
1181.048 - WISHERD C2	WISHERD C2	11792047	ABS	KS	KEARNY	1509320166	Operated
1180.733 - STROP B3HI	STROP B3HI	11791732	ABS	KS	KEARNY	1509321158	Operated
1180.731 - STROP B1	STROP B1	11791730	ABS	KS	KEARNY	1509300335	Operated
1180.183 - MASON 1	MASON 1	11791182	ABS	KS	KEARNY	1509300694	Operated
1180.184 - MASON 2	MASON 2	11791183	ABS	KS	KEARNY	1509320120	Operated
1180.414 - OWEN 2	OWEN 2	11791413	ABS	KS	KEARNY	1509320121	Operated
1180.416 - OWENS 3HI	OWENS 3HI	11791415	ABS	KS	KEARNY	1509321116	Operated
1180.728 - STROP A1	STROP A1	11791727	ABS	KS	KEARNY	1509300333	Operated
1180.729 - STROP A2	STROP A2	11791728	ABS	KS	KEARNY	1509320165	Operated
1181.047 - WISHERD C1	WISHERD C1	11792046	ABS	KS	KEARNY	1509300324	Operated
1181.049 - WISHERD C3HI	WISHERD C3HI	11792048	ABS	KS	KEARNY	1509321316	Operated
1181.042 - WISHERD A2	WISHERD A2	11792041	ABS	KS	KEARNY	1509320153	Operated
1181.043 - WISHERD A3HI	WISHERD A3HI	11792042	ABS	KS	KEARNY	1509321101	Operated
1181.041 - WISHERD A1	WISHERD A1	11792040	ABS	KS	KEARNY	1509300702	Operated
1179.686 - GLASER B3HI	GLASER B3HI	11790686	ABS	KS	KEARNY	1509321230	Operated
1179.684 - GLASER B1	GLASER B1	11790684	ABS	KS	KEARNY	1509300587	Operated
1179.685 - GLASER B2	GLASER B2	11790685	ABS	KS	KEARNY	1509320080	Operated
1100.063 - ESFELD 'I' 1	ESFELD 'I' 1	11000063	ABS	KS	KEARNY	1509320967	Operated
1100.064 - ESFELD 1	ESFELD 1	11000064	ABS	KS	KEARNY	1509300450	Operated
1180.007 - KENNY 2HI	KENNY 2HI	11791007	ABS	KS	KEARNY	1509321404	Operated
1100.310 - TATE 7	TATE 7	11000310	ABS	KS	KEARNY	1509300470	Operated
1100.311 - TATE 7-I	TATE 7-I	11000311	ABS	KS	KEARNY	1509320969	Operated
1180.804 - THORPE D2 HI	THORPE D2 HI	11791803	ABS	KS	KEARNY	1509321711	Operated
1100.244 - MORRIS 1	MORRIS 1	11000244	ABS	KS	KEARNY	1509300417	Operated
1100.245 - MORRIS 'I' 1	MORRIS 'I' 1	11000245	ABS	KS	KEARNY	1509320960	Operated
1180.413 - OTTO WAECHTER C-4 ATU-301	OTTO WAECHTER C-4 ATU-301	11791412	ABS	KS	KEARNY	1509321926	Operated
1179.789 - HETZEL, M. 1	HETZEL, M. 1	11790789	ABS	KS	KEARNY	1509300594	Operated
1179.790 - HETZEL, M. 2	HETZEL, M. 2	11790790	ABS	KS	KEARNY	1509320071	Operated
1179.791 - HETZEL, M. 3HI	HETZEL, M. 3HI	11790791	ABS	KS	KEARNY	1509321208	Operated
1100.348 - YATES 'I' 1	YATES 'I' 1	11000348	ABS	KS	KEARNY	1509321590	Operated
1180.561 - SAUER A4HI	SAUER A4HI	11791560	ABS	KS	KEARNY	1509321506	Operated
1180.559 - SAUER A1	SAUER A1	11791558	ABS	KS	KEARNY	1509300171	Operated
1180.199 - MAX COHEN D-4 ATU-30	MAX COHEN D-4 ATU-30	11791198	ABS	KS	KEARNY	1509321889	Operated

Name	Alternative Well Name	Enertia ID	ABS	State	County	Api Number	Op/NonOp
1180.425 - PAUL BAKER 4 ATU-48	PAUL BAKER 4 ATU-48	11791424	ABS	KS	KEARNY	1509321911	Operated
1100.268 - RODERICK 1	RODERICK 1	11000268	ABS	KS	KEARNY	1509300462	Operated
1092.128 - Martin 1A	Martin 1A	10920128	ABS	KS	KEARNY	1509320348	Operated
1181.050 - WISHERD C-4 ATU-319	WISHERD C-4 ATU-319	11792049	ABS	KS	KEARNY	1509321913	Operated
1179.062 - BARBEN C-4 ATU-79	BARBEN C-4 ATU-79	11790062	ABS	KS	KEARNY	1509321905	Operated
1179.657 - FOSTER A2	FOSTER A2	11790657	ABS	KS	KEARNY	1509320522	Operated
1179.656 - FOSTER A1	FOSTER A1	11790656	ABS	KS	KEARNY	1509300144	Operated
1179.658 - FOSTER A3HI	FOSTER A3HI	11790658	ABS	KS	KEARNY	1509321262	Operated
1180.068 - KROPP, G.V. 3HI	KROPP, G.V. 3HI	11791068	ABS	KS	KEARNY	1509321704	Operated
1101.342 - TATE-HOLDRIDGE2	TATE-HOLDRIDGE2	11010342	ABS	KS	KEARNY	1509320723	Operated
1101.341 - TATE-HOLDRIDGE 1	TATE-HOLDRIDGE 1	11010341	ABS	KS	KEARNY	1509300331	Operated
1101.343 - TATE-HOLDRIDGE3	TATE-HOLDRIDGE3	11010343	ABS	KS	KEARNY	1509321535	Operated
1101.406 - WARD TATE #3	WARD TATE #3	11010406	ABS	KS	KEARNY	1509321392	Operated
1101.347 - TATE SCHEUERMAN1	TATE SCHEUERMAN1	11010347	ABS	KS	KEARNY	1509300286	Operated
1101.404 - WARD-TATE 1	WARD-TATE 1	11010404	ABS	KS	KEARNY	1509300296	Operated
1100.334 - TURNER 'A' 1-I	TURNER 'A' 1-I	11000334	ABS	KS	KEARNY	1509321547	Operated
1100.332 - TURNER 1-2	TURNER 1-2	11000332	ABS	KS	KEARNY	1509320337	Operated
1100.333 - TURNER 'A' 1	TURNER 'A' 1	11000333	ABS	KS	KEARNY	1509330059	Operated
1101.405 - WARD-TATE 02	WARD-TATE 02	11010405	ABS	KS	KEARNY	1509320718	Operated
1180.930 - WEBBER 1	WEBBER 1	11791929	ABS	KS	KEARNY	1509300554	Operated
1180.931 - WEBBER 2	WEBBER 2	11791930	ABS	KS	KEARNY	1509320125	Operated
1180.932 - WEBBER 3 HI	WEBBER 3 HI	11791931	ABS	KS	KEARNY	1509321023	Operated
1101.348 - TATE SCHEUERMAN 2	TATE SCHEUERMAN 2	11010348	ABS	KS	KEARNY	1509321553	Operated
1179.399 - COONS 2	COONS 2	11790399	ABS	KS	KEARNY	1509320079	Operated
1098.637 - JOHNSON A 1-2	JOHNSON A 1-2	10980637	ABS	KS	KEARNY	1509320076	Operated
1180.887 - WAECHTER K2	WAECHTER K2	11791886	ABS	KS	KEARNY	1509320126	Operated
1179.400 - COONS 3HI	COONS 3HI	11790400	ABS	KS	KEARNY	1509321484	Operated
1098.636 - JOHNSON 'A' 1	JOHNSON 'A' 1	10980636	ABS	KS	KEARNY	1509300570	Operated
1098.638 - JOHNSON U#1A #3	JOHNSON U#1A #3	10980638	ABS	KS	KEARNY	1509321390	Operated
1100.267 - RITCHEY 'I' 1	RITCHEY 'I' 1	11000267	ABS	KS	KEARNY	1509321010	Operated
1100.266 - RITCHEY_1-I	RITCHEY_1-I	11000266	ABS	KS	KEARNY	1509300420	Operated
1180.886 - WAECHTER K1	WAECHTER K1	11791885	ABS	KS	KEARNY	1509300558	Operated
1180.888 - WAECHTER K3HI	WAECHTER K3HI	11791887	ABS	KS	KEARNY	1509321504	Operated
1100.285 - SAUER B 1I-15	SAUER B 1I-15	11000285	ABS	KS	KEARNY	1509321750	Operated
1100.286 - SAUER B 1R-15	SAUER B 1R-15	11000286	ABS	KS	KEARNY	1509321751	Operated
1100.308 - TATE 6	TATE 6	11000308	ABS	KS	KEARNY	1509300481	Operated
1100.309 - TATE 6-1	TATE 6-1	11000309	ABS	KS	KEARNY	1509320966	Operated
1100.016 - BROWNE 1-I	BROWNE 1-I	11000016	ABS	KS	KEARNY	1509320932	Operated
1100.015 - BROWNE 1	BROWNE 1	11000015	ABS	KS	KEARNY	1509319015	Operated
1101.349 - TATE-UNREIN 1	TATE-UNREIN 1	11010349	ABS	KS	KEARNY	1509300467	Operated
1101.351 - TATE-UNREIN#4HI	TATE-UNREIN#4HI	11010351	ABS	KS	KEARNY	1509321370	Operated
1180.768 - SWAIN 2HI	SWAIN 2HI	11791767	ABS	KS	KEARNY	1509321428	Operated
1101.041 - C A LOUCKS UT	C A LOUCKS UT	11010041	ABS	KS	KEARNY	1509320589	Operated
1101.236 - LOUCKS C 1	LOUCKS C 1	11010236	ABS	KS	KEARNY	1509300526	Operated
1101.040 - C A LOUCKS A3	C A LOUCKS A3	11010040	ABS	KS	KEARNY	1509320992	Operated
1180.767 - SWAIN 1	SWAIN 1	11791766	ABS	KS	KEARNY	1509300178	Operated
2033.524 - WEBER A 001 N/O	WEBER A 001 N/O	20330524	ABS	KS	KEARNY	1509300153	NonOp
2033.525 - WEBER A 1-2 N/O	WEBER A 1-2 N/O	20330525	ABS	KS	KEARNY	1509321275	NonOp
1101.150 - WEAR 1	WEAR 1	11010150	ABS	KS	KEARNY	1509300525	Operated

Name	Alternative Well Name	Enertia ID	ABS	State	County	Api Number	Op/NonOp
1101.374 - USA-WHITE E _1	USA-WHITE E _1	11010374	ABS	KS	KEARNY	1509300439	Operated
1101.329 - TATE ESTATE 1-B	TATE ESTATE 1-B	11010329	ABS	KS	KEARNY	1509300279	Operated
1101.373 - U S A WHITE D3	U S A WHITE D3	11010373	ABS	KS	KEARNY	1509320918	Operated
1101.372 - USA-WHITE D_1	USA-WHITE D_1	11010372	ABS	KS	KEARNY	1509300480	Operated
1101.331 - TATE ESTATE B#3	TATE ESTATE B#3	11010331	ABS	KS	KEARNY	1509321400	Operated
1101.152 - H C WEAR UN W#3	H C WEAR UN W#3	11010152	ABS	KS	KEARNY	1509321367	Operated
2033.534 - WHITE 0003 N/O	WHITE 0003 N/O	20330534	ABS	KS	KEARNY	1509321493	NonOp
1101.042 - LOUCKS Unit 1-B	LOUCKS Unit 1-B	11010042	ABS	KS	KEARNY	1509300290	Operated
1179.126 - BEATY G2	BEATY G2	11790126	ABS	KS	KEARNY	1509320176	Operated
1101.328 - V. B. TATE #1	V. B. TATE #1	11010328	ABS	KS	KEARNY	1509320863	Operated
1101.043 - C A LOUCKS UT B 2	C A LOUCKS UT B 2	11010043	ABS	KS	KEARNY	1509320717	Operated
1101.326 - TATE ESTATE A U	TATE ESTATE A U	11010326	ABS	KS	KEARNY	1509300299	Operated
1101.365 - U S A WHITE A3	U S A WHITE A3	11010365	ABS	KS	KEARNY	1509320926	Operated
1179.128 - BEATY H1	BEATY H1	11790128	ABS	KS	KEARNY	1509300682	Operated
1179.129 - BEATY H2	BEATY H2	11790129	ABS	KS	KEARNY	1509320228	Operated
1101.044 - C A LOUCKS B#3	C A LOUCKS B#3	11010044	ABS	KS	KEARNY	1509321554	Operated
1101.371 - USA WHITE C UN3	USA WHITE C UN3	11010371	ABS	KS	KEARNY	1509321537	Operated
1179.130 - BEATY H3HI	BEATY H3HI	11790130	ABS	KS	KEARNY	1509321511	Operated
1101.369 - USA-WHITE C-1	USA-WHITE C-1	11010369	ABS	KS	KEARNY	1509300471	Operated
1179.125 - BEATY G1	BEATY G1	11790125	ABS	KS	KEARNY	1509300339	Operated
1179.127 - BEATY G3 HI	BEATY G3 HI	11790127	ABS	KS	KEARNY	1509321728	Operated
1101.370 - C WHITE-USA UT2	C WHITE-USA UT2	11010370	ABS	KS	KEARNY	1509320524	Operated
1180.275 - MILES B1	MILES B1	11791274	ABS	KS	KEARNY	1509300179	Operated
1100.299 - TATE 1	TATE 1	11000299	ABS	KS	KEARNY	1509300284	Operated
1100.319 - TATE 1-I	TATE 1-I	11000319	ABS	KS	KEARNY	1509321048	Operated
1101.330 - TATE ESTATE BU2	TATE ESTATE BU2	11010330	ABS	KS	KEARNY	1509320854	Operated
1101.376 - U S A WHITE E3	U S A WHITE E3	11010376	ABS	KS	KEARNY	1509320921	Operated
1101.363 - USA-WHITE A 1	USA-WHITE A 1	11010363	ABS	KS	KEARNY	1509300285	Operated
1180.537 - RODERICK 2	RODERICK 2	11791536	ABS	KS	KEARNY	1509320372	Operated
1180.536 - RODERICK 1	RODERICK 1	11791535	ABS	KS	KEARNY	1509300660	Operated
1180.538 - RODERICK 3HI	RODERICK 3HI	11791537	ABS	KS	KEARNY	1509321431	Operated
1092.123 - LaGesse 1A	LaGesse 1A	10920123	ABS	KS	KEARNY	1509320745	Operated
1180.237 - MCKINNEY A1	MCKINNEY A1	11791236	ABS	KS	KEARNY	1509300574	Operated
1180.238 - MCKINNEY A2	MCKINNEY A2	11791237	ABS	KS	KEARNY	1509320127	Operated
1180.239 - MCKINNEY A3HI	MCKINNEY A3HI	11791238	ABS	KS	KEARNY	1509321117	Operated
1101.366 - USA-WHITE B_1	USA-WHITE B_1	11010366	ABS	KS	KEARNY	1509300465	Operated
1101.368 - USA WHITE BUW#3	USA WHITE BUW#3	11010368	ABS	KS	KEARNY	1509321490	Operated
1101.367 - USA WHITE UTB#2	USA WHITE UTB#2	11010367	ABS	KS	KEARNY	1509320504	Operated
1101.411 - WHITE HEIRS C 1	WHITE HEIRS C 1	11010411	ABS	KS	KEARNY	1509300463	Operated
1101.413 - WHITE HEIRS C#3	WHITE HEIRS C#3	11010413	ABS	KS	KEARNY	1509321464	Operated
1101.412 - WHITE HEIRS C2	WHITE HEIRS C2	11010412	ABS	KS	KEARNY	1509320512	Operated
1101.433 - WT GILDART 1	WT GILDART 1	11010433	ABS	KS	KEARNY	1509300466	Operated
1101.434 - WILLIAM T. GIL#3	WILLIAM T. GIL#3	11010434	ABS	KS	KEARNY	1509321491	Operated
1101.352 - TATE WHITE 1	TATE WHITE 1	11010352	ABS	KS	KEARNY	1509300289	Operated
1101.414 - WHITE HEIRS 1	WHITE HEIRS 1	11010414	ABS	KS	KEARNY	1509300288	Operated
1101.354 - TATE-WHITE UW#3	TATE-WHITE UW#3	11010354	ABS	KS	KEARNY	1509321497	Operated
1180.562 - SAUER B1	SAUER B1	11791561	ABS	KS	KEARNY	1509300166	Operated
1180.563 - SAUER B3HI	SAUER B3HI	11791562	ABS	KS	KEARNY	1509321078	Operated
1100.070 - BLESS GAS U 02	BLESS GAS U 02	11000070	ABS	KS	KEARNY	1509320663	Operated

Name	Alternative Well Name	Enertia ID	ABS	State	County	Api Number	Op/NonOp
1180.564 - SAUER B4	SAUER B4	11791563	ABS	KS	KEARNY	1509321287	Operated
1101.419 - WHITE HEIRS Unit B 1	WHITE HEIRS Unit B 1	11010419	ABS	KS	KEARNY	1509300464	Operated
1101.409 - WHITE HEIRS 'B' 1	WHITE HEIRS 'B' 1	11010409	ABS	KS	KEARNY	1509300298	Operated
1101.416 - WHITE HEIRS 1-A	WHITE HEIRS 1-A	11010416	ABS	KS	KEARNY	1509300479	Operated
1101.271 - AKERS UT OM 1	AKERS UT OM 1	11010271	ABS	KS	KEARNY	1509300297	Operated
1101.097 - E. S. BOASE 1	E. S. BOASE 1	11010097	ABS	KS	KEARNY	1509300492	Operated
1101.417 - WHITE HEIRS A2	WHITE HEIRS A2	11010417	ABS	KS	KEARNY	1509320514	Operated
1101.099 - E. S. BOASE 3	E. S. BOASE 3	11010099	ABS	KS	KEARNY	1509320817	Operated
1101.421 - WHITE HEIRS B#3	WHITE HEIRS B#3	11010421	ABS	KS	KEARNY	1509321489	Operated
1101.418 - WHITE HEIRS A#3	WHITE HEIRS A#3	11010418	ABS	KS	KEARNY	1509321366	Operated
1101.273 - O M AKERS #3	O M AKERS #3	11010273	ABS	KS	KEARNY	1509321398	Operated
1101.098 - E S BOASE #2	E S BOASE #2	11010098	ABS	KS	KEARNY	1509320604	Operated
1098.411 - EVANS 'B' 1	EVANS 'B' 1	10980411	ABS	KS	KEARNY	1509300609	Operated
1098.413 - EVANS B 1-2	EVANS B 1-2	10980413	ABS	KS	KEARNY	1509320072	Operated
1098.414 - EVANS B1 #3	EVANS B1 #3	10980414	ABS	KS	KEARNY	1509321435	Operated
1098.609 - HUTTON 'A' 1	HUTTON 'A' 1	10980609	ABS	KS	KEARNY	1509300569	Operated
1098.612 - HUTTON #1A UN 3	HUTTON #1A UN 3	10980612	ABS	KS	KEARNY	1509321560	Operated
1098.611 - HUTTON A-2	HUTTON A-2	10980611	ABS	KS	KEARNY	1509320078	Operated
1101.410 - WHITE HEIRS B 2	WHITE HEIRS B 2	11010410	ABS	KS	KEARNY	1509320602	Operated
1101.420 - WHITE HEIRS Unit B2	WHITE HEIRS Unit B2	11010420	ABS	KS	KEARNY	1509320511	Operated
1100.067 - FINKELSTEIN 2I-2	FINKELSTEIN 2I-2	11000067	ABS	KS	KEARNY	1509321768	Operated

Schedule EA

Excluded Assets

(See attached.)

Part 1

The following wells, agreements and leases:

WELL NAME MYDA 1R
API 4242131158
WELL NO. 20250067

PREF AGRMT

PARTY 1/AGMT NAME	PARTY 2	CONTRACT DATE	CONTRACT TYPE	RECORDING	COUNTY	STATE
MYDA 1R	TRAVELERS OIL COMPANY	03/25/2009	FARM-OUT AGREEMENT	UNRECORDED	SHERMAN	TX

LEASES

LESSOR	LESSEE	LEASE DATE	RECORDING INFO	COUNTY	STATE	LEGAL DESCRIPTION
MARY ELIZABETH BIVINS ET AL	D D HARRINGTON	07/12/1941	55/373	SHERMAN	TX	SVY: GH&H RR CO, A-37, BLK 3B, SEC 71: ALL, LIMITED TO DEPTHS FROM THE SURFACE OF THE EARTH TO THE STRATIGRAPHIC EQUIVALENT OF THE BASE OF THE BROWN DOLOMITE FORMATION

WELL NAME IVENS R 3
API 4242131218
WELL NO. 20250066

PREF AGRMT

PARTY 1/AGMT NAME	PARTY 2	CONTRACT DATE	CONTRACT TYPE	RECORDING	COUNTY	STATE
IVENS R NO 3 WELL	TRAVELERS OIL COMPANY	07/01/2013	FARM-OUT AGREEMENT	0309/0597 025848	SHERMAN	TX

LESSOR	LESSEE	LEASE DATE	RECORDING INFO	COUNTY	STATE	LEGAL DESCRIPTION
MARY ELIZABETH BIVINS ET AL	D D HARRINGTON	07/12/1941	55/373	SHERMAN	TX	SVY: GH&H RR CO, A-529, BLK 3B, SEC 4: ALL, RESTRICTED TO DEPTHS FROM THE SURFACE DOWN TO THE MEASURED DEPTH OF 3250 FEET WITHIN THE PERMIAN WOLFCAMP CHASE GROUP, WHICH INCLUDES THE BROWN DOLOMITE FORMATION

WELL NAME ARIE 1
API 4234180465
WELL NO. 20250370

PREF AGRMT

PARTY 1/AGMT NAME	PARTY 2	CONTRACT DATE	CONTRACT TYPE	RECORDING	COUNTY	STATE
PHILLIPS PETROLEUM COMPANY	KERR-MCGEE OIL INDUSTRIES INC	02/22/1949	FARM-OUT AGREEMENT	NA	MOORE	TX

LEASES

LESSOR	LESSEE	LEASE DATE	RECORDING INFO	COUNTY	STATE	LEGAL DESCRIPTION
L R SMITH ESTATE ET UX	PHILLIPS PETROLEUM COMPANY	06/22/1945	86/499	MOORE	TX	SVY: H&TC RR CO, A-177, BLK 44, SEC 203: S2
L E BYRD ET UX	W C COLLINS JR	02/08/1944	83/404	MOORE	TX	SVY: H&TC RR CO, A-177, BLK 44, SEC 203: N2
H E BRADY ET UX	W C COLLINS JR	01/22/1944	82/451	MOORE	TX	SVY: H&TC RR CO, A-177, BLK 44, SEC 203: N2

WELL NAME BRADY 1R
API 4234133240

WELL NO. 20250381

PREF AGRMT

PARTY 1/AGMT NAME	PARTY 2	CONTRACT DATE	CONTRACT TYPE	RECORDING	COUNTY	STATE
PHILLIPS PETROLEUM COMPANY	KERR-MCGEE OIL INDUSTRIES INC	02/22/1949	FARM-OUT AGREEMENT	NA	MOORE	TX

LEASES

LESSOR	LESSEE	LEASE DATE	RECORDING INFO	COUNTY	STATE	LEGAL DESCRIPTION
H E BRADY ET UX	W C COLLINS JR	01/22/1944	82/451	MOORE	TX	SVY: H&TC RR CO, A-1015, BLK 44, SEC 218
L E BYRD ET UX	W C COLLINS JR	02/08/1944	83/404	MOORE	TX	SVY: H&TC RR CO, A-1015, BLK 44, SEC 218

WELL NAME MACY 1-A
API 4242130045
WELL NO. 20250461

PREF AGRMT

PARTY 1/AGMT NAME	PARTY 2	CONTRACT DATE	CONTRACT TYPE	RECORDING	COUNTY	STATE
PHILLIPS PETROLEUM COMPANY	KERR-MCGEE OIL INDUSTRIES INC	02/22/1949	FARM-OUT AGREEMENT	NA	SHERMAN	TX

LEASES

LESSOR	LESSEE	LEASE DATE	RECORDING INFO	COUNTY	STATE	LEGAL DESCRIPTION
F NILE MACY ET UX	PHILLIPS PETROLEUM COMPANY	04/27/1945	64/408	SHERMAN	TX	SVY: T&NO RR CO, A-402, BLK 1T, SEC 437: SE
L M PRICE ET AL	TOM COLLINS	03/03/1944	60/247	SHERMAN	TX	SVY: T&NO RR CO, A-402, BLK 1T, SEC 437: W2
J NEIL MACY ET UX	PHILLIPS PETROLEUM COMPANY	04/27/1945	64/414	SHERMAN	TX	SVY: T&NO RR CO, A-402, BLK 1T, SEC 437: NE

Part 2

The following wells:

Well Name	API#	Lease ID	County	Section	Block	Survey
Bevins A75	23333045	214559	Hutchinson	53	46	H&TC
Bitzie Harvey A45-2	23333068	223968	Hutchinson	1	L	H&GN
Broadway 1	6580299	24249	Carson	94	7	I&GN
Burnett 1	6580418	24460	Carson	123	5	I&GN
Morrison Ouachita A522 1	23333106	228822	Hutchinson			Barclay, A

Part 3

Notwithstanding their inclusion in Exhibit A, the assignment of the following leases or mineral interests are limited to: (i) the wellbores listed below, (ii) the associated proration unit for such wellbores, and (iii) leashold rights to the extent, and only to the extent, reasonably necessary to operate and produce from such wellbores. All other rights in the leases or mineral interests listed below are excluded from the Assets.

LESSOR/GRANTOR	LESSEE/GRANTEE	EFFECTIVE DATE	RECORDING INFORMATION	INSTRUMENT NUMBER	COUNTY IN TEXAS	CORRECT LEGAL DESCRIPTION	WELLBORES	API

MATTIE V DUNAWAY ET AL	J B MARRIS & W J MCKINNEY	01/12/1928	46/607	N/A	HUTCHINSON	SVY: TT RR CO, A-191, BLK Y2, SEC 5: S2, NW SVY: TT RR CO, A-192, BLK Y2, SEC 7: 220 ACRES, MORE OR LESS, MORE PARTICULARLY DESCRIBED BY METES AND BOUNDS.	BOST B 2	4223332681
MARY FRANCES DUNAWAY	J B HARRIS & W J MCKINNEY	12/30/1927	46/612	N/A	HUTCHINSON	SVY: TT RR CO, A-191, BLK Y2, SEC 5: S2, NW SVY: TT RR CO, A-192, BLK Y2, SEC 7: 220 ACRES OF LAND OUT OF THE 420 ACRE TRACT	BOST B 2	4223332681
E B JOHNSON ET AL	GEORGE E MONTGOMERY	5/29/1919	1033/331	300253	HUTCHINSON	SVY: A&B, A-610, SEC 32: SESE SVY: A&B, A-634, SEC 40: 620 ACRES, MORE OR LESS SVY: B&B, A-29, SEC 3: E2 SVY: DS&E RR CO, A-591, SEC 4: W2 SVY: EL&RR RR CO, A-1108, SEC 326: W2 SVY: J H GIBSON, A-1148, SEC 16: W2 SVY: J H GIBSON, A-354, SEC 17: 250 ACRES, MORE OR LESS SVY: J H GIBSON, A-355, SEC 15: 405 ACRES, MORE OR LESS SVY: H&TC RR CO, A-684, SEC 68: N2 SVY: H&TC RR CO, A-801, SEC 64: ALL SVY: H&TC RR CO, A-802, SEC 66: ALL SVY: H T TRIGG, A-1180, SEC 2: W2 BEING 252 ACRES, MORE OR LESS SVY: MRS E T TUMLINSON, A-391, SEC 1: NE SVY: M A WHITLEY, A-403, SEC 1: 639 ACRES, MORE OR LESS	JOHNSON E 1E	4223380280
LEE BIVINS ET UX	PRAIRIE OIL & GAS COMPANY	06/15/1925	121/513 , 27/462	N/A	CARSON POTTER	POTTER CO, TX SVY: G&M, A-353, BLK M20, SEC 44: ALL SVY: G&M, A-348, BLK M20, SEC 37: ALL SVY: G&M, A-382, BLK M20, SEC 38: S2, NE SVY: G&M, A-372, BLK M20, SEC 34: E2 SVY: G&M, A-374, BLK M20, SEC 36: NE SVY: G&M, A-352, BLK M20, SEC 43: ALL SVY: G&M, A-456, BLK M20, SEC 39: N2, SE SVY: G&M, A-350, BLK M20, SEC 46: NW SVY: G&M, A-351, BLK M20, SEC 42: ALL CARSON CO, TX SVY: G&M, A-1334, BLK M20, SEC 42: ALL SVY: G&M, A-1335, BLK M20, SEC 43: ALL SVY: G&M, A-1336, BLK M20, SEC 44: ALL	BIVINS A 40 BIVINS 12 R	4237500196 4237500195
LEE BIVINS	H C TYRRELL	10/13/1925	128/491	N/A	POTTER	SVY: G&M, A-455, BLK M20, SEC 33: E2 SVY: G&M, A-456, M20, SEC 39: SW	BIVINS A236 BIVINS 13R	4237531690 4237500203
CAVALLO ENERGY LP	LINN ENERGY HOLDINGS LP	02/01/2007	208/444 (CARSON) 1408/1 (HUTCHINSON), 633/30 (MOORE), 3844/545 (POTTER)	N/A	CARSON HUTCHINSON MOORE POTTER	SVY: GB&CNG, A-261, BLK Y-2, SEC 13: NORTH 143.55 ACRES OF THE WEST 303.55 ACRES (HUTCHINSON COUNTY, TEXAS) SVY: G&M, A-372, BLK M20, SEC 34: ALL (POTTER COUNTY, TEXAS) SVY: G&M, A-374, BLK M20, SEC 36: NE (POTTER COUNTY, TEXAS) SVYI G&M, A-348, BLK M20, SEC 37: ALL (POTTER COUNTY, TEXAS) SVY: H&TC RR CO, A-94, BLK 46, SEC 91: ALL EXCEPT THE W2S2 AND E2 N160 ACRES (HUTCHINSON COUNTY, TEXAS) SVY: TT RR CO, A-192, BLK Y2, SEC 7: THE NORTH 420 ACRES (HUTCHINSON COUNTY, TEXAS) SVY: G&M, A-352, BLK M20, SEC 43 (POTTER COUNTY, TEXAS) SVY: G&M, A-1335, BLK M20, SEC 43: ALL (CARSON COUNTY, TEXAS) SVY: G&M, A-351, BLK M20, SEC 42: ALL (POTTER COUNTY, TEXAS) SVY: G&M, A-1334, BLK M20, SEC 42: ALL (CARSON COUNTY, TEXAS) SVY: G&M, A-382, BLK M20, SEC 38: ALL (POTTER COUNTY, TEXAS) SVY: G&M, A-455, BLK M20, SEC 33: E2 (POTTER COUNTY, TEXAS) SVY: G&M, A-456, BLK M20, SEC 39: ALL (POTTER COUNTY, TEXAS) SVY: G&M, A-353, BLK M20, SEC 44: ALL (POTTER COUNTY, TEXAS) SVY: G&M, A-1336, BLK M20, SEC 44: ALL (CARSON COUNTY, TEXAS) SVY: G&M, A-350, BLK M20, SEC 46: NW (POTTER COUNTY, TEXAS) SVY: G&M, A-349 & A-1332, BLK M20, SEC 45: NW (POTTER COUNTY, TEXAS) SVY: B&B, A-59, BLK Y2, SEC 11: SW (CARSON COUNTY, TEXAS) SVY: GB&CNG RR CO, A-1036, BLK Y2, SEC 15: W2 (MOORE COUNTY, TEXAS) SVY: H&TC RR CO, A-786, BLK 46, SEC 94: S2 (MOORE COUNTY, TEXAS) SVY: H&TC RR CO, A-14, BLK 46, SEC 93: N2S2 (MOORE COUNTY, TEXAS)	CARVER AREA WATERFLOOD UNIT #2 20 CARVER AREA WATERFLOOD UNIT #2 12 CARVER AREA WATERFLOOD UNIT #2 9 CARVER, W.A. 68 CARVER AREA WATERFLOOD UNIT #2 40 CARVER, W.A. 65 CARVER, W.A. 64 CARVER, W.A. -B- 8 CARVER, W.A. 62 CARVER, W.A. 57 CARVER, W.A. 58 CARVER, W.A. 52 CARVER, W.A. 50 CARVER, W.A. 46 CARVER, W.A. 48 CARVER, W.A. 47 CARVER, W.A. 44 CARVER, W.A. 42 CARVER, W.A. 40D CARVER, W.A. 36 CARVER AREA WATERFLOOD UNIT #2 38 CARVER AREA WATERFLOOD UNIT #2 37 CARVER AREA WATERFLOOD UNIT #2 32 CARVER AREA WATERFLOOD UNIT #2 30 CARVER, W.A. 9 CARVER, W.A. 34 CARVER, W.A. 29	4223380879 4223380872 4223380869 4223333479 4223333463 4233333460 4223333458 4223333334 4223333277 4223333209 4223333206 4223332979 4223332959 4223332942 4223332940 4223332939 4223332899 4223332861 4223332803 4223332443 4223331988 4223331986 4223331424 4223330956 4223305911 4223305882 4223305881

CAVALLO ENERGY LP	LINN ENERGY HOLDINGS LP	02/01/2007	208/444 (CARSON) 1408/1 (HUTCHINSON), 633/30 (MOORE), 3844/545 (POTTER)	N/A	CARSON HUTCHINSON MOORE POTTER	SEE LEGAL ABOVE	BIVINS A236 WARRICK A 8 WARRICK 4R CARVER, W.A. -B- 1 CARVER AREA WATERFLOOD UNIT #2 22 CARVER, W.A. 19 CARVER, W.A. 20 CARVER, W.A. 24 BIVINS B 7 BIVINS 13R CARVER, W.A. -B- 6 CARVER, W.A. -B-2 CAREVER, W.A. 25 CARVER AREA WATERFLOOD UNIT #2 12 CARVER AREA WATERFLOOD UNIT #2 5 CARVER, W.A. -A- 12 CARVER, W.A. 60 CARVER, W.A. 55 CARVER, W.A. 54 CARVER, W.A. 51 CARVER AREA WATERFLOOD UNIT #2 39 CARVER, W.A. 43 CARVER, W.A. 45 CARVER, W.A. 44 CARVER, W.A. 41 CARVER, W.A. 38 CARVER, W.A. 36	4237531690 4234132337 4234100846 4223382967 4223305858 4223305857 4223305853 4223305851 4206531973 4237500203 4223382972 4223382968 4223382298 4223380872 4223380866 4223333357 4223333276 4223333188 4223332993 4223332980 4223332912 4223332901 4223332900 4223332899 4223332860 4223332785 4223332443
CAVALLO ENERGY LP	LINN ENERGY HOLDINGS LP	02/01/2007	208/444 (CARSON) 1408/1 (HUTCHINSON), 633/30 (MOORE), 3844/545 (POTTER)	N/A	CARSON HUTCHINSON MOORE POTTER	SEE LEGAL ABOVE	CARVER AREA WATERFLOOD UNIT #2 31 CARVER AREA WATERFLOOD UNIT #2 33 CARVER, W.A. 11	4223331989 4223331585 4223305917
S B BURNETT	P H LNDERGIN ET AL	04/22/1919	21/423, 15/209	N/A	CARSON HUTCHINSON	SVY: I&GN RR CO, A-987, BLK 5, SEC 123: ALL, HUTCHINSON COUNTY, TEXASSVY:	BURNETT 1	4206580418

The following well, agreement and leases:

WELL NAME CAMPBELL 12
API 1509319004
WELL NO. 1100030

AGREEMENT

PARTY 1/AGMT NAME	PARTY 2	CONTRACT DATE	CONTRACT TYPE	RECORDING	COUNTY	STATE
THE FIN-KER OIL AND GAS PRODUCTION COMPANY	BEN BRACK	05/10/1946	JOINT OPERATING AGREEMENT	UNRECORDED	KEARNY	KS

LEASES

LESSOR	LESSEE	LEASE DATE	RECORDING INFO	COUNTY	STATE	LEGAL DESCRIPTION
EARL W CAMPBELL ET AL	JOE L MURPHY	05/18/1936	6/512	KEARNY	KS	T25S-R35W SEC 8: N2, TO THE EXTENT, BUT ONLY TO THE EXTENT, NECESSARY TO PRODUCE OIL, GAS AND OTHER HYDROCARBONS FROM THE CAMPBELL 12 (API 15-093-19004)
USA KSGLO09938	CARTER OIL COMPANY	11/01/1944	27/509	KEARNY	KS	T25S-R35W SEC 8: S2, TO THE EXTENT, BUT ONLY TO THE EXTENT, NECESSARY TO PRODUCE OIL, GAS AND OTHER HYDROCARBONS FROM THE CAMPBELL 12 (API 15-093-19004)

Schedule DTA

<u>Delayed Transfer Assets</u>

(See attached.)

SCHEDULE DTA - Delayed Transfer Assets

CONTRACTS CODE	CONTRACT SUBTYPE	GRANTOR	GRANTEE	CONTRACT DATE	RECORDING	COUNTY	STATE	LEGAL DESCRIPTION
A11748950	EASEMENT/ROW/PIPELINE	VICTOR B TATE ET AL	NORTHERN NATURAL GAS COMPANY	04/12/1951	16/52	KEARNY	KS	T26S-R36W SEC 32: SW
A11748992	EASEMENT/ROW/PIPELINE	NANCY LEE EVANS ET AL	NORTHERN NATURAL GAS COMPANY	08/11/1949	15/241	KEARNY	KS	T26S-R36W SEC 10: N2 T26S-R36W SEC 9: SE T26S-R36W SEC 16: N2SW T26S-R36W SEC 17: SE T26S-R36W SEC 19:
A11748993	EASEMENT/ROW/PIPELINE	THE KANSAS MASONIC HOME	NORTHERN NATURAL GAS COMPANY	08/20/1949	15/240	KEARNY	KS	T25S-R36W SEC 36: S2 T26S-R36W SEC 2: N2 SW T26S-R36W SEC 3: SE
A11748994	EASEMENT/ROW/PIPELINE	MARY THORNBROUGH ET AL	NORTHERN NATURAL GAS COMPANY	08/25/1949	15/238	KEARNY	KS	T25S-R35W SEC 20: ALL T25S-R35W SEC 29: ALL T25S-R35W SEC 31: NE, SW
A11748995	EASEMENT/ROW/PIPELINE	GLADYS CAMPBELL ET AL	NORTHERN NATURAL GAS COMPANY	08/25/1949	15/239	KEARNY	KS	T25S-R35W SEC 30: S2 T25S-R35W SEC 31: NW
A11748996	EASEMENT/ROW/PIPELINE	ESTATE OF CLARENCE R HOLDRIDGE	NORTHERN NATURAL GAS COMPANY	07/15/1949	15/237	KEARNY	KS	T25S-R35W SEC 21: N2
A11748997	EASEMENT/ROW/PIPELINE	CECIL A TATE ET AL	NORTHERN NATURAL GAS COMPANY	07/29/1949	15/232	KEARNY	KS	T25S-R35W SEC 11: NW T25S-R35W SEC 16: ALL
A11748998	EASEMENT/ROW/PIPELINE	ESTATE OF FE DEAN	NORTHERN NATURAL GAS COMPANY	08/15/1949	15/235	KEARNY	KS	T25S-R35W SEC 10: S2 T25S-R35W SEC 15: NW
A11748999	EASEMENT/ROW/PIPELINE	CARL CAMPBELL ET UX	NORTHERN NATURAL GAS COMPANY	08/22/1949	15/234	KEARNY	KS	T25S-R35W SEC 10: N2
A11749000	EASEMENT/ROW/PIPELINE	KRIETE FH	NORTHERN NATURAL GAS COMPANY	07/15/1949	15/231	KEARNY	KS	T25S-R35W SEC 2: ALL
A11749001	EASEMENT/ROW/PIPELINE	LG WAGNER ET UX	NORTHERN NATURAL GAS COMPANY	07/13/1949	15/230	KEARNY	KS	T25S-R35W SEC 1: NW
A11749002	EASEMENT/ROW/PIPELINE	THE EXCHANGE NATIONAL BANK OF COLORADO SPRINGS	NORTHERN NATURAL GAS COMPANY	07/15/1949	15/228	KEARNY	KS	T24S-R35W SEC 36: ALL
A11749098	EASEMENT/ROW/PIPELINE	VIOLET TATE ET AL	NORTHERN NATURAL GAS COMPANY	05/28/1970	23/87	KEARNY	KS	T26S-R36W SEC 32
A11749139	EASEMENT/ROW/PIPELINE	VICTOR TATE ET AL	NORTHERN NATURAL GAS COMPANY	07/27/1956	17/557	KEARNY	KS	T26S-R36W SEC 32
A11749205	EASEMENT/ROW/PIPELINE	MARY THORNBROUGH ET AL	NORTHERN NATURAL GAS COMPANY	09/26/1951	16/169	KEARNY	KS	T25S-R35W SEC 29
A11749246	EASEMENT/ROW/PIPELINE	PIONEER ELECTRIC COOPERATIVE INC	NORTHERN NATURAL GAS COMPANY	09/30/1978	UNKNOWN	KEARNY	KS	T26S-R36W SEC 32
A11749252	EASEMENT/ROW/PIPELINE	MARION R TATE ET AL	NORTHERN NATURAL GAS COMPANY	04/16/1951	33/487	KEARNY	KS	T26S-R36W SEC 32
A11749253	EASEMENT/ROW/PIPELINE	THE KANSAS STATE DEPARTMENT GAS COMPANY	NORTHERN NATURAL GAS COMPANY	06/26/1973	UNKNOWN	KEARNY	KS	T26S-R36W SEC 32
A11749254	EASEMENT/ROW/PIPELINE	NORTHERN NATURAL GAS COMPANY	THE PIONEER COOPERATIVE ASSO., INC.	12/09/1977	UNKNOWN	KEARNY	KS	T26S-R36W SEC 32
A11749450	EASEMENT/ROW/PIPELINE	WILLIAM BROADHURST AND FLOYD BROADHURST	NORTHERN NATURAL GAS COMPANY	10/26/1949	15/260	KEARNY	KS	T26S-R36W SEC 30: S2
A11749451	EASEMENT/ROW/PIPELINE	MAUD O GROSECLOSE	NORTHERN NATURAL GAS COMPANY	07/15/1949	15/250	KEARNY	KS	T26S-R36W SEC 30: N2
A11749452	EASEMENT/ROW/PIPELINE	MAXINE LEE SMITH AND LYNN SMITH	NORTHERN NATURAL GAS COMPANY	10/30/1952	16/352	KEARNY	KS	T26S-R36W SEC 19: SE
A11749453	EASEMENT/ROW/PIPELINE	HENRY SUMMERS AND ALICE SUMMERS	NORTHERN NATURAL GAS COMPANY	03/08/1951	16/51	KEARNY	KS	T26S-R36W SEC 31: NE
A11749454	EASEMENT/ROW/PIPELINE	VICTOR B TATE AND MARION B TATE ET AL	NORTHERN NATURAL GAS COMPANY	04/12/1951	16/49	KEARNY	KS	T26S-R36W SEC 32: SW
A11749455	EASEMENT/ROW/PIPELINE	ETHEL LEE TOOMBS AND H E L TOOMBS	NORTHERN NATURAL GAS COMPANY	11/01/1952	16/369	KEARNY	KS	T26S-R36W SEC 19: SE
A11749517	EASEMENT/ROW/PIPELINE	NANCY LEE EVANS ET AL	NORTHERN NATURAL GAS COMPANY	08/11/1949	15/341	KEARNY	KS	T26S-R36W SEC 10: 50' ROW ACROSS N2 T26S-R36W SEC 9: SE T26S-R36W SEC 17: SE T26S-R36W SEC 19: SE T26S-
A11749518	EASEMENT/ROW/PIPELINE	BERTHA M FOSTER ET AL	NORTHERN NATURAL GAS COMPANY	07/08/1949	15 PAGE 246	KEARNY	KS	T26S-R36W SEC 10: SW
A11749519	EASEMENT/ROW/PIPELINE	ISABELLE HAMPTON AND NORMAN F HAMPTON	NORTHERN NATURAL GAS COMPANY	07/15/1949	15/248	KEARNY	KS	T26S-R36W SEC 10: SW